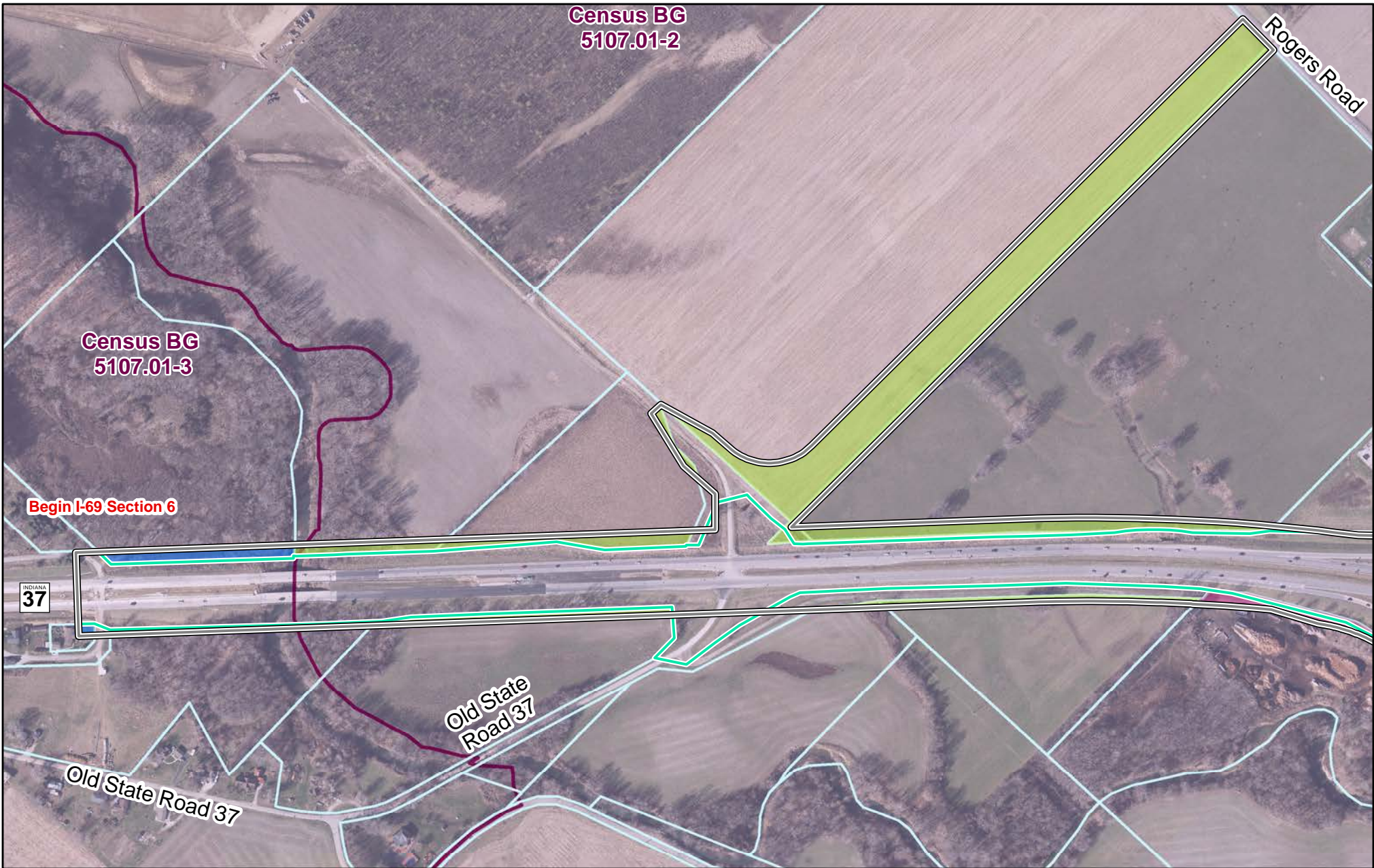
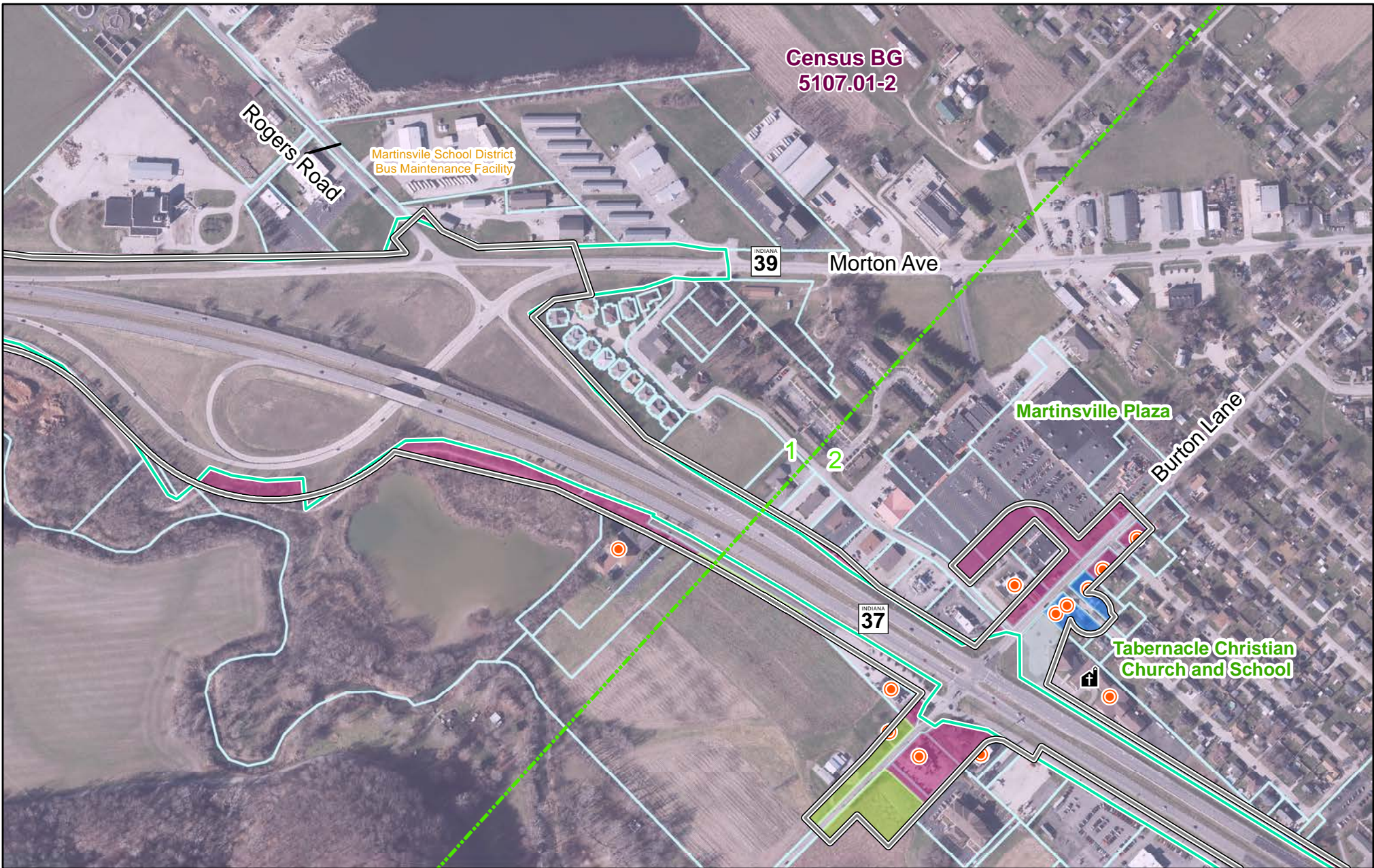


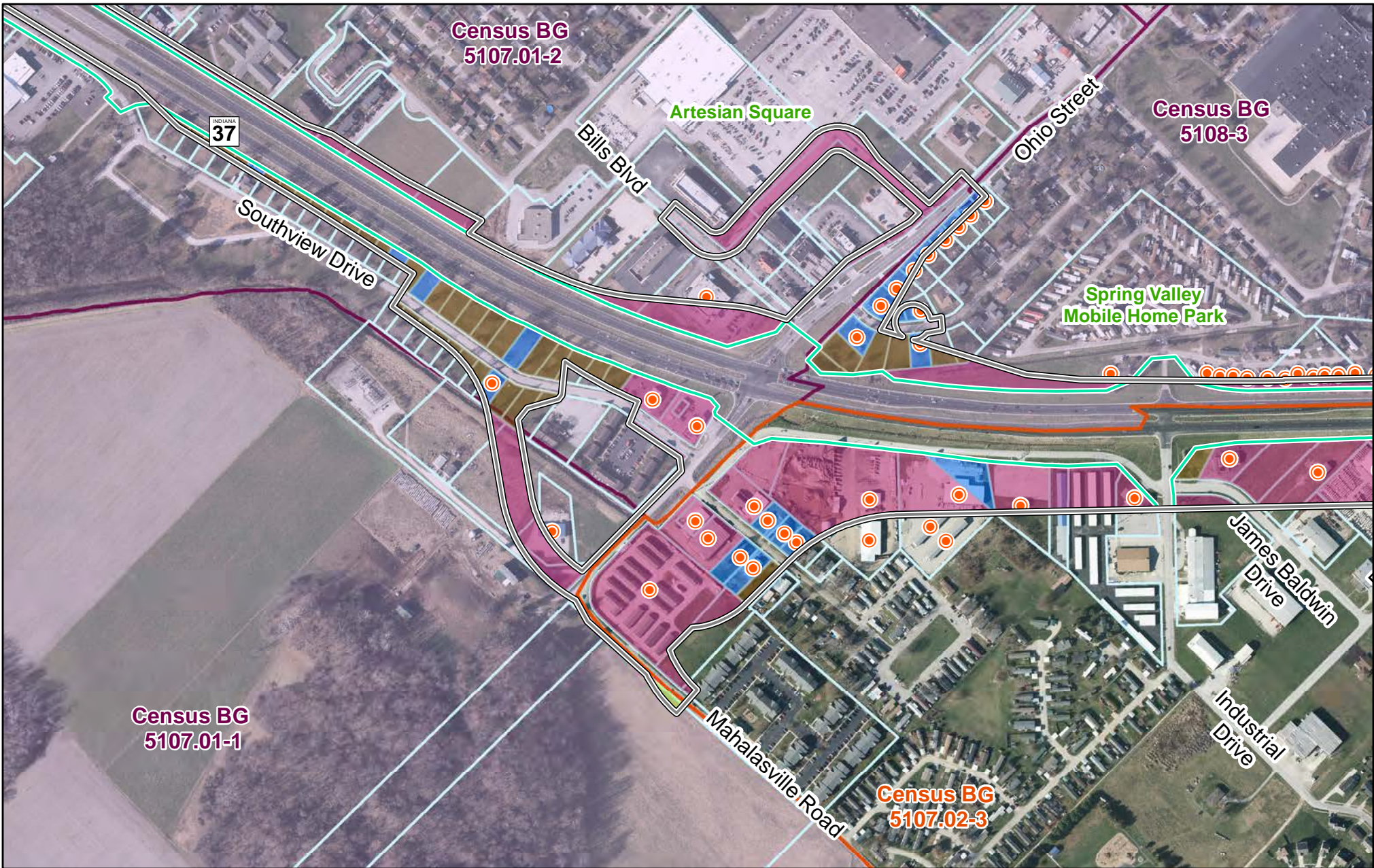
	Legend		ALTERNATIVE C4	
	Map Page Number	Interstate Highways	Local Roads	 1 In = 3 Miles
Centerlines	State and US Highways	County Line		



	Legend	POTENTIAL ACQUISITIONS AND RELOCATIONS				Elevated Minority and/or Low Income Populations
	Alternative C4 Right of Way Assumed Existing State Right of Way Subsection Line	Agricultural Commercial and Industrial Private Institution	Government Owned Residential - Multifamily Residential - Single Family	Potential Relocations Parcel Line Non Elevated Block Groups	Page 1 of 35 1 Inch=500 Feet 	



	Legend	POTENTIAL ACQUISITIONS AND RELOCATIONS				Elevated Minority and/or Low Income Populations Page 2 of 35 1 Inch=500 Feet 0 250 500 Feet
	<ul style="list-style-type: none"> Alternative C4 Right of Way Assumed Existing State Right of Way Subsection Line 	<ul style="list-style-type: none"> Agricultural Commercial and Industrial Private Institution 	<ul style="list-style-type: none"> Government Owned Residential - Multifamily Residential - Single Family 	<ul style="list-style-type: none"> Potential Relocations Parcel Line Non Elevated Block Groups 	<ul style="list-style-type: none"> Elevated Minority and/or Low Income Populations 	



Legend

- Alternative C4 Right of Way
- Assumed Existing State Right of Way
- Subsection Line

POTENTIAL ACQUISITIONS AND RELOCATIONS

- Agricultural
- Commercial and Industrial
- Government Owned
- Residential - Multifamily
- Residential - Single Family
- Private Institution
- Potential Relocations
- Parcel Line
- Non Elevated Block Groups

Elevated Minority and/or Low Income Populations

ALTERNATIVE C4

Page 3 of 35
 0 250 500
 1 Inch=500 Feet
 Feet



Legend

- Alternative C4 Right of Way
- Assumed Existing State Right of Way
- Subsection Line

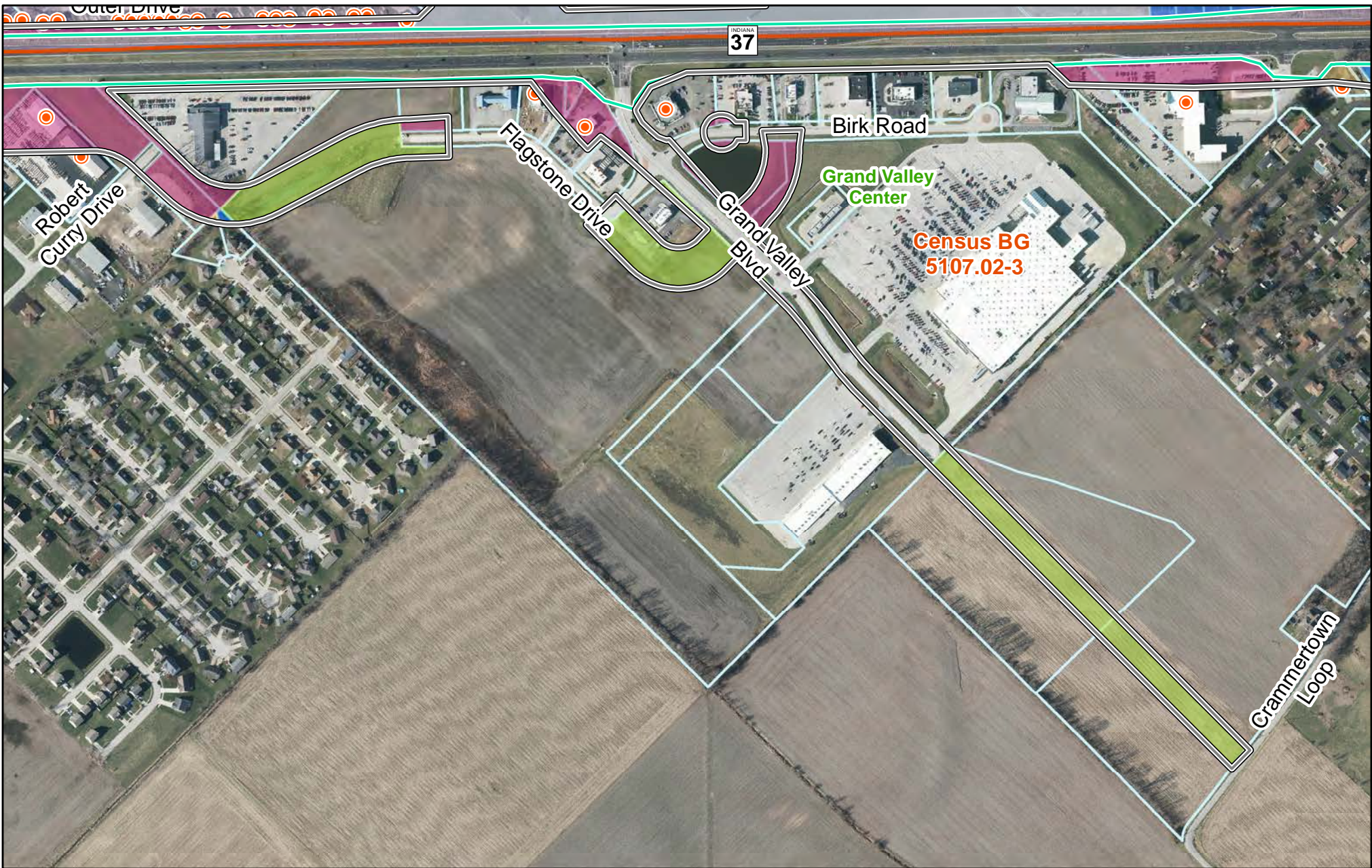
POTENTIAL ACQUISITIONS AND RELOCATIONS

- Agricultural
- Commercial and Industrial
- Government Owned
- Residential - Multifamily
- Residential - Single Family
- Private Institution
- Potential Relocations
- Parcel Line
- Non Elevated Block Groups

Elevated Minority
and/or Low
Income
Populations

ALTERNATIVE C4

Page 4 of 35
0 250 500
1 Inch=500 Feet
 Feet



	Legend	POTENTIAL ACQUISITIONS AND RELOCATIONS				Elevated Minority and/or Low Income Populations Page 5 of 35 1 Inch=500 Feet 0 250 500 Feet
	<ul style="list-style-type: none"> Alternative C4 Right of Way Assumed Existing State Right of Way Subsection Line 	<ul style="list-style-type: none"> Agricultural Commercial and Industrial Private Institution 	<ul style="list-style-type: none"> Government Owned Residential - Multifamily Residential - Single Family 	<ul style="list-style-type: none"> Potential Relocations Parcel Line Non Elevated Block Groups 	<ul style="list-style-type: none"> Elevated Minority and/or Low Income Populations 	



Legend

- Alternative C4 Right of Way
- Assumed Existing State Right of Way
- Subsection Line

POTENTIAL ACQUISITIONS AND RELOCATIONS

- Agricultural
- Commercial and Industrial
- Private Institution
- Government Owned
- Residential - Multifamily
- Residential - Single Family
- Potential Relocations
- Parcel Line
- Non Elevated Block Groups

Elevated Minority and/or Low Income Populations

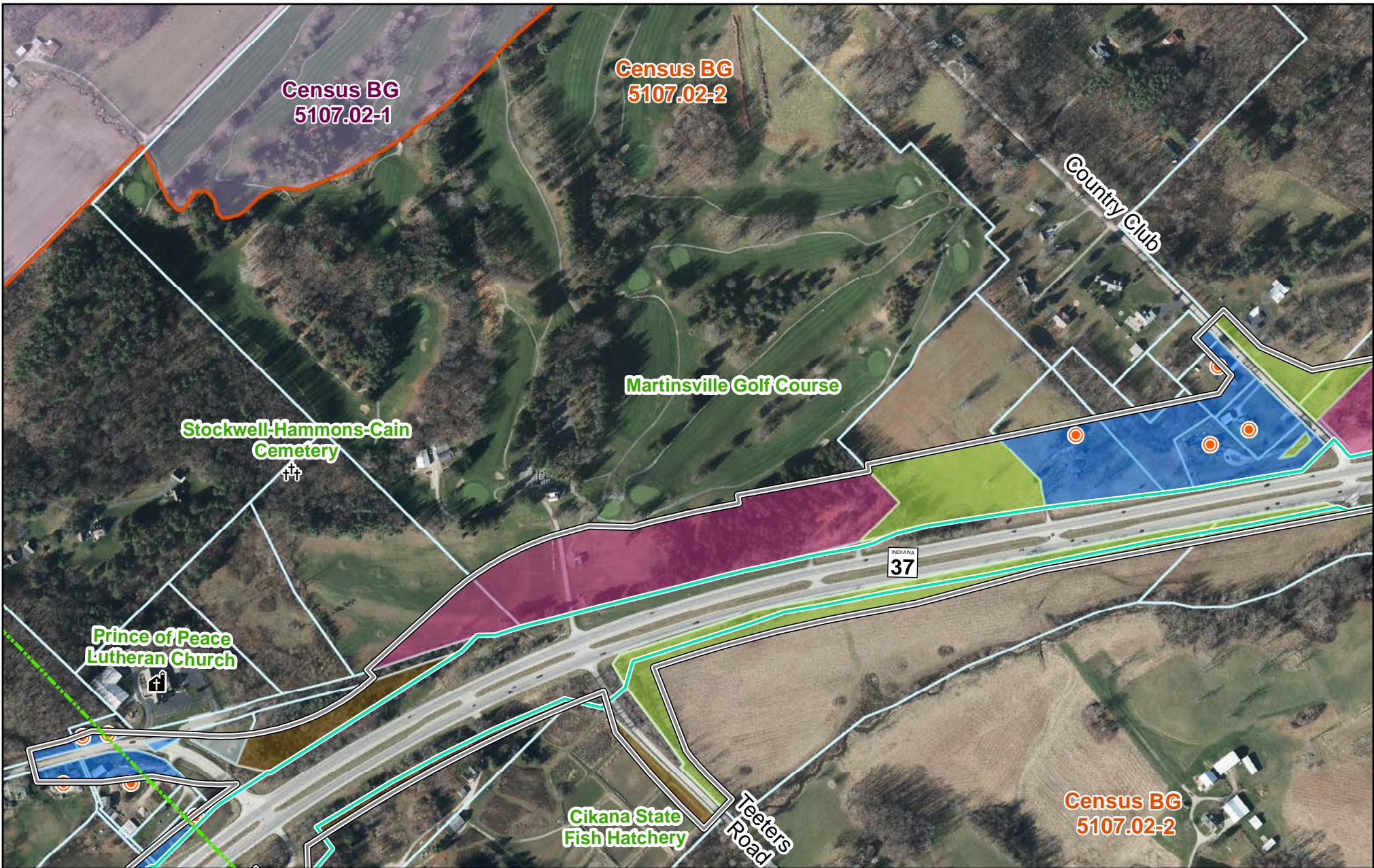
ALTERNATIVE C4

Page 6 of 35
 0 250 500 Feet
 1 Inch=500 Feet



	Legend	POTENTIAL ACQUISITIONS AND RELOCATIONS				Elevated Minority and/or Low Income Populations 	Page 7 of 35 1 Inch=500 Feet 0 250 500 Feet
	Alternative C4 Right of Way Assumed Existing State Right of Way Subsection Line	Agricultural Commercial and Industrial Private Institution	Government Owned Residential - Multifamily Residential - Single Family	Potential Relocations Parcel Line Non Elevated Block Groups			

ALTERNATIVE C4

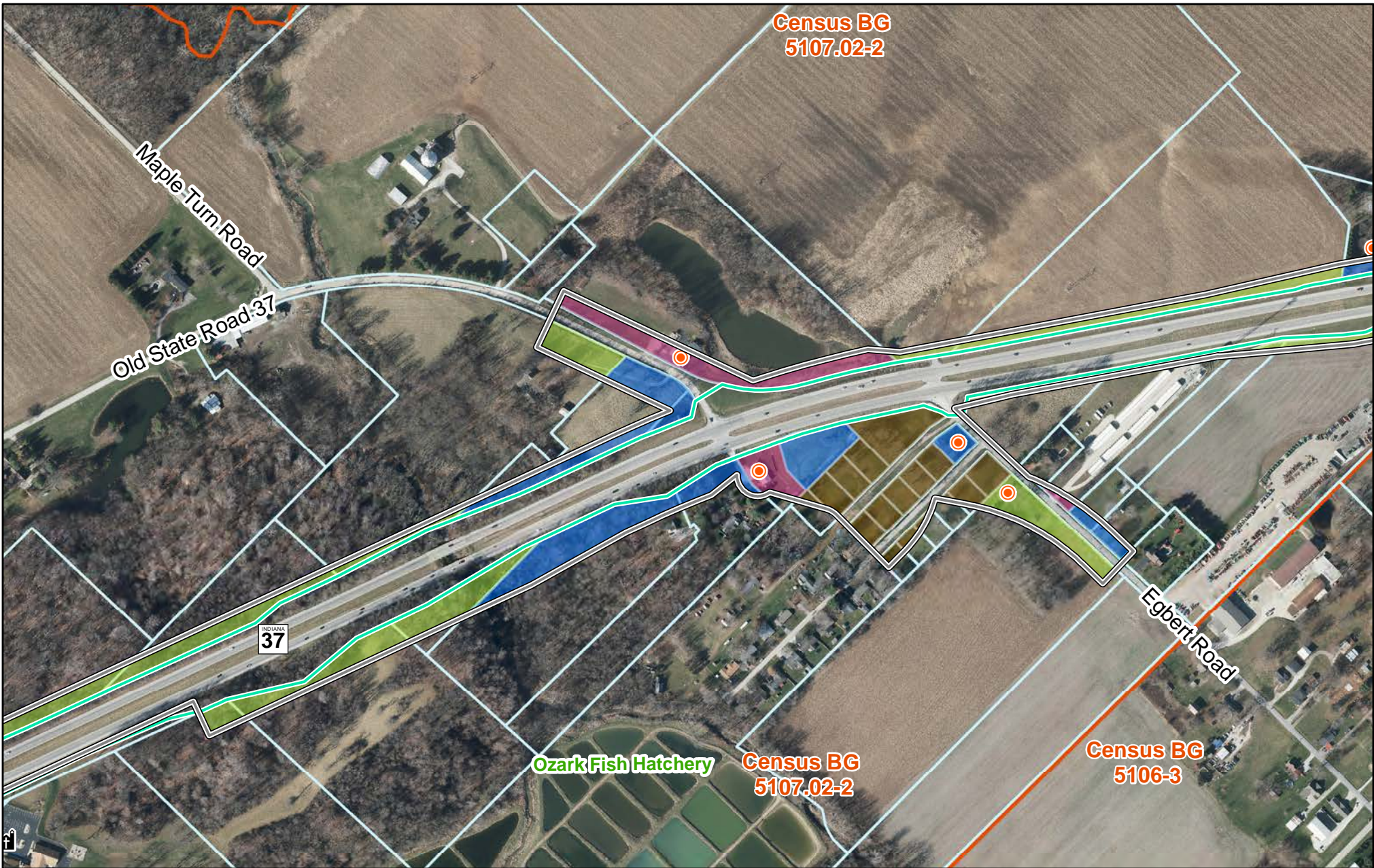


	Legend	POTENTIAL ACQUISITIONS AND RELOCATIONS				Elevated Minority and/or Low Income Populations 	ALTERNATIVE C4 Page 8 of 35 1 Inch=500 Feet 0 250 500 Feet
	Alternative C4 Right of Way Assumed Existing State Right of Way Subsection Line	Agricultural Commercial and Industrial Private Institution	Government Owned Residential - Multifamily Residential - Single Family	Potential Relocations Parcel Line Non Elevated Block Groups			

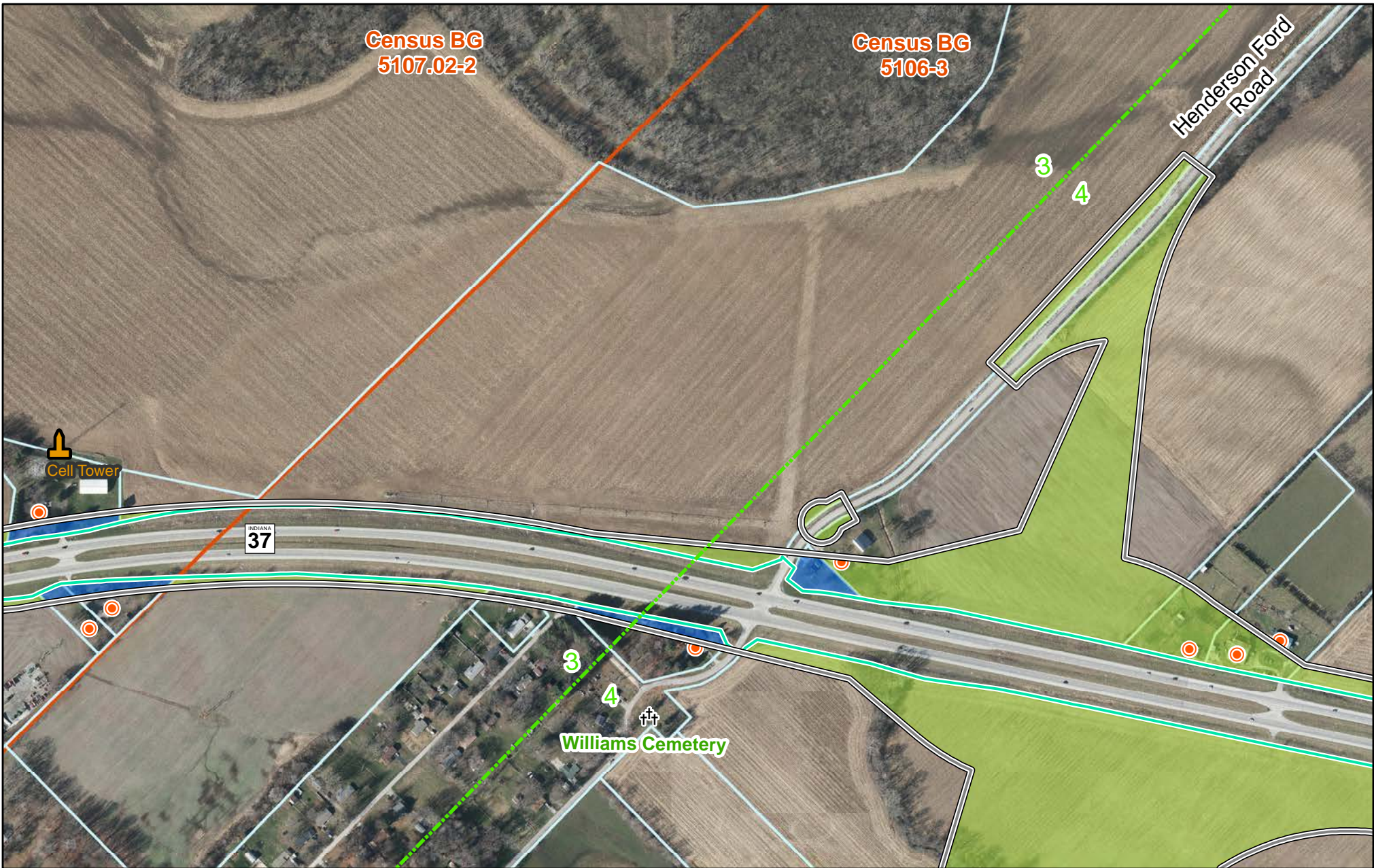


	Legend	POTENTIAL ACQUISITIONS AND RELOCATIONS				Elevated Minority and/or Low Income Populations
	Alternative C4 Right of Way Assumed Existing State Right of Way Subsection Line	Agricultural Commercial and Industrial Private Institution	Government Owned Residential - Multifamily Residential - Single Family	Potential Relocations Parcel Line Non Elevated Block Groups	Page 9 of 35 1 Inch=500 Feet 0 250 500 Feet	

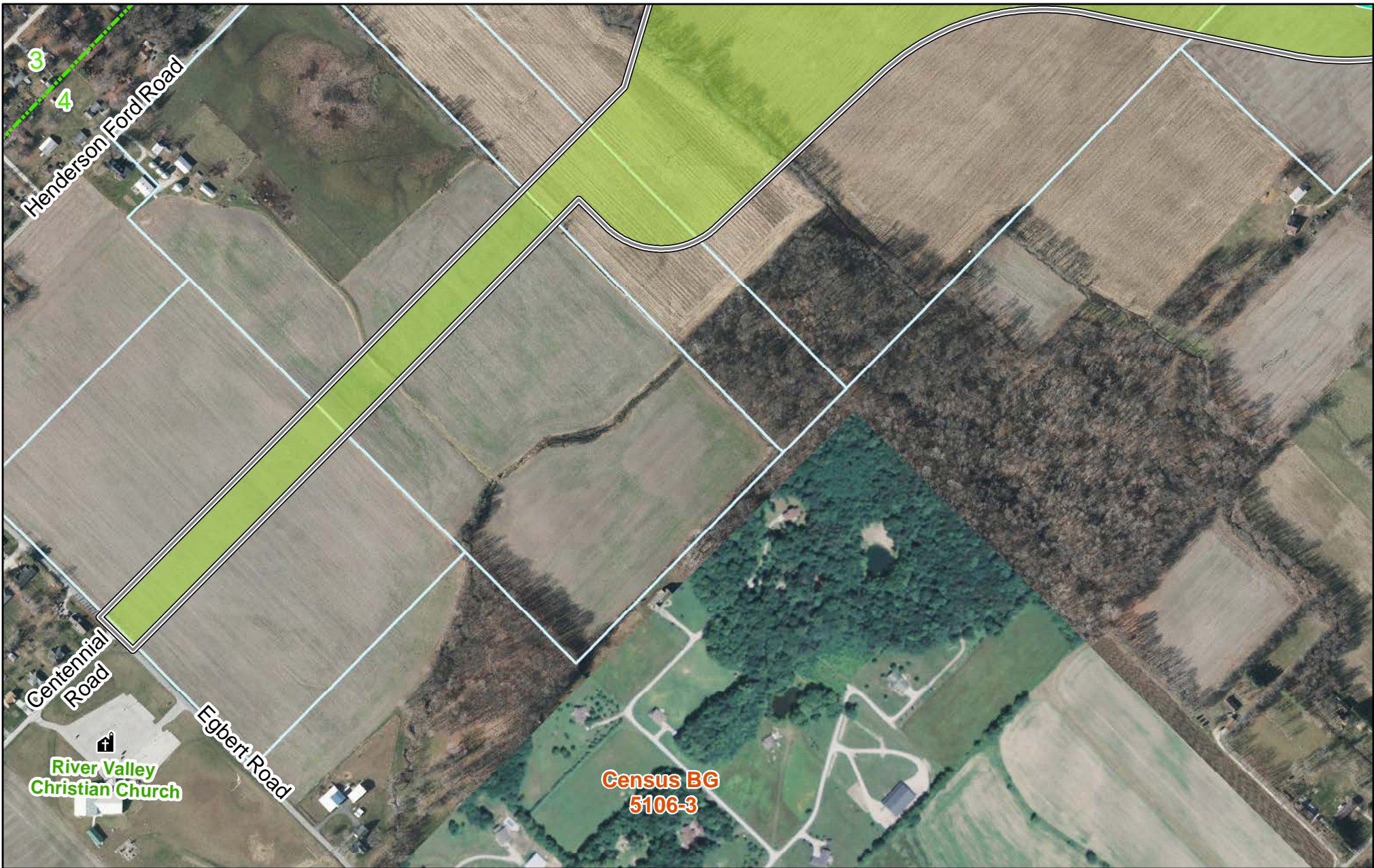
ALTERNATIVE C4



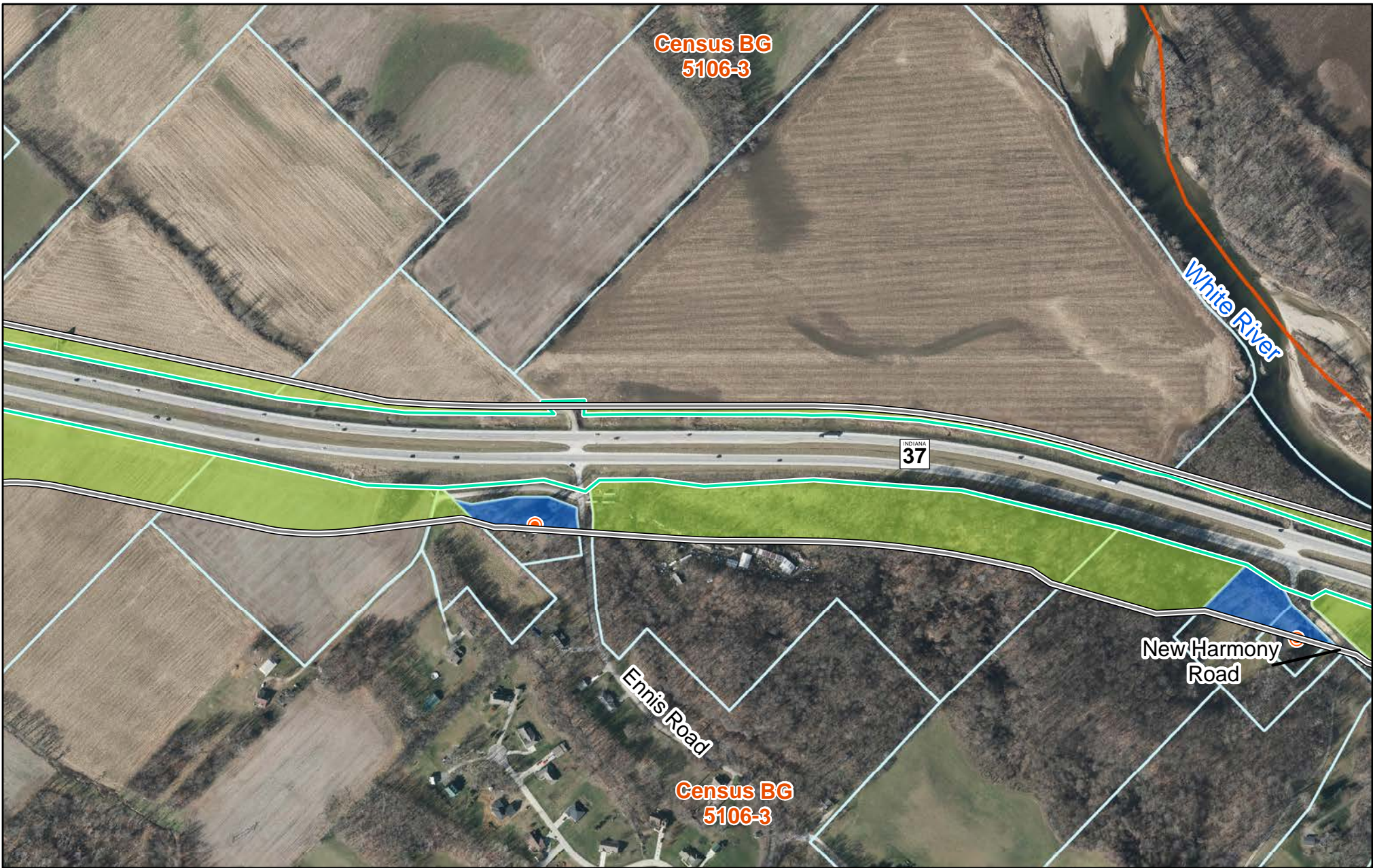
	Legend	POTENTIAL ACQUISITIONS AND RELOCATIONS				Elevated Minority and/or Low Income Populations 	Page 10 of 35 1 Inch=500 Feet 0 250 500 Feet
	Alternative C4 Right of Way Assumed Existing State Right of Way Subsection Line	Agricultural Commercial and Industrial Private Institution	Government Owned Residential - Multifamily Residential - Single Family	Potential Relocations Parcel Line Non Elevated Block Groups			






	Legend	POTENTIAL ACQUISITIONS AND RELOCATIONS			ALTERNATIVE C4 Page 11 of 35 1 Inch=500 Feet 0 250 500 Feet
	Alternative C4 Right of Way Assumed Existing State Right of Way Subsection Line	Agricultural Commercial and Industrial Private Institution	Government Owned Residential - Multifamily Residential - Single Family	Potential Relocations Parcel Line Non Elevated Block Groups	




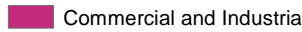
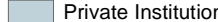






	Legend	POTENTIAL ACQUISITIONS AND RELOCATIONS				Elevated Minority and/or Low Income Populations 	ALTERNATIVE C4 Page 12 of 35 1 Inch=500 Feet 0 250 500 Feet
	Alternative C4 Right of Way Assumed Existing State Right of Way Subsection Line	Agricultural Commercial and Industrial Private Institution	Government Owned Residential - Multifamily Residential - Single Family	Potential Relocations Parcel Line Non Elevated Block Groups			



Legend


-  Alternative C4 Right of Way
-  Assumed Existing State Right of Way
-  Subsection Line

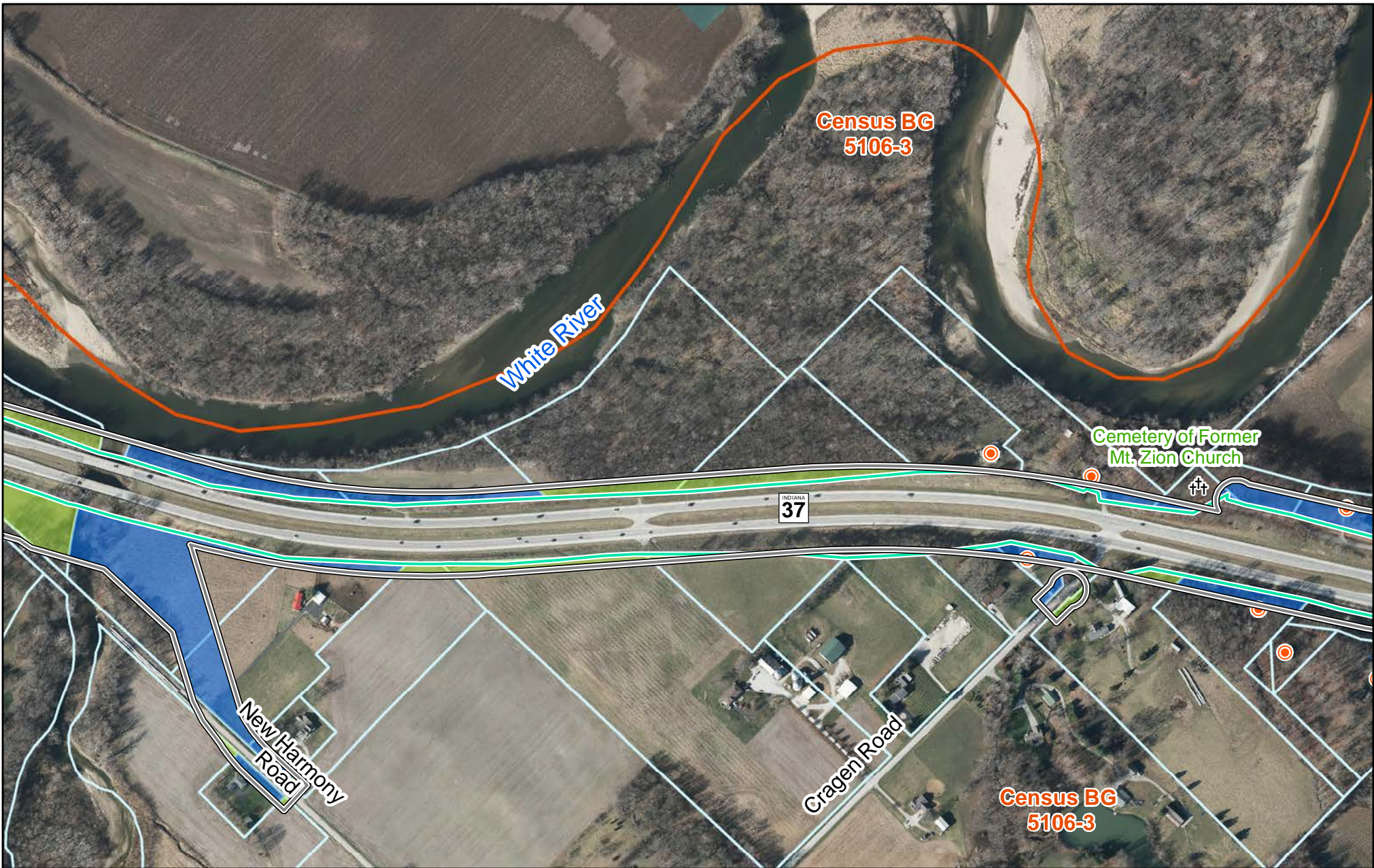
POTENTIAL ACQUISITIONS AND RELOCATIONS

-  Agricultural
-  Commercial and Industrial
-  Private Institution
-  Government Owned
-  Residential - Multifamily
-  Residential - Single Family
-  Parcel Line
-  Potential Relocations
-  Non Elevated Block Groups

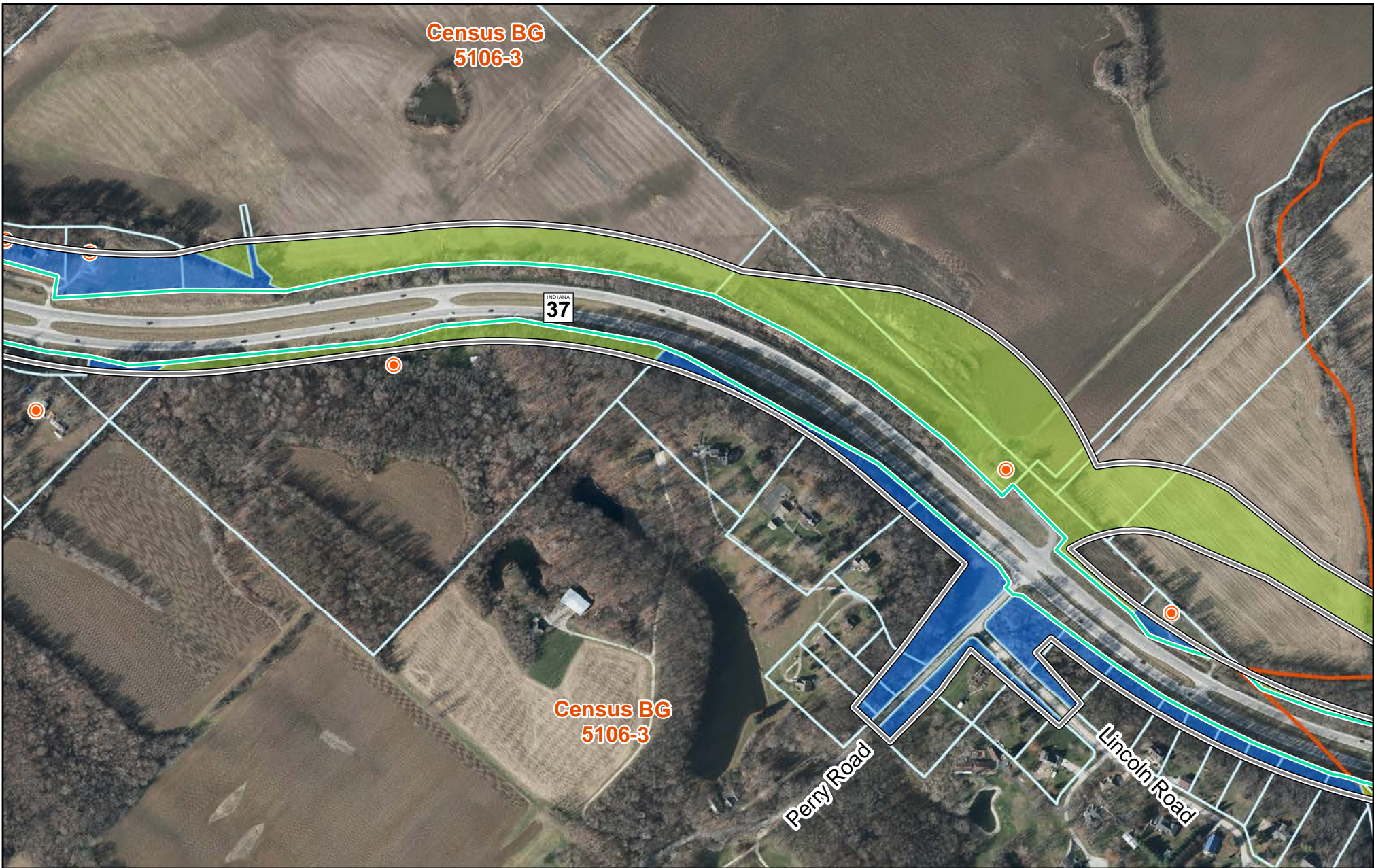
Elevated Minority
and/or Low
Income
Populations

ALTERNATIVE C4

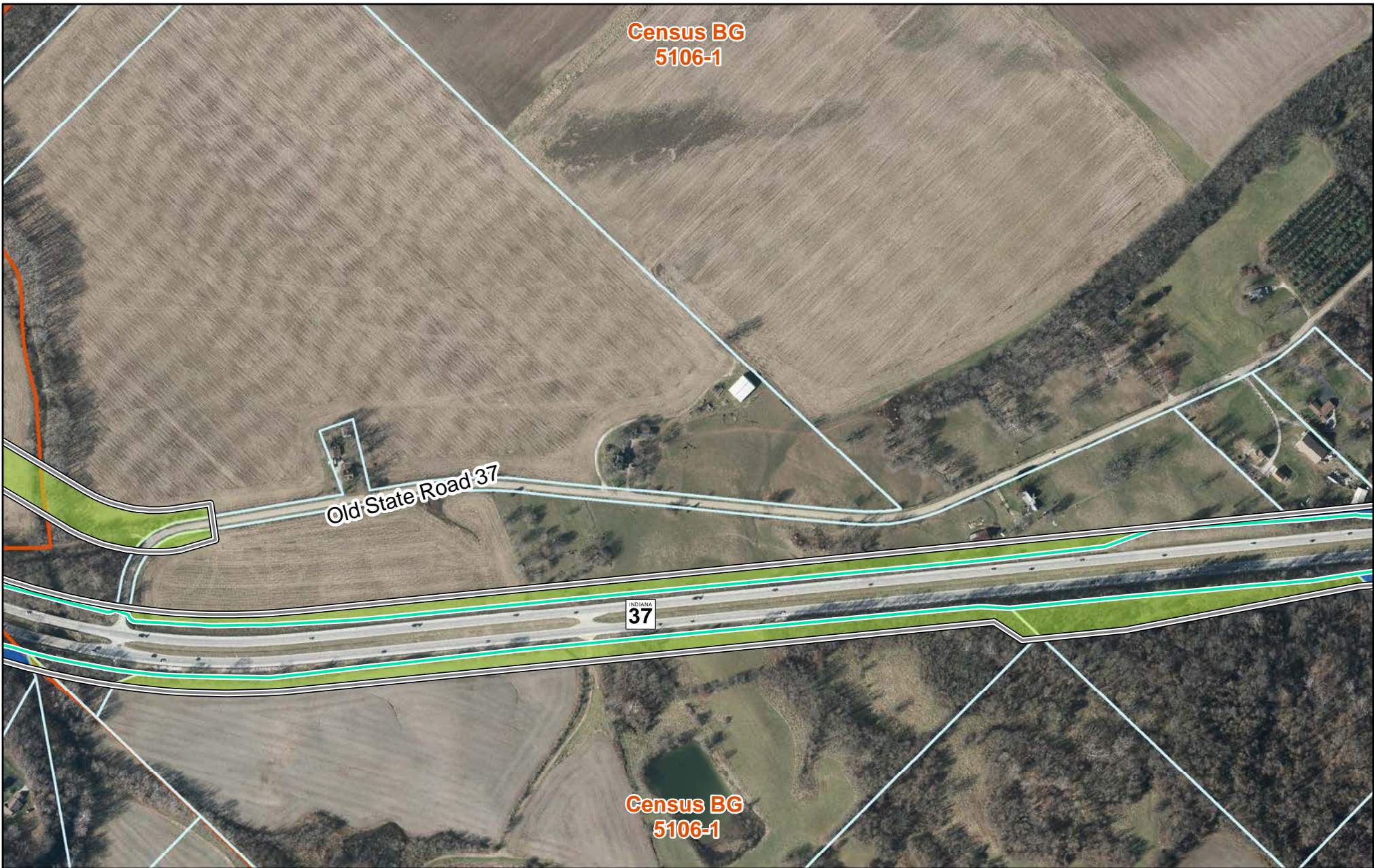
Page 13 of 35 1 Inch=500 Feet
 0 250 500
 Feet



	Legend	POTENTIAL ACQUISITIONS AND RELOCATIONS				
	Alternative C4 Right of Way Assumed Existing State Right of Way Subsection Line	Agricultural Commercial and Industrial Private Institution	Government Owned Residential - Multifamily Residential - Single Family	Potential Relocations Parcel Line Non Elevated Block Groups	Elevated Minority and/or Low Income Populations	



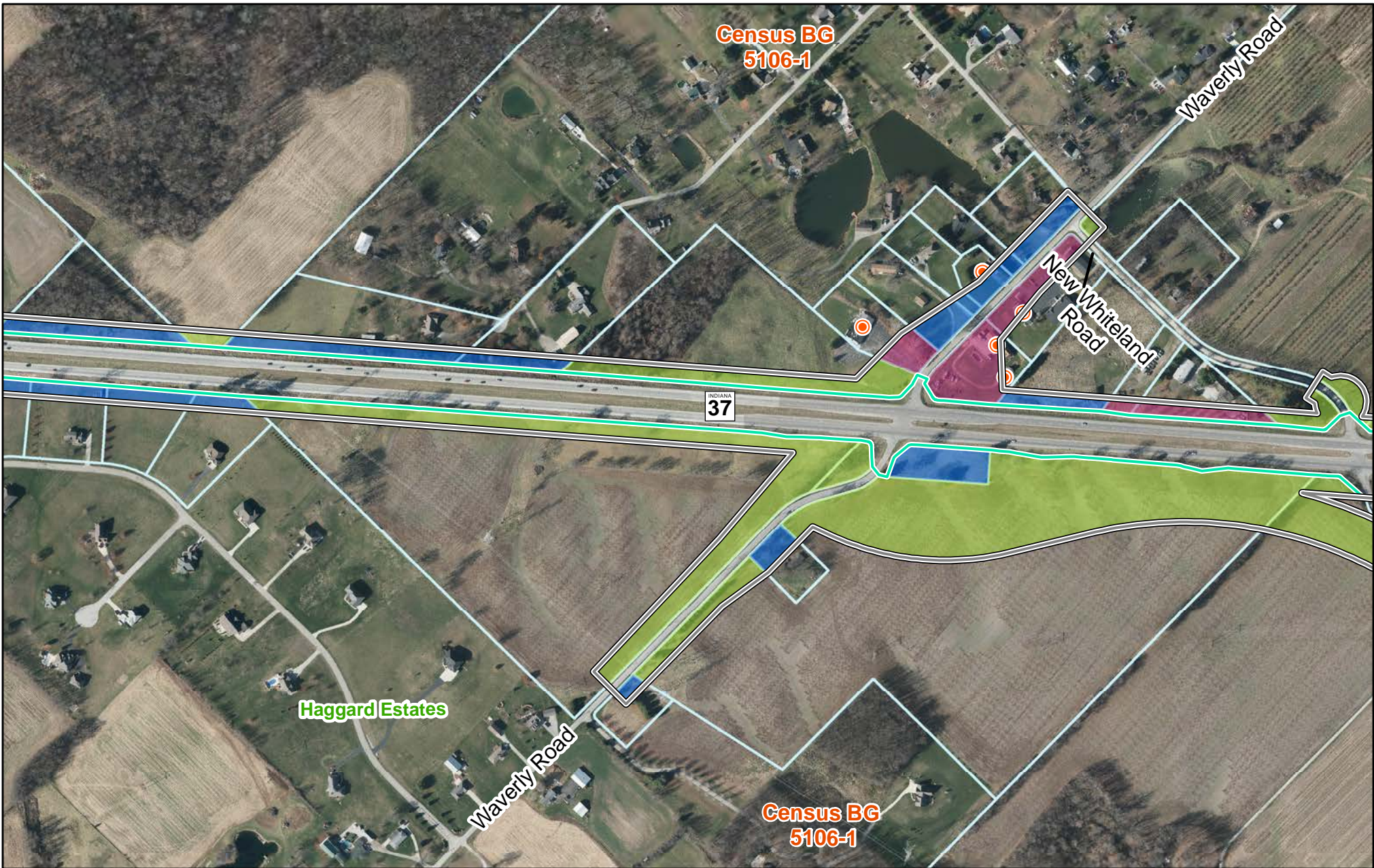
	Legend	POTENTIAL ACQUISITIONS AND RELOCATIONS				Elevated Minority and/or Low Income Populations 	ALTERNATIVE C4 Page 15 of 35 1 Inch=500 Feet 0 250 500 Feet
	Alternative C4 Right of Way Assumed Existing State Right of Way Subsection Line	Agricultural Commercial and Industrial Private Institution	Government Owned Residential - Multifamily Residential - Single Family	Potential Relocations Parcel Line Non Elevated Block Groups			



	Legend	POTENTIAL ACQUISITIONS AND RELOCATIONS				Elevated Minority and/or Low Income Populations
	Alternative C4 Right of Way Assumed Existing State Right of Way Subsection Line	Agricultural Commercial and Industrial Private Institution	Government Owned Residential - Multifamily Residential - Single Family	Potential Relocations Parcel Line Non Elevated Block Groups		

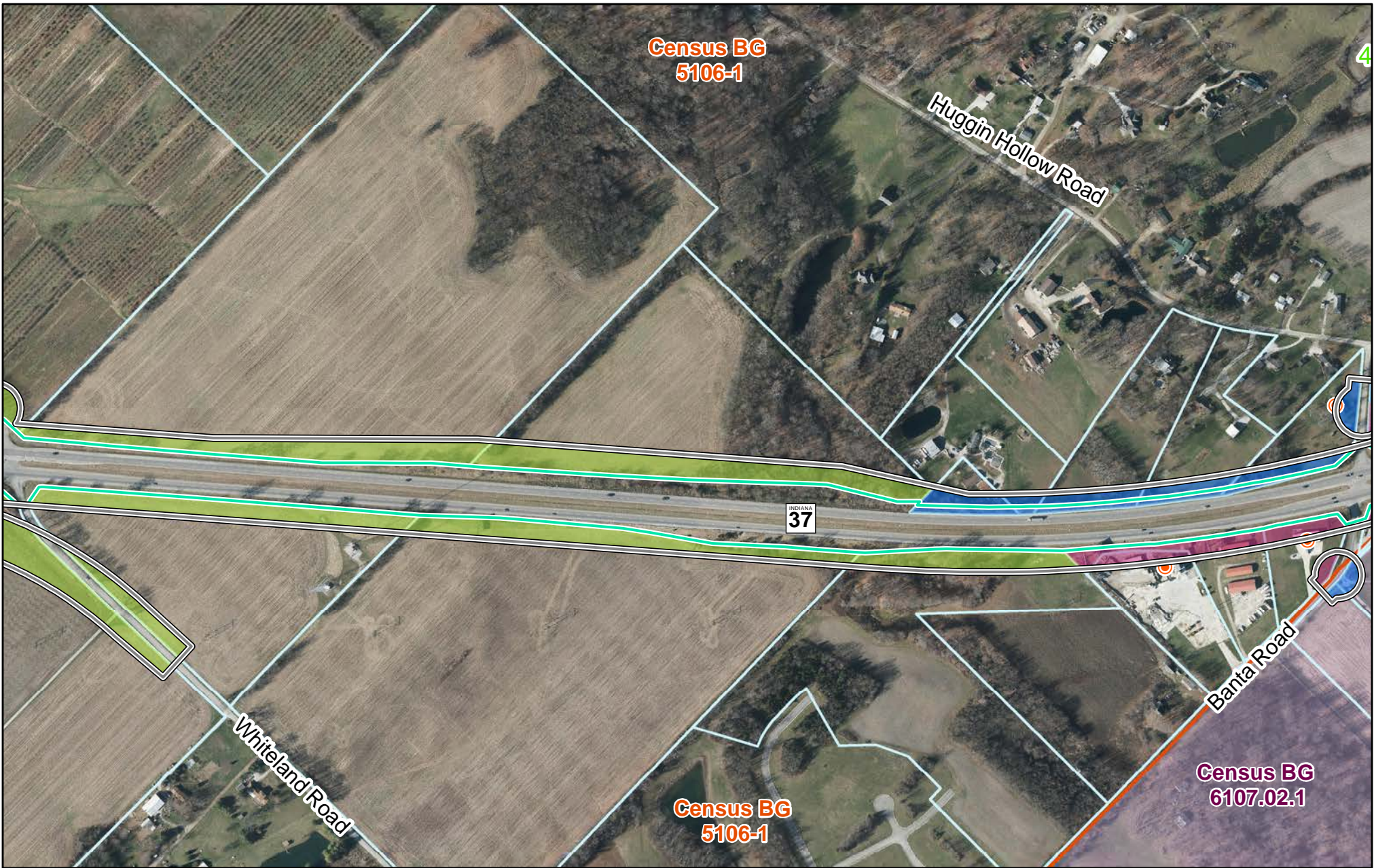


	Legend	POTENTIAL ACQUISITIONS AND RELOCATIONS				Elevated Minority and/or Low Income Populations 	ALTERNATIVE C4 Page 17 of 35 1 Inch=500 Feet 0 250 500 Feet
	Alternative C4 Right of Way Assumed Existing State Right of Way Subsection Line	Agricultural Commercial and Industrial Private Institution	Government Owned Residential - Multifamily Residential - Single Family	Potential Relocations Parcel Line Non Elevated Block Groups	Elevated Minority and/or Low Income Populations		



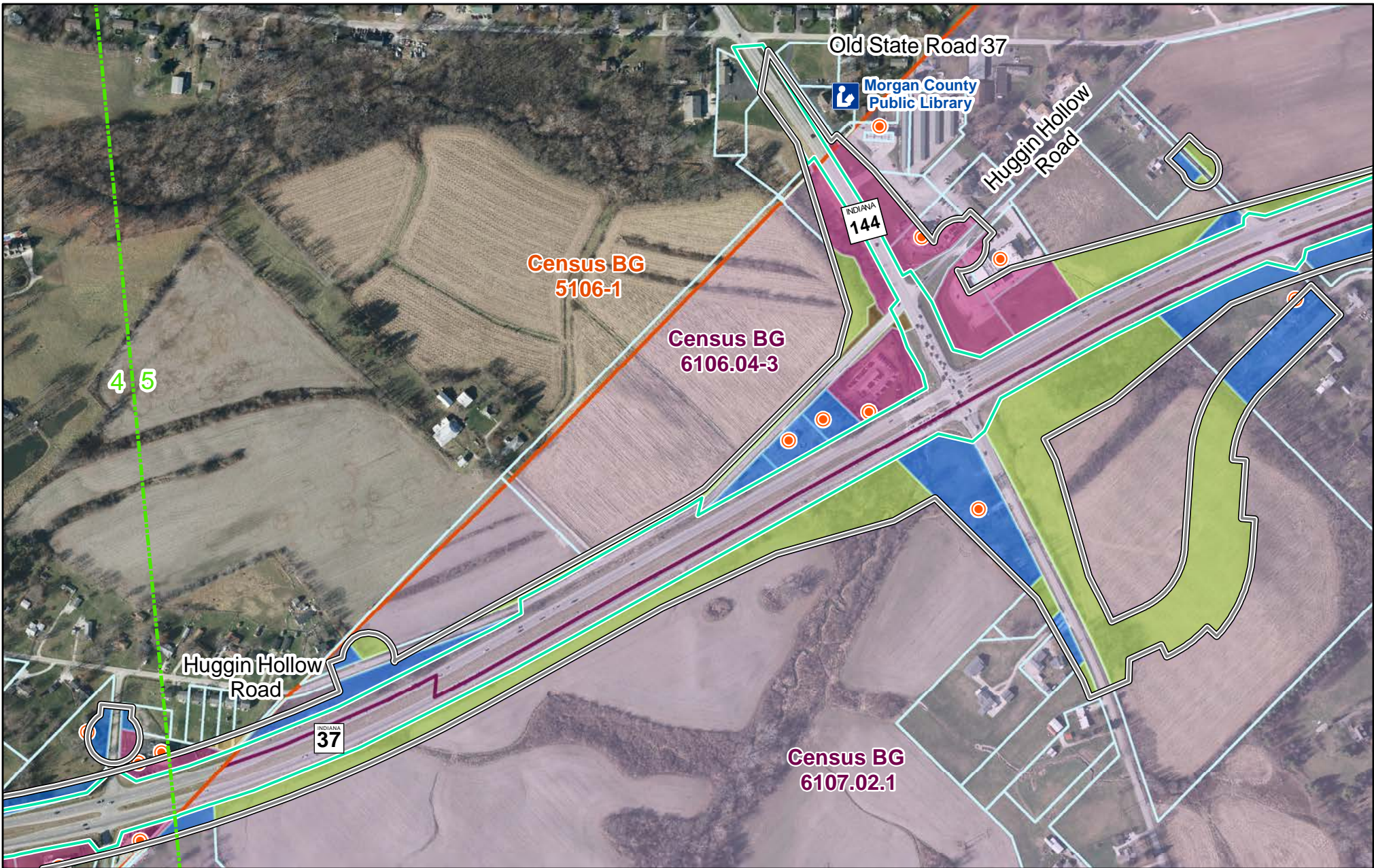
	Legend	POTENTIAL ACQUISITIONS AND RELOCATIONS				Elevated Minority and/or Low Income Populations 	Page 18 of 35 1 Inch=500 Feet
	Alternative C4 Right of Way Assumed Existing State Right of Way Subsection Line	Agricultural Commercial and Industrial Private Institution	Government Owned Residential - Multifamily Residential - Single Family	Potential Relocations Parcel Line Non Elevated Block Groups	Elevated Minority and/or Low Income Populations		

ALTERNATIVE C4

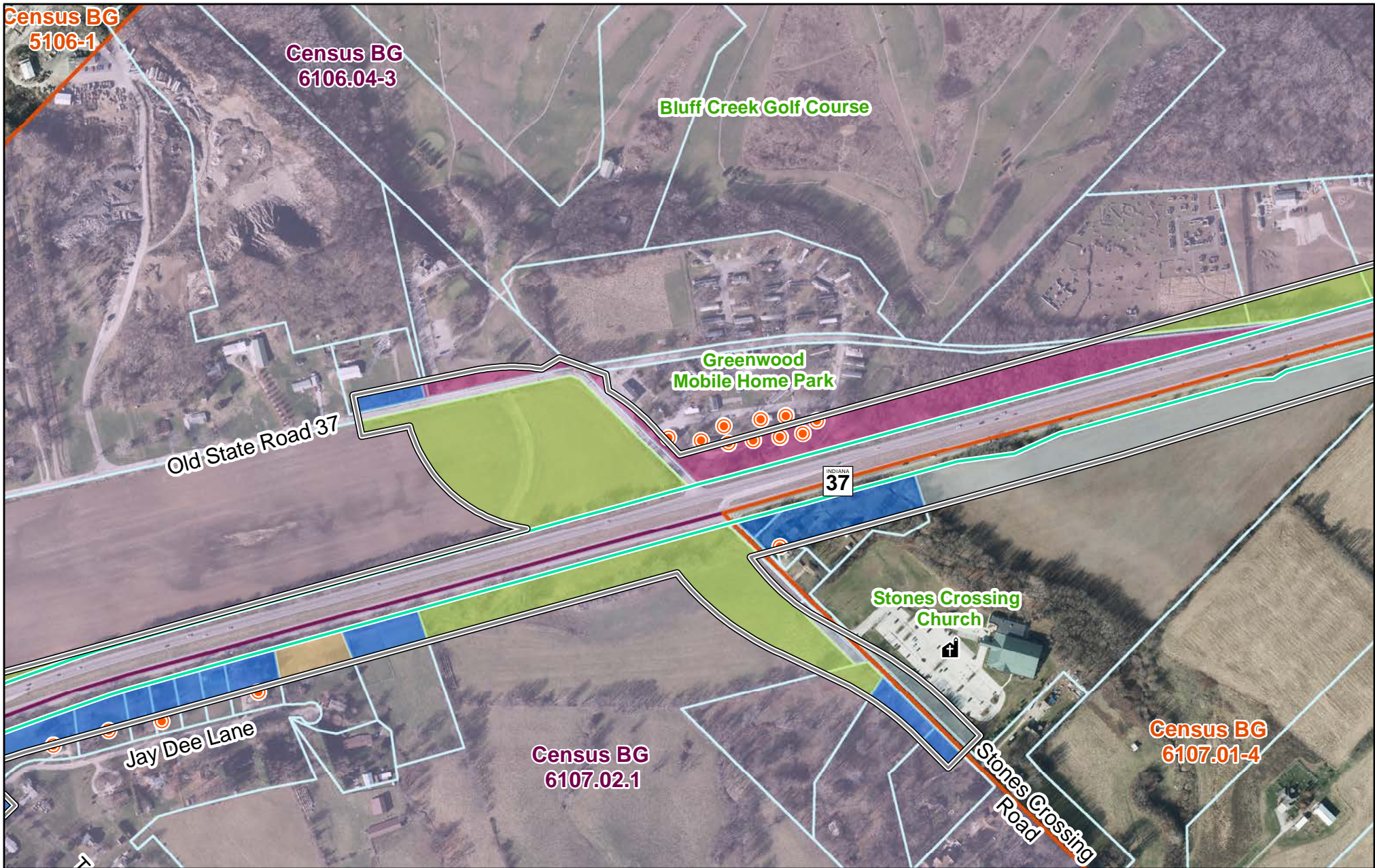


	Legend	POTENTIAL ACQUISITIONS AND RELOCATIONS				Elevated Minority and/or Low Income Populations 	Page 19 of 35 1 Inch=500 Feet 0 250 500 Feet
	Alternative C4 Right of Way Assumed Existing State Right of Way Subsection Line	Agricultural Commercial and Industrial Private Institution	Government Owned Residential - Multifamily Residential - Single Family	Potential Relocations Parcel Line Non Elevated Block Groups	Elevated Minority and/or Low Income Populations		

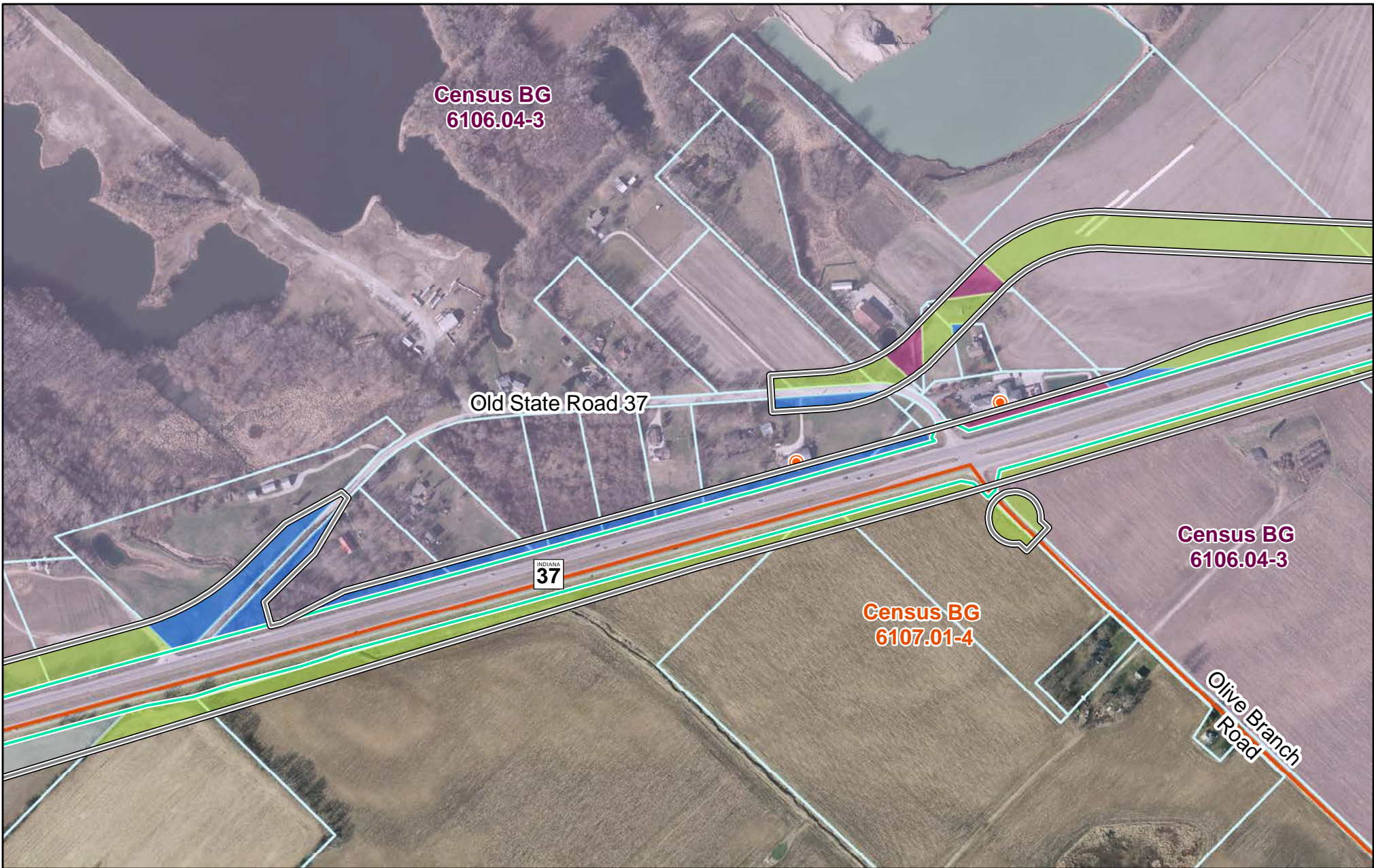
ALTERNATIVE C4



		POTENTIAL ACQUISITIONS AND RELOCATIONS				ALTERNATIVE C4 Page 20 of 35 1 Inch=500 Feet 0 250 500 Feet
Legend Alternative C4 Right of Way Assumed Existing State Right of Way Subsection Line	Agricultural Commercial and Industrial Private Institution	Government Owned Residential - Multifamily Residential - Single Family	Potential Relocations Parcel Line Non Elevated Block Groups	Elevated Minority and/or Low Income Populations		



	Legend	POTENTIAL ACQUISITIONS AND RELOCATIONS				Elevated Minority and/or Low Income Populations Page 21 of 35 1 Inch=500 Feet 0 250 500 Feet
	Alternative C4 Right of Way	Agricultural	Government Owned	Potential Relocations	Non Elevated Block Groups	
	Assumed Existing State Right of Way	Commercial and Industrial	Residential - Multifamily	Parcel Line		
	Subsection Line	Residential - Single Family	Private Institution			



Census BG
6106.04-3

Old State Road 37

INDIANA
37

Census BG
6107.01-4

Census BG
6106.04-3

Olive Branch
Road



Legend

- Alternative C4 Right of Way
- Assumed Existing State Right of Way
- Subsection Line

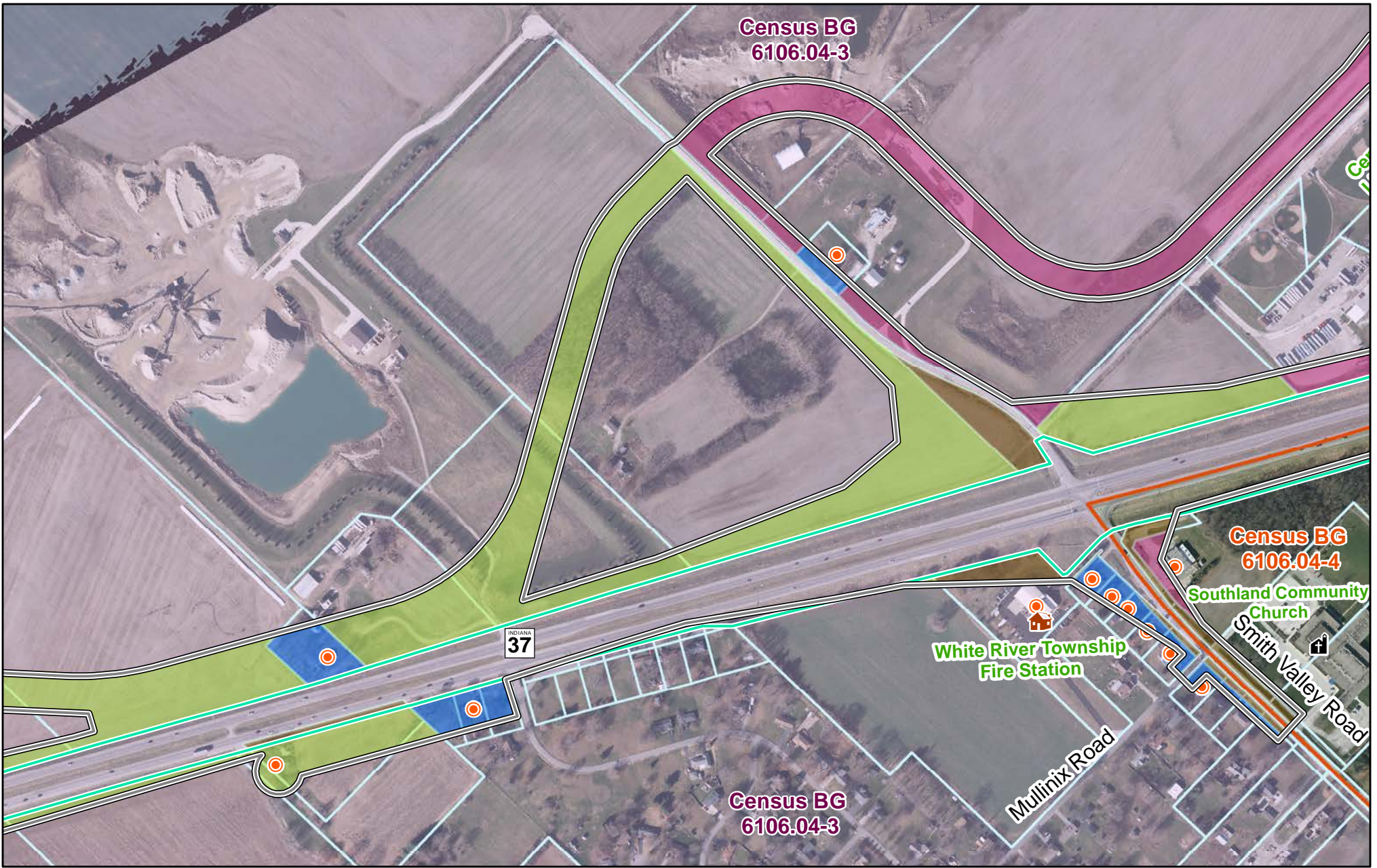
POTENTIAL ACQUISITIONS AND RELOCATIONS

- Agricultural
- Commercial and Industrial
- Private Institution
- Government Owned
- Residential - Multifamily
- Residential - Single Family
- Non Elevated Block Groups
- Parcel Line
- Potential Relocations

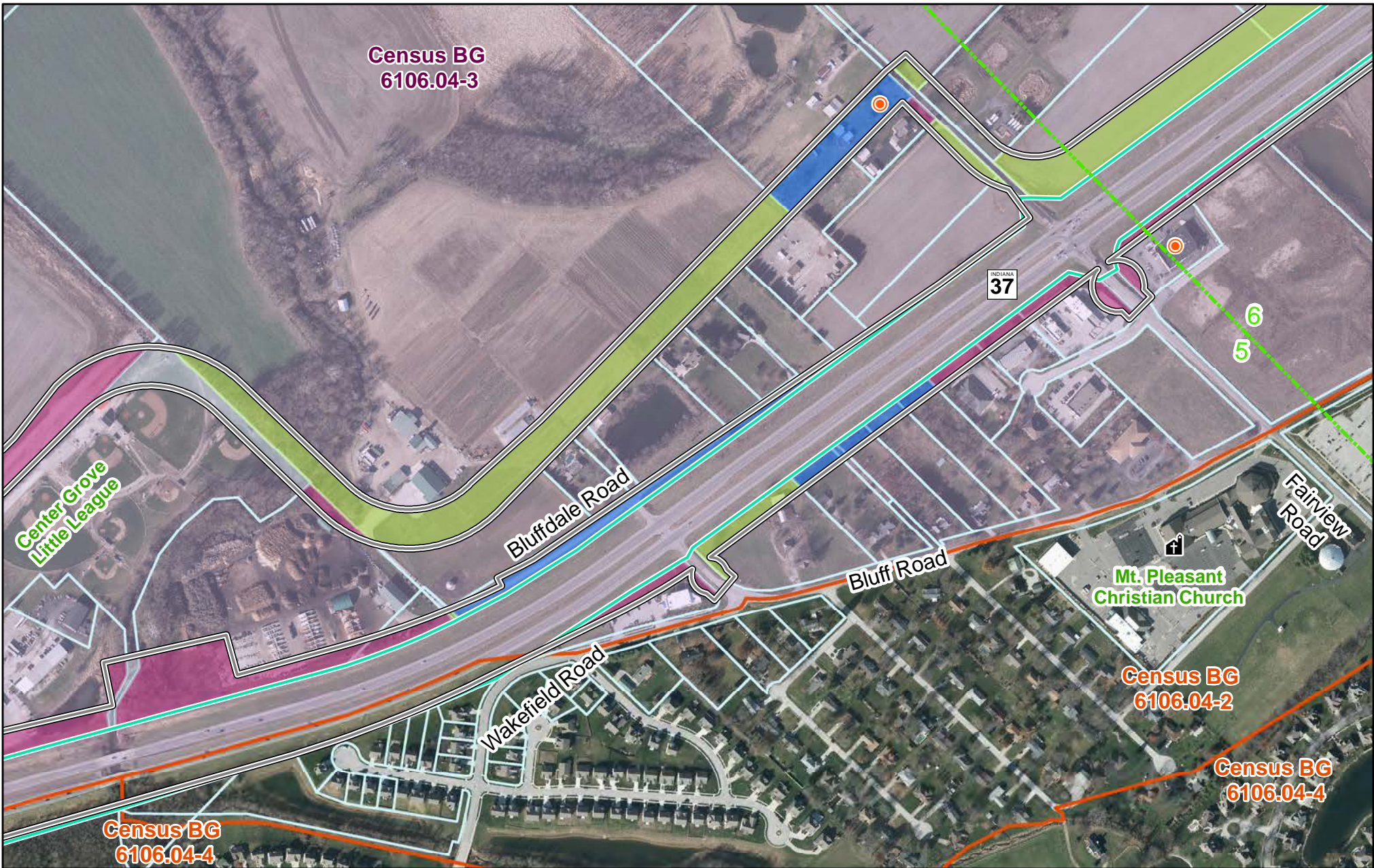
Elevated Minority
and/or Low
Income
Populations

ALTERNATIVE C4

Page 22 of 35
0 250 500
1 Inch=500 Feet
Feet



	Legend	POTENTIAL ACQUISITIONS AND RELOCATIONS				Elevated Minority and/or Low Income Populations
	Alternative C4 Right of Way Assumed Existing State Right of Way Subsection Line	Agricultural Commercial and Industrial Private Institution	Government Owned Residential - Multifamily Residential - Single Family	Potential Relocations Parcel Line Non Elevated Block Groups	ALTERNATIVE C4 Page 23 of 35 1 Inch=500 Feet 	



	Legend		POTENTIAL ACQUISITIONS AND RELOCATIONS				Elevated Minority and/or Low Income Populations 	Page 24 of 35 0 250 500 1 Inch=500 Feet Feet
	Alternative C4 Right of Way Assumed Existing State Right of Way Subsection Line	Agricultural Commercial and Industrial Private Institution	Government Owned Residential - Multifamily Residential - Single Family	Potential Relocations Parcel Line Non Elevated Block Groups				



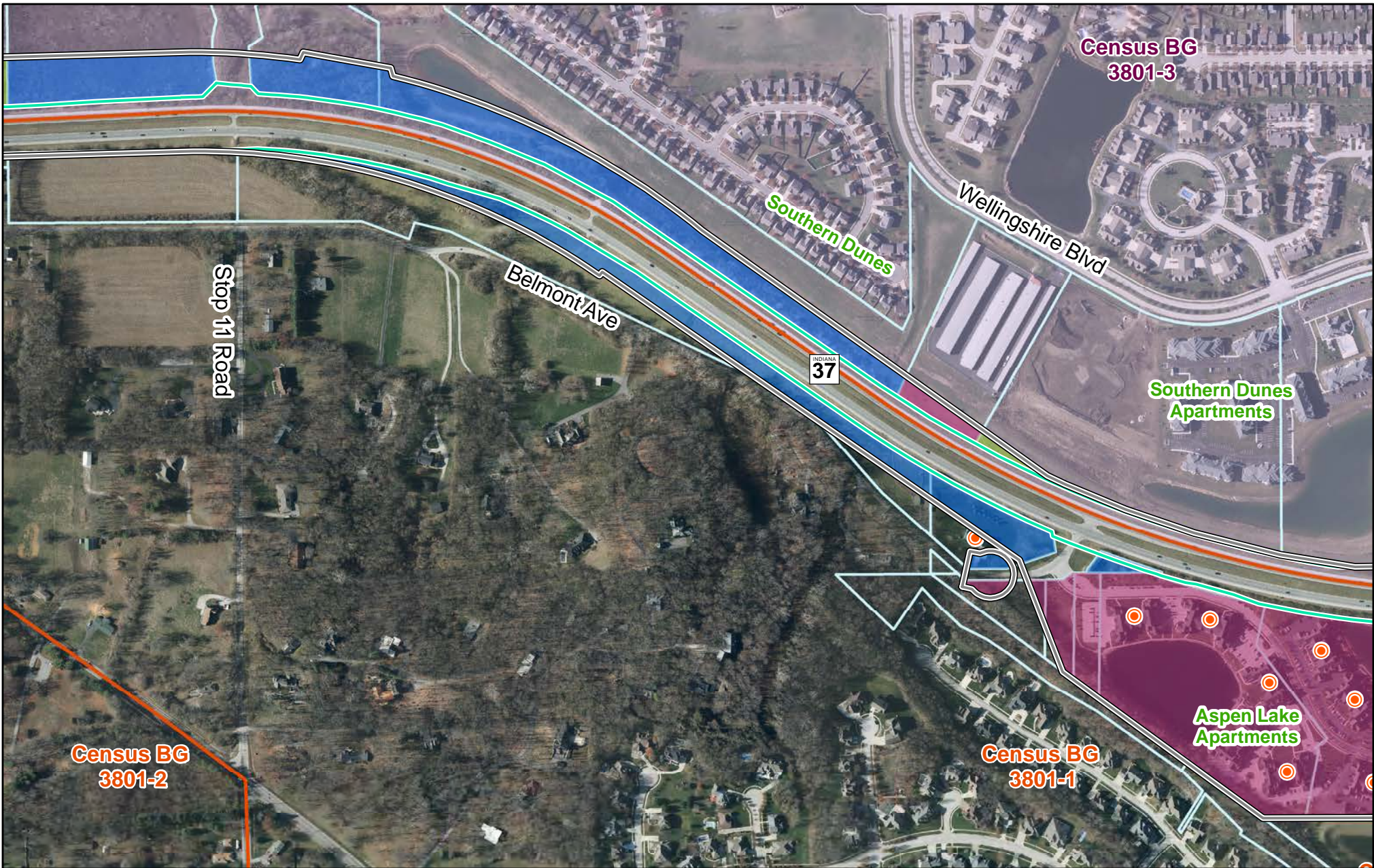
	Legend	POTENTIAL ACQUISITIONS AND RELOCATIONS				Elevated Minority and/or Low Income Populations
	Alternative C4 Right of Way Assumed Existing State Right of Way Subsection Line	Agricultural Commercial and Industrial Private Institution	Government Owned Residential - Multifamily Residential - Single Family	Potential Relocations Parcel Line Non Elevated Block Groups	Page 25 of 35 1 Inch=500 Feet 	

ALTERNATIVE C4

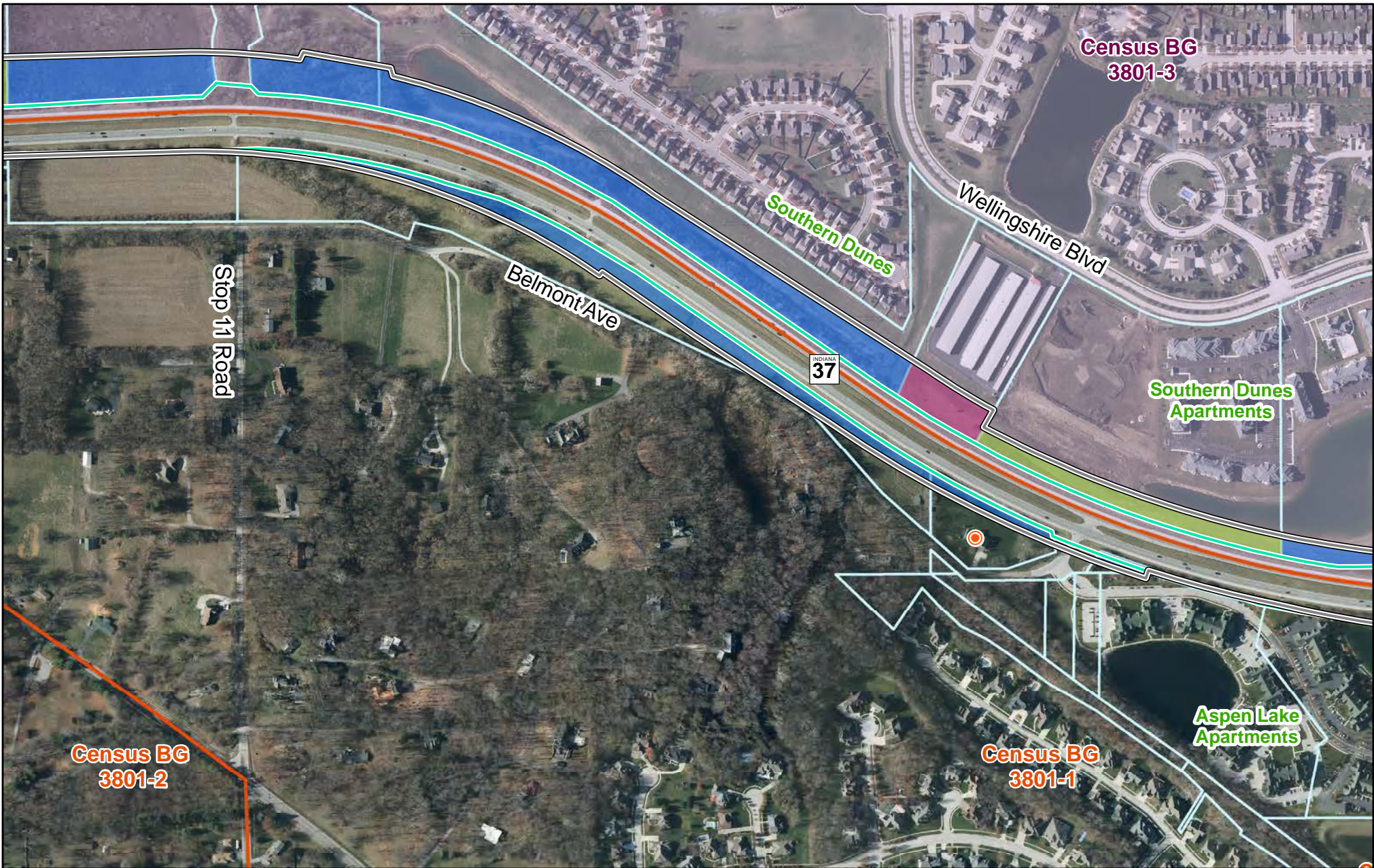


	Legend	POTENTIAL ACQUISITIONS AND RELOCATIONS			Elevated Minority and/or Low Income Populations
	Alternative C4 Right of Way Assumed Existing State Right of Way Subsection Line	Agricultural Commercial and Industrial Private Institution	Government Owned Residential - Multifamily Residential - Single Family	Potential Relocations Non Elevated Block Groups	

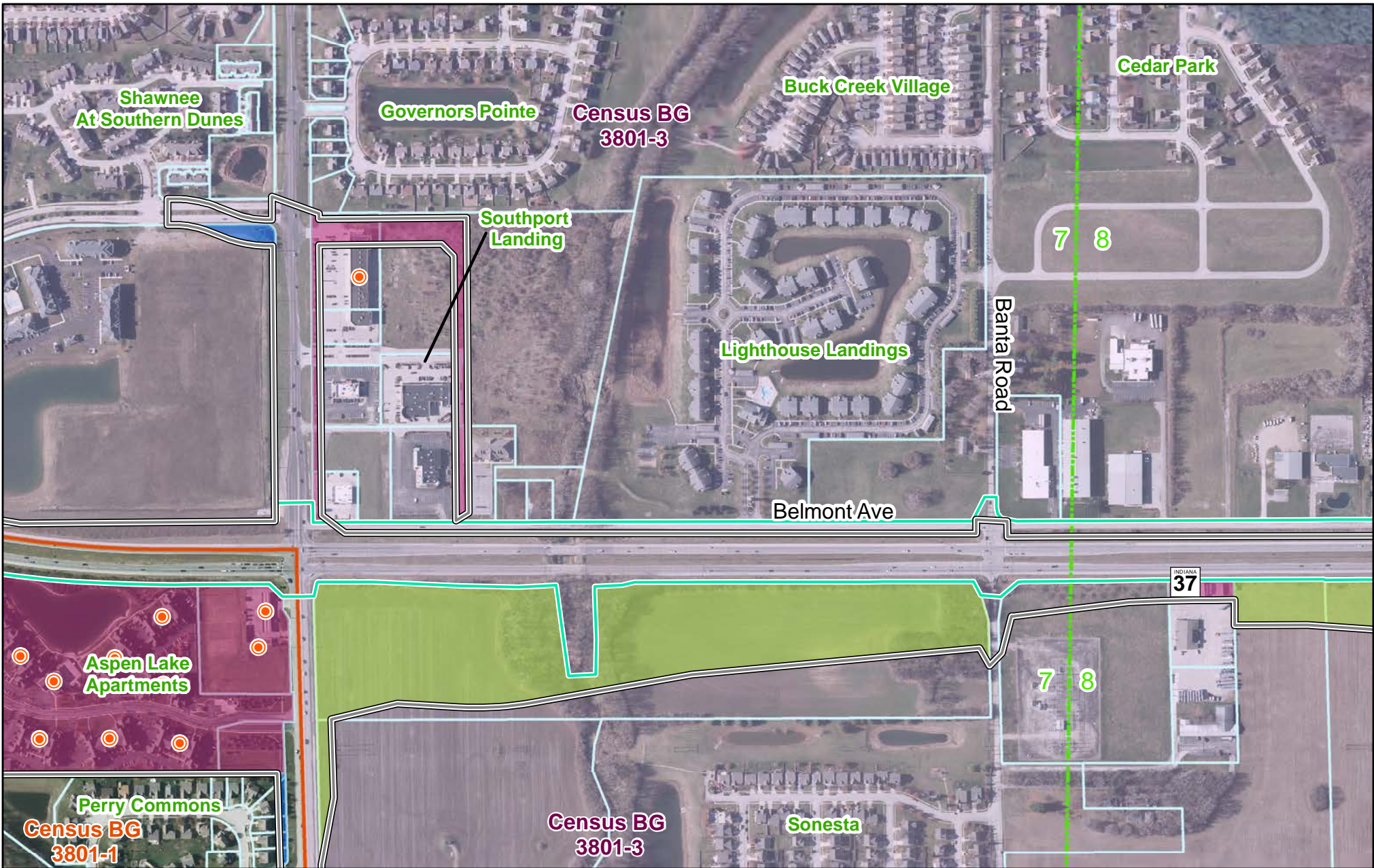
ALTERNATIVE C4
 Page 26 of 35 1 Inch=500 Feet
 0 250 500
 Feet



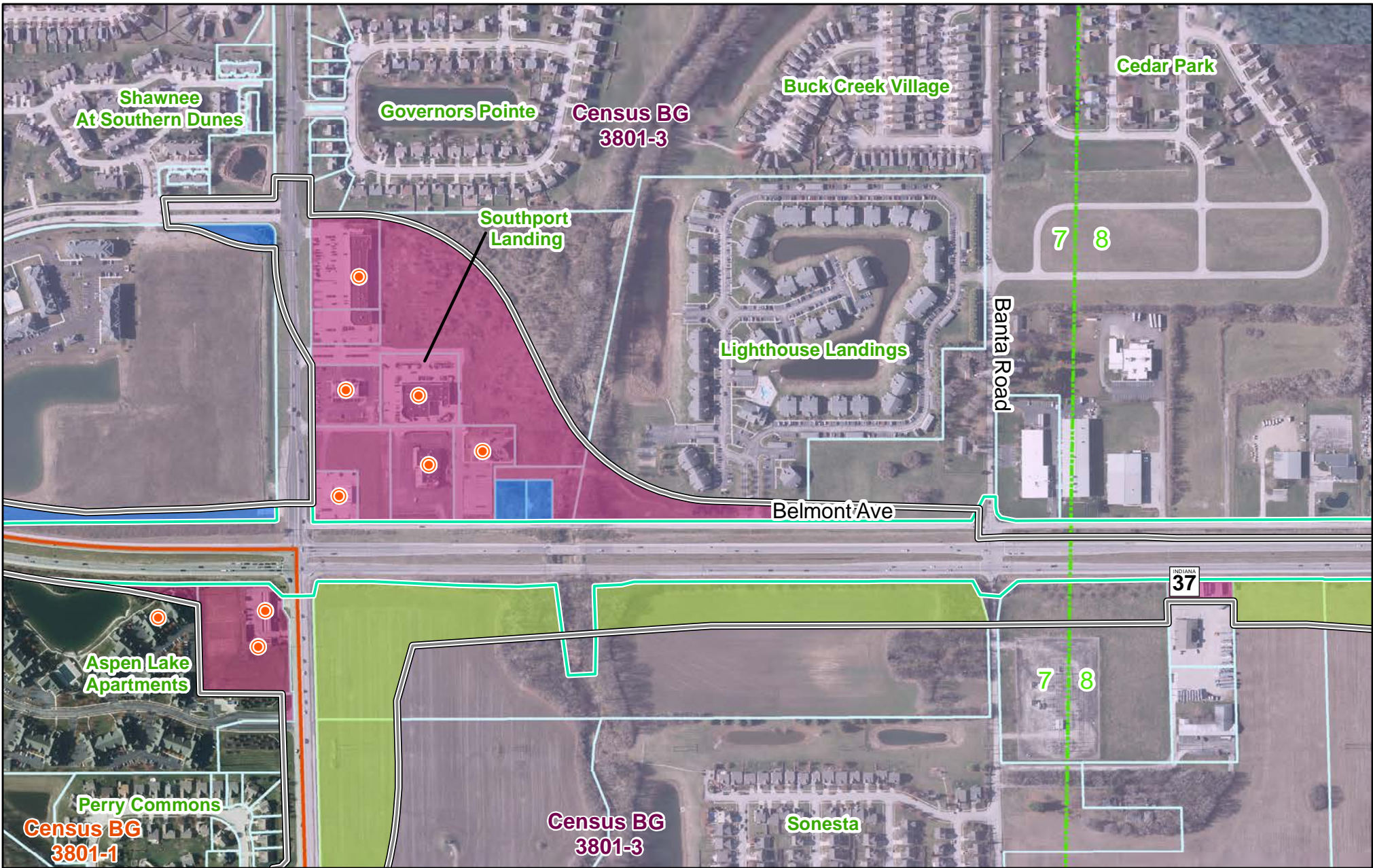
	Legend	POTENTIAL ACQUISITIONS AND RELOCATIONS			ALTERNATIVE C4a Page 27a of 35 1 Inch=500 Feet 0 250 500 Feet	
	Alternative C4a Right of Way Assumed Existing State Right of Way Subsection Line	Agricultural Commercial and Industrial Private Institutions	Government Owned Residential - Multifamily Residential - Single Family	Potential Relocations Parcel Line Non Elevated Census Block Groups		Elevated Minority and/or Low Income Census Block Groups



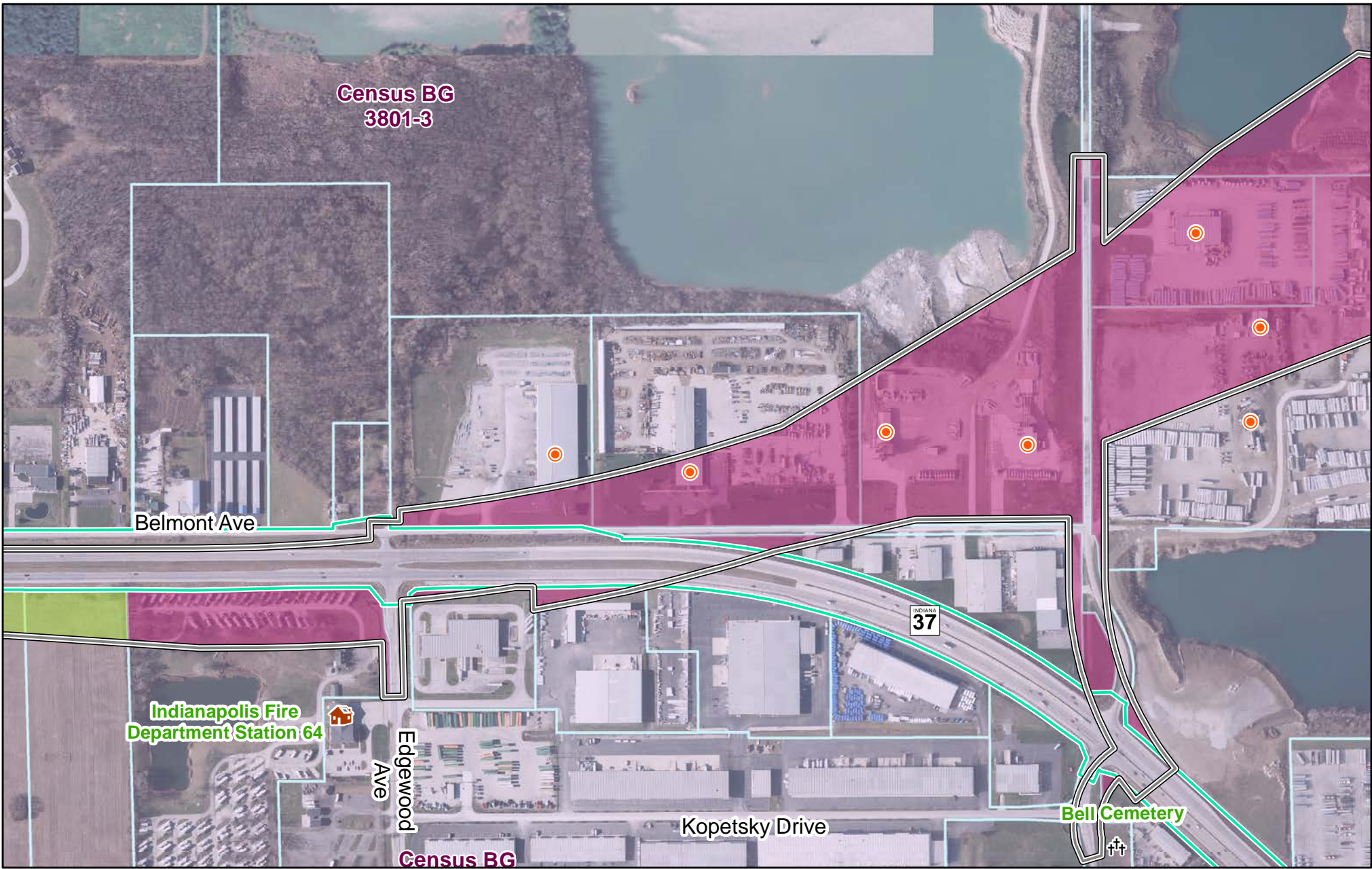
	Legend	POTENTIAL ACQUISITIONS AND RELOCATIONS			ALTERNATIVE C4b Page 27b of 35 1 Inch=500 Feet 0 250 500 Feet	
	Alternative C4b Right of Way Assumed Existing State Right of Way Subsection Line	Agricultural Commercial and Industrial Private Institutions	Government Owned Residential - Multifamily Residential - Single Family	Potential Relocations Parcel Line Non Elevated Census Block Groups		Elevated Minority and/or Low Income Census Block Groups



	Legend	POTENTIAL ACQUISITIONS AND RELOCATIONS			ALTERNATIVE C4a Page 28a of 35 1 Inch=500 Feet 0 250 500 	
	Alternative C4a Right of Way	Agricultural	Government Owned	Potential Relocations		Elevated Minority and/or Low Income Census Block Groups
	Assumed Existing State Right of Way	Commercial and Industrial	Residential - Multifamily	Parcel Line		
Subsection Line	Private Institutions	Residential - Single Family				

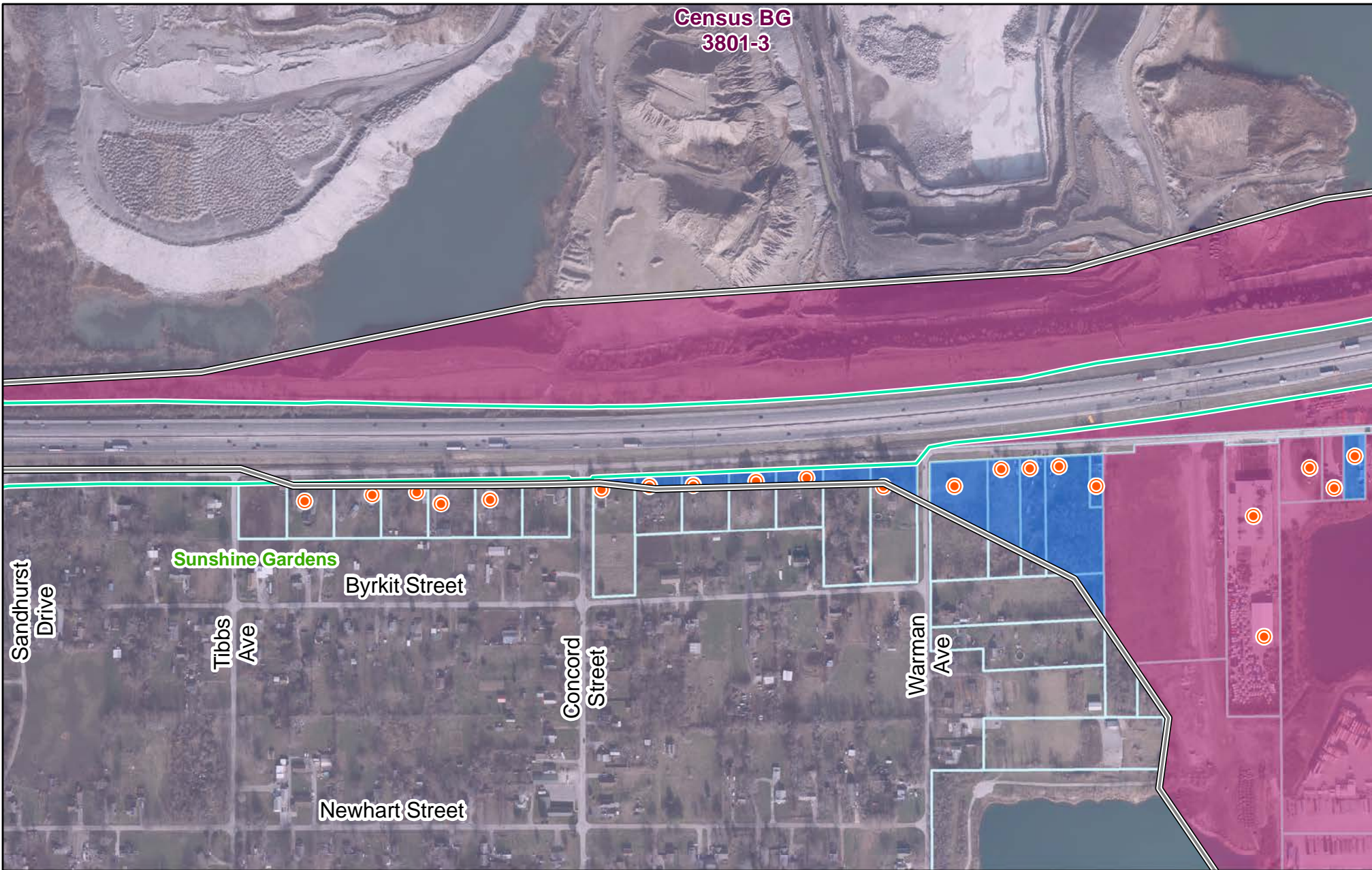


	Legend	POTENTIAL ACQUISITIONS AND RELOCATIONS			ALTERNATIVE C4b Page 28b of 35 1 Inch=500 Feet 0 250 500 Feet	
	Alternative C4b Right of Way Assumed Existing State Right of Way Subsection Line	Agricultural Commercial and Industrial Private Institutions	Government Owned Residential - Multifamily Residential - Single Family	Potential Relocations Parcel Line Non Elevated Census Block Groups		Elevated Minority and/or Low Income Census Block Groups



	Legend	POTENTIAL ACQUISITIONS AND RELOCATIONS				Elevated Minority and/or Low Income Populations 	Page 29 of 35 1 Inch=500 Feet 	
	Alternative C4 Right of Way Assumed Existing State Right of Way Subsection Line	Agricultural Commercial and Industrial Private Institution	Government Owned Residential - Multifamily Residential - Single Family	Potential Relocations Parcel Line Non Elevated Block Groups				
					ALTERNATIVE C4			

Census BG
3801-3



Legend

- Alternative C4 Right of Way
- Assumed Existing State Right of Way
- Subsection Line

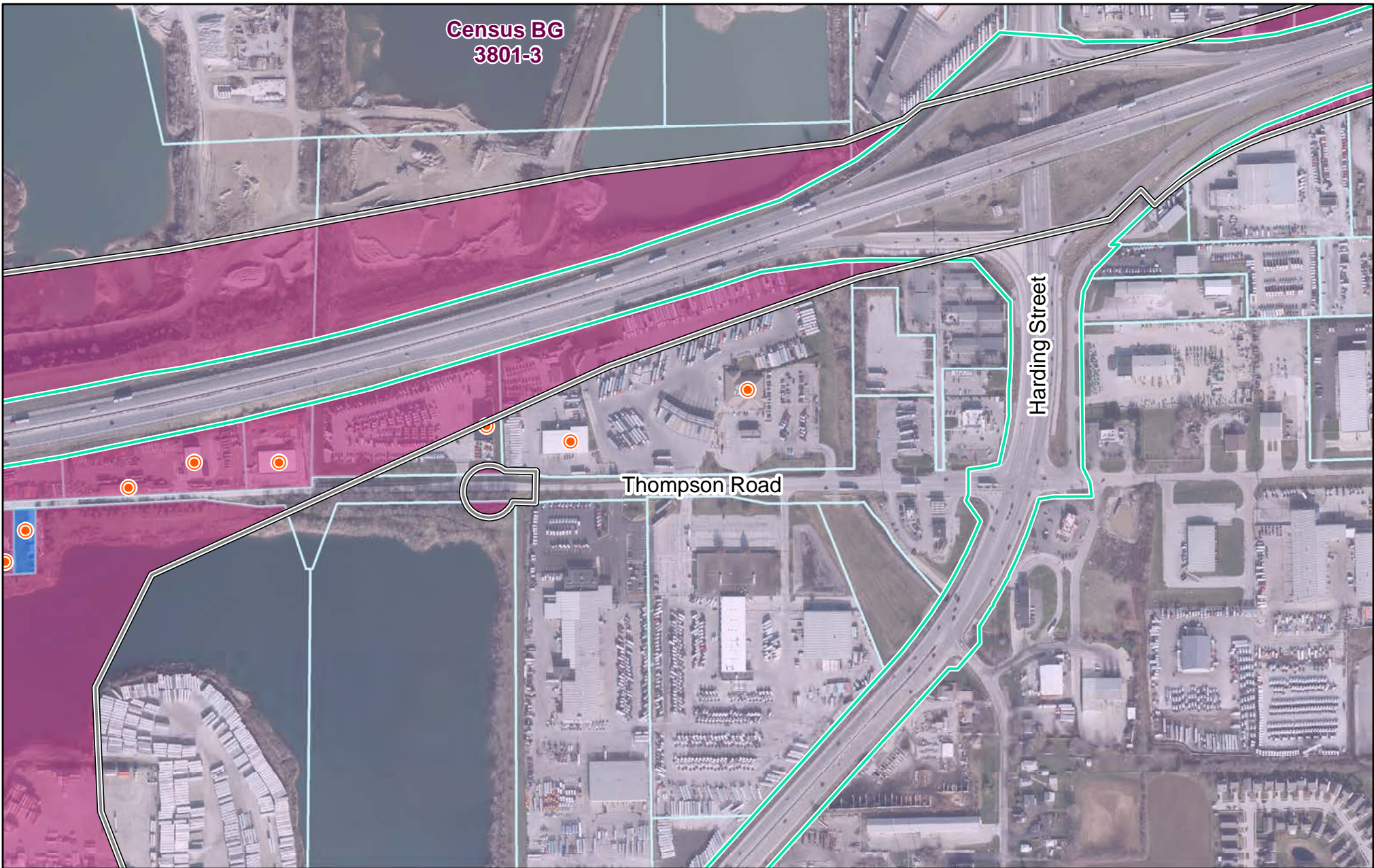
POTENTIAL ACQUISITIONS AND RELOCATIONS

- Agricultural
- Commercial and Industrial
- Residential - Single Family
- Residential - Multifamily
- Government Owned
- Private Institution
- Potential Relocations
- Parcel Line
- Non Elevated Block Groups

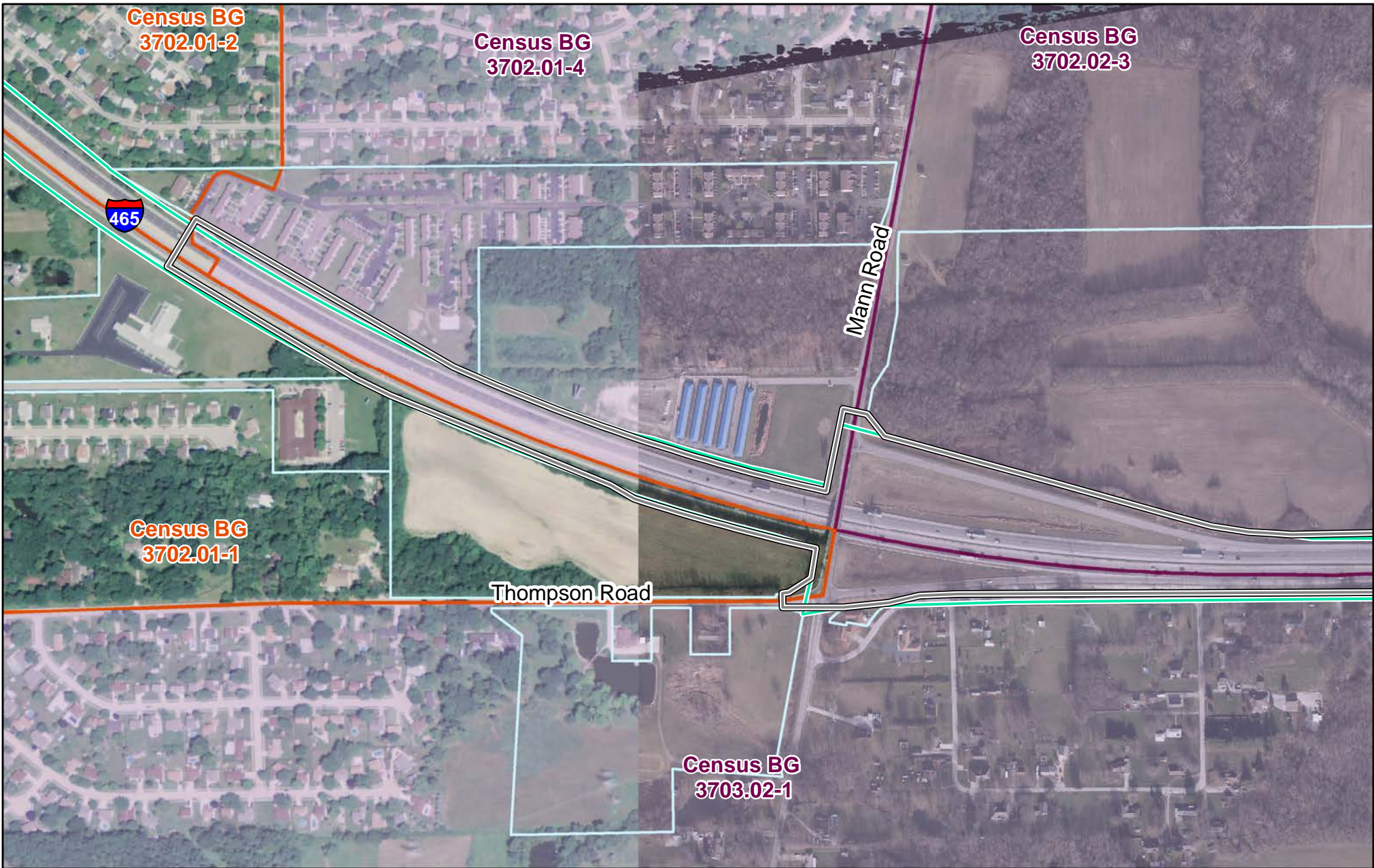
Elevated Minority and/or Low Income Populations

ALTERNATIVE C4

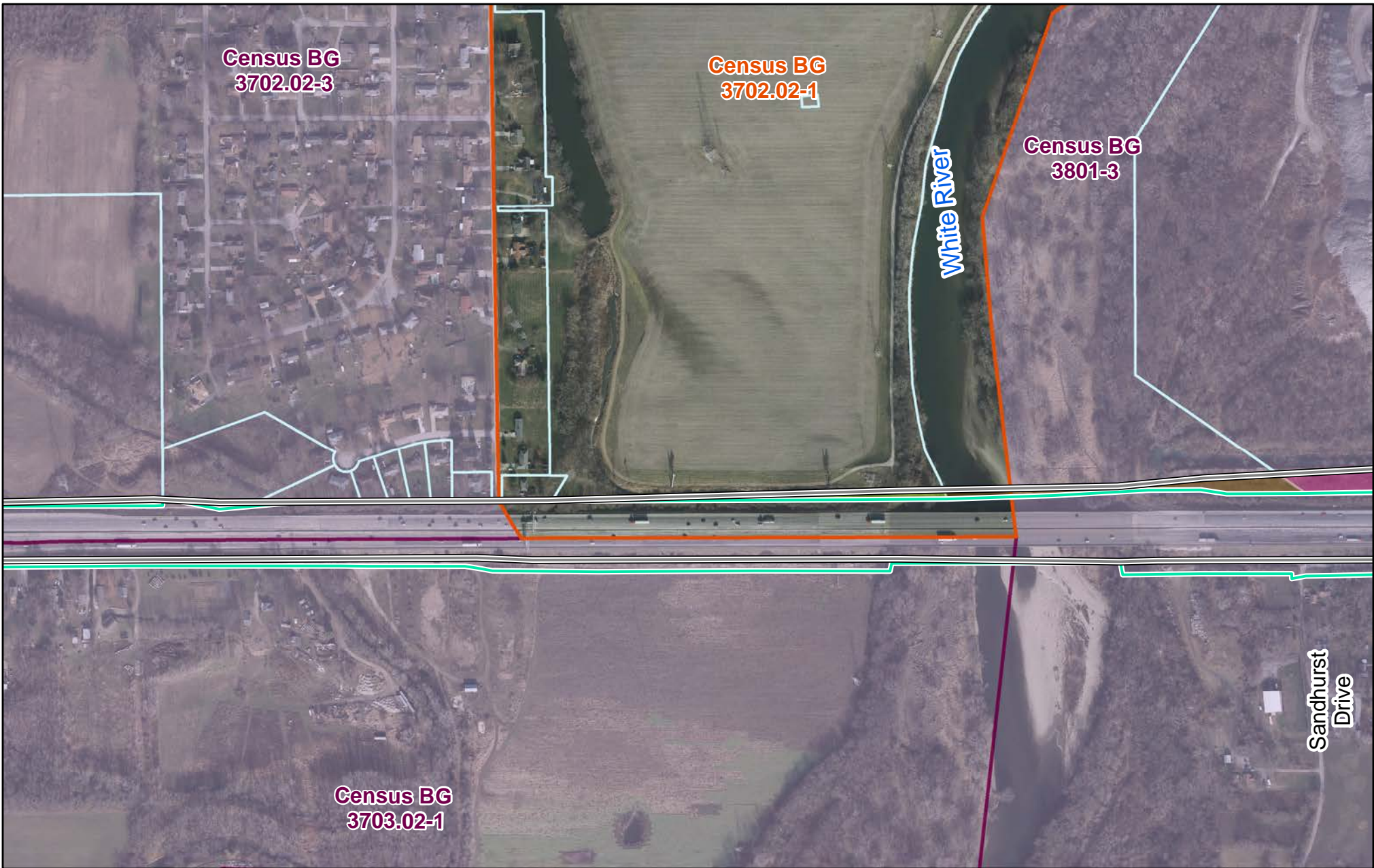
Page 30 of 35
 0 250 500
 1 Inch=500 Feet



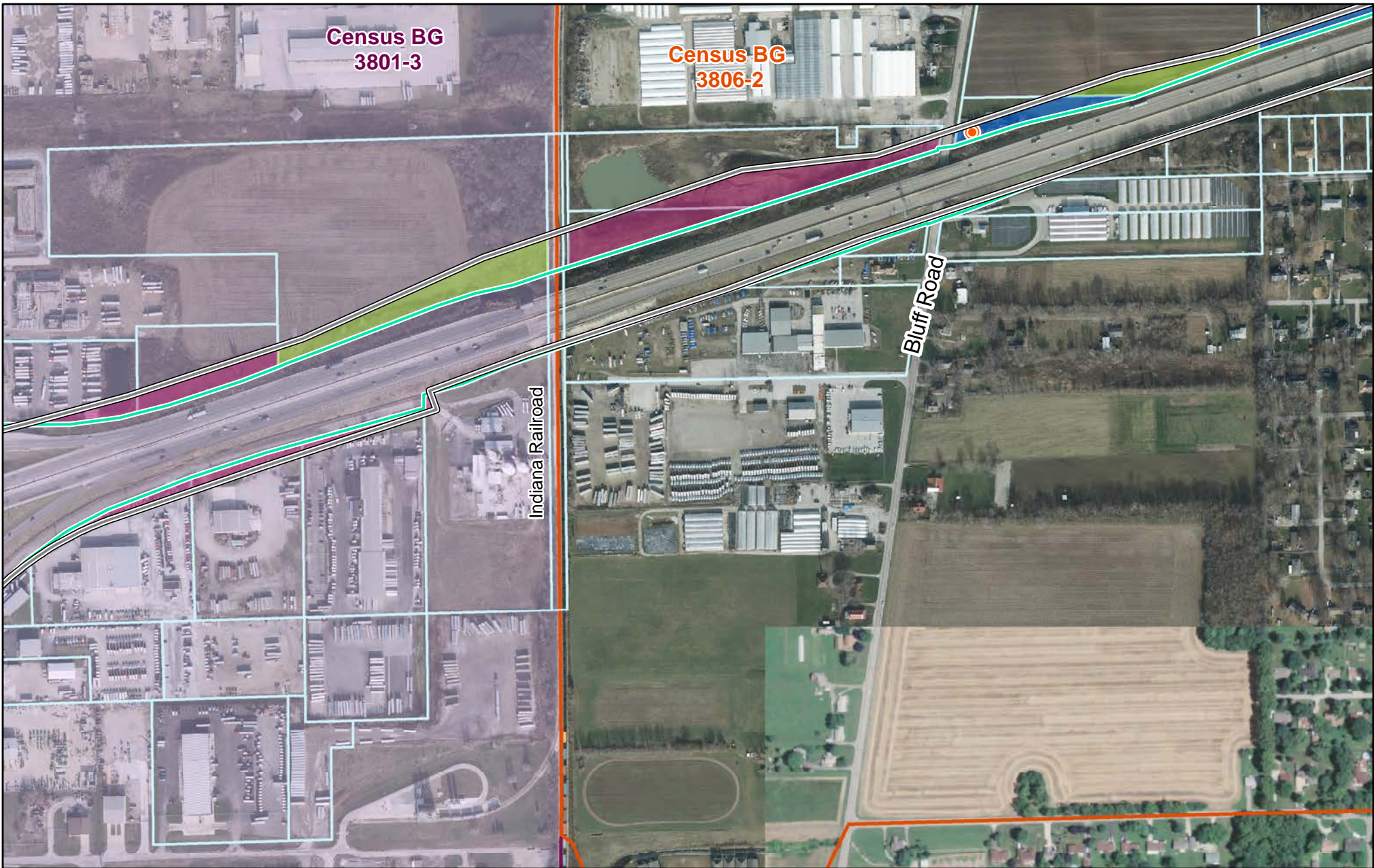
	Legend			POTENTIAL ACQUISITIONS AND RELOCATIONS			ALTERNATIVE C4 Page 31 of 35 1 Inch=500 Feet Feet
	Alternative C4 Right of Way	Agricultural	Government Owned	Potential Relocations	Elevated Minority and/or Low Income Populations		
	Assumed Existing State Right of Way	Commercial and Industrial	Residential - Multifamily	Parcel Line			
	Subsection Line	Private Institution	Residential - Single Family	Non Elevated Block Groups			



	Legend	POTENTIAL ACQUISITIONS AND RELOCATIONS				ALTERNATIVE C4 Page 32 of 35 1 Inch=500 Feet 0 250 500 Feet
	Alternative C4 Right of Way Assumed Existing State Right of Way Subsection Line	Agricultural Commercial and Industrial Private Institution	Government Owned Residential - Multifamily Residential - Single Family	Potential Relocations Parcel Line Non Elevated Block Groups	Elevated Minority and/or Low Income Populations	



	Legend					
	Alternative C4 Right of Way Assumed Existing State Right of Way Subsection Line	Agricultural Commercial and Industrial Private Institution	Government Owned Residential - Multifamily Residential - Single Family	Potential Relocations Parcel Line Non Elevated Block Groups	Elevated Minority and/or Low Income Populations	



Legend

- Alternative C4 Right of Way
- Assumed Existing State Right of Way
- Subsection Line

POTENTIAL ACQUISITIONS AND RELOCATIONS

- Agricultural
- Commercial and Industrial
- Residential - Multifamily
- Residential - Single Family
- Government Owned
- Residential - Multifamily
- Private Institution
- Potential Relocations
- Parcel Line
- Non Elevated Block Groups

Elevated Minority
and/or Low
Income
Populations

ALTERNATIVE C4

Page 34 of 35 1 Inch=500 Feet
 0 250 500
 Feet



Legend

- Alternative C4 Right of Way
- Assumed Existing State Right of Way
- Subsection Line

POTENTIAL ACQUISITIONS AND RELOCATIONS

- Agricultural
- Commercial and Industrial
- Private Institution
- Government Owned
- Residential - Multifamily
- Residential - Single Family
- Non Elevated Block Groups
- Potential Relocations
- Parcel Line

Elevated Minority and/or Low Income Populations

ALTERNATIVE C4

Page 35 of 35
 0 250 500 Feet
 1 Inch=500 Feet