

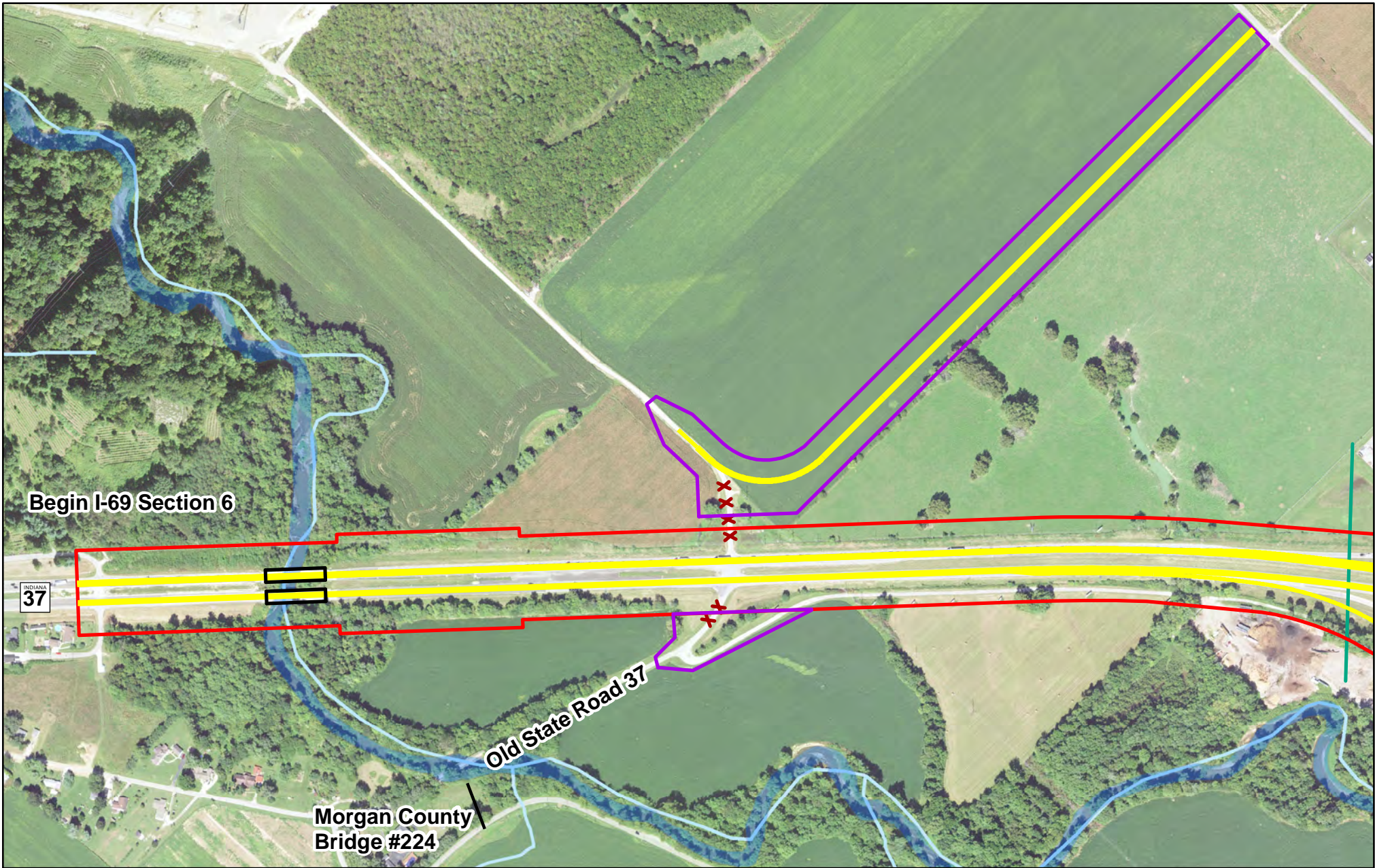
Legend

— Interstate Highways	— Local Roads
— State and US Highways	 County Line

Refined Preferred Alternative

1 In = 3 Miles

0 1.5 3 Miles



Begin I-69 Section 6

INDIANA
37

Old State Road 37

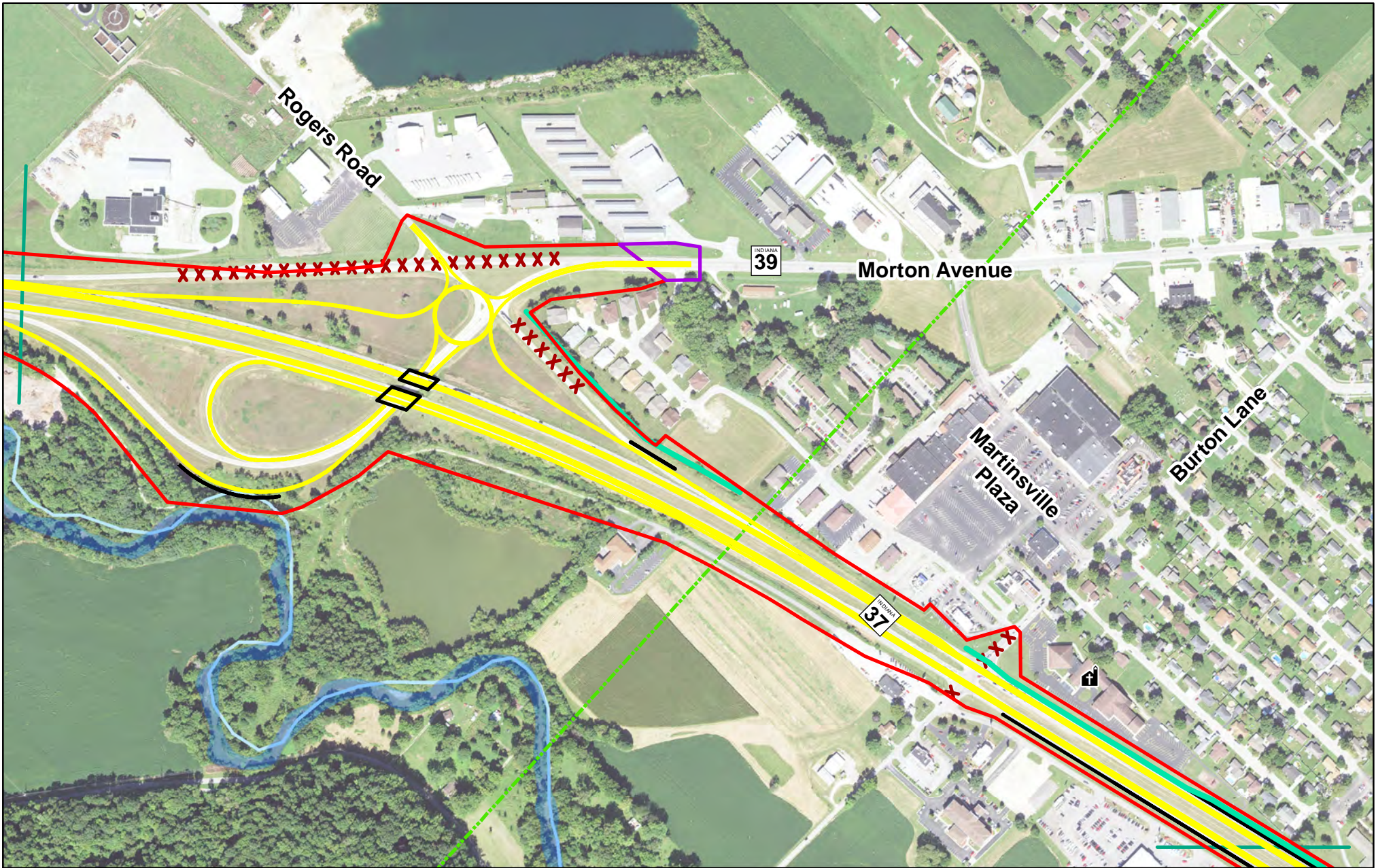
Morgan County
Bridge #224



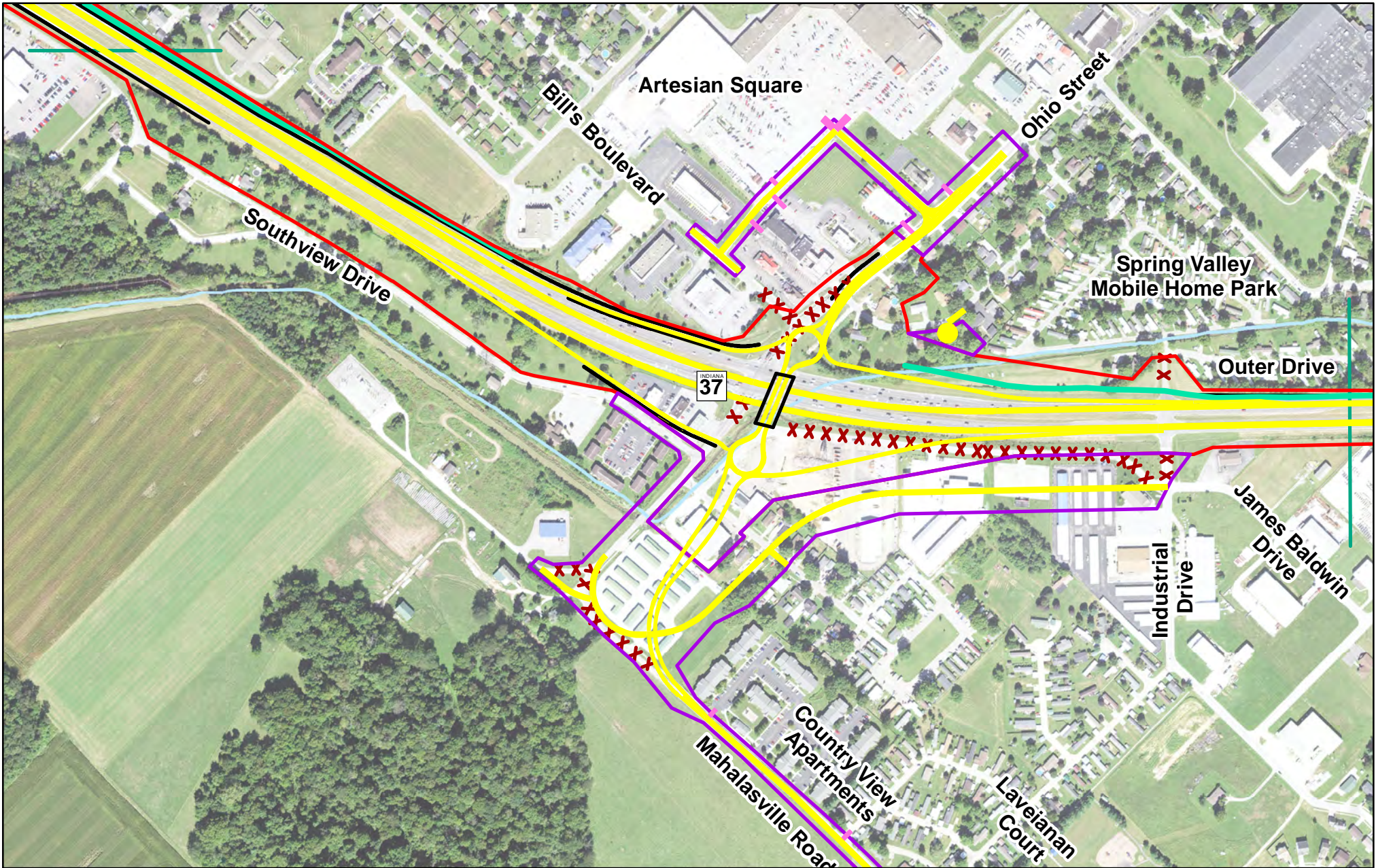
- | | | | | | |
|-------------------------|--------------------|---------------|-----------------------------|----------|--------------|
| Pavement | Limited Access ROW | Noise Barrier | Bridges and Retaining Walls | Cemetery | Fire Station |
| Driveway | Local ROW | Sidewalk | Rivers or Streams | Church | Gravel Pits |
| Roads Closed or Removed | Subsection Line | Match Lines | US 50 Bicycle Route | | |

**REFINED PREFERRED
ALTERNATIVE**

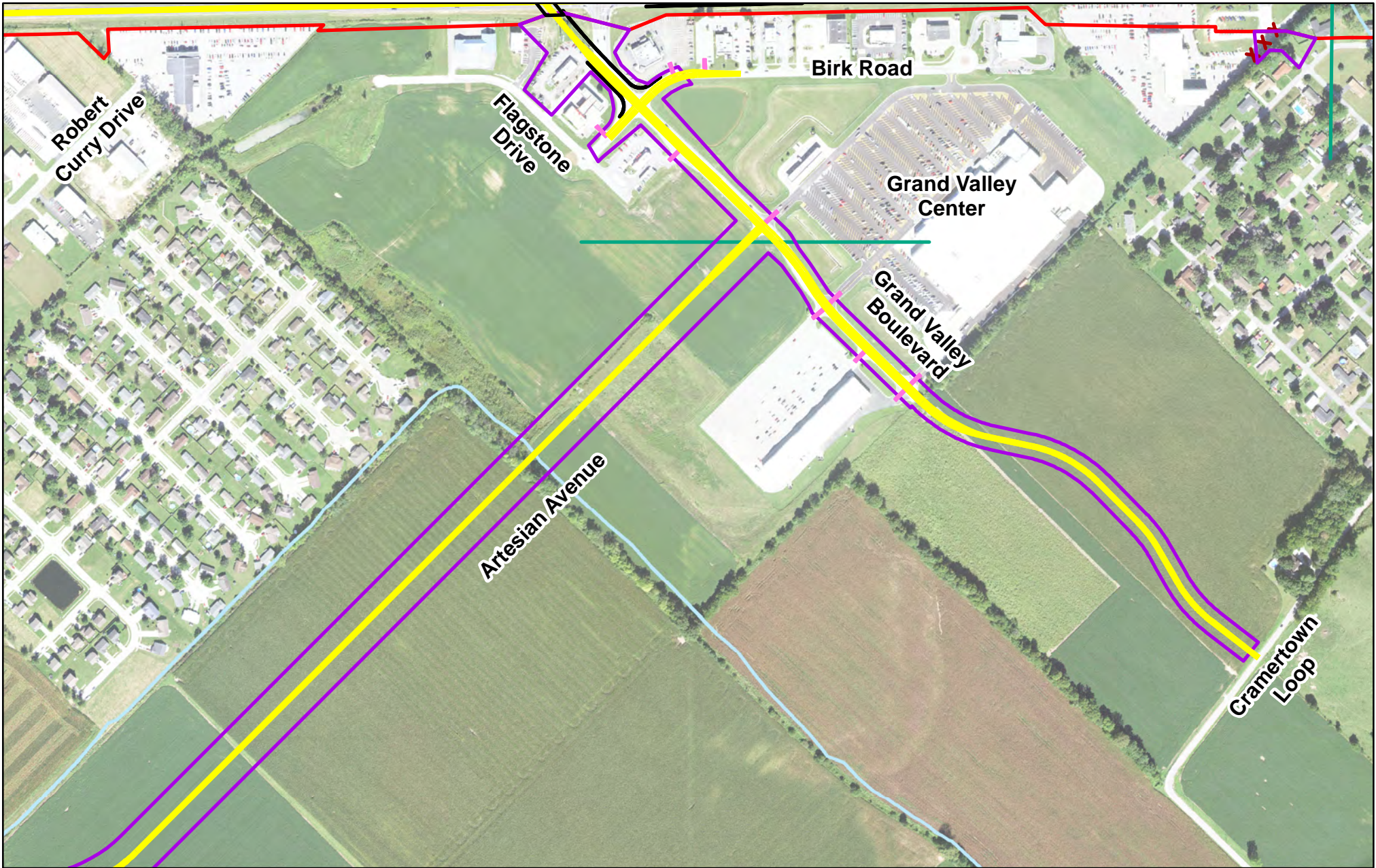
0 250 500
1 Inch=500 Feet



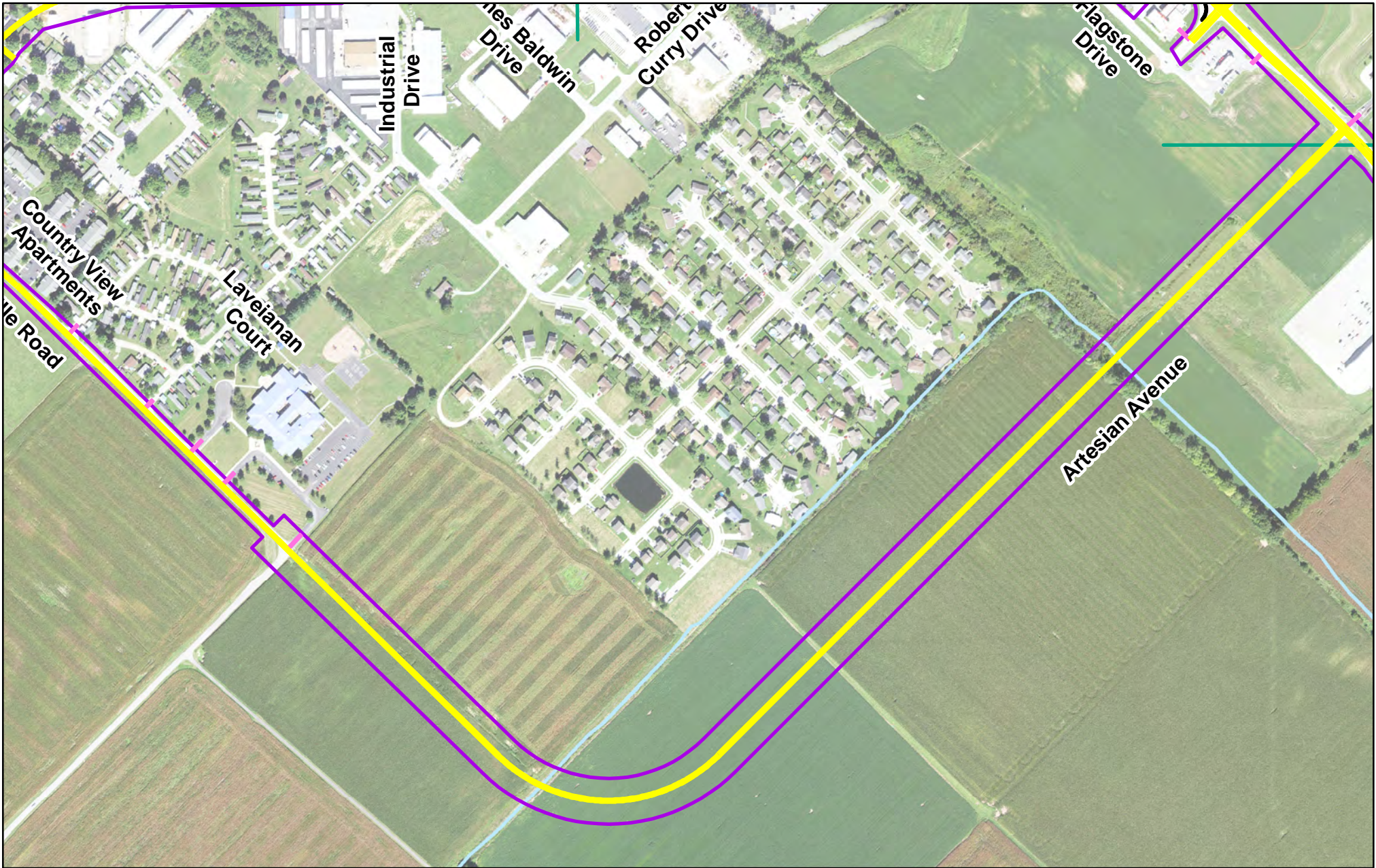
	Pavement	Limited Access ROW	Noise Barrier	Bridges and Retaining Walls	Cemetery	Fire Station	<h2 style="text-align: center;">REFINED PREFERRED ALTERNATIVE</h2> <p style="text-align: center;">0 250 500</p> <p style="text-align: center;">1 Inch=500 Feet </p>
	Driveway	Local ROW	Sidewalk	Rivers or Streams	Church	Gravel Pits	
	Roads Closed or Removed	Subsection Line	Match Lines	US 50 Bicycle Route			



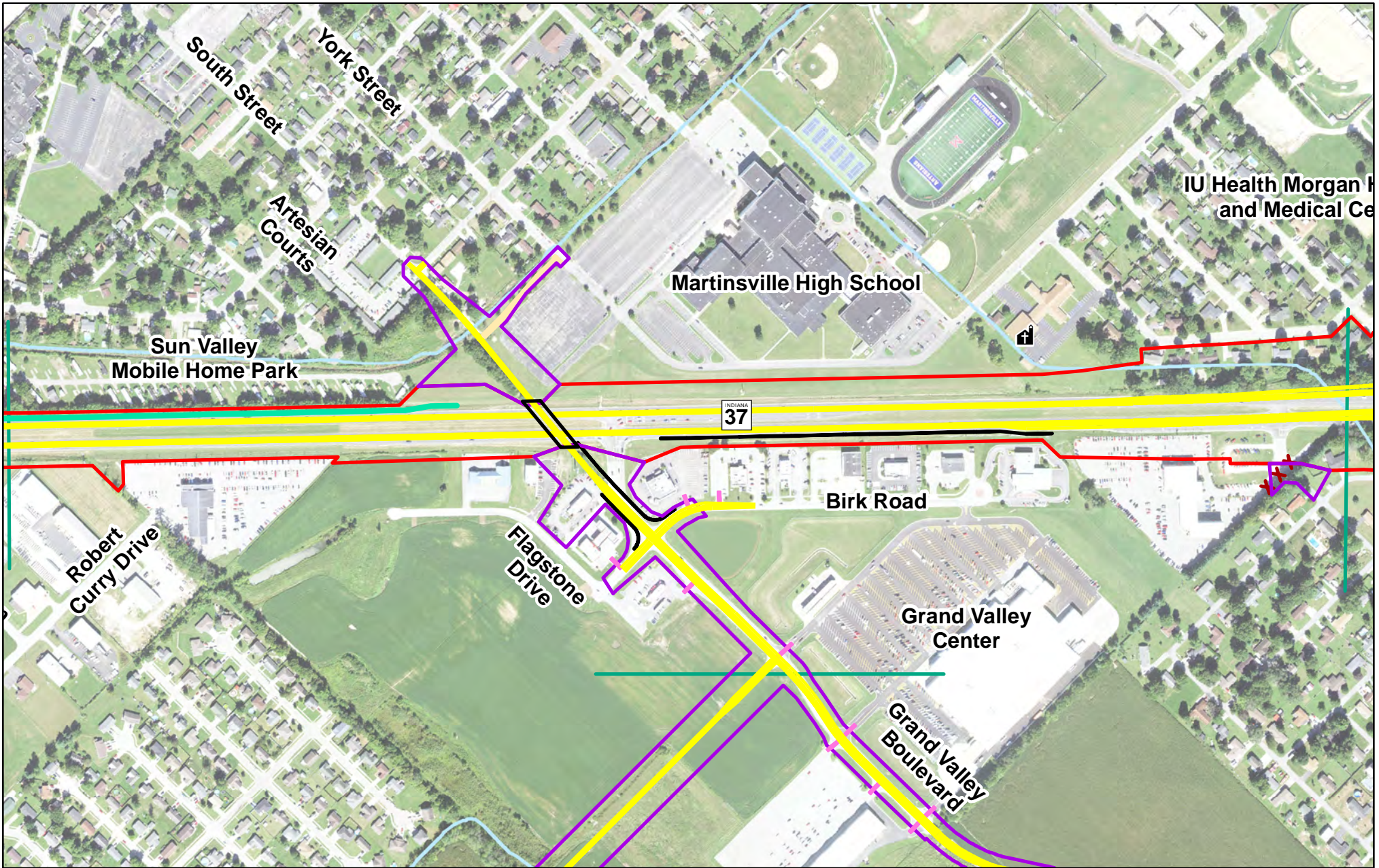
	Pavement	Limited Access ROW	Noise Barrier	Bridges and Retaining Walls	Cemetery	Fire Station	REFINED PREFERRED ALTERNATIVE 0 250 500 1 Inch=500 Feet Feet
	Driveway	Local ROW	Sidewalk	Rivers or Streams	Church	Gravel Pits	
	Roads Closed or Removed	Subsection Line	Match Lines	US 50 Bicycle Route			



	Pavement	Limited Access ROW	Noise Barrier	Bridges and Retaining Walls	Cemetery	Fire Station	<h2 style="text-align: center;">REFINED PREFERRED ALTERNATIVE</h2> <p style="text-align: center;">0 250 500</p> <p style="text-align: center;">1 Inch=500 Feet </p>
	Driveway	Local ROW	Sidewalk	Rivers or Streams	Church	Gravel Pits	
	Roads Closed or Removed	Subsection Line	Match Lines	US 50 Bicycle Route			



	Pavement	Limited Access ROW	Noise Barrier	Bridges and Retaining Walls	Cemetery	Fire Station	<h2 style="text-align: center;">REFINED PREFERRED ALTERNATIVE</h2> <p style="text-align: center;">0 250 500</p> <p style="text-align: center;">1 Inch=500 Feet </p>
	Driveway	Local ROW	Sidewalk	Rivers or Streams	Church	Gravel Pits	
	Roads Closed or Removed	Subsection Line	Match Lines	US 50 Bicycle Route			



IU Health Morgan H
and Medical Ce

Martinsville High School

Sun Valley
Mobile Home Park

INDIANA
37

Birk Road

Robert
Curry Drive

Flagstone
Drive

Grand Valley
Center

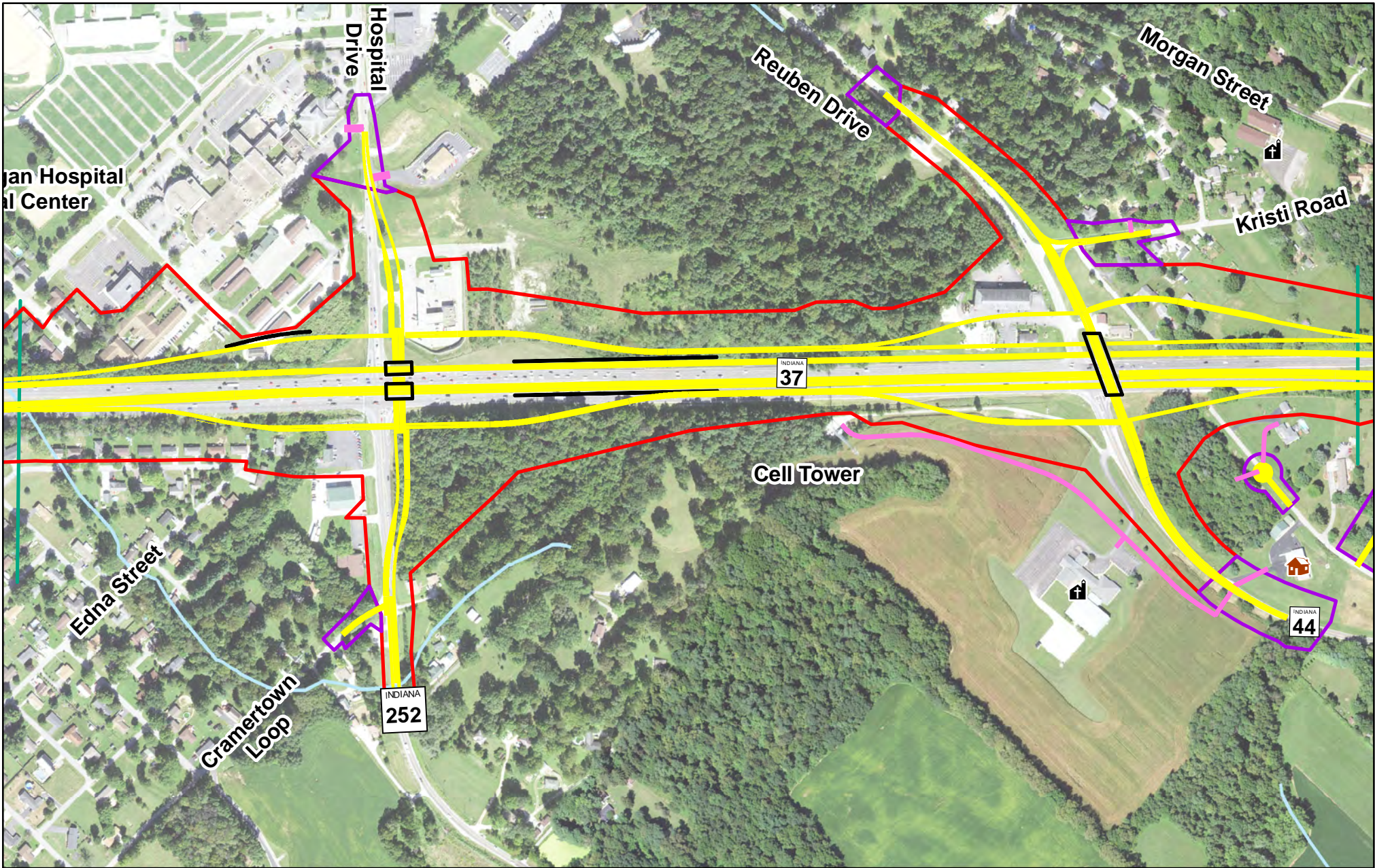
Grand Valley
Boulevard



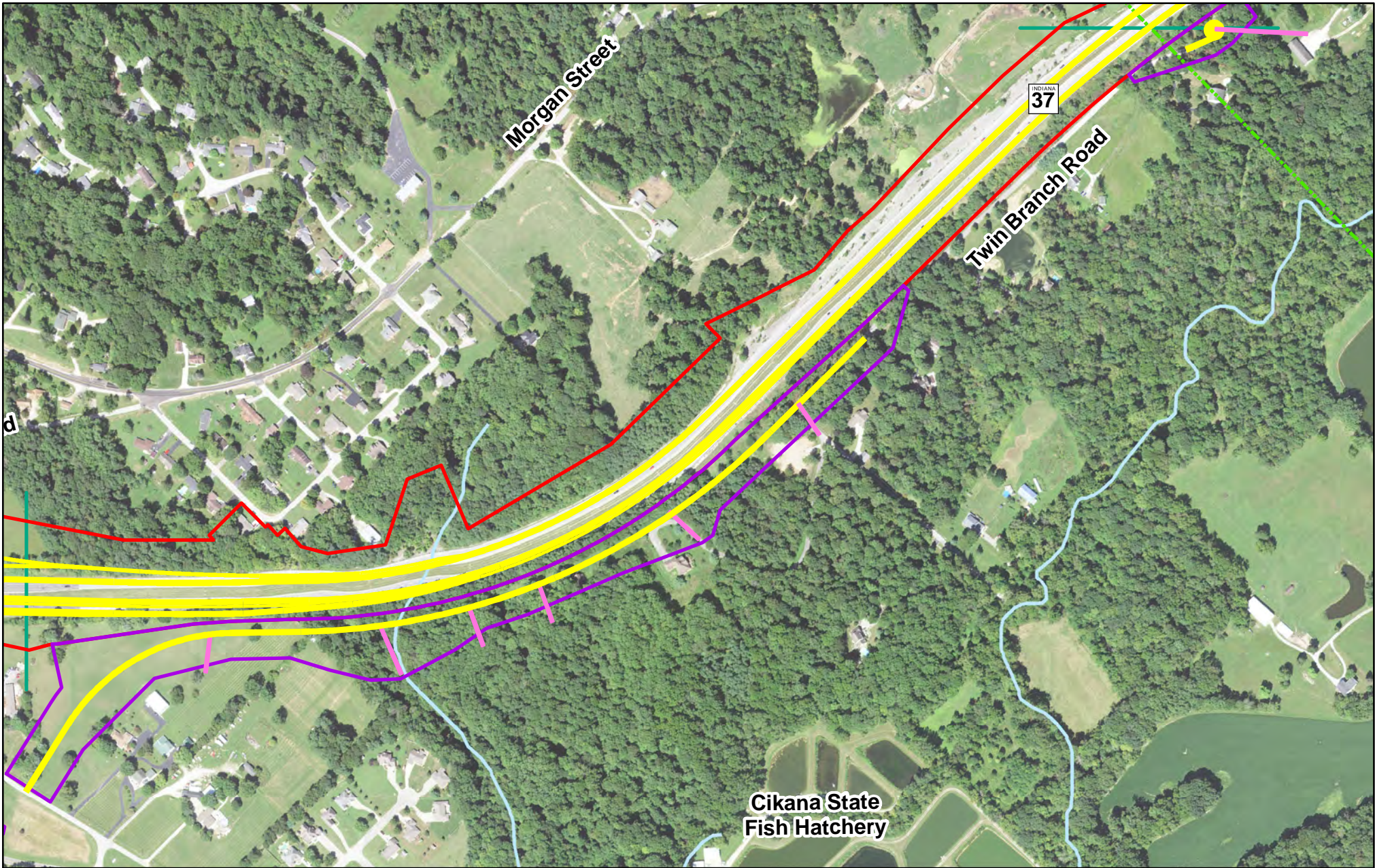
- | | | | | | |
|-------------------------|--------------------|---------------|-----------------------------|----------|--------------|
| Pavement | Limited Access ROW | Noise Barrier | Bridges and Retaining Walls | Cemetery | Fire Station |
| Driveway | Local ROW | Sidewalk | Rivers or Streams | Church | Gravel Pits |
| Roads Closed or Removed | Subsection Line | Match Lines | US 50 Bicycle Route | | |

**REFINED PREFERRED
ALTERNATIVE**

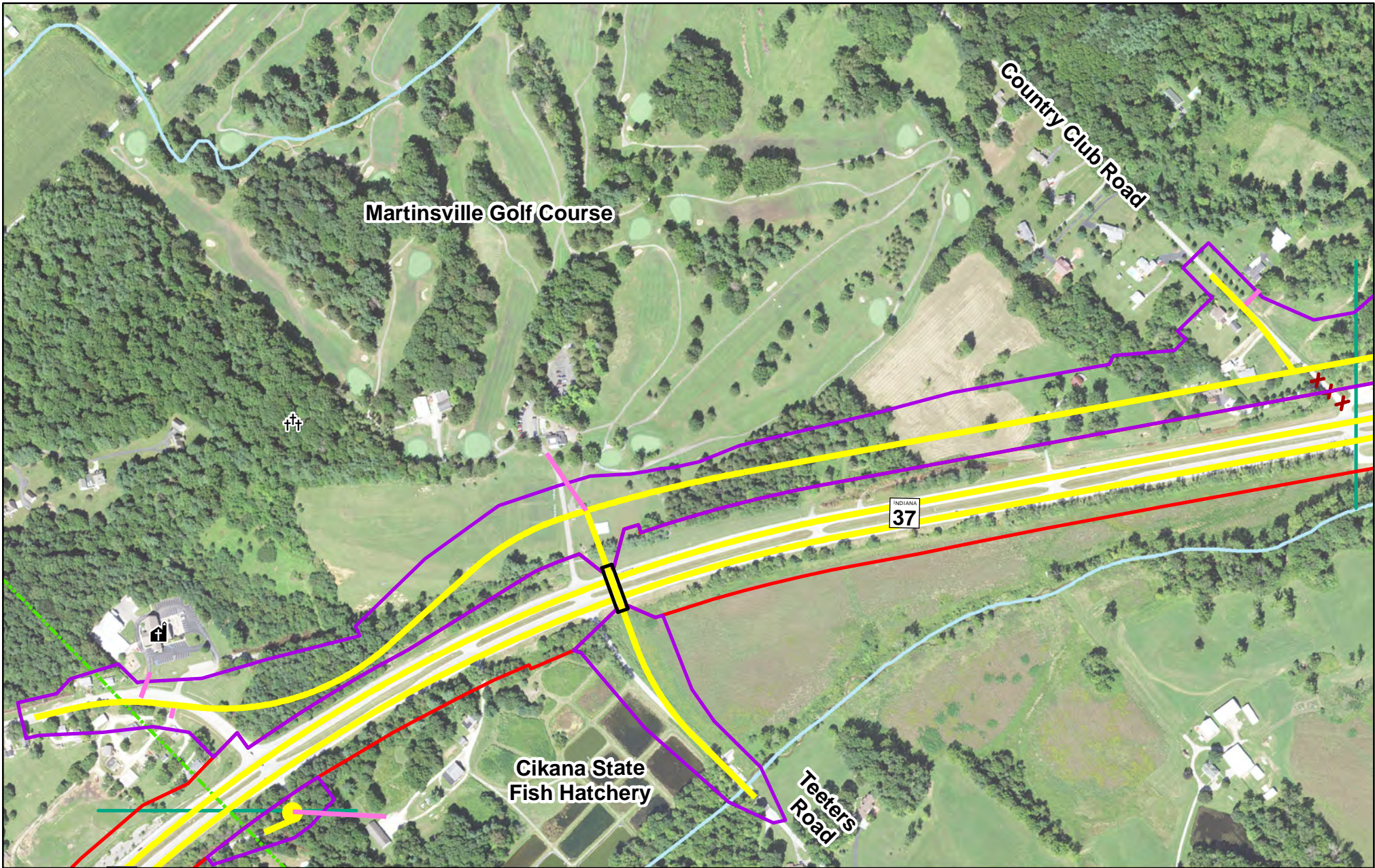
0 250 500
1 Inch=500 Feet



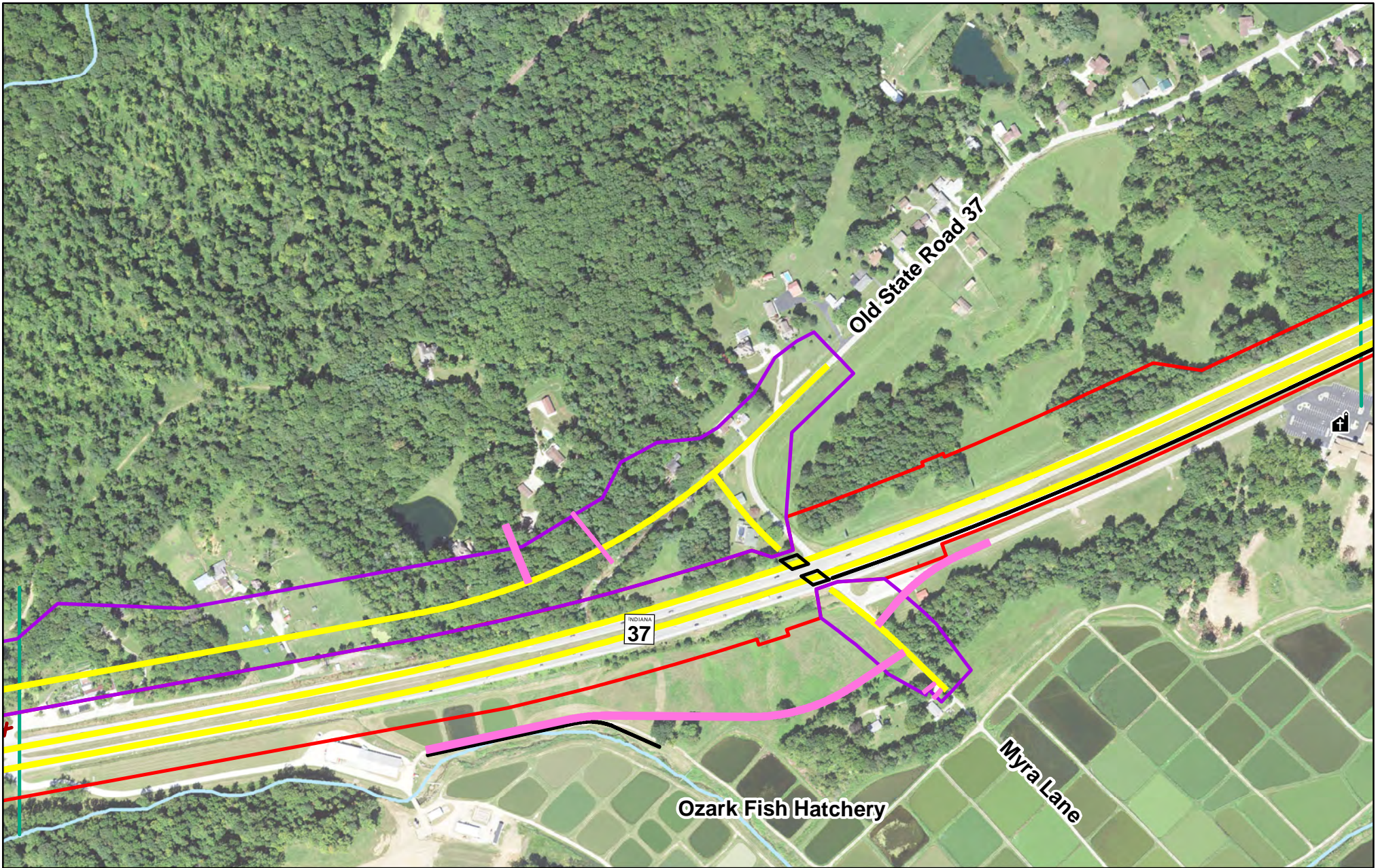
	Pavement	Limited Access ROW	Noise Barrier	Bridges and Retaining Walls	Cemetery	Fire Station	<h2 style="text-align: center;">REFINED PREFERRED ALTERNATIVE</h2> <p style="text-align: center;">0 250 500 1 Inch=500 Feet </p>
	Driveway	Local ROW	Sidewalk	Rivers or Streams	Church	Gravel Pits	
	Roads Closed or Removed	Subsection Line	Match Lines	US 50 Bicycle Route			



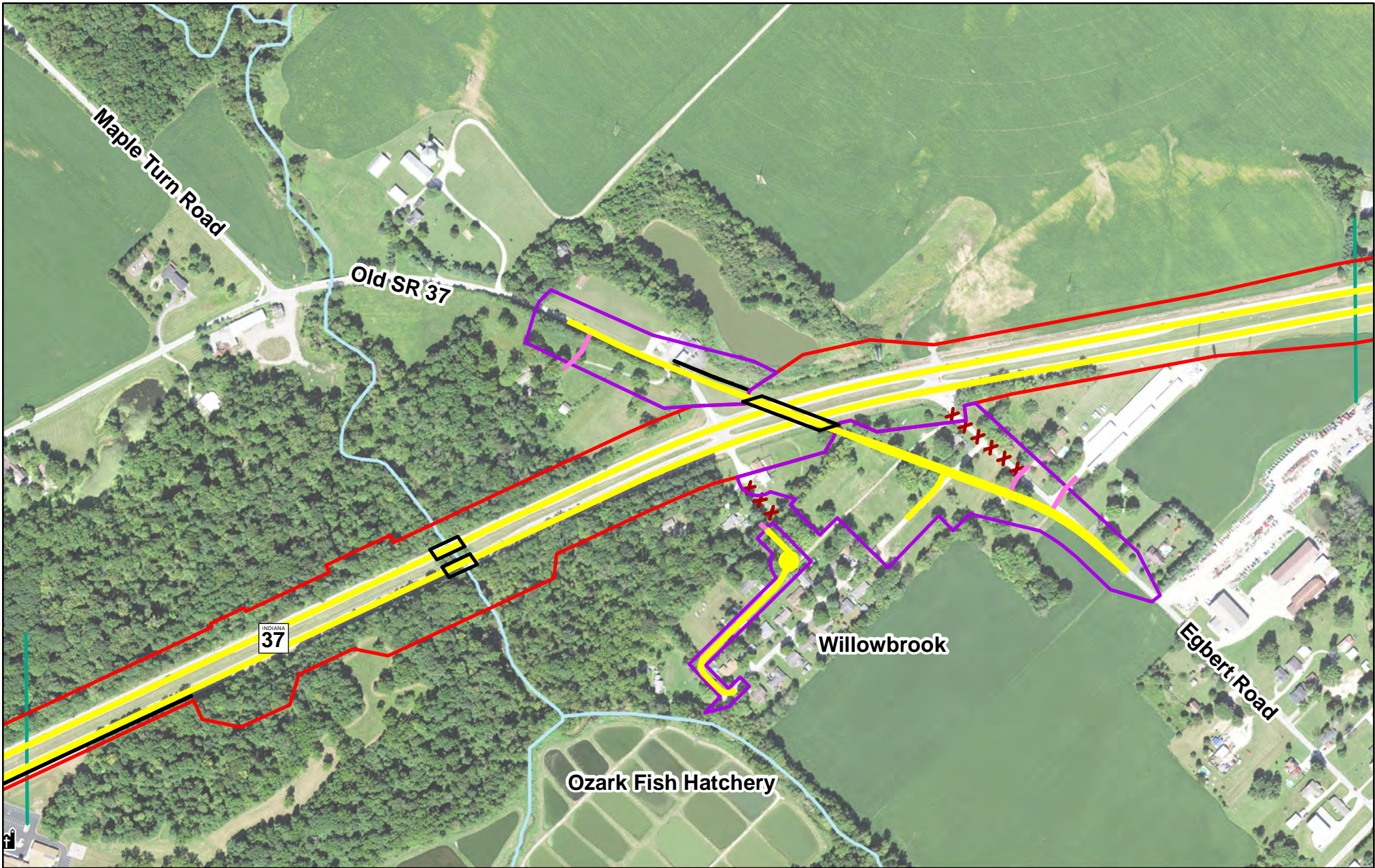
	Pavement	Limited Access ROW	Noise Barrier	Bridges and Retaining Walls	Cemetery	Fire Station	<h2 style="text-align: center;">REFINED PREFERRED ALTERNATIVE</h2> <p style="text-align: center;">0 250 500</p> <p style="text-align: center;">1 Inch=500 Feet </p>
	Driveway	Local ROW	Sidewalk	Rivers or Streams	Church	Gravel Pits	
	Roads Closed or Removed	Subsection Line	Match Lines	US 50 Bicycle Route			



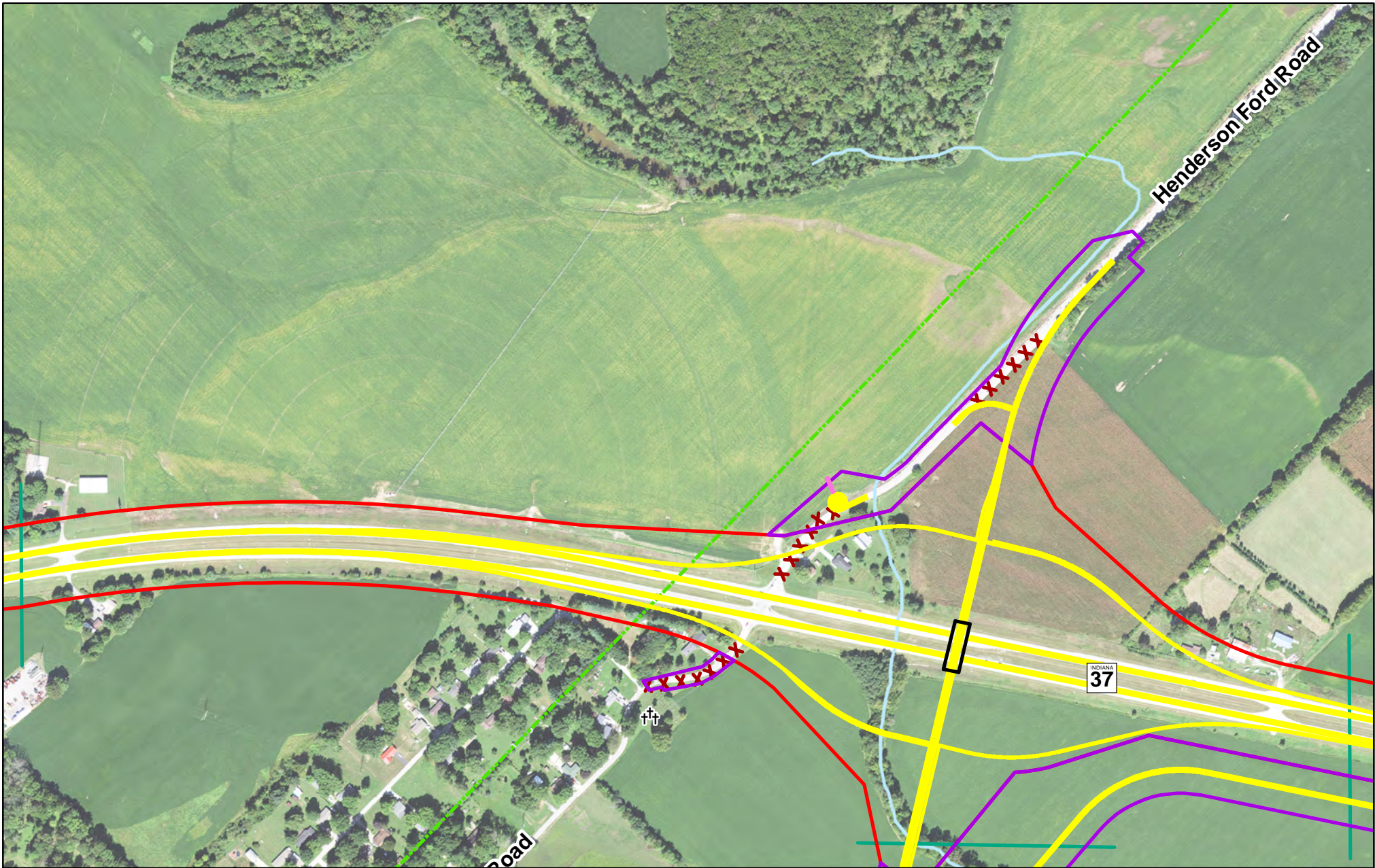
	Pavement	Limited Access ROW	Noise Barrier	Bridges and Retaining Walls	Cemetery	Fire Station	<h2 style="text-align: center;">REFINED PREFERRED ALTERNATIVE</h2> <p style="text-align: center;">0 250 500</p> <p style="text-align: center;">1 Inch=500 Feet </p>
	Driveway	Local ROW	Sidewalk	Rivers or Streams	Church	Gravel Pits	
	Roads Closed or Removed	Subsection Line	Match Lines	US 50 Bicycle Route			



	Pavement	Limited Access ROW	Noise Barrier	Bridges and Retaining Walls	Cemetery	Fire Station	<h2 style="text-align: center;">REFINED PREFERRED ALTERNATIVE</h2> <p style="text-align: center;">0 250 500</p> <p style="text-align: center;">1 Inch=500 Feet </p>
	Driveway	Local ROW	Sidewalk	Rivers or Streams	Church	Gravel Pits	
	Roads Closed or Removed	Subsection Line	Match Lines	US 50 Bicycle Route			



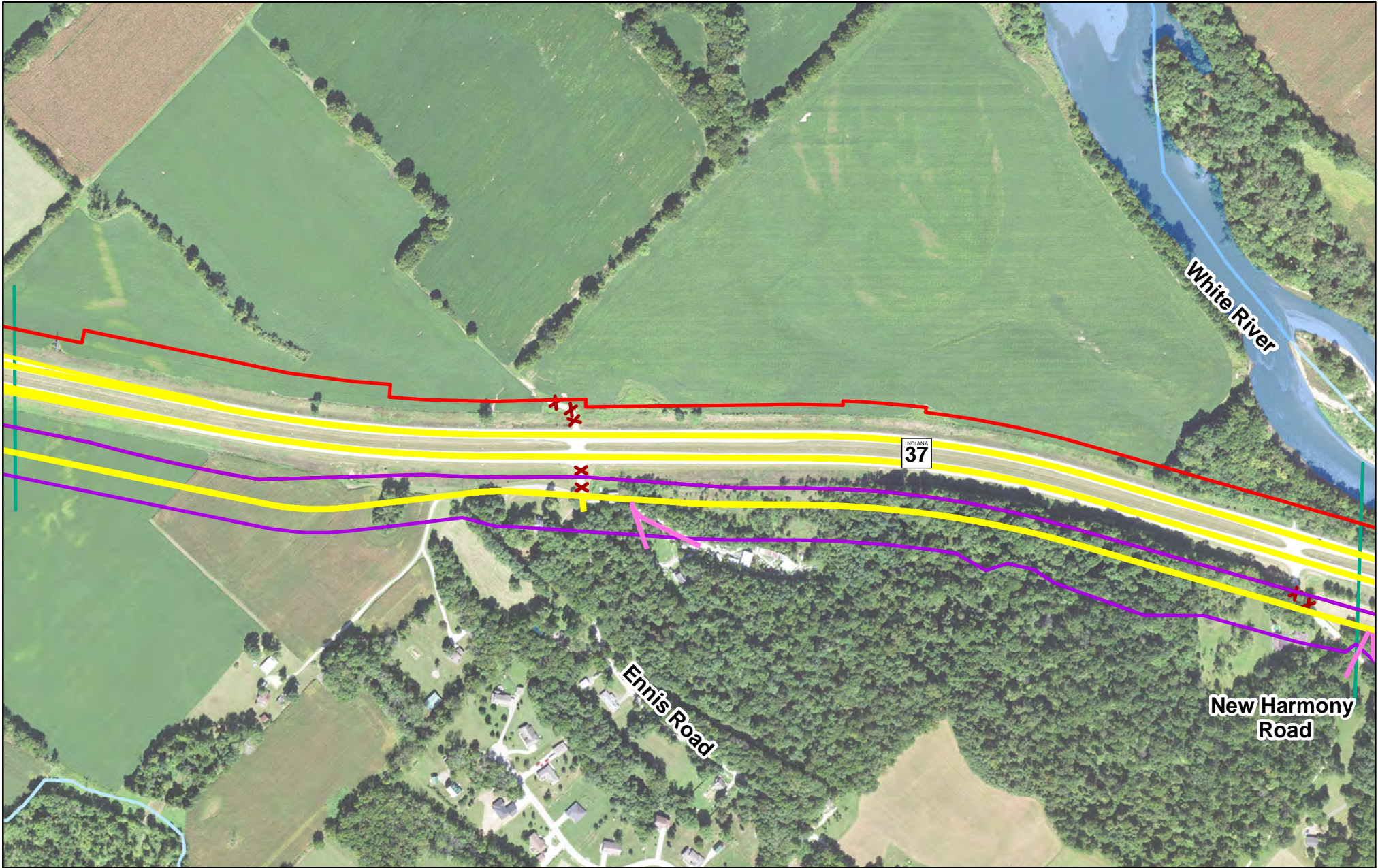
	Pavement	Limited Access ROW	Noise Barrier	Bridges and Retaining Walls	Cemetery	Fire Station	REFINED PREFERRED ALTERNATIVE 0 250 500 1 Inch=500 Feet Feet
	Driveway	Local ROW	Sidewalk	Rivers or Streams	Church	Gravel Pits	
	Roads Closed or Removed	Subsection Line	Match Lines	US 50 Bicycle Route			



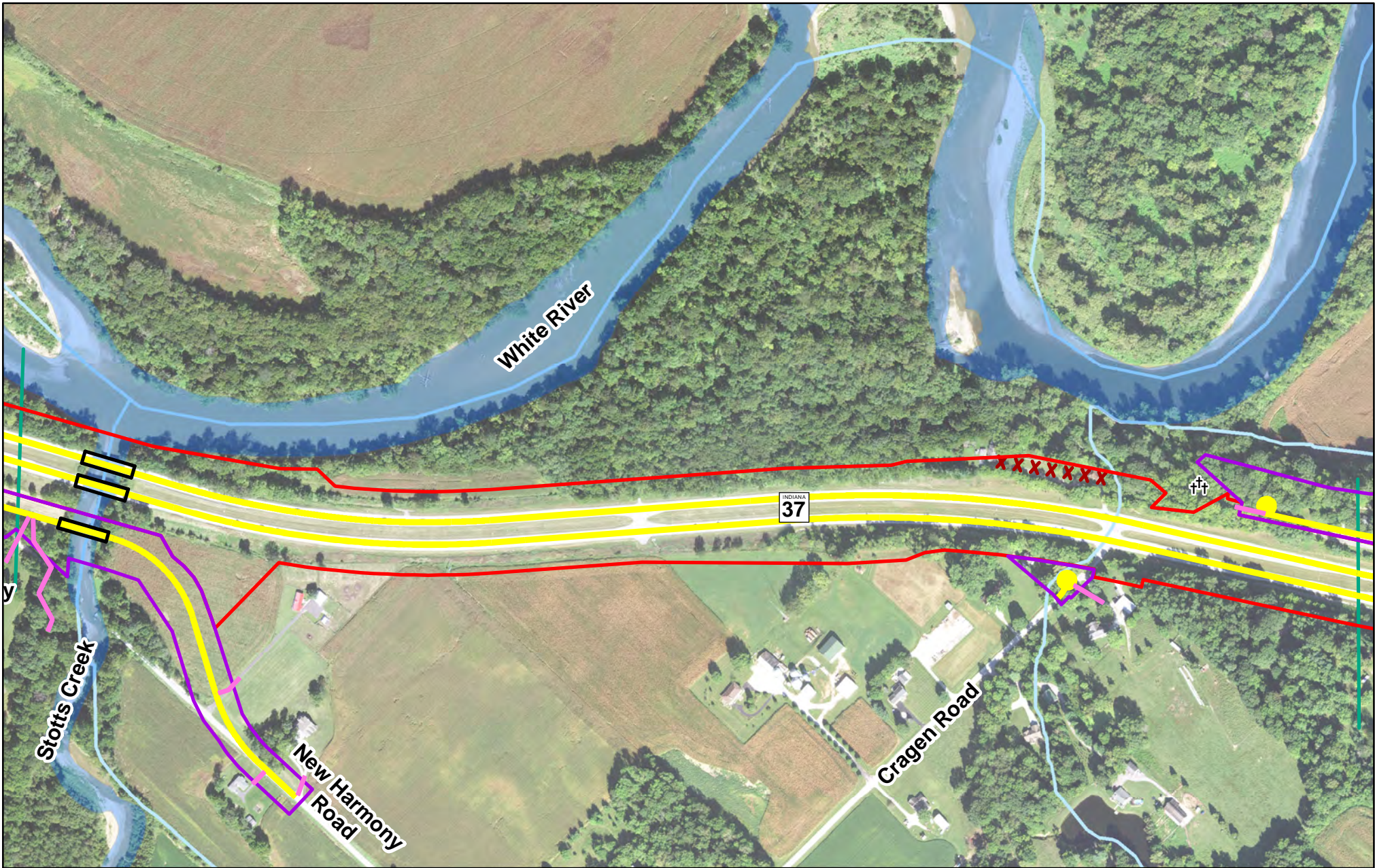
	Pavement	Limited Access ROW	Noise Barrier	Bridges and Retaining Walls	Cemetery	Fire Station	<h2 style="text-align: center;">REFINED PREFERRED ALTERNATIVE</h2> <p style="text-align: center;">0 250 500</p> <p style="text-align: center;">1 Inch=500 Feet </p>
	Driveway	Local ROW	Sidewalk	Rivers or Streams	Church	Gravel Pits	
	Roads Closed or Removed	Subsection Line	Match Lines	US 50 Bicycle Route			



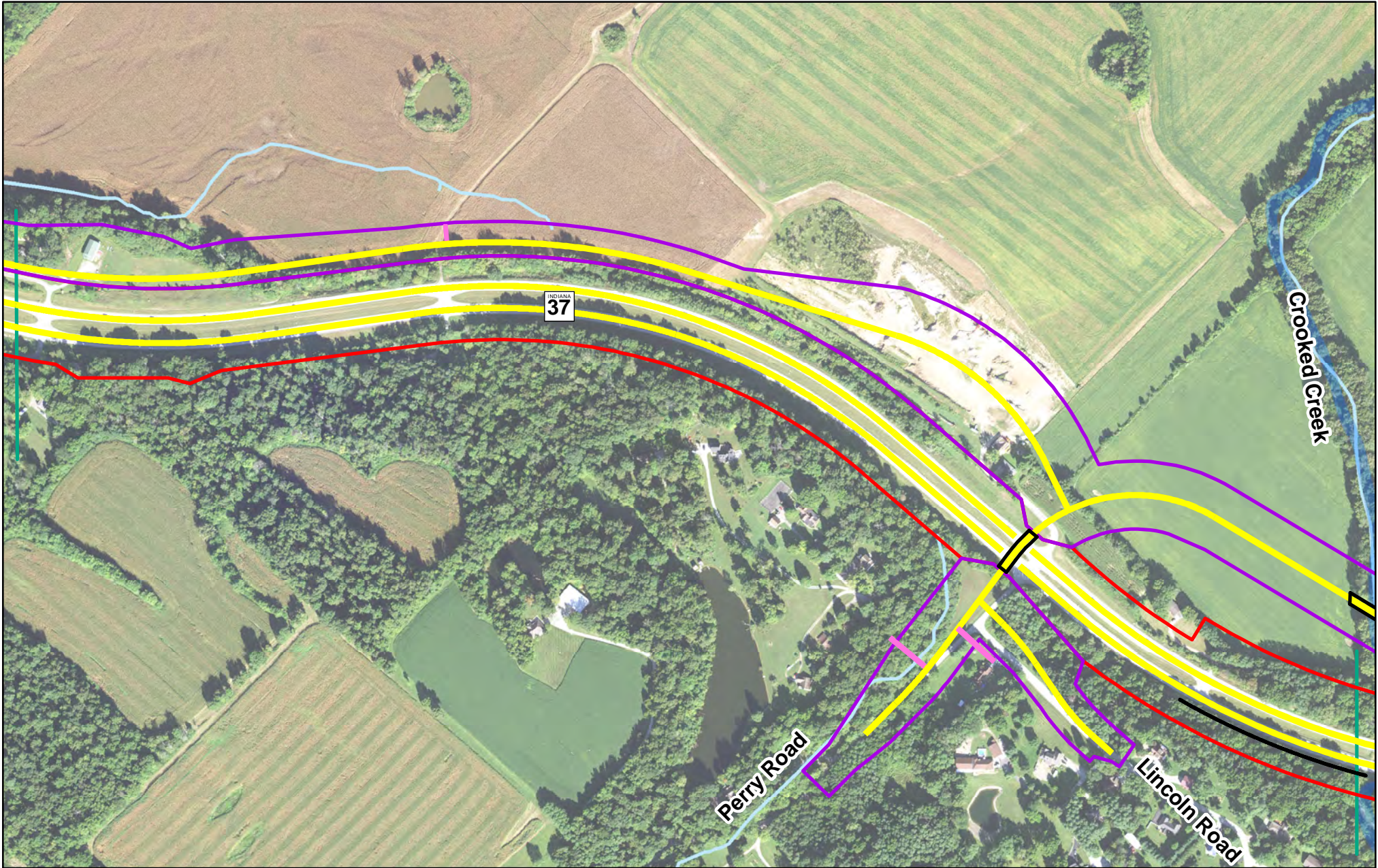
	Pavement	Limited Access ROW	Noise Barrier	Bridges and Retaining Walls	Cemetery	Fire Station	<h2 style="margin: 0;">REFINED PREFERRED ALTERNATIVE</h2> <p style="margin: 0;">0 250 500</p> <p style="margin: 0;">1 Inch=500 Feet </p>
	Driveway	Local ROW	Sidewalk	Rivers or Streams	Church	Gravel Pits	
	Roads Closed or Removed	Subsection Line	Match Lines	US 50 Bicycle Route			



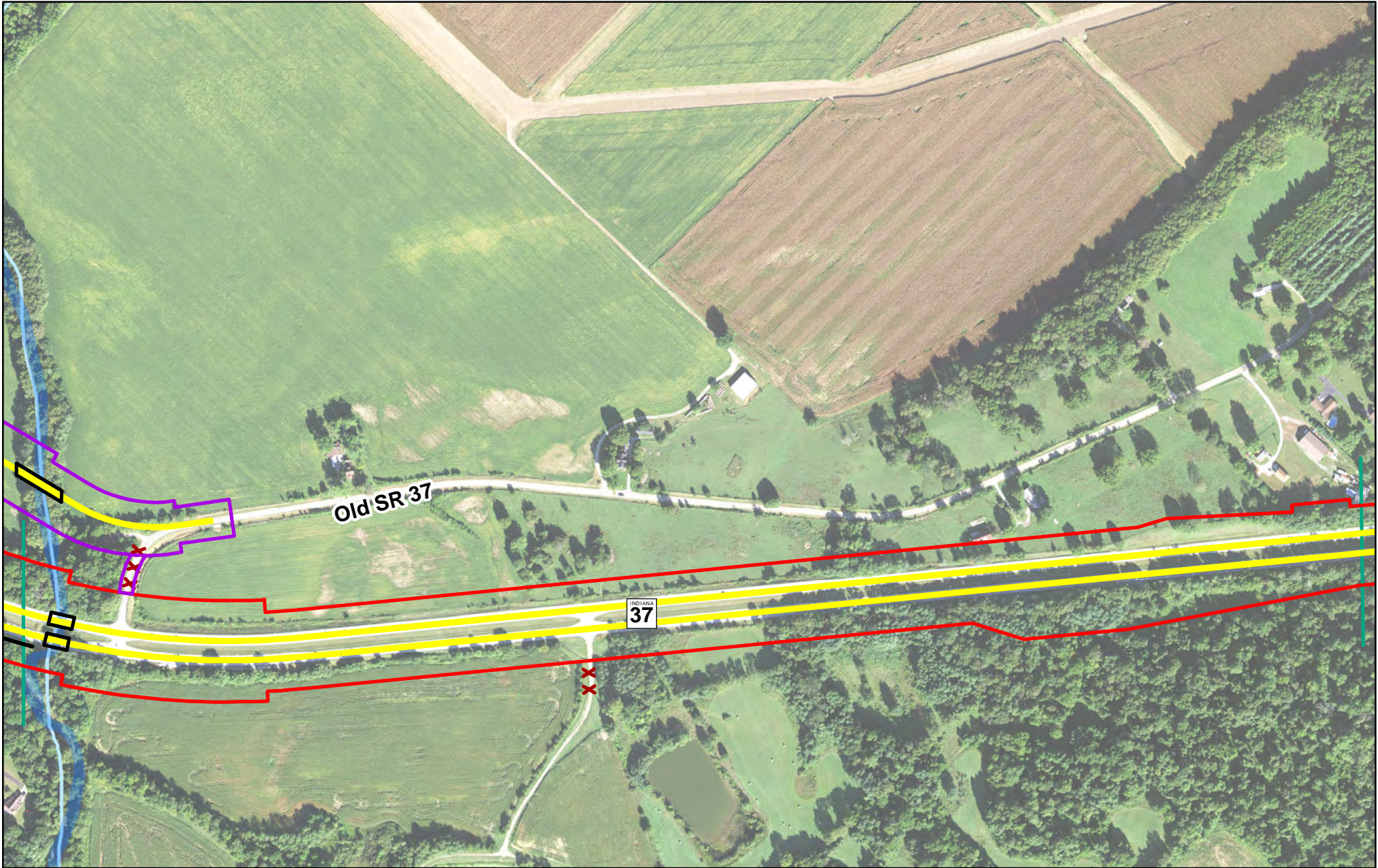
	Pavement	Limited Access ROW	Noise Barrier	Bridges and Retaining Walls	Cemetery	Fire Station	<h2 style="text-align: center;">REFINED PREFERRED ALTERNATIVE</h2> <p style="text-align: center;">0 250 500</p> <p style="text-align: center;">1 Inch=500 Feet </p>
	Driveway	Local ROW	Sidewalk	Rivers or Streams	Church	Gravel Pits	
	Roads Closed or Removed	Subsection Line	Match Lines	US 50 Bicycle Route			



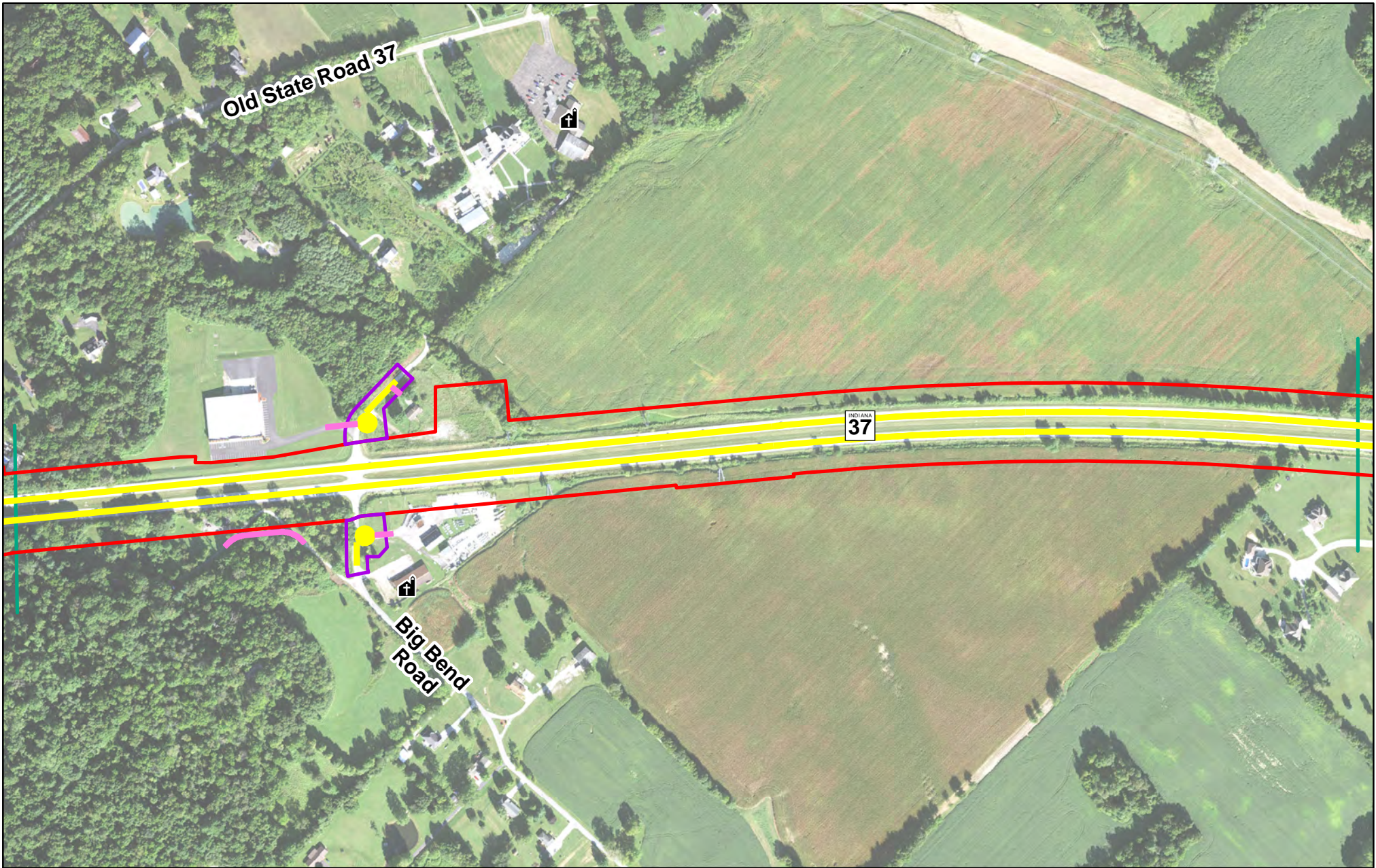
	Pavement	Limited Access ROW	Noise Barrier	Bridges and Retaining Walls	Cemetery	Fire Station	<h2 style="text-align: center;">REFINED PREFERRED ALTERNATIVE</h2> <p style="text-align: center;">0 250 500</p> <p style="text-align: center;">1 Inch=500 Feet </p>
	Driveway	Local ROW	Sidewalk	Rivers or Streams	Church	Gravel Pits	
	Roads Closed or Removed	Subsection Line	Match Lines	US 50 Bicycle Route			



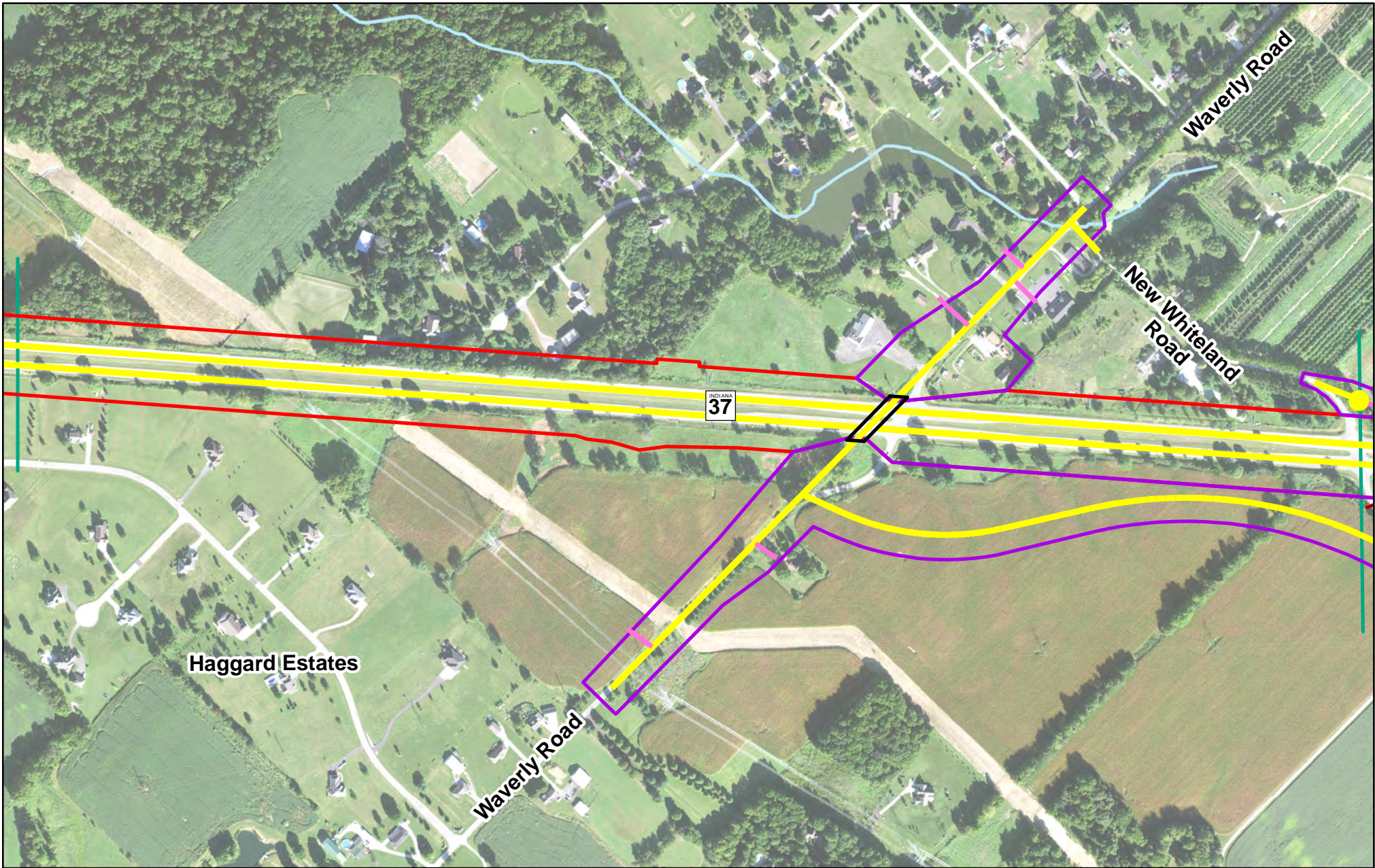
	Pavement	Limited Access ROW	Noise Barrier	Bridges and Retaining Walls	Cemetery	Fire Station	<h2 style="text-align: center;">REFINED PREFERRED ALTERNATIVE</h2> <p style="text-align: center;">0 250 500</p> <p style="text-align: center;">1 Inch=500 Feet </p>
	Driveway	Local ROW	Sidewalk	Rivers or Streams	Church	Gravel Pits	
	Roads Closed or Removed	Subsection Line	Match Lines	US 50 Bicycle Route			



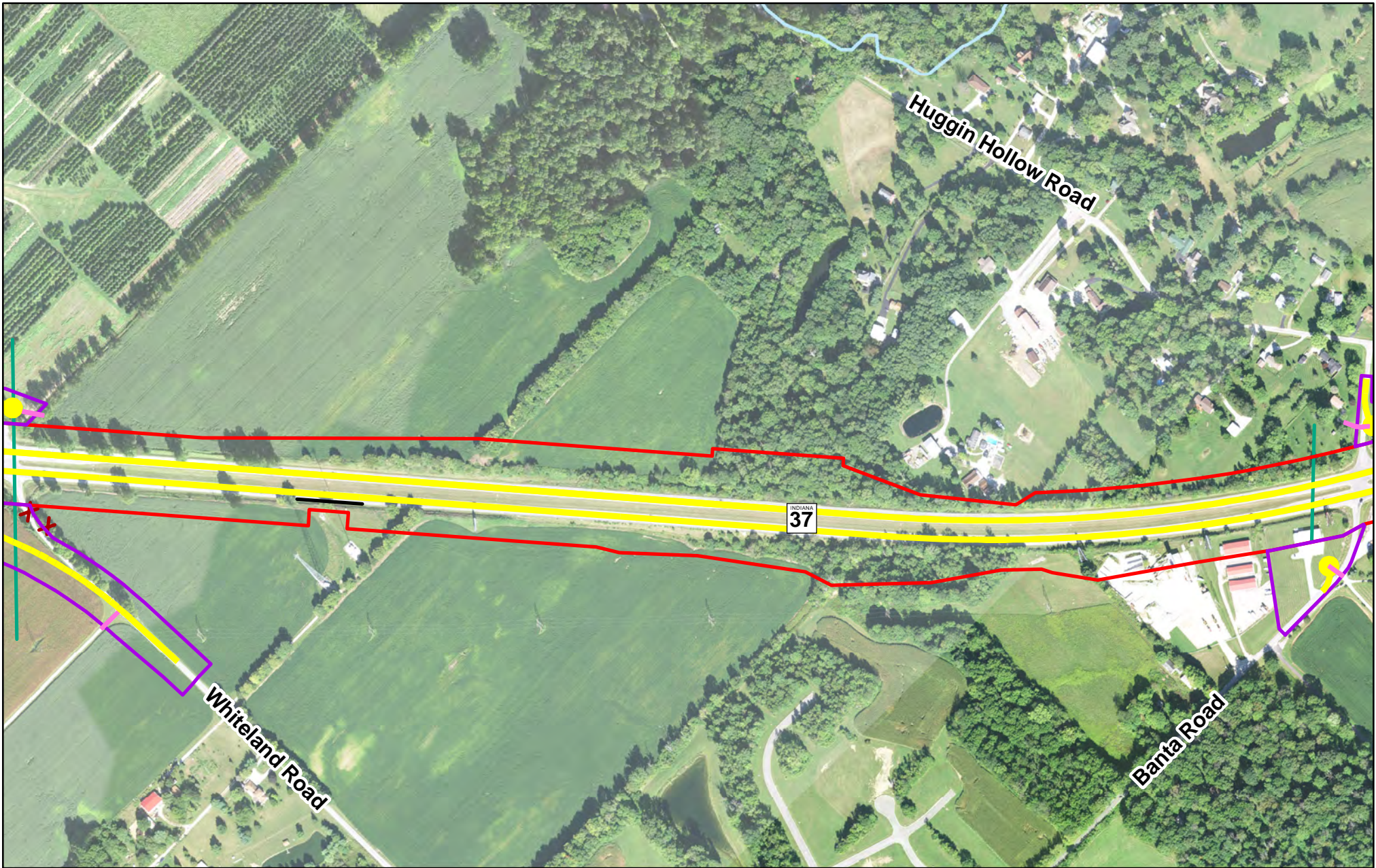
	Pavement	Limited Access ROW	Noise Barrier	Bridges and Retaining Walls	Cemetery	Fire Station	<h2 style="text-align: center;">REFINED PREFERRED ALTERNATIVE</h2> <p style="text-align: center;">0 250 500</p> <p style="text-align: center;">1 Inch=500 Feet </p>
	Driveway	Local ROW	Sidewalk	Rivers or Streams	Church	Gravel Pits	
	Roads Closed or Removed	Subsection Line	Match Lines	US 50 Bicycle Route			



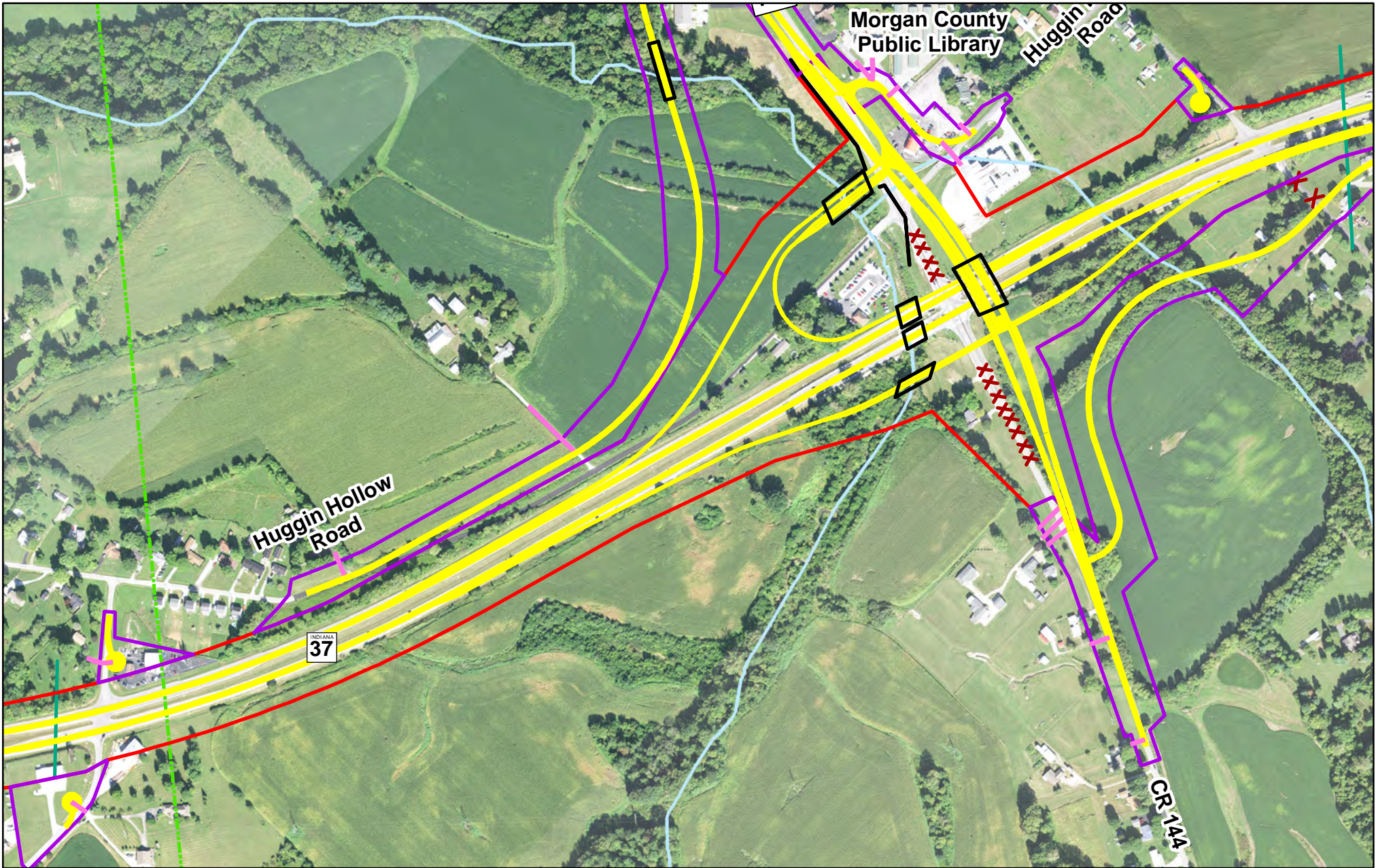
	Pavement	Limited Access ROW	Noise Barrier	Bridges and Retaining Walls	Cemetery	Fire Station	<h2 style="text-align: center;">REFINED PREFERRED ALTERNATIVE</h2> <p style="text-align: center;">0 250 500</p> <p style="text-align: center;">1 Inch=500 Feet </p>
	Driveway	Local ROW	Sidewalk	Rivers or Streams	Church	Gravel Pits	
	Roads Closed or Removed	Subsection Line	Match Lines	US 50 Bicycle Route			



	Pavement	Limited Access ROW	Noise Barrier	Bridges and Retaining Walls	Cemetery	Fire Station	REFINED PREFERRED ALTERNATIVE 0 250 500 1 Inch=500 Feet Feet
	Driveway	Local ROW	Sidewalk	Rivers or Streams	Church	Gravel Pits	
	Roads Closed or Removed	Subsection Line	Match Lines	US 50 Bicycle Route			



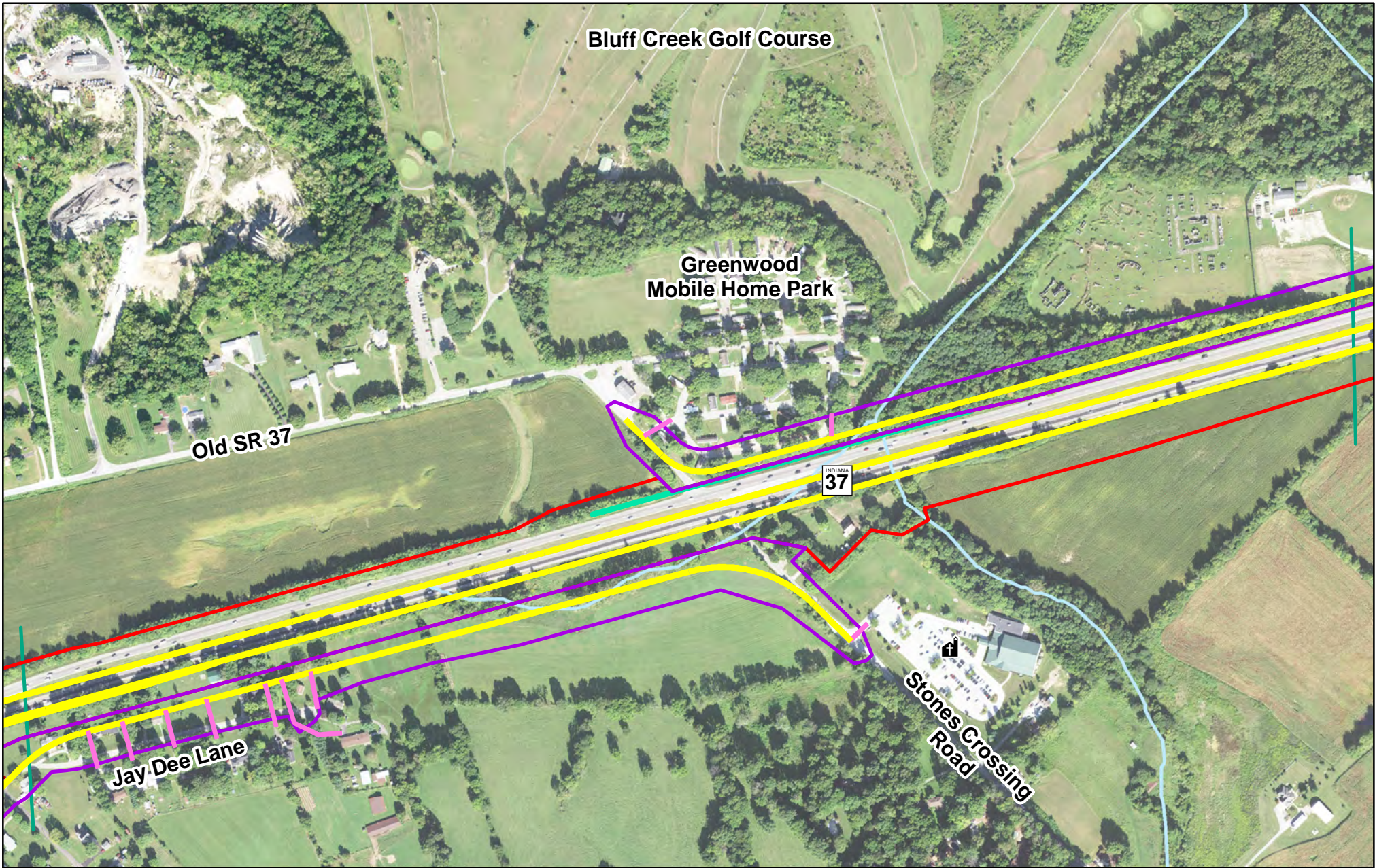
	Pavement	Limited Access ROW	Noise Barrier	Bridges and Retaining Walls	Cemetery	Fire Station	<h2 style="text-align: center;">REFINED PREFERRED ALTERNATIVE</h2> <p style="text-align: center;">0 250 500</p> <p style="text-align: center;">1 Inch=500 Feet </p>
	Driveway	Local ROW	Sidewalk	Rivers or Streams	Church	Gravel Pits	
	Roads Closed or Removed	Subsection Line	Match Lines	US 50 Bicycle Route			



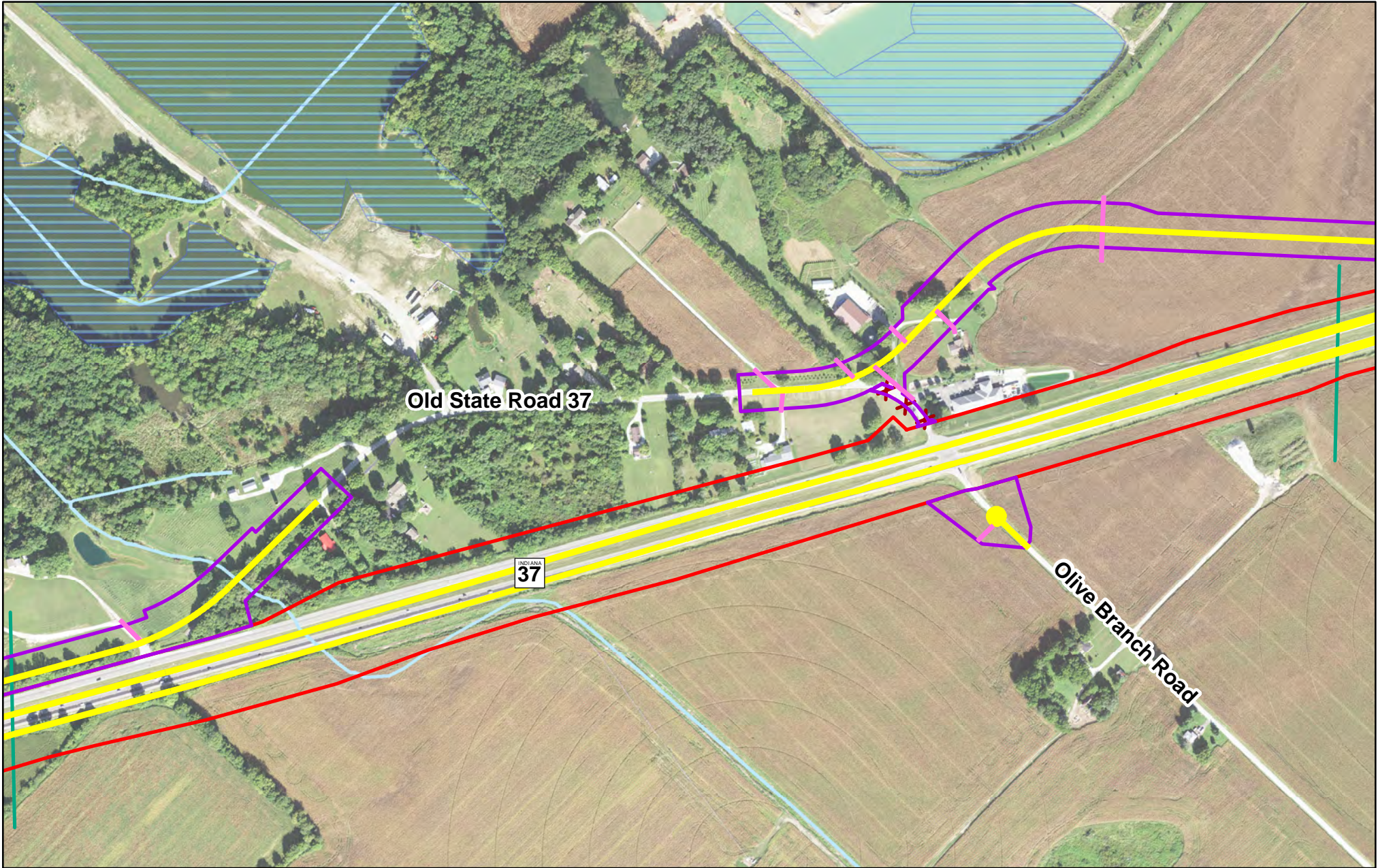
	Pavement	Limited Access ROW	Noise Barrier	Bridges and Retaining Walls	Cemetery	Fire Station	<h2 style="text-align: center;">REFINED PREFERRED ALTERNATIVE</h2> <p style="text-align: center;">0 250 500</p> <p style="text-align: center;">1 Inch=500 Feet </p>
	Driveway	Local ROW	Sidewalk	Rivers or Streams	Church	Gravel Pits	
	Roads Closed or Removed	Subsection Line	Match Lines	US 50 Bicycle Route			



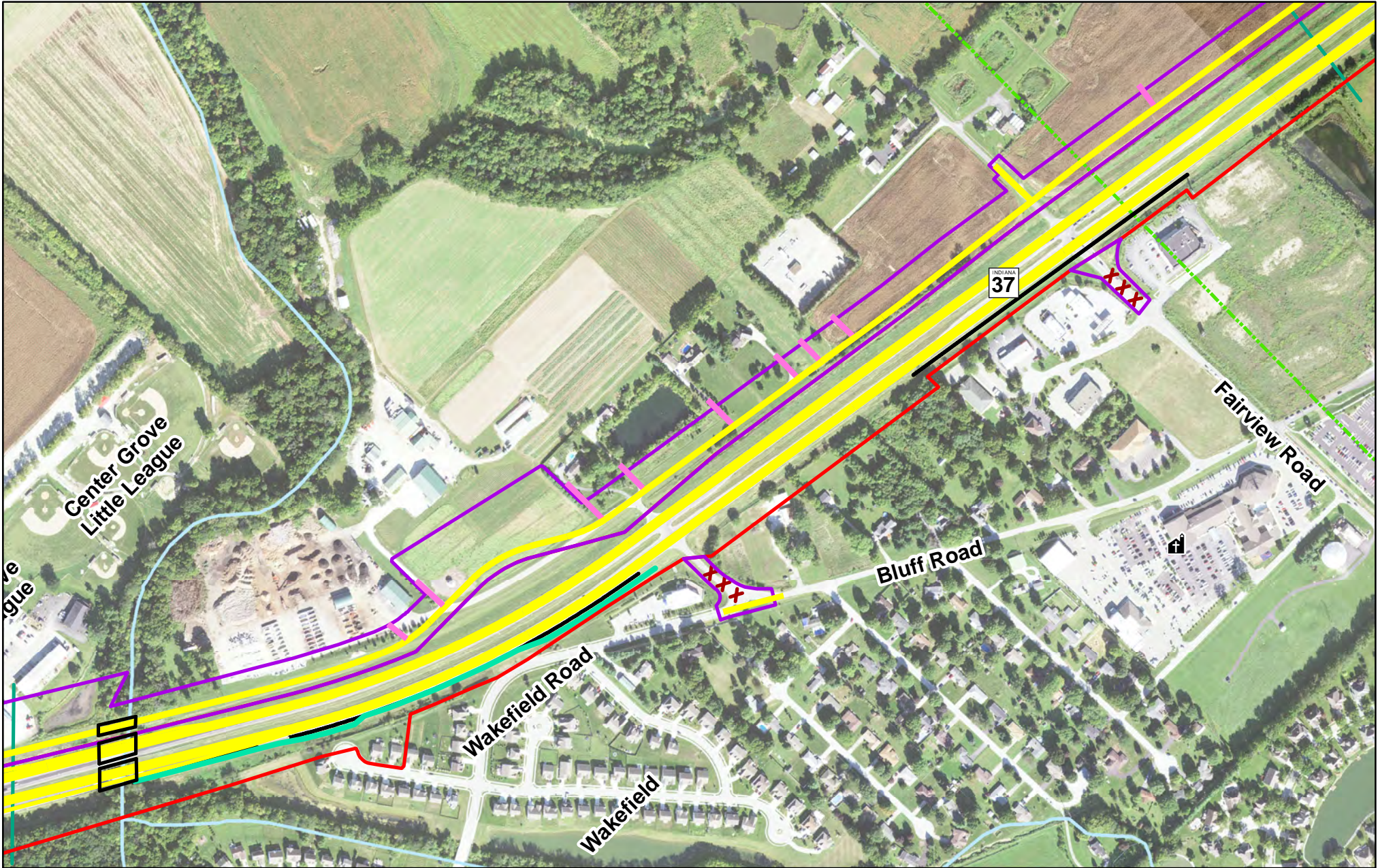
	Pavement	Limited Access ROW	Noise Barrier	Bridges and Retaining Walls	Cemetery	Fire Station	<h2 style="text-align: center;">REFINED PREFERRED ALTERNATIVE</h2> <p style="text-align: center;">0 250 500</p> <p style="text-align: center;">1 Inch=500 Feet </p>
	Driveway	Local ROW	Sidewalk	Rivers or Streams	Church	Gravel Pits	
	Roads Closed or Removed	Subsection Line	Match Lines	US 50 Bicycle Route			



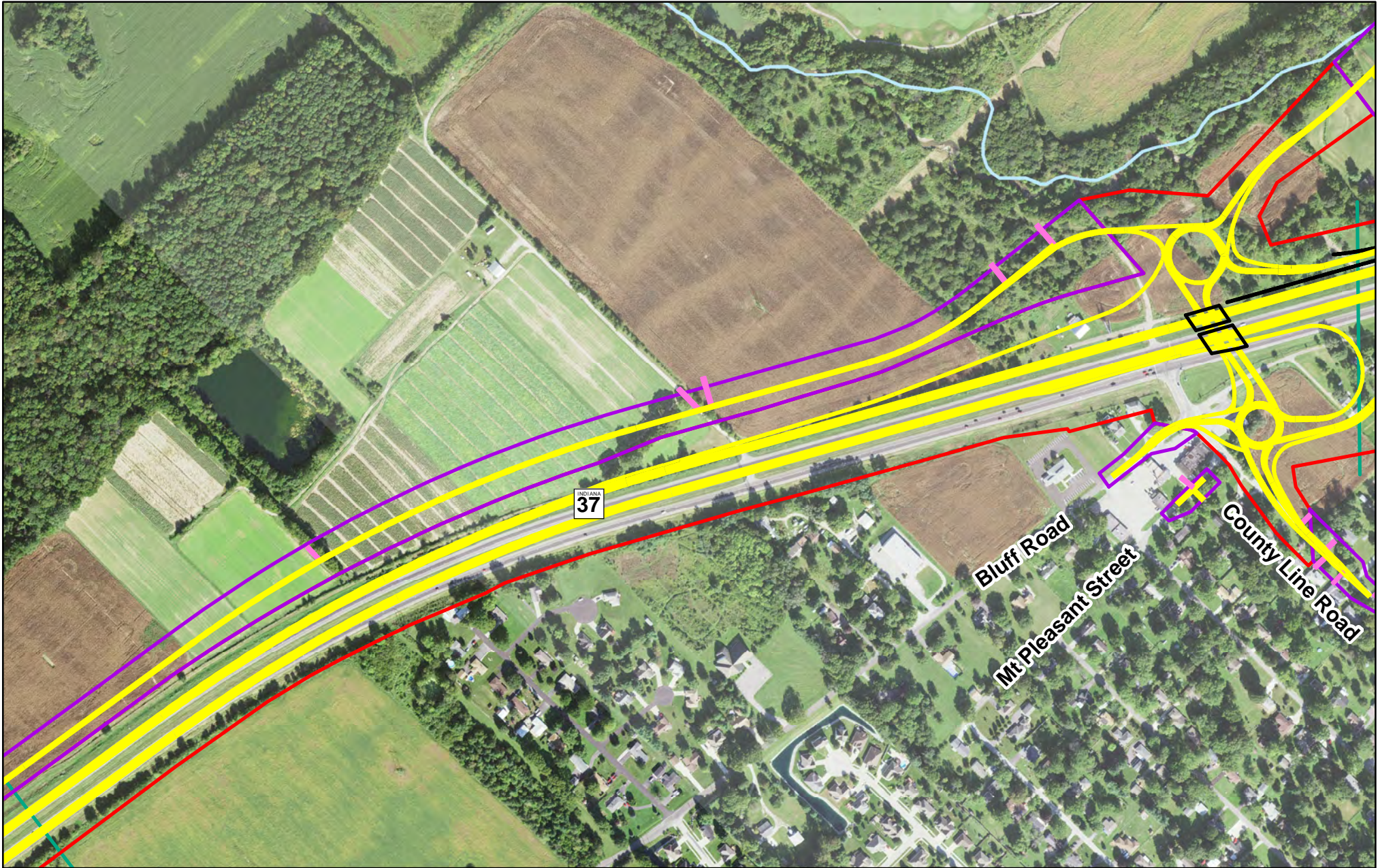
	Pavement	Limited Access ROW	Noise Barrier	Bridges and Retaining Walls	Cemetery	Fire Station	<h2 style="text-align: center;">REFINED PREFERRED ALTERNATIVE</h2> <p style="text-align: center;">0 250 500</p> <p style="text-align: center;">1 Inch=500 Feet </p>
	Driveway	Local ROW	Sidewalk	Rivers or Streams	Church	Gravel Pits	
	Roads Closed or Removed	Subsection Line	Match Lines	US 50 Bicycle Route			



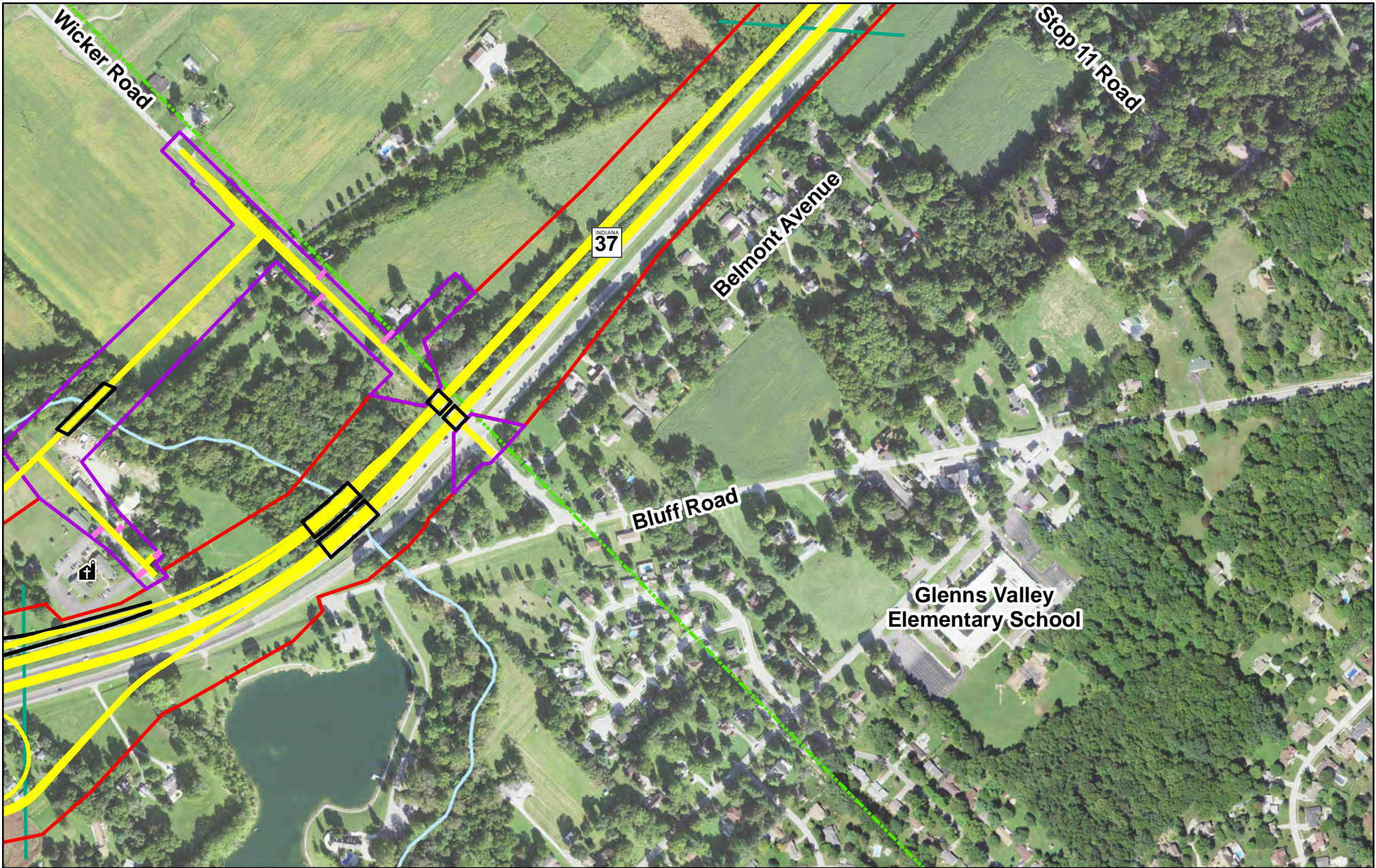
	Pavement	Limited Access ROW	Noise Barrier	Bridges and Retaining Walls	Cemetery	Fire Station	<h2 style="text-align: center;">REFINED PREFERRED ALTERNATIVE</h2> <p style="text-align: center;">0 250 500</p> <p style="text-align: center;">1 Inch=500 Feet </p>
	Driveway	Local ROW	Sidewalk	Rivers or Streams	Church	Gravel Pits	
	Roads Closed or Removed	Subsection Line	Match Lines	US 50 Bicycle Route			



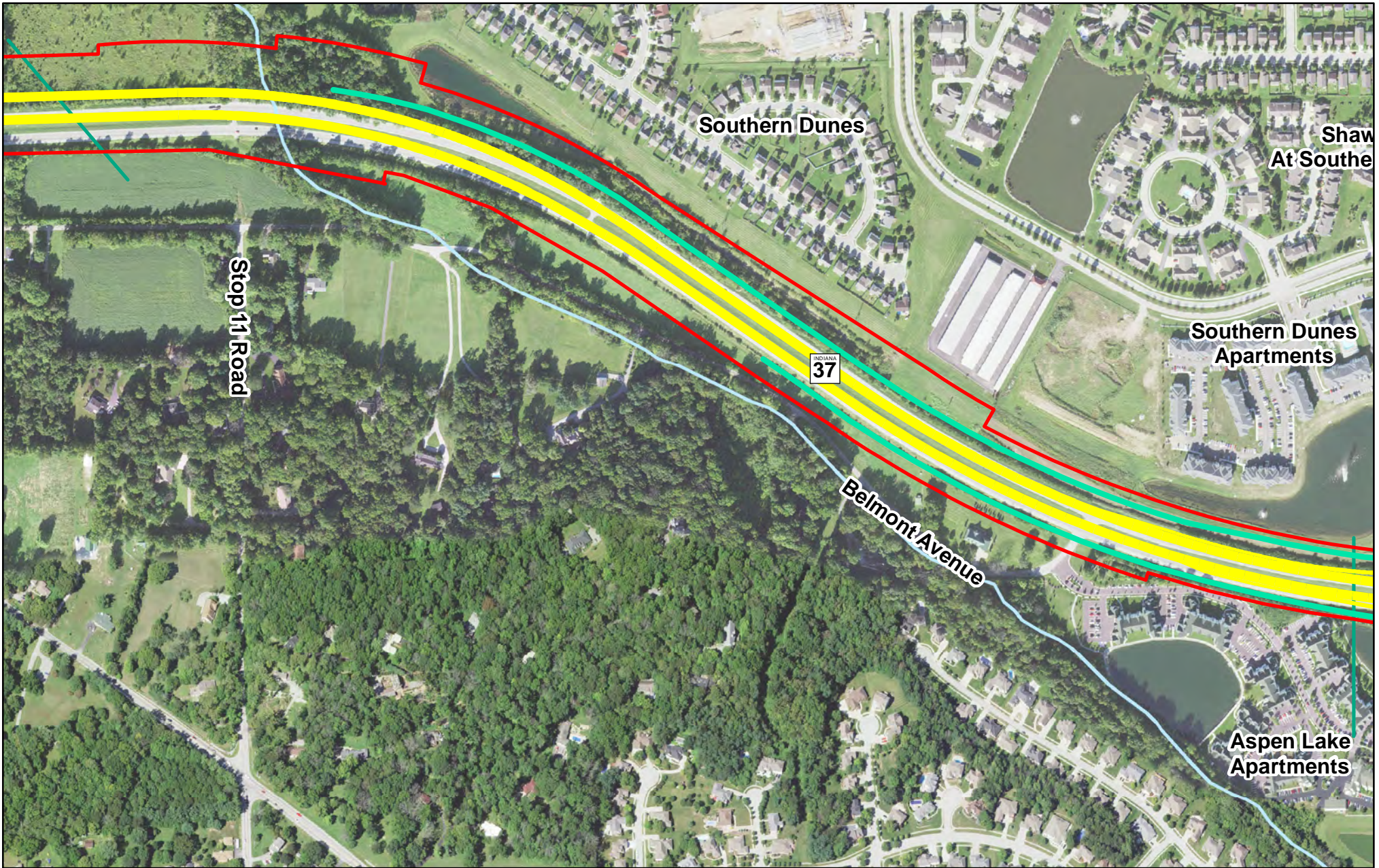
	Pavement	Limited Access ROW	Noise Barrier	Bridges and Retaining Walls	Cemetery	Fire Station	<h2 style="margin: 0;">REFINED PREFERRED ALTERNATIVE</h2> <p style="margin: 0;">0 250 500</p> <p style="margin: 0;">1 Inch=500 Feet </p>
	Driveway	Local ROW	Sidewalk	Rivers or Streams	Church	Gravel Pits	
	Roads Closed or Removed	Subsection Line	Match Lines	US 50 Bicycle Route			



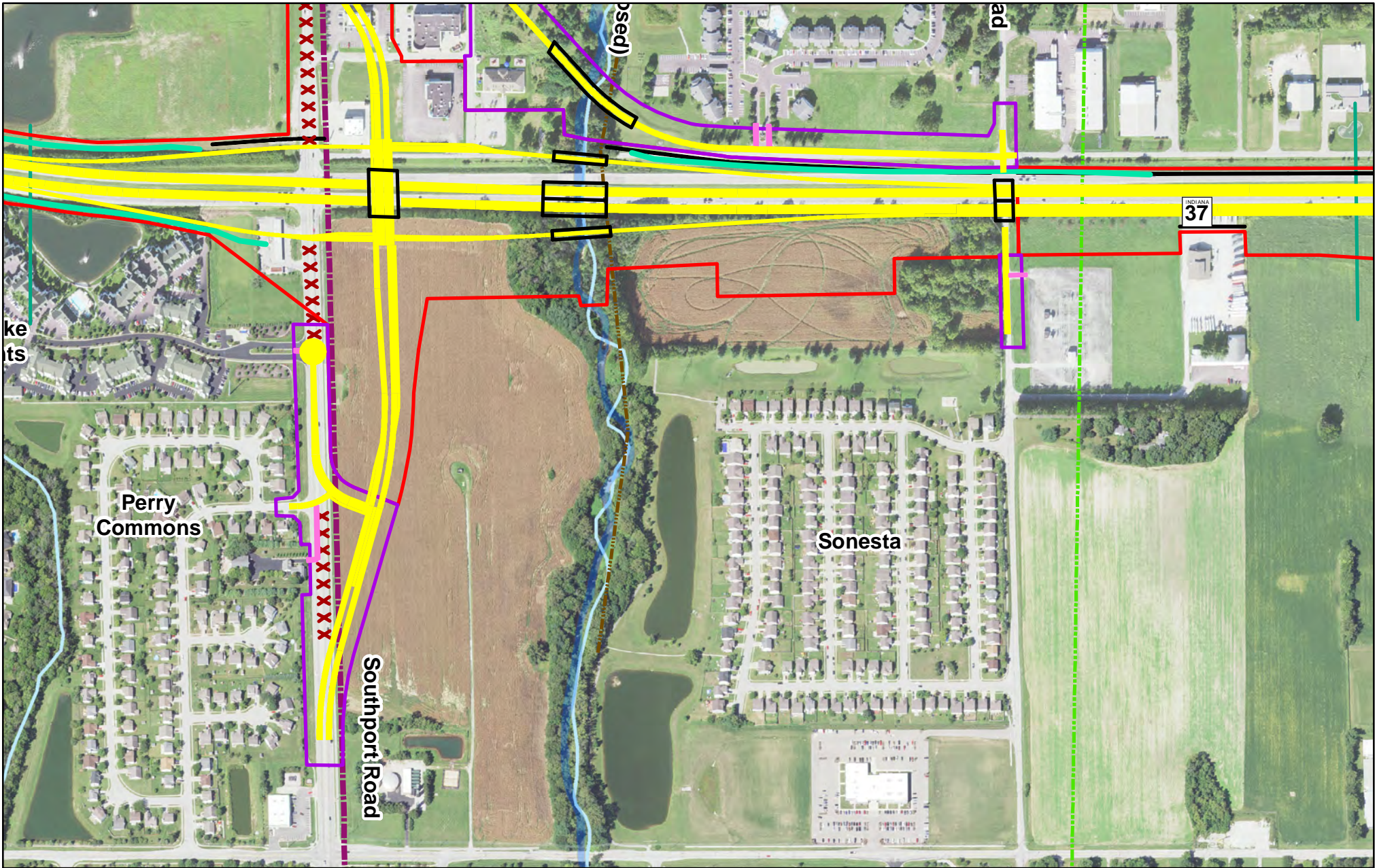
	Pavement	Limited Access ROW	Noise Barrier	Bridges and Retaining Walls	Cemetery	Fire Station	REFINED PREFERRED ALTERNATIVE 0 250 500 1 Inch=500 Feet Feet
	Driveway	Local ROW	Sidewalk	Rivers or Streams	Church	Gravel Pits	
	Roads Closed or Removed	Subsection Line	Match Lines	US 50 Bicycle Route			



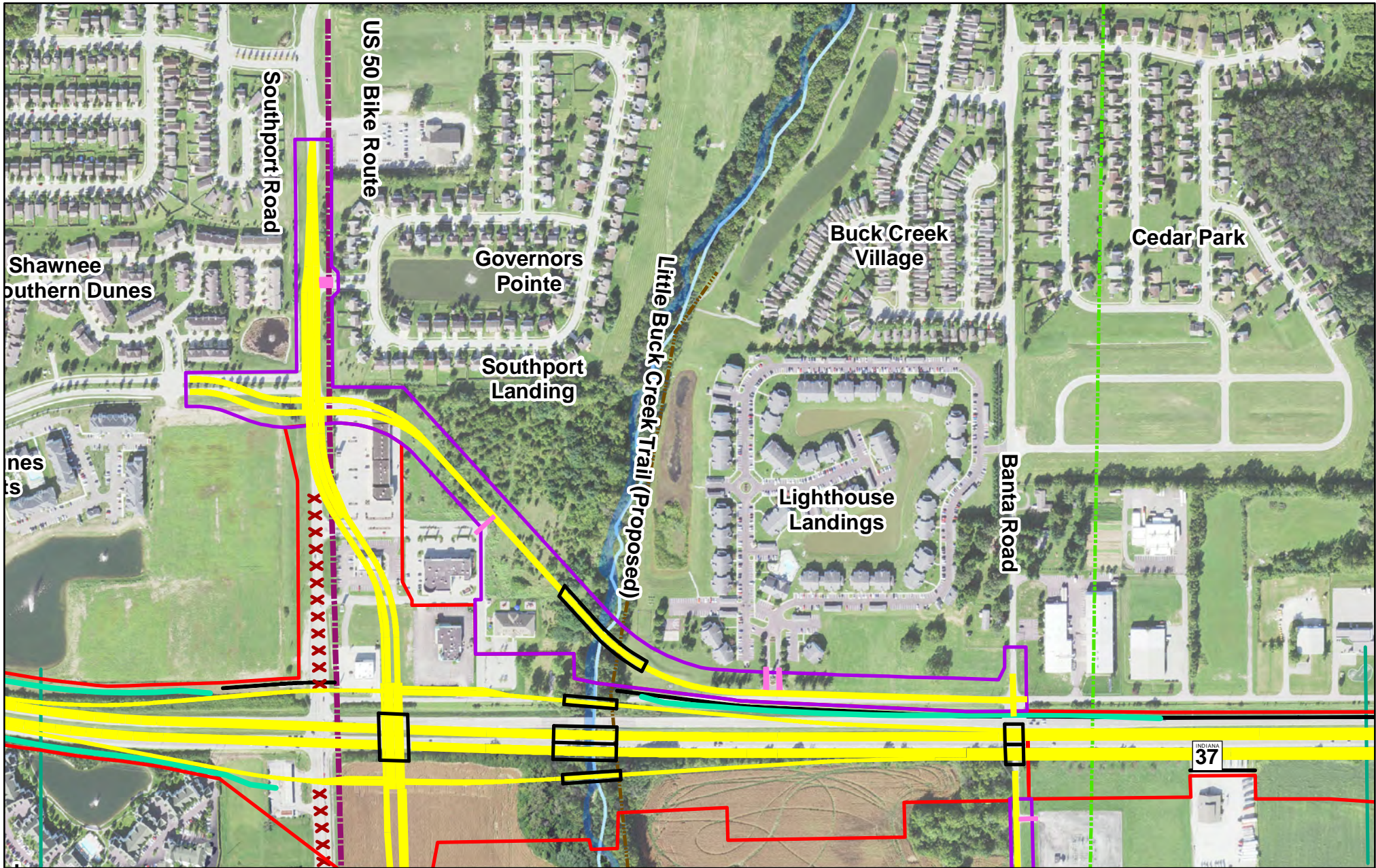
	Pavement	Limited Access ROW	Noise Barrier	Bridges and Retaining Walls	Cemetery	Fire Station	<h2 style="text-align: center;">REFINED PREFERRED ALTERNATIVE</h2> <p style="text-align: center;">0 250 500</p> <p style="text-align: center;">1 Inch=500 Feet </p>
	Driveway	Local ROW	Sidewalk	Rivers or Streams	Church	Gravel Pits	
	Roads Closed or Removed	Subsection Line	Match Lines	US 50 Bicycle Route			



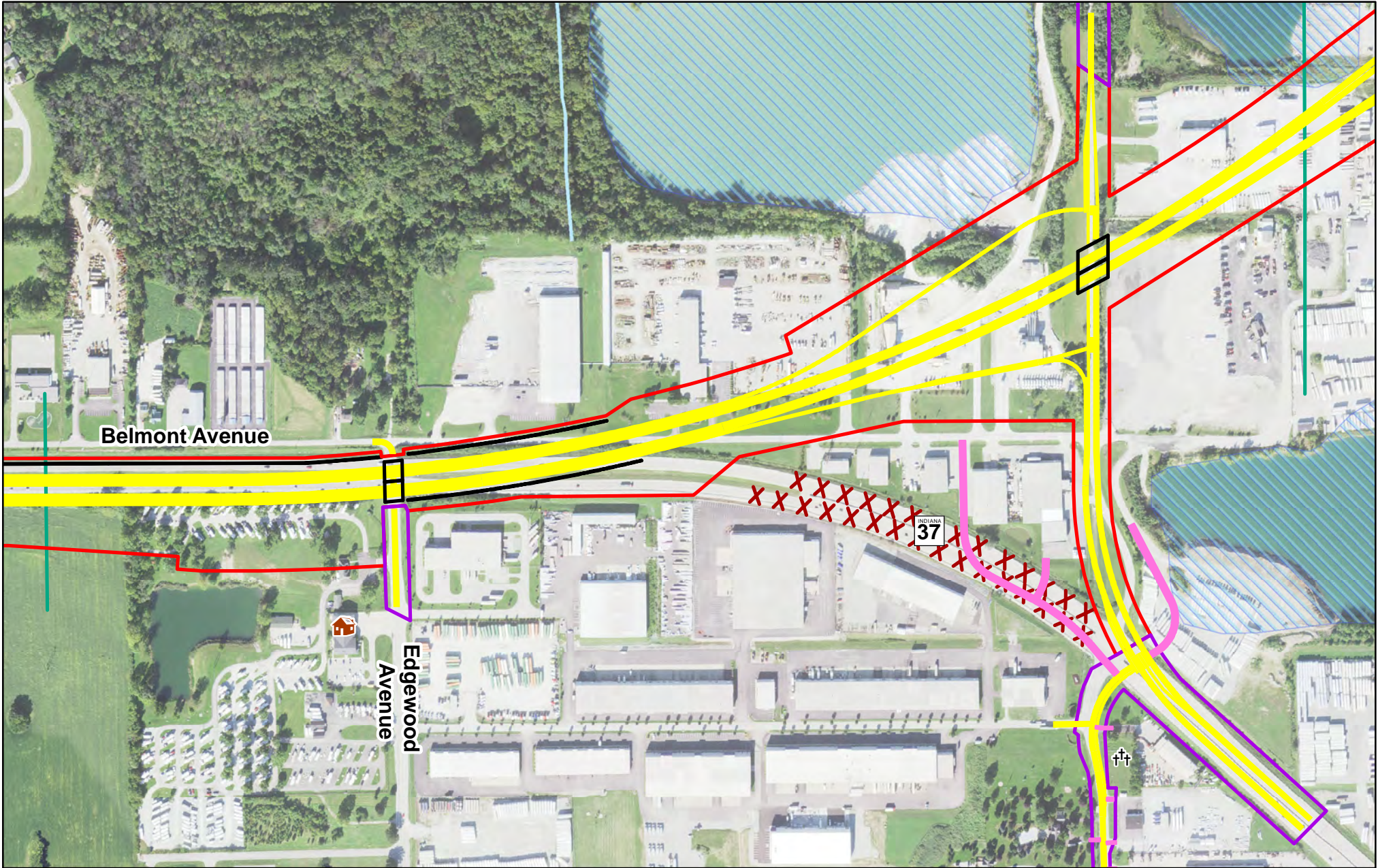
	Pavement	Limited Access ROW	Noise Barrier	Bridges and Retaining Walls	Cemetery	Fire Station	REFINED PREFERRED ALTERNATIVE 0 250 500 1 Inch=500 Feet Feet
	Driveway	Local ROW	Sidewalk	Rivers or Streams	Church	Gravel Pits	
	Roads Closed or Removed	Subsection Line	Match Lines	US 50 Bicycle Route			



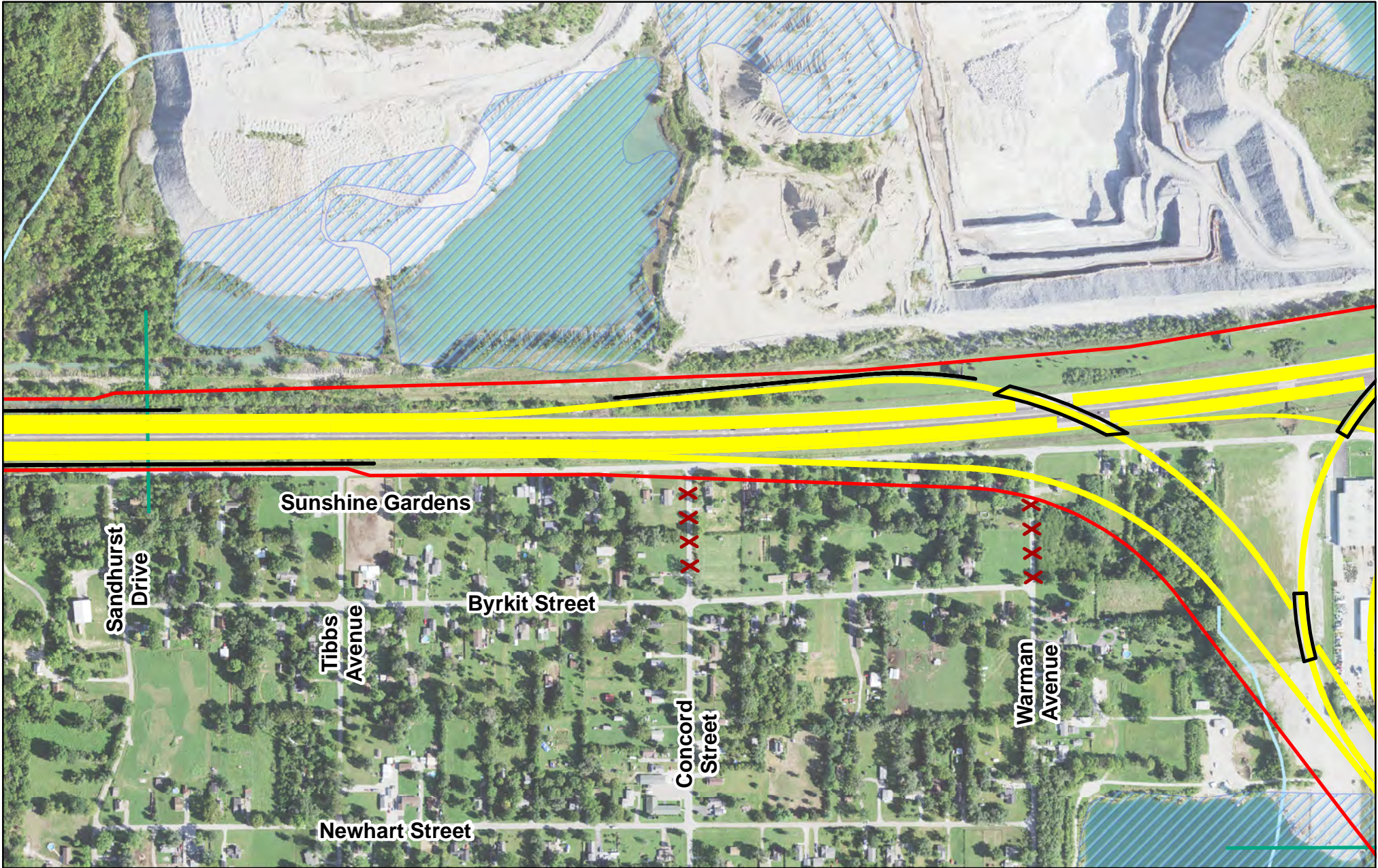
	Pavement	Limited Access ROW	Noise Barrier	Bridges and Retaining Walls	Cemetery	Fire Station	<h2 style="text-align: center;">REFINED PREFERRED ALTERNATIVE</h2> <p style="text-align: center;">0 250 500</p> <p style="text-align: center;">1 Inch=500 Feet </p>
	Driveway	Local ROW	Sidewalk	Rivers or Streams	Church	Gravel Pits	
	Roads Closed or Removed	Subsection Line	Match Lines	US 50 Bicycle Route			



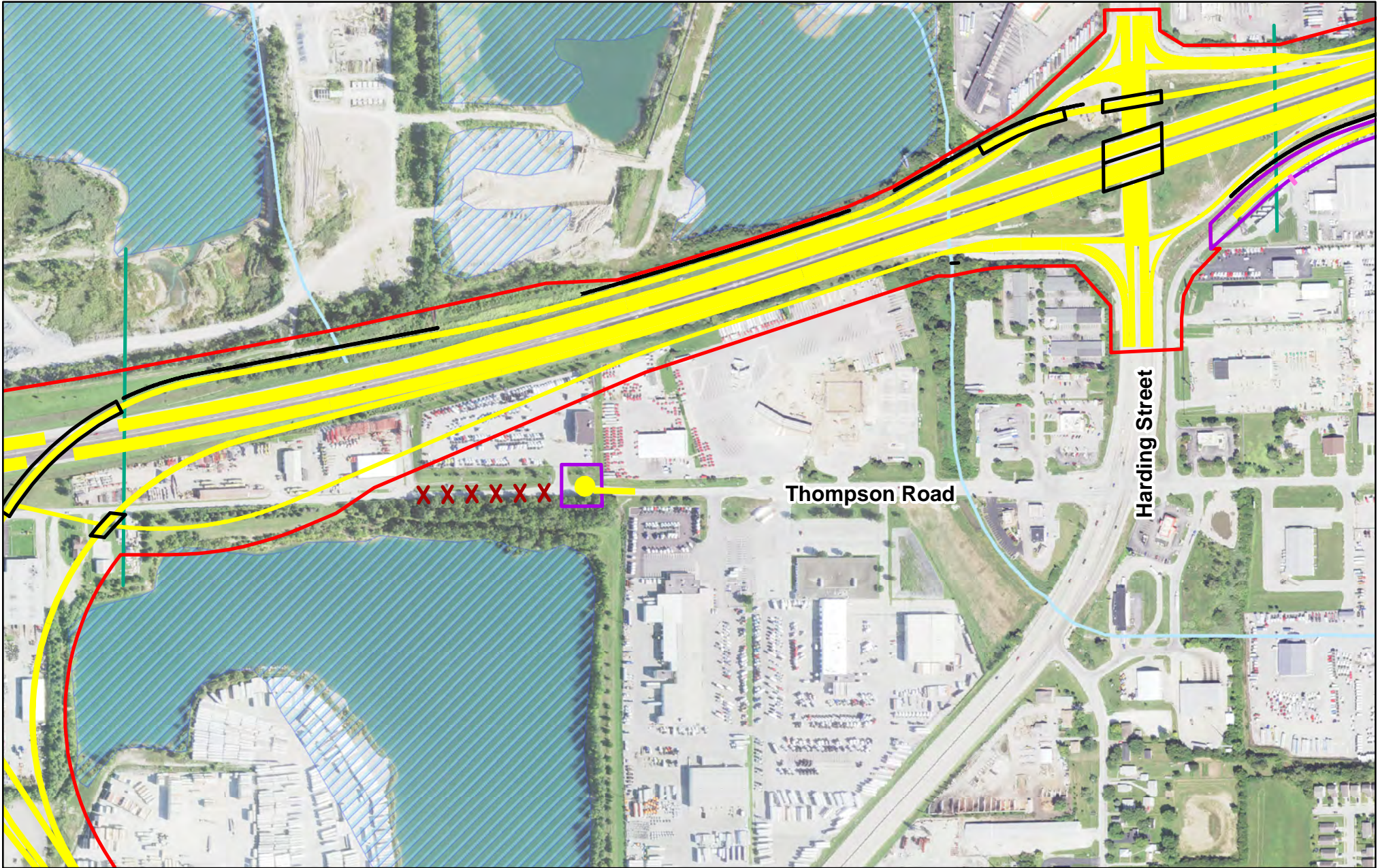
	Pavement	Limited Access ROW	Noise Barrier	Bridges and Retaining Walls	Cemetery	Fire Station	<h2 style="text-align: center;">REFINED PREFERRED ALTERNATIVE</h2> <p style="text-align: center;">0 250 500</p> <p style="text-align: center;">1 Inch=500 Feet </p>
	Driveway	Local ROW	Sidewalk	Rivers or Streams	Church	Gravel Pits	
	Roads Closed or Removed	Subsection Line	Match Lines	US 50 Bicycle Route			



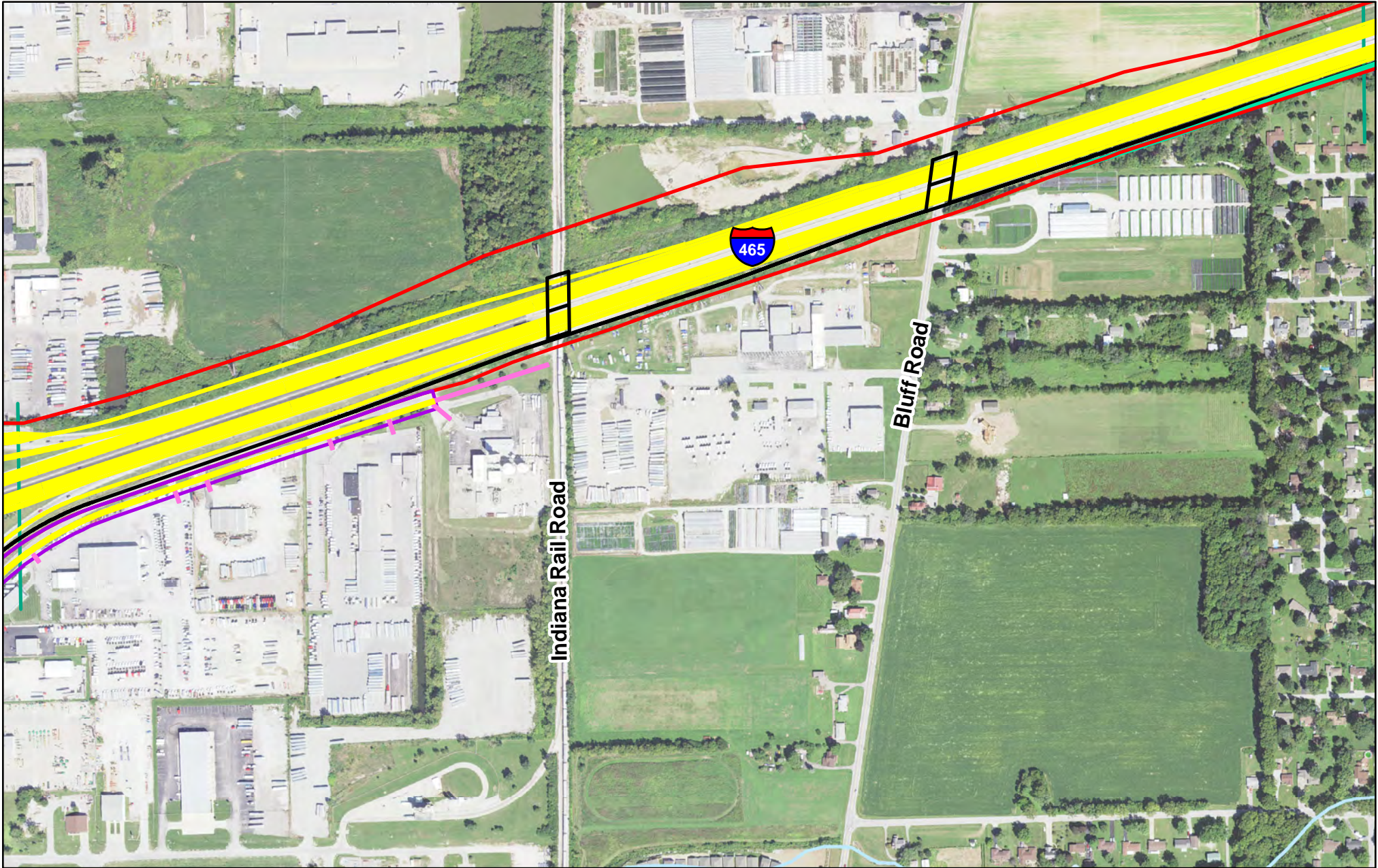
	Pavement	Limited Access ROW	Noise Barrier	Bridges and Retaining Walls	Cemetery	Fire Station	<h2 style="margin: 0;">REFINED PREFERRED ALTERNATIVE</h2> <p style="margin: 0;">0 250 500</p> <p style="margin: 0;">1 Inch=500 Feet </p>
	Driveway	Local ROW	Sidewalk	Rivers or Streams	Church	Gravel Pits	
	Roads Closed or Removed	Subsection Line	Match Lines	US 50 Bicycle Route			



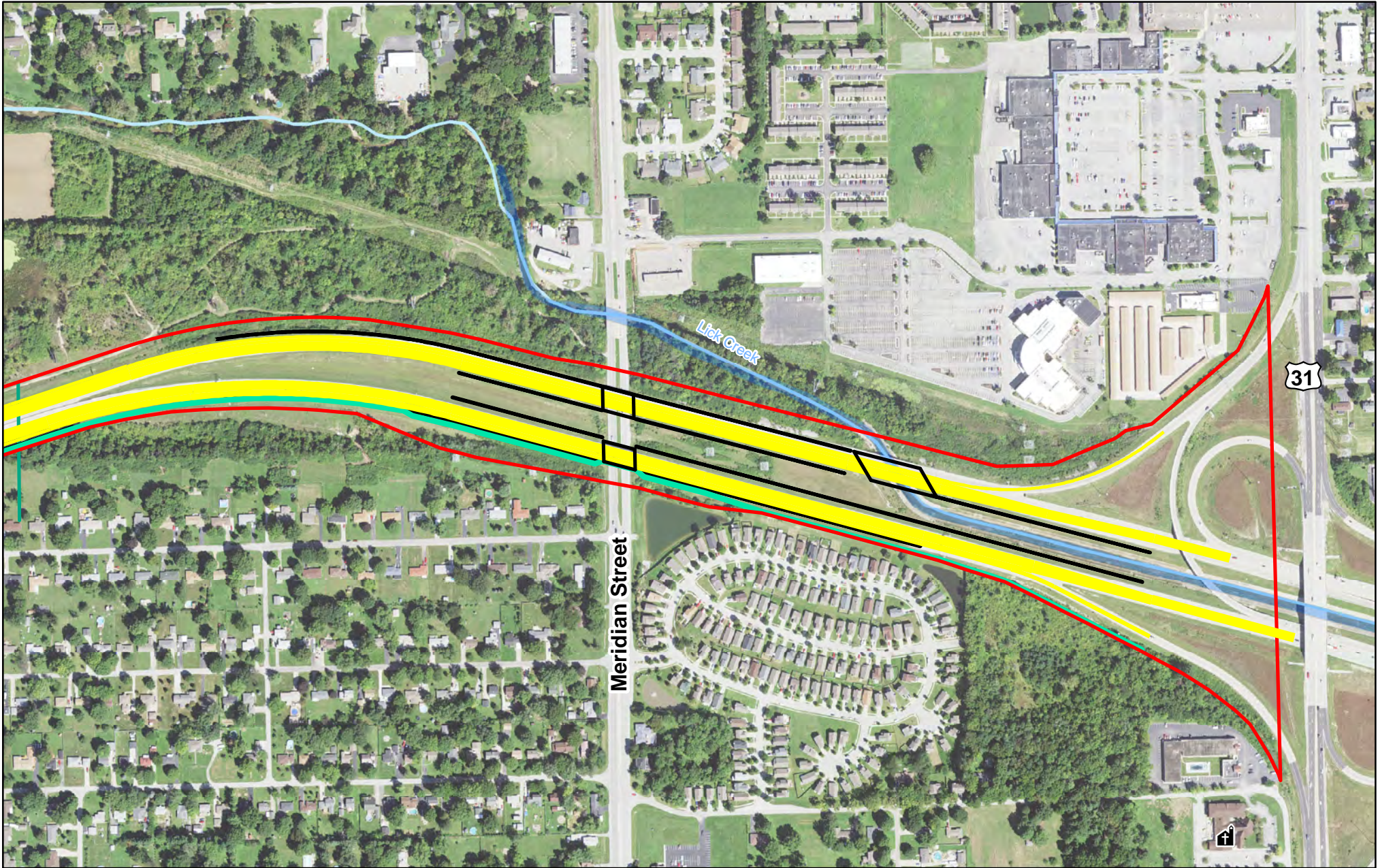
	Pavement	Limited Access ROW	Noise Barrier	Bridges and Retaining Walls	Cemetery	Fire Station	<h2 style="text-align: center;">REFINED PREFERRED ALTERNATIVE</h2> <p style="text-align: center;">0 250 500</p> <p style="text-align: center;">1 Inch=500 Feet </p>
	Driveway	Local ROW	Sidewalk	Rivers or Streams	Church	Gravel Pits	
	Roads Closed or Removed	Subsection Line	Match Lines	US 50 Bicycle Route			



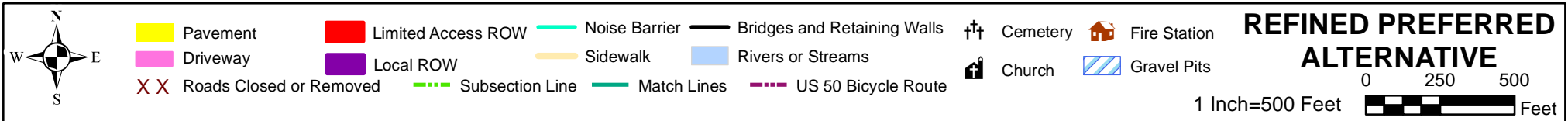
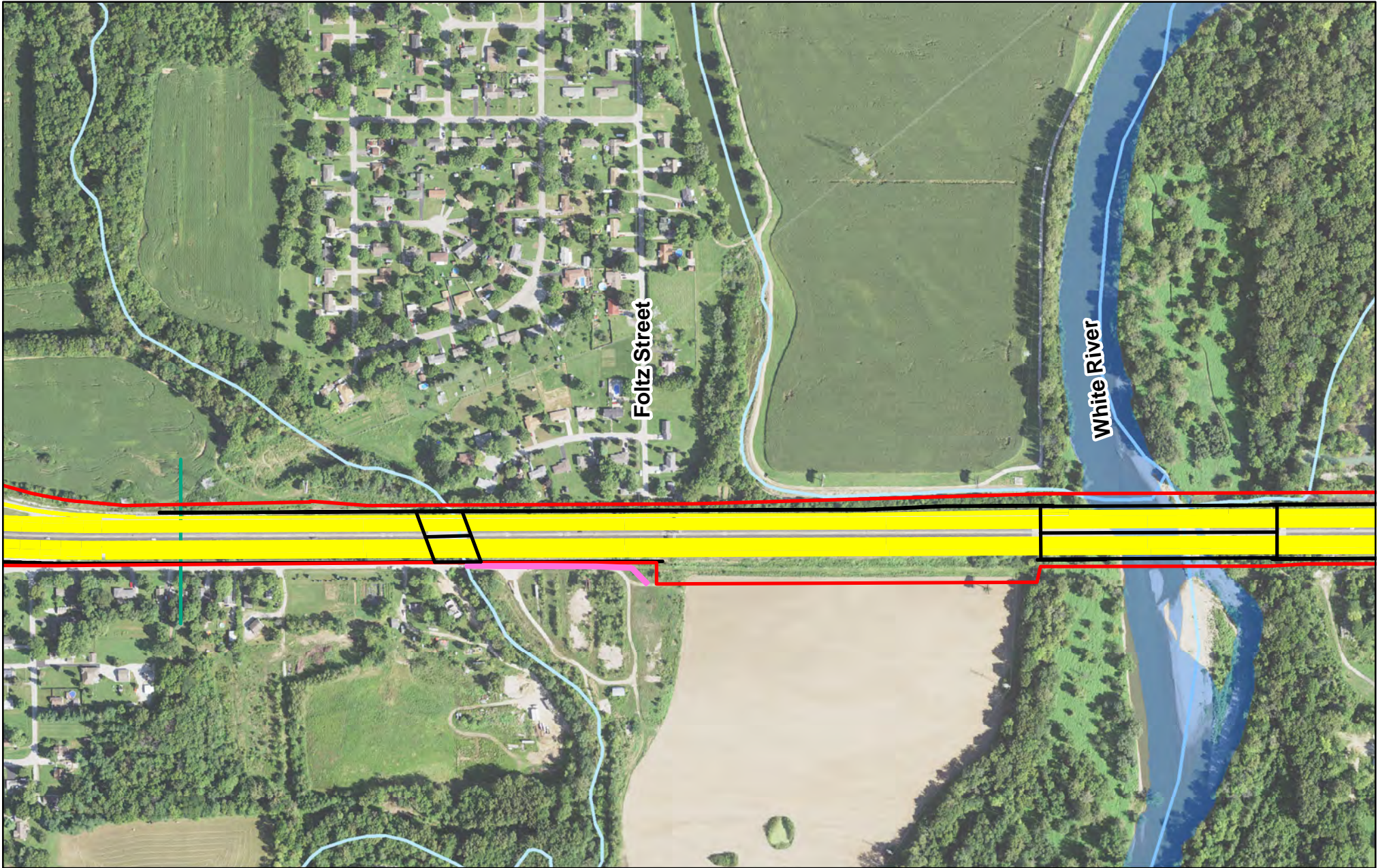
	Pavement	Limited Access ROW	Noise Barrier	Bridges and Retaining Walls	Cemetery	Fire Station	<h2 style="text-align: center;">REFINED PREFERRED ALTERNATIVE</h2> <p style="text-align: center;">0 250 500</p> <p style="text-align: center;">1 Inch=500 Feet </p>
	Driveway	Local ROW	Sidewalk	Rivers or Streams	Church	Gravel Pits	
	Roads Closed or Removed	Subsection Line	Match Lines	US 50 Bicycle Route			

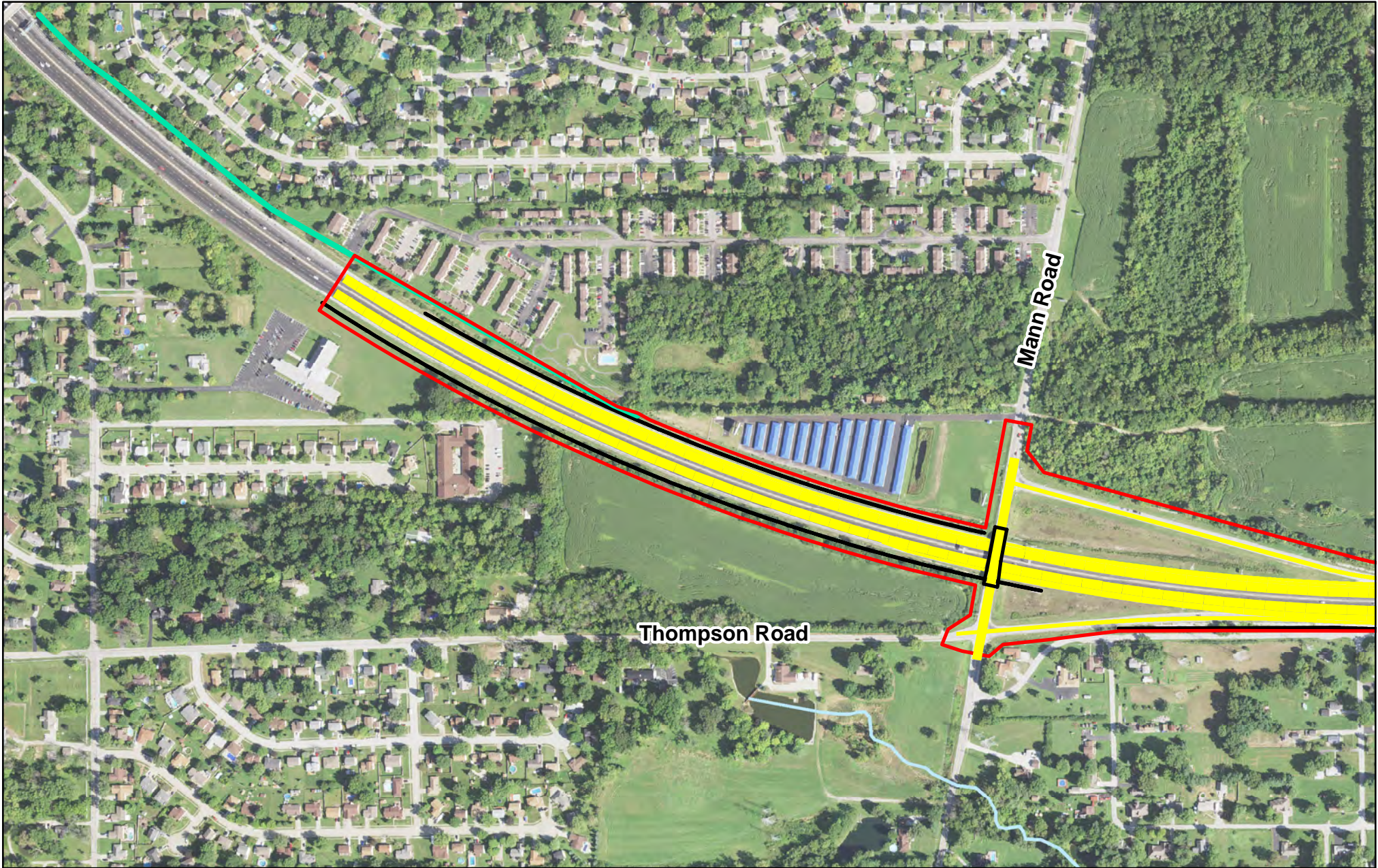


	Pavement	Limited Access ROW	Noise Barrier	Bridges and Retaining Walls	Cemetery	Fire Station	REFINED PREFERRED ALTERNATIVE 0 250 500 1 Inch=500 Feet Feet
	Driveway	Local ROW	Sidewalk	Rivers or Streams	Church	Gravel Pits	
	Roads Closed or Removed	Subsection Line	Match Lines	US 50 Bicycle Route			



	Pavement	Limited Access ROW	Noise Barrier	Bridges and Retaining Walls	Cemetery	Fire Station	<h2 style="text-align: center;">REFINED PREFERRED ALTERNATIVE</h2> <p style="text-align: center;">0 250 500</p> <p style="text-align: center;">1 Inch=500 Feet </p>
	Driveway	Local ROW	Sidewalk	Rivers or Streams	Church	Gravel Pits	
	Roads Closed or Removed	Subsection Line	Match Lines	US 50 Bicycle Route			





	Pavement	Limited Access ROW	Noise Barrier	Bridges and Retaining Walls	Cemetery	Fire Station	<h2 style="margin: 0;">REFINED PREFERRED ALTERNATIVE</h2> <p style="margin: 0;">0 250 500</p> <p style="margin: 0;">1 Inch=500 Feet </p>
	Driveway	Local ROW	Sidewalk	Rivers or Streams	Church	Gravel Pits	
	Roads Closed or Removed	Subsection Line	Match Lines	US 50 Bicycle Route			