

LEGEND:

Sidewalk	Detectable Warning Surface
Ramp	
Clear Space	
Turning Space	

**NOT FOR CONSTRUCTION**

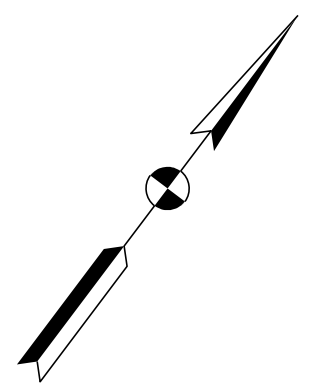
RECOMMENDED FOR APPROVAL	DESIGN ENGINEER	6/8/2021	DATE
DESIGNED: SMB	6/8/2021	DRAWN: SMB	6/8/2021
CHECKED: LNB	6/8/2021	CHECKED: RCC	6/8/2021

**INDIANA DEPARTMENT OF TRANSPORTATION**

**CURB RAMP DETAIL  
MAIN CROSS STREET NW**

SCALE	BRIDGE FILE
1" = 2'	N/A
	DESIGNATION
	1900334
SURVEY BOOK	SHEETS
Electronic	101 of 200
CONTRACT	PROJECT
R-42228	1900334

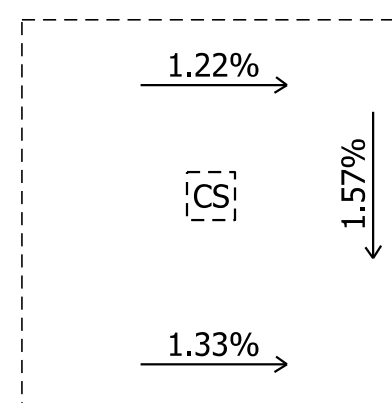
State Road 56 (West Main Street)



Main Cross Street

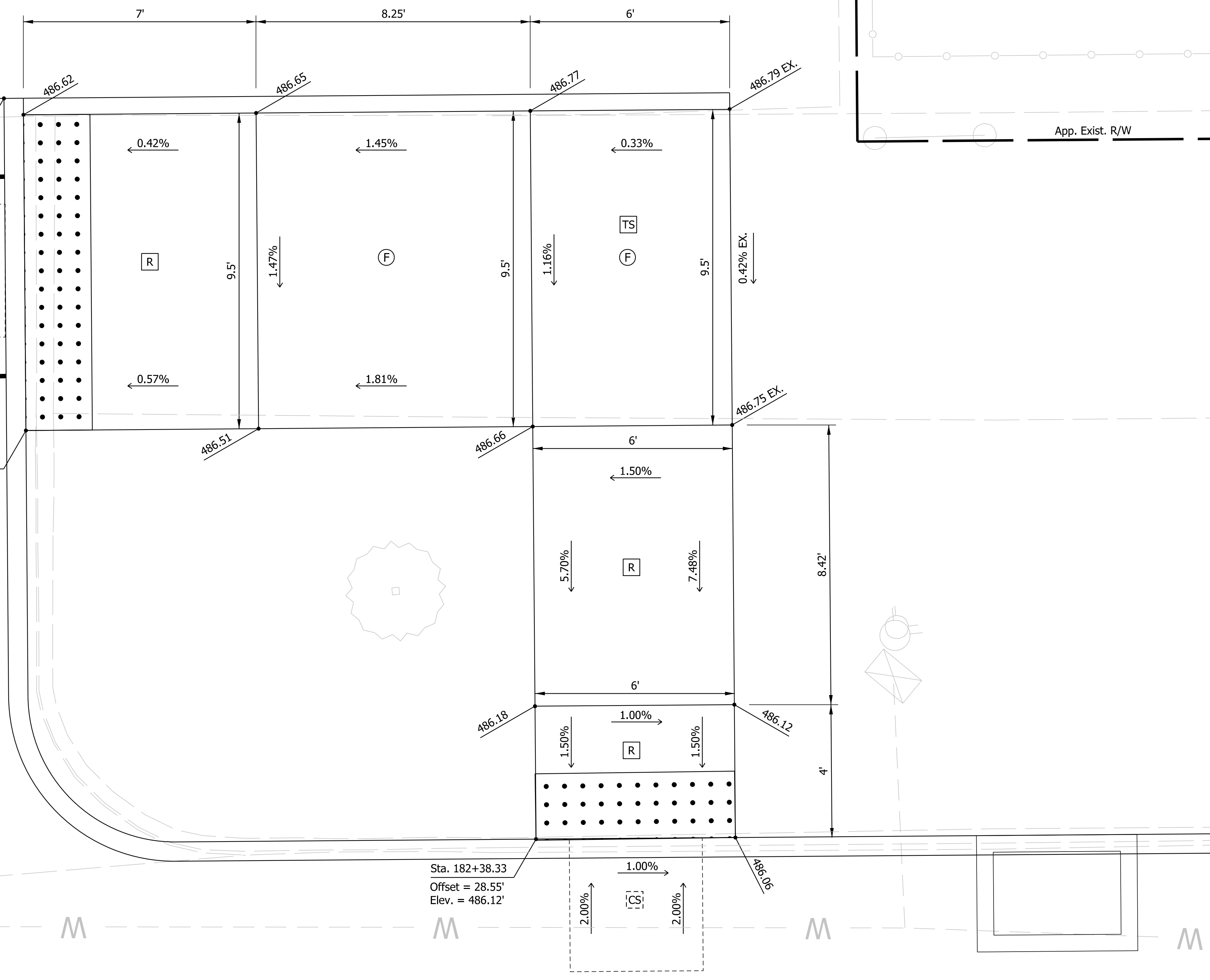
**PERPENDICULAR CURB RAMP  
AT SR 56 AND MAIN CROSS STREET NE**

Sta. 182+22.50  
Offset = 51.00'  
Elev. = 486.64' EX.



Sta. 182+23.00  
Offset = 41.00'  
Elev. = 486.47'

Sta. 182+38.33  
Offset = 28.55'  
Elev. = 486.12'



LEGEND:

	Sidewalk		Detectable Warning Surface
	Ramp		
	Clear Space		
	Turning Space		

**NOT FOR  
CONSTRUCTION**

RECOMMENDED FOR APPROVAL	6/8/2021	DESIGN ENGINEER	State Road 56 (West Main Street)
DESIGNED: SMB	6/8/2021	DRAWN: SMB	6/8/2021
CHECKED: LNB	6/8/2021	CHECKED: RCC	6/8/2021

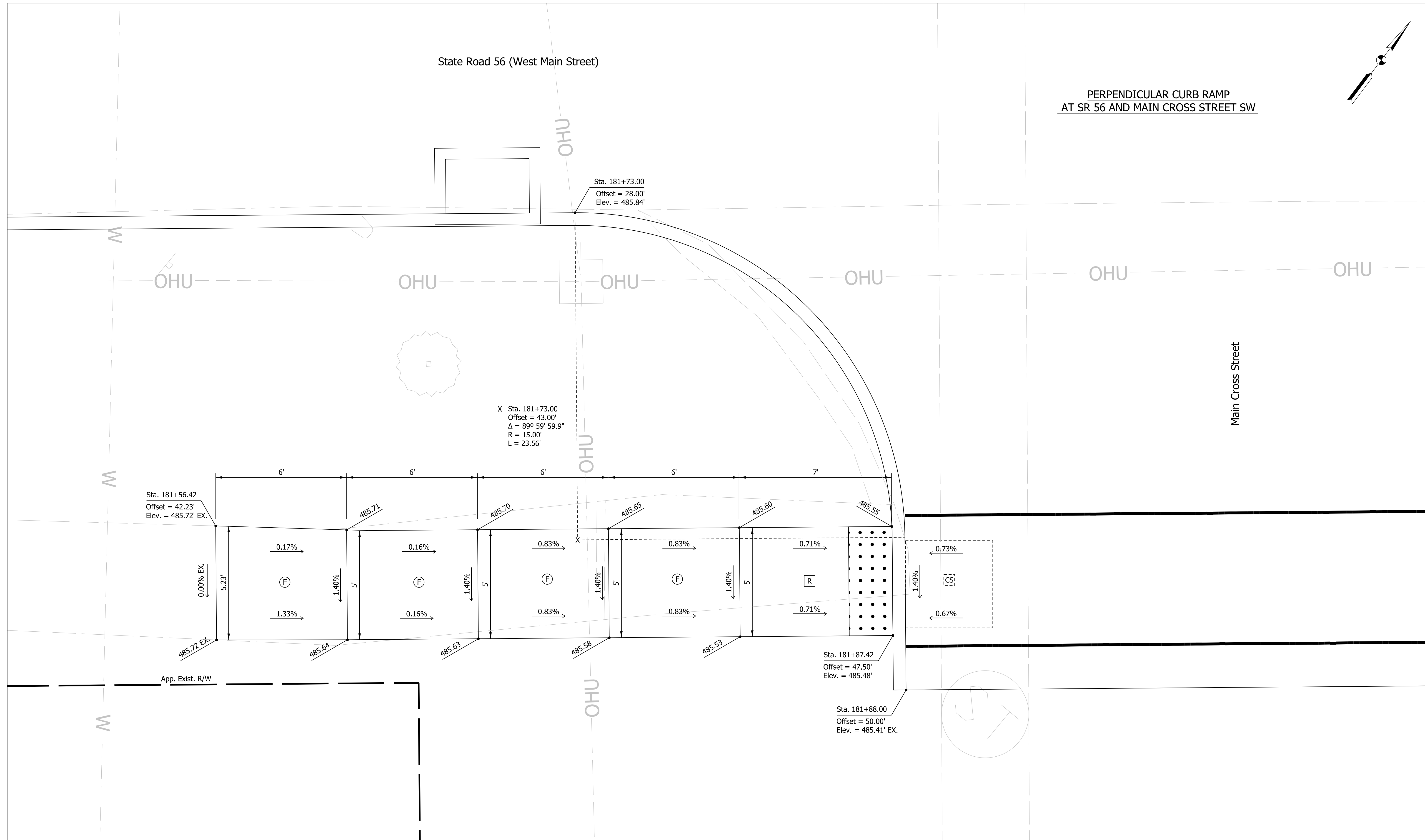
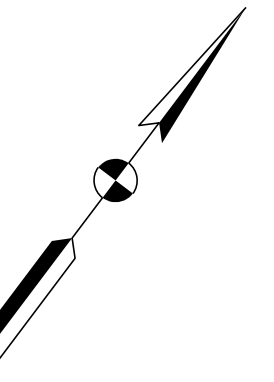
**INDIANA  
DEPARTMENT OF TRANSPORTATION**

**CURB RAMP DETAIL  
MAIN CROSS STREET NE**

SCALE	BRIDGE FILE
1" = 2'	N/A
	DESIGNATION
	1900334
SURVEY BOOK	SHEETS
Electronic	102 of 200
CONTRACT	PROJECT
R-42228	1900334

State Road 56 (West Main Street)

PERPENDICULAR CURB RAMP  
AT SR 56 AND MAIN CROSS STREET SW



X Sta. 181+73.00  
Offset = 43.00'  
Δ = 89° 59' 59.9"  
R = 15.00'  
L = 23.56'

Sta. 181+56.42  
Offset = 42.23'  
Elev. = 485.72' EX.

Sta. 181+87.42  
Offset = 47.50'  
Elev. = 485.48'

Sta. 181+88.00  
Offset = 50.00'  
Elev. = 485.41' EX.

LEGEND:

	Sidewalk		Detectable Warning Surface
	Ramp		
	Clear Space		
	Turning Space		

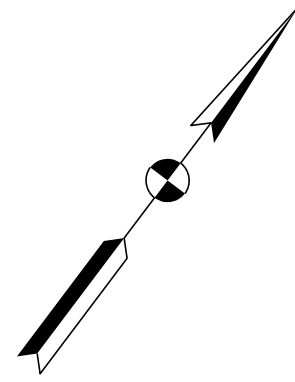
NOT FOR CONSTRUCTION

RECOMMENDED FOR APPROVAL	DESIGN ENGINEER	6/8/2021	DATE
DESIGNED: SMB	6/8/2021	DRAWN: SMB	6/8/2021
CHECKED: LNB	6/8/2021	CHECKED: RCC	6/8/2021

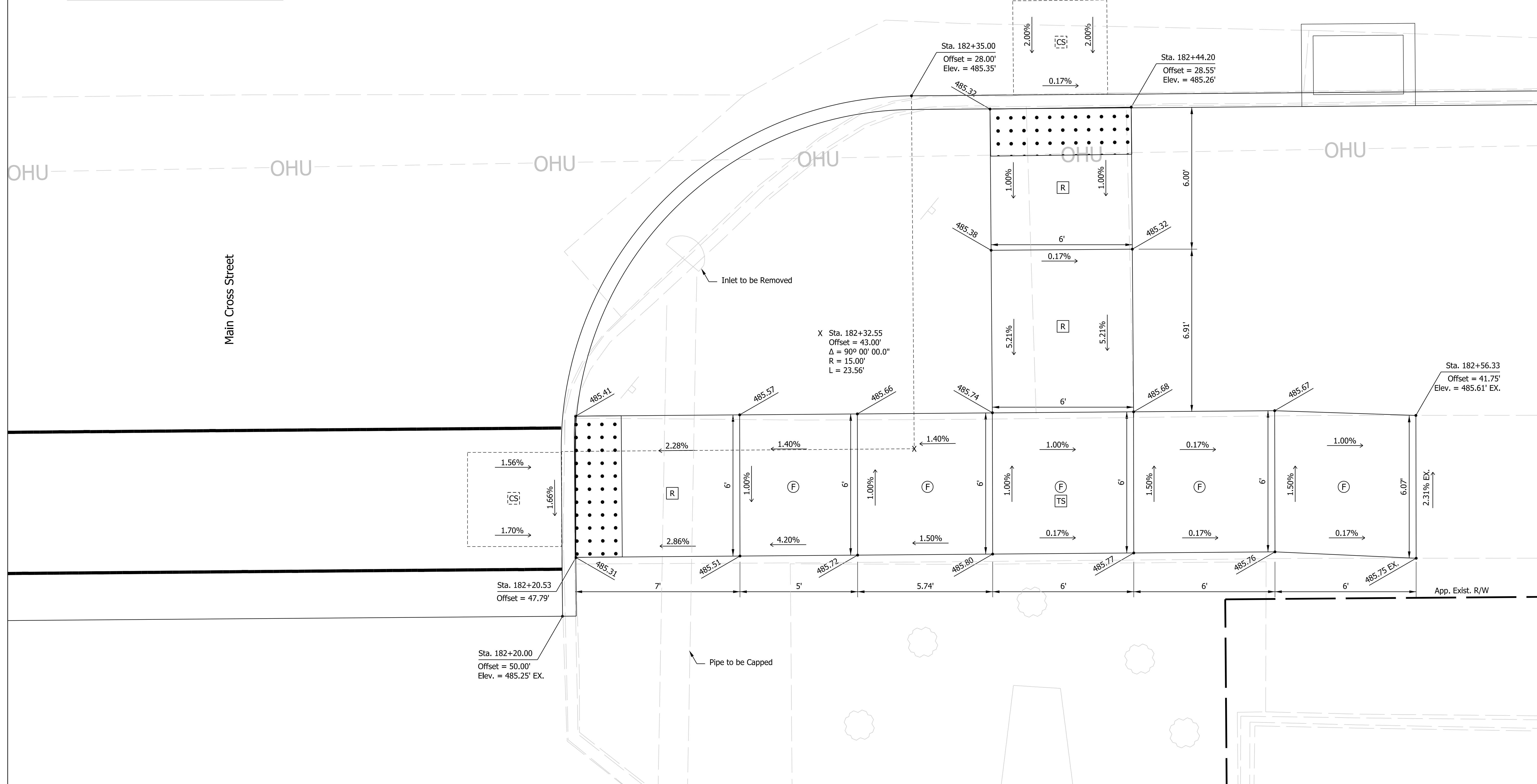
INDIANA  
DEPARTMENT OF TRANSPORTATION

CURB RAMP DETAIL  
MAIN CROSS STREET SW

SCALE	BRIDGE FILE
1" = 2'	N/A
	DESIGNATION
	1900334
SURVEY BOOK	SHEETS
Electronic	103 of 200
CONTRACT	PROJECT
R-42228	1900334



PERPENDICULAR CURB RAMP  
AT SR 56 AND MAIN CROSS STREET SE



LEGEND:

Sidewalk	Detectable Warning Surface
Ramp	
Clear Space	
Turning Space	

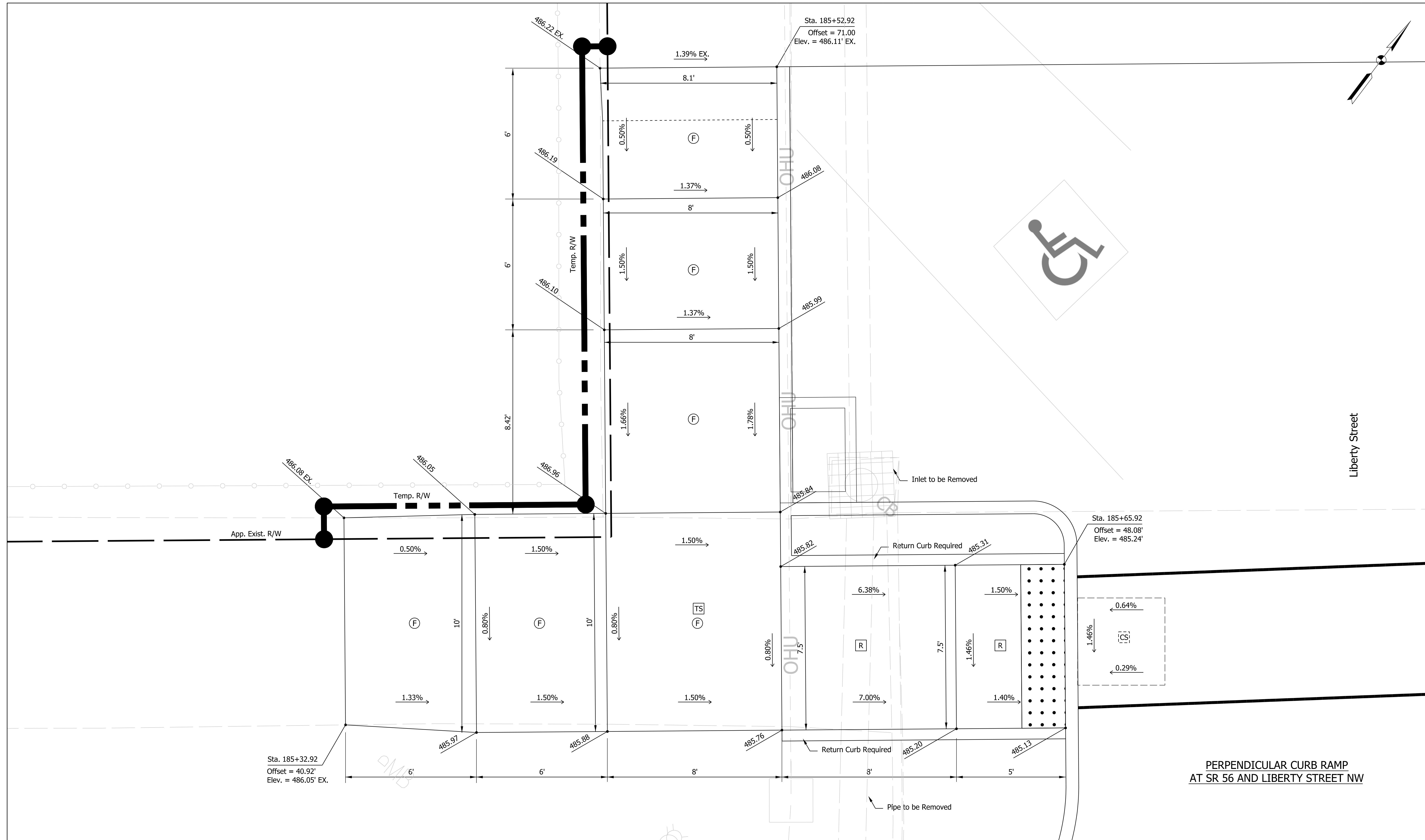
NOT FOR CONSTRUCTION

RECOMMENDED FOR APPROVAL	DESIGN ENGINEER	6/8/2021	DATE
DESIGNED: SMB	6/8/2021	DRAWN: SMB	6/8/2021
CHECKED: LNB	6/8/2021	CHECKED: RCC	6/8/2021

INDIANA  
DEPARTMENT OF TRANSPORTATION

CURB RAMP DETAIL  
MAIN CROSS STREET SE

SCALE	BRIDGE FILE
1" = 2'	N/A
	DESIGNATION
	1900334
SURVEY BOOK	SHEETS
Electronic	104 of 200
CONTRACT	PROJECT
R-42228	1900334



**PERPENDICULAR CURB RAMP  
AT SR 56 AND LIBERTY STREET NW**

**LEGEND:**

Sidewalk	Ramp	Clear Space	Turning Space	Detectable Warning Surface

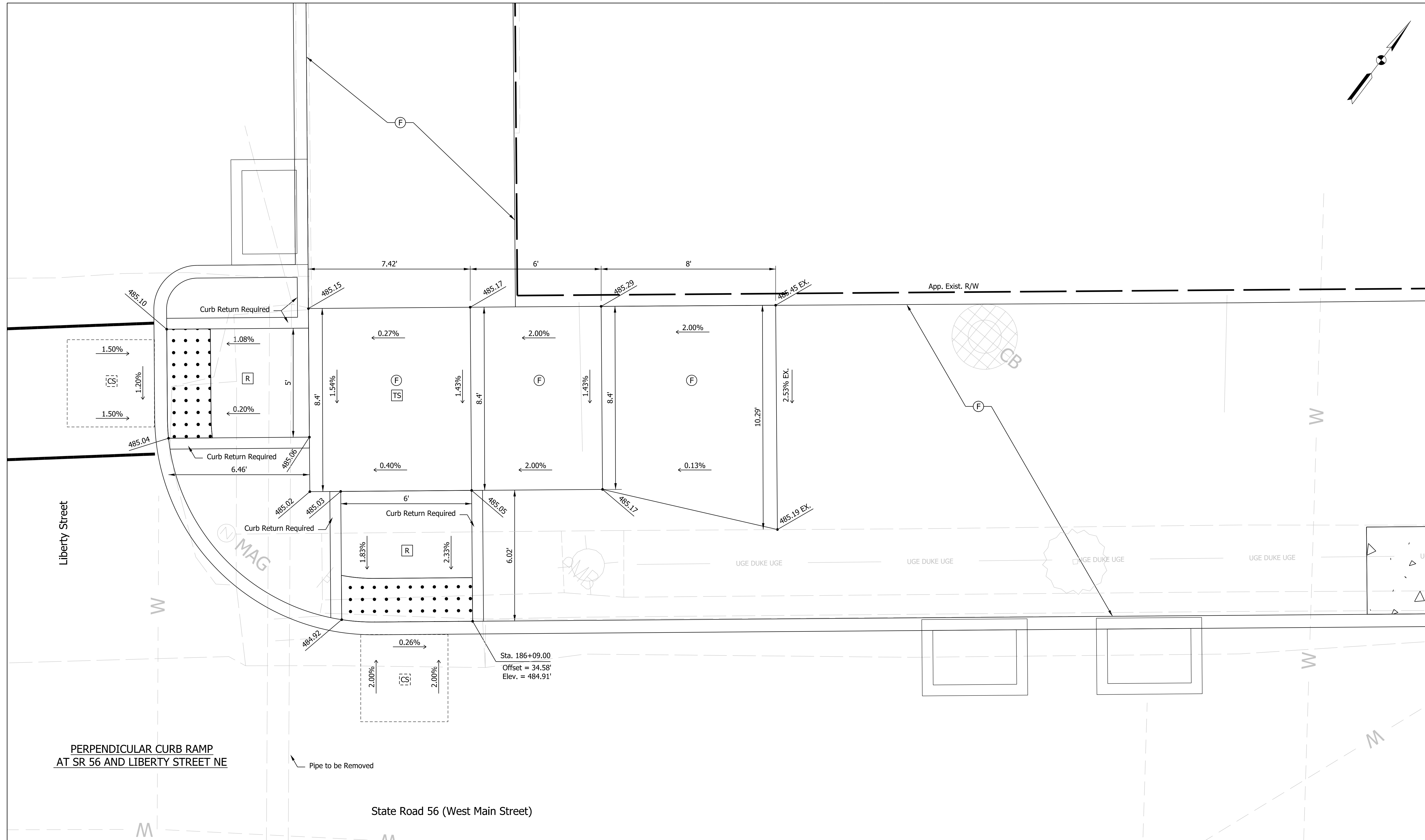
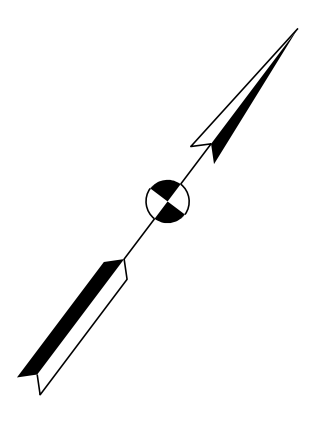
**NOT FOR  
CONSTRUCTION**

RECOMMENDED FOR APPROVAL	DESIGN ENGINEER	6/8/2021	DATE
DESIGNED: SMB	6/8/2021	DRAWN: SMB	6/8/2021
CHECKED: LNB	6/8/2021	CHECKED: RCC	6/8/2021

**INDIANA  
DEPARTMENT OF TRANSPORTATION**

**CURB RAMP DETAIL  
LIBERTY STREET NW**

SCALE	BRIDGE FILE
1" = 2'	N/A
	DESIGNATION
	1900334
SURVEY BOOK	SHEETS
Electronic	105 of 200
CONTRACT	PROJECT
R-42228	1900334



LEGEND:

(F) Sidewalk	[Dotted Pattern] Detectable Warning Surface
(R) Ramp	
(CS) Clear Space	
(TS) Turning Space	

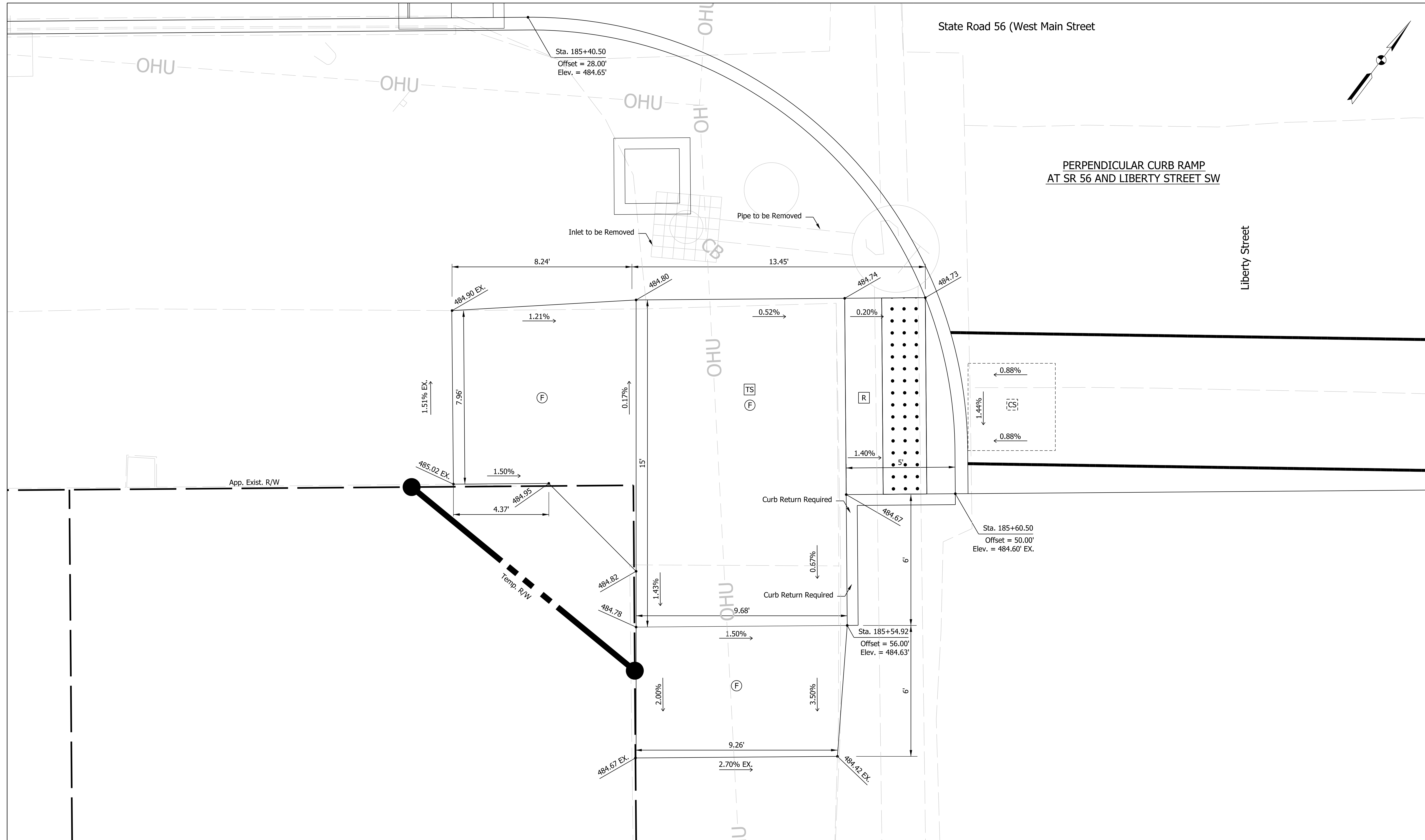
**NOT FOR  
CONSTRUCTION**

RECOMMENDED FOR APPROVAL	DESIGN ENGINEER	6/8/2021	DATE
DESIGNED: SMB	6/8/2021	DRAWN: SMB	6/8/2021
CHECKED: LNB	6/8/2021	CHECKED: RCC	6/8/2021

**INDIANA  
DEPARTMENT OF TRANSPORTATION**

**CURB RAMP DETAIL  
LIBERTY STREET NE**

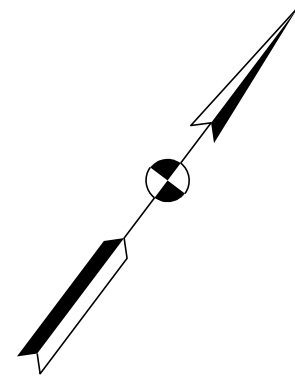
SCALE 1" = 2'	BRIDGE FILE N/A
	DESIGNATION 1900334
SURVEY BOOK Electronic	SHEETS 106 of 200
CONTRACT R-42228	PROJECT 1900334



State Road 56 (West Main Street)

**PERPENDICULAR CURB RAMP  
AT SR 56 AND LIBERTY STREET SW**

Liberty Street



Sta. 185+40.50  
Offset = 28.00'  
Elev. = 484.65'

Sta. 185+60.50  
Offset = 50.00'  
Elev. = 484.60' EX.

Sta. 185+54.92  
Offset = 56.00'  
Elev. = 484.63'

LEGEND:

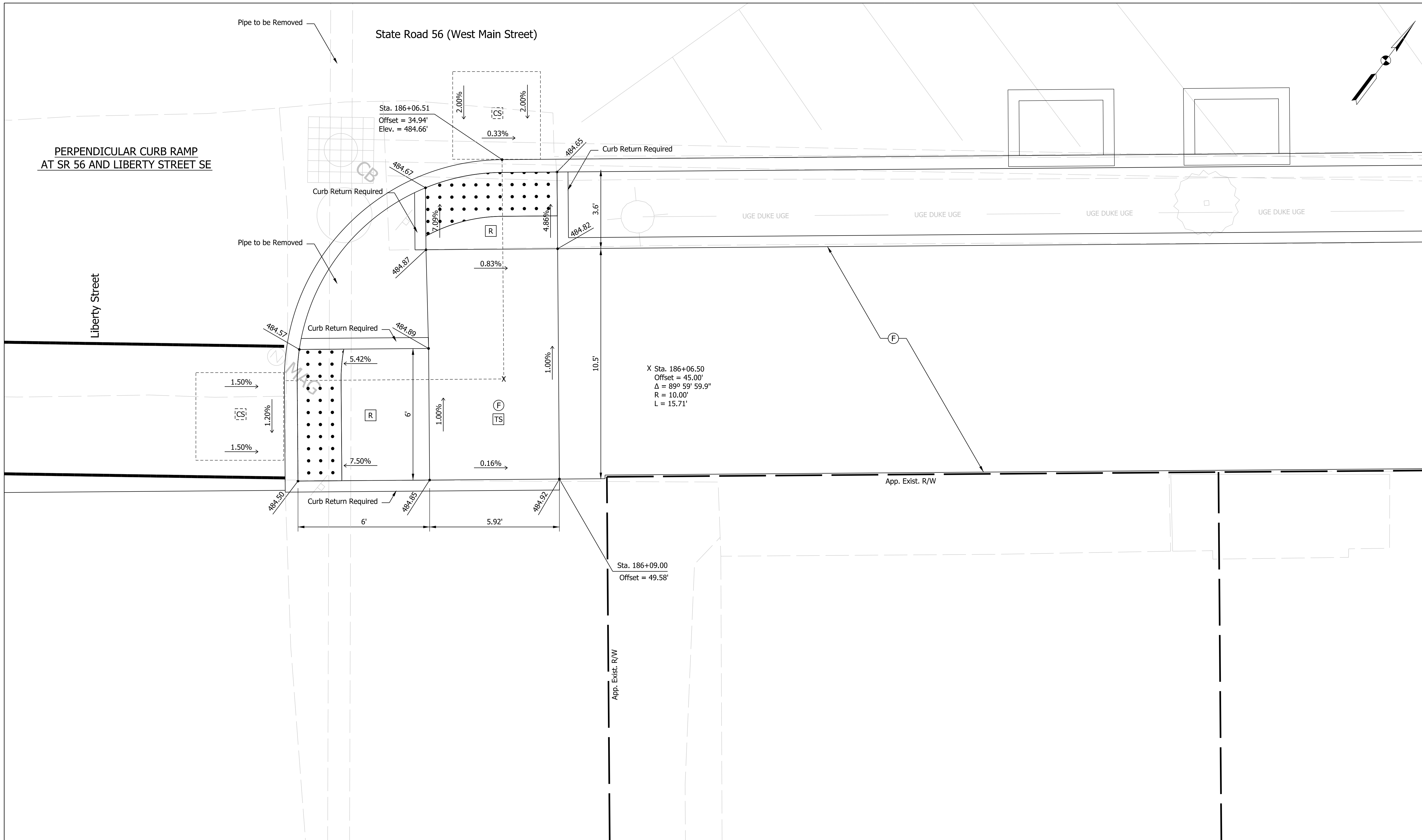
Sidewalk	Detectable Warning Surface
Ramp	
Clear Space	
Turning Space	

**NOT FOR  
CONSTRUCTION**

RECOMMENDED FOR APPROVAL _____	DESIGN ENGINEER	6/8/2021	DATE
DESIGNED: SMB	6/8/2021	DRAWN: SMB	6/8/2021
CHECKED: LNB	6/8/2021	CHECKED: RCC	6/8/2021

INDIANA DEPARTMENT OF TRANSPORTATION	
<b>CURB RAMP DETAIL LIBERTY STREET SW</b>	

SCALE 1" = 2'	BRIDGE FILE N/A
	DESIGNATION 1900334
SURVEY BOOK Electronic	SHEETS 107 of 200
CONTRACT R-42228	PROJECT 1900334



**PERPENDICULAR CURB RAMP  
AT SR 56 AND LIBERTY STREET SE**

**LEGEND:**

	Sidewalk		Detectable Warning Surface
	Ramp		
	Clear Space		
	Turning Space		

**NOT FOR  
CONSTRUCTION**

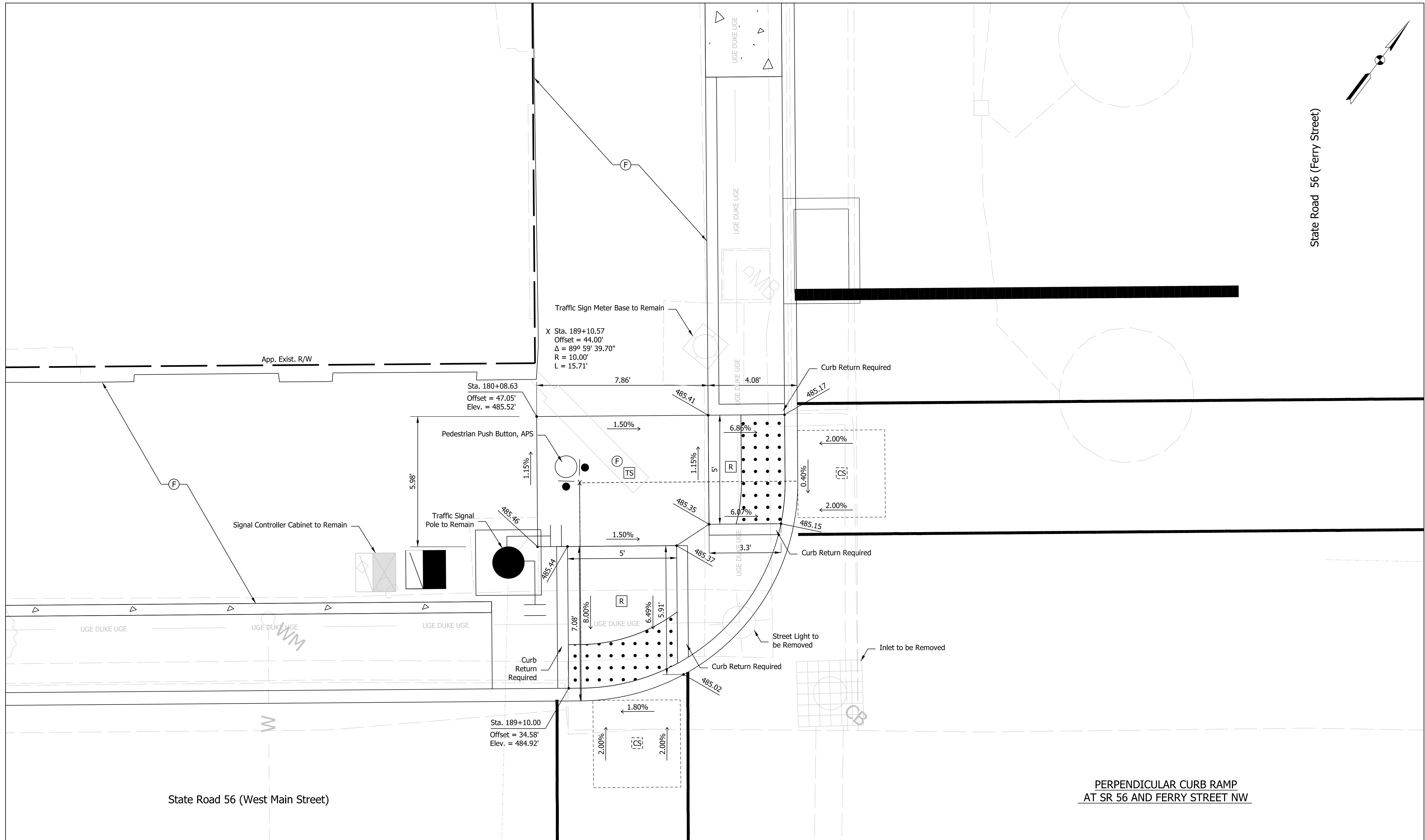
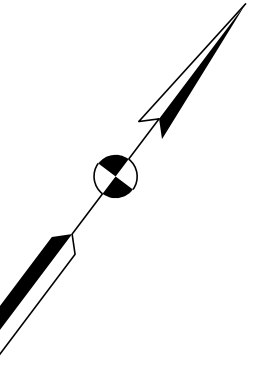
RECOMMENDED FOR APPROVAL	DESIGN ENGINEER	6/8/2021	DATE
DESIGNED: SMB	6/8/2021	DRAWN: SMB	6/8/2021
CHECKED: LNB	6/8/2021	CHECKED: RCC	6/8/2021

**INDIANA  
DEPARTMENT OF TRANSPORTATION**

**CURB RAMP DETAIL  
LIBERTY STREET SE**

SCALE	BRIDGE FILE
1" = 2'	N/A
	DESIGNATION
	1900334
SURVEY BOOK	SHEETS
Electronic	108 of 200
CONTRACT	PROJECT
R-42228	1900334





State Road 56 (West Main Street)

**PERPENDICULAR CURB RAMP  
AT SR 56 AND FERRY STREET NW**

LEGEND:

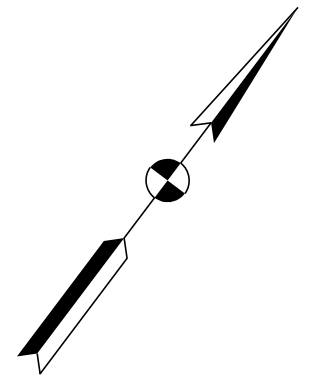

**NOT FOR  
CONSTRUCTION**

RECOMMENDED FOR APPROVAL	DESIGN ENGINEER	6/8/2021	DATE
DESIGNED: SMB	6/8/2021	DRAWN: SMB	6/8/2021
CHECKED: LNB	6/8/2021	CHECKED: RCC	6/8/2021

INDIANA  
DEPARTMENT OF TRANSPORTATION

CURB RAMP DETAIL  
FERRY STREET NW

SCALE	BRIDGE FILE
1" = 2'	N/A
	DESIGNATION
	1900334
SURVEY BOOK	SHEETS
Electronic	109 of 200
CONTRACT	PROJECT
R-42228	1900334



State Road 56 (Ferry Street)

Sta. 189+64.16  
Offset = 47.05'  
Elev. = 485.30'

Sta. 189+74.22  
Offset = 48.53'  
Elev. = 485.68'

App. Exist. R/W

X Sta. 189+73.57  
Offset = 44.00'  
 $\Delta = 90^\circ 00' 00.0''$   
R = 10.00'  
L = 15.71'

Sta. 189+77.00  
Offset = 34.58'  
Elev. = 485.06'

State Road 156 (East Main Street)

**PERPENDICULAR CURB RAMP  
AT SR 56 AND FERRY STREET NE**

LEGEND:

- F Sidewalk
- R Ramp
- CS Clear Space
- TS Turning Space
- Detectable Warning Surface
- FS Flared Side

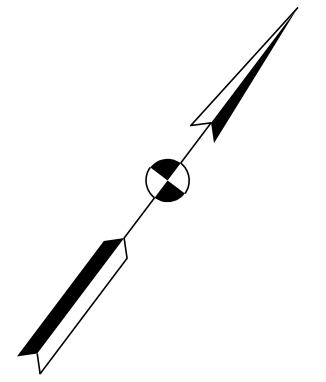
**NOT FOR  
CONSTRUCTION**

RECOMMENDED FOR APPROVAL		DESIGN ENGINEER		6/8/2021
				DATE
DESIGNED: SMB	6/8/2021	DRAWN: SMB	6/8/2021	
CHECKED: LNB	6/8/2021	CHECKED: RCC	6/8/2021	

INDIANA  
DEPARTMENT OF TRANSPORTATION

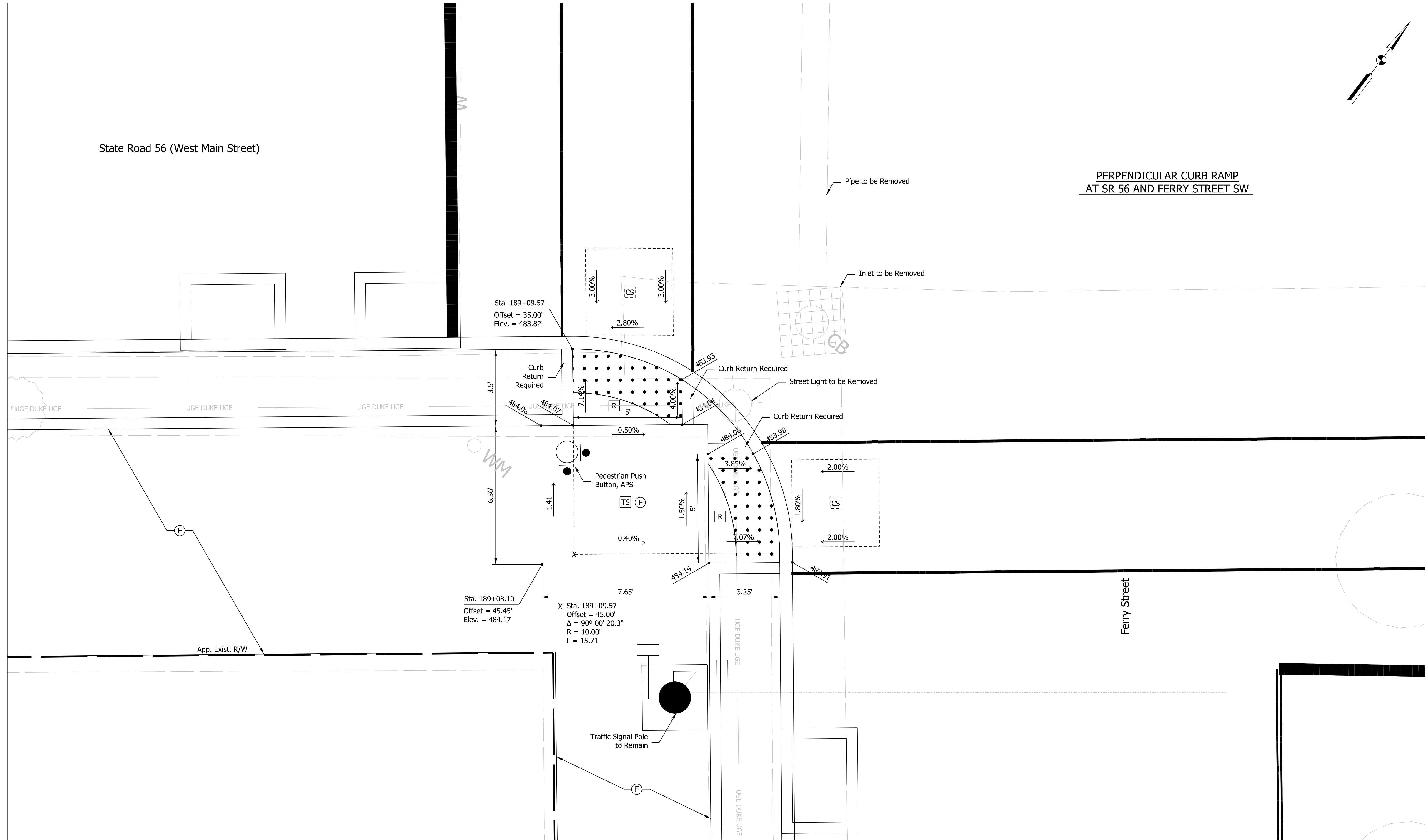
CURB RAMP DETAIL  
FERRY STREET NE

SCALE	BRIDGE FILE
1" = 2'	N/A
	DESIGNATION
	1900334
SURVEY BOOK	SHEETS
Electronic	110 of 200
CONTRACT	PROJECT
R-42228	1900334



State Road 56 (West Main Street)

PERPENDICULAR CURB RAMP  
AT SR 56 AND FERRY STREET SW



LEGEND:

	Sidewalk		Detectable Warning Surface
	Ramp		
	Clear Space		
	Turning Space		

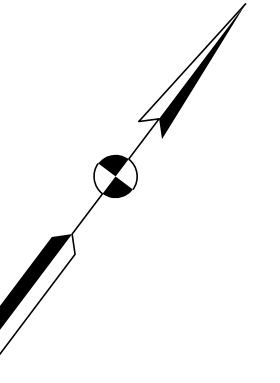
NOT FOR CONSTRUCTION

RECOMMENDED FOR APPROVAL	DESIGN ENGINEER	6/8/2021	DATE
DESIGNED: SMB	6/8/2021	DRAWN: SMB	6/8/2021
CHECKED: LNB	6/8/2021	CHECKED: RCC	6/8/2021

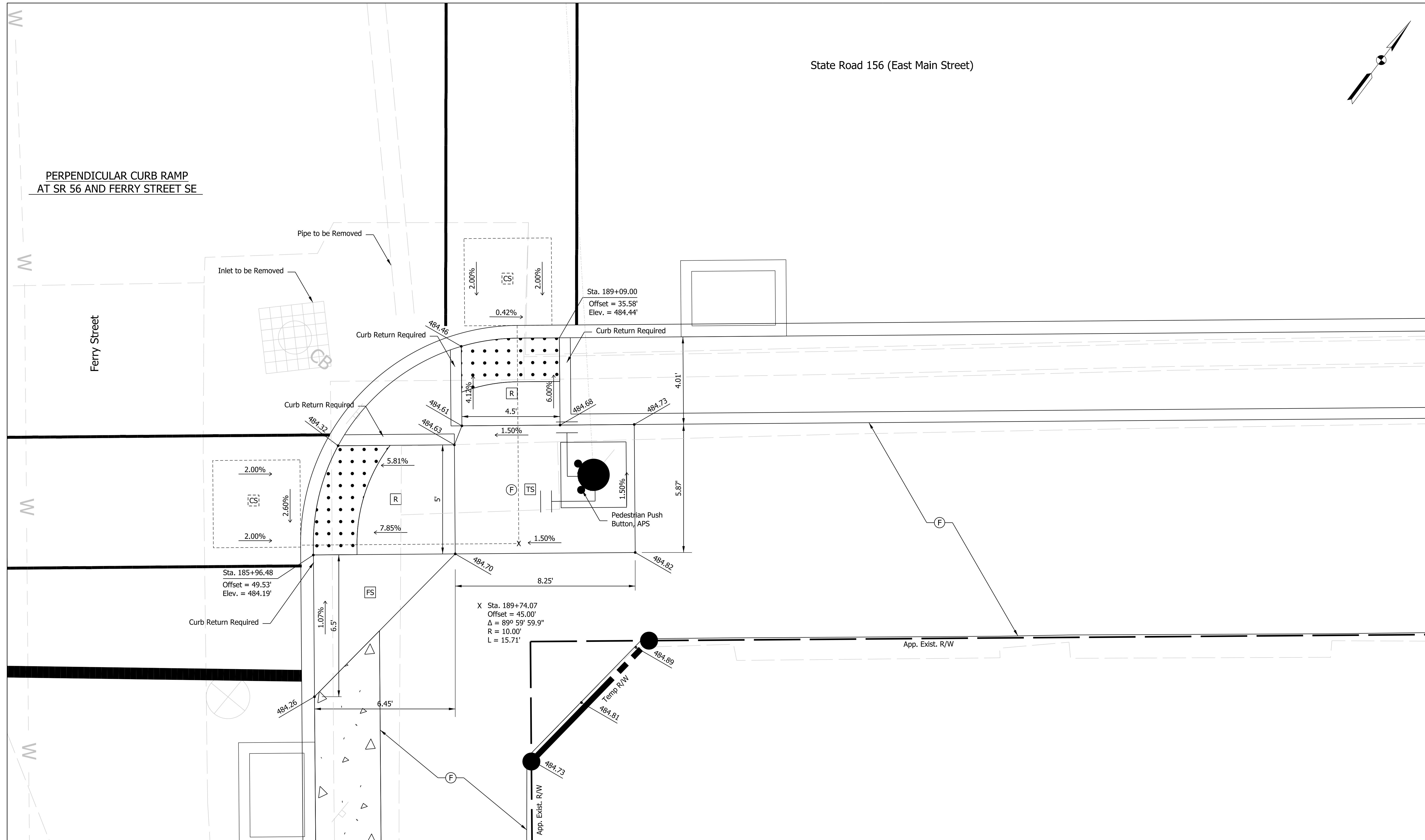
INDIANA  
DEPARTMENT OF TRANSPORTATION

CURB RAMP DETAIL  
FERRY STREET SW

SCALE	BRIDGE FILE
1" = 2'	N/A
	DESIGNATION
	1900334
SURVEY BOOK	SHEETS
Electronic	111 of 200
CONTRACT	PROJECT
R-42228	1900334



**PERPENDICULAR CURB RAMP  
AT SR 56 AND FERRY STREET SE**



LEGEND:

- (F) Sidewalk
- (R) Ramp
- [CS] Clear Space
- [TS] Turning Space
- [FS] Flared Side
- [Dotted Box] Detectable Warning Surface

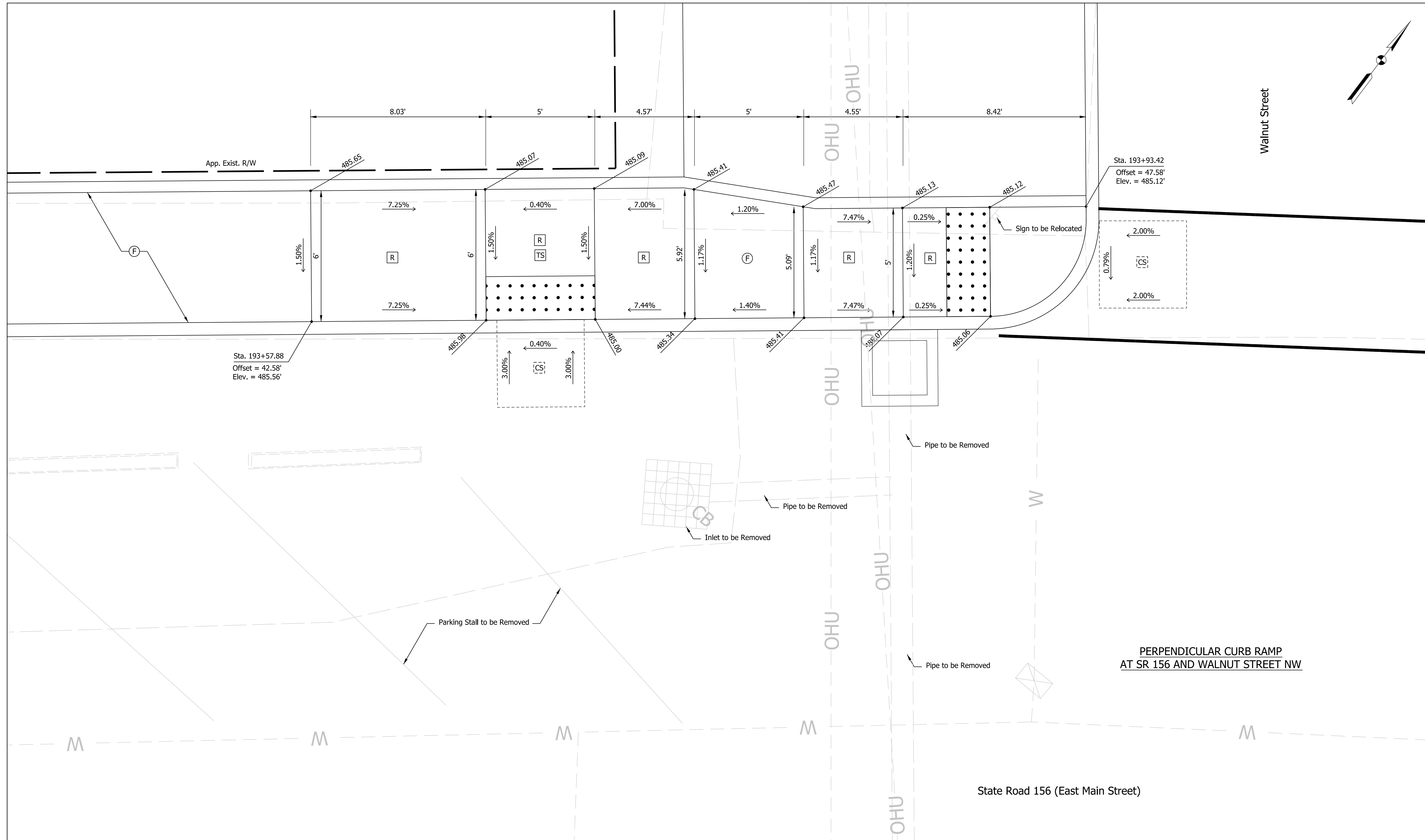
**NOT FOR  
CONSTRUCTION**

RECOMMENDED FOR APPROVAL	DESIGN ENGINEER	6/8/2021	DATE
DESIGNED: SMB	6/8/2021	DRAWN: SMB	6/8/2021
CHECKED: LNB	6/8/2021	CHECKED: RCC	6/8/2021

INDIANA  
DEPARTMENT OF TRANSPORTATION

**CURB RAMP DETAIL  
FERRY STREET SE**

SCALE	BRIDGE FILE
1" = 2'	N/A
	DESIGNATION
	1900334
SURVEY BOOK	SHEETS
Electronic	112 of 200
CONTRACT	PROJECT
R-42228	1900334



**PERPENDICULAR CURB RAMP  
AT SR 156 AND WALNUT STREET NW**

**LEGEND:**

	Sidewalk		Detectable Warning Surface
	Ramp		
	Clear Space		
	Turning Space		

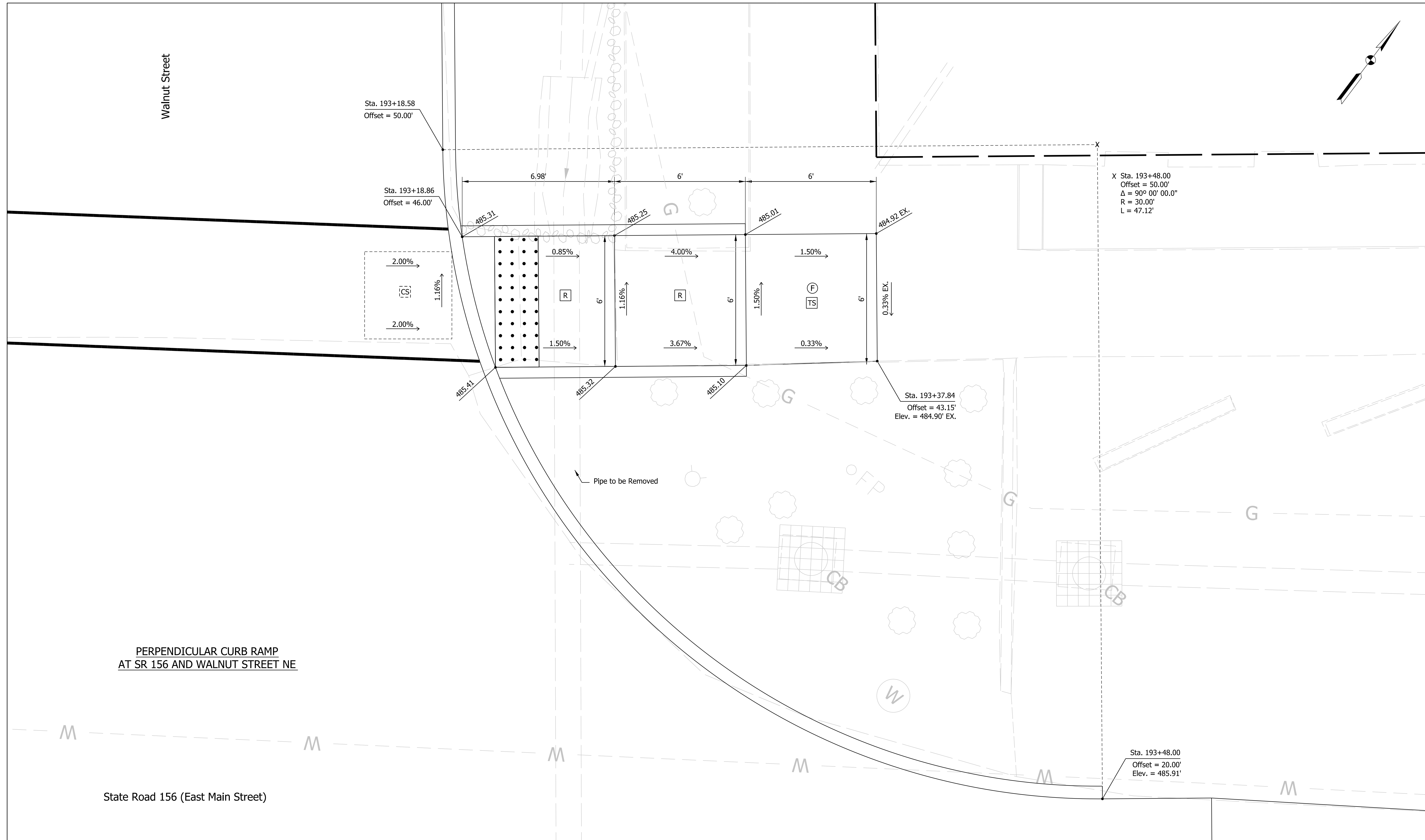
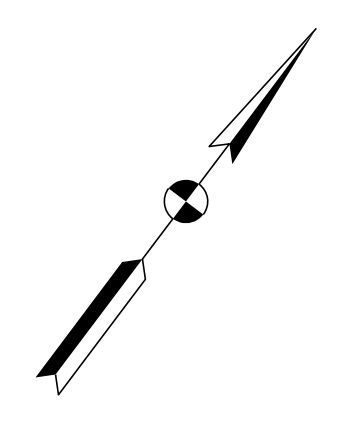
**NOT FOR  
CONSTRUCTION**

RECOMMENDED FOR APPROVAL	DESIGN ENGINEER	6/8/2021	DATE
DESIGNED: SMB	6/8/2021	DRAWN: SMB	6/8/2021
CHECKED: LNB	6/8/2021	CHECKED: RCC	6/8/2021

INDIANA  
DEPARTMENT OF TRANSPORTATION

**CURB RAMP DETAIL  
WALNUT STREET NW**

SCALE	BRIDGE FILE
1" = 2'	N/A
	DESIGNATION
	1900334
SURVEY BOOK	SHEETS
Electronic	113 of 200
CONTRACT	PROJECT
R-42228	1900334



**PERPENDICULAR CURB RAMP  
AT SR 156 AND WALNUT STREET NE**

**LEGEND:**

	Sidewalk		Detectable Warning Surface
	Ramp		
	Clear Space		
	Turning Space		

**NOT FOR  
CONSTRUCTION**

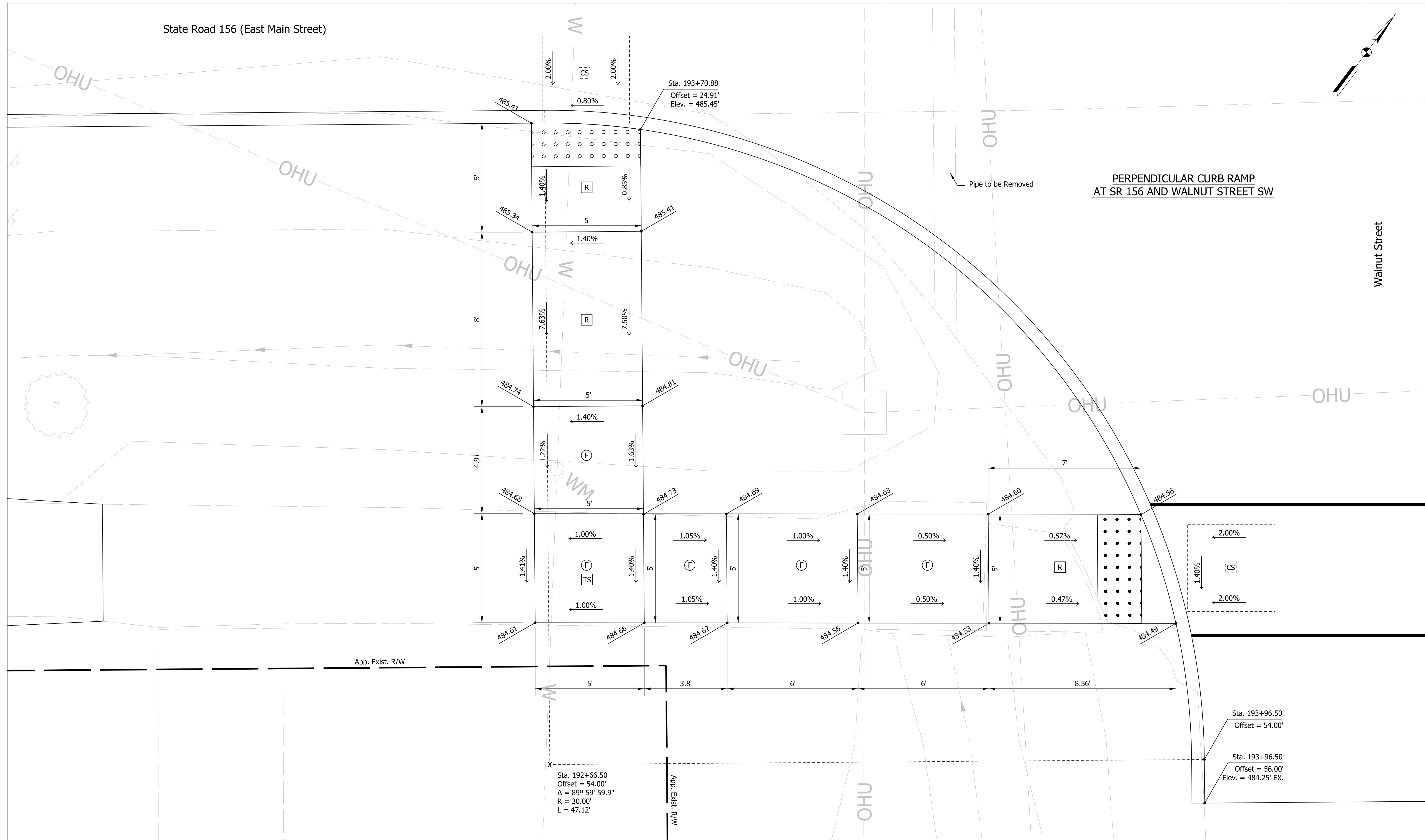
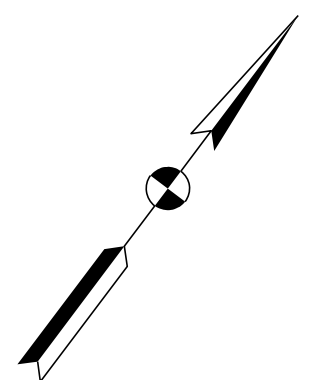
RECOMMENDED FOR APPROVAL	DESIGN ENGINEER	6/8/2021	DATE
DESIGNED: SMB	6/8/2021	DRAWN: SMB	6/8/2021
CHECKED: LNB	6/8/2021	CHECKED: RCC	6/8/2021

**INDIANA  
DEPARTMENT OF TRANSPORTATION**

**CURB RAMP DETAIL  
WALNUT STREET NE**

SCALE	BRIDGE FILE
1" = 2'	N/A
	DESIGNATION
	1900334
SURVEY BOOK	SHEETS
Electronic	114 of 200
CONTRACT	PROJECT
R-42228	1900334

State Road 156 (East Main Street)



**PERPENDICULAR CURB RAMP  
AT SR 156 AND WALNUT STREET SW**

Walnut Street

Sta. 192+66.50  
Offset = 54.00'  
 $\Delta = 89^\circ 59' 59.9''$   
R = 30.00'  
L = 47.12'

Sta. 193+96.50  
Offset = 54.00'

Sta. 193+96.50  
Offset = 56.00'  
Elev. = 484.25' EX.

**LEGEND:**

	Sidewalk		Detectable Warning Surface
	Ramp		
	Clear Space		
	Turning Space		

**NOT FOR  
CONSTRUCTION**

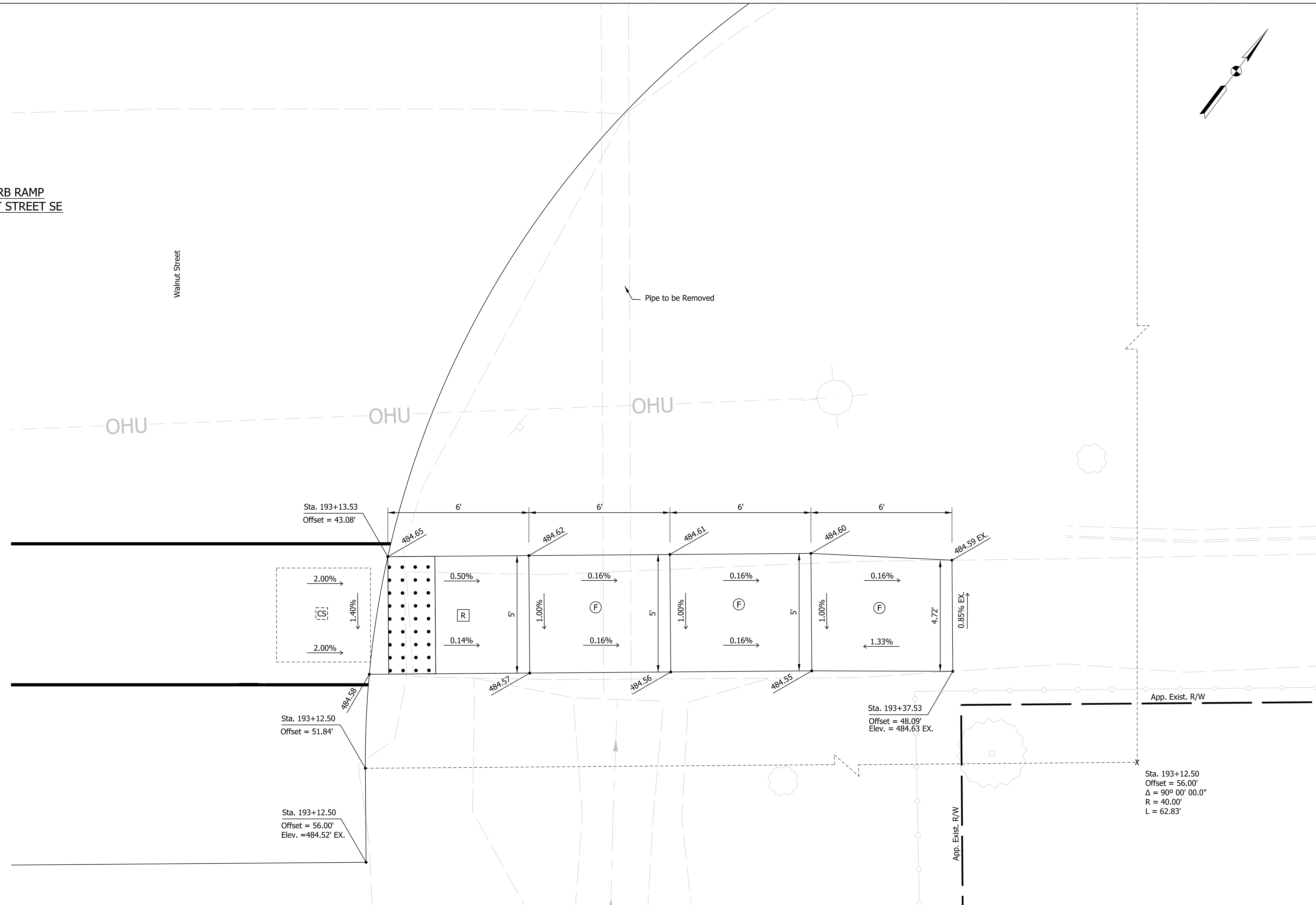
RECOMMENDED FOR APPROVAL	DESIGN ENGINEER	6/8/2021	DATE
DESIGNED: SMB	6/8/2021	DRAWN: SMB	6/8/2021
CHECKED: LNB	6/8/2021	CHECKED: RCC	6/8/2021

INDIANA  
DEPARTMENT OF TRANSPORTATION

**CURB RAMP DETAIL  
WALNUT STREET SW**

SCALE	BRIDGE FILE
1" = 2'	N/A
	DESIGNATION
	1900334
SURVEY BOOK	SHEETS
Electronic	115 of 200
CONTRACT	PROJECT
R-42228	1900334

PERPENDICULAR CURB RAMP  
AT SR 156 AND WALNUT STREET SE



LEGEND:

(F) Sidewalk	[Pattern] Detectable Warning Surface
(R) Ramp	
(CS) Clear Space	
(TS) Turning Space	

**NOT FOR  
CONSTRUCTION**

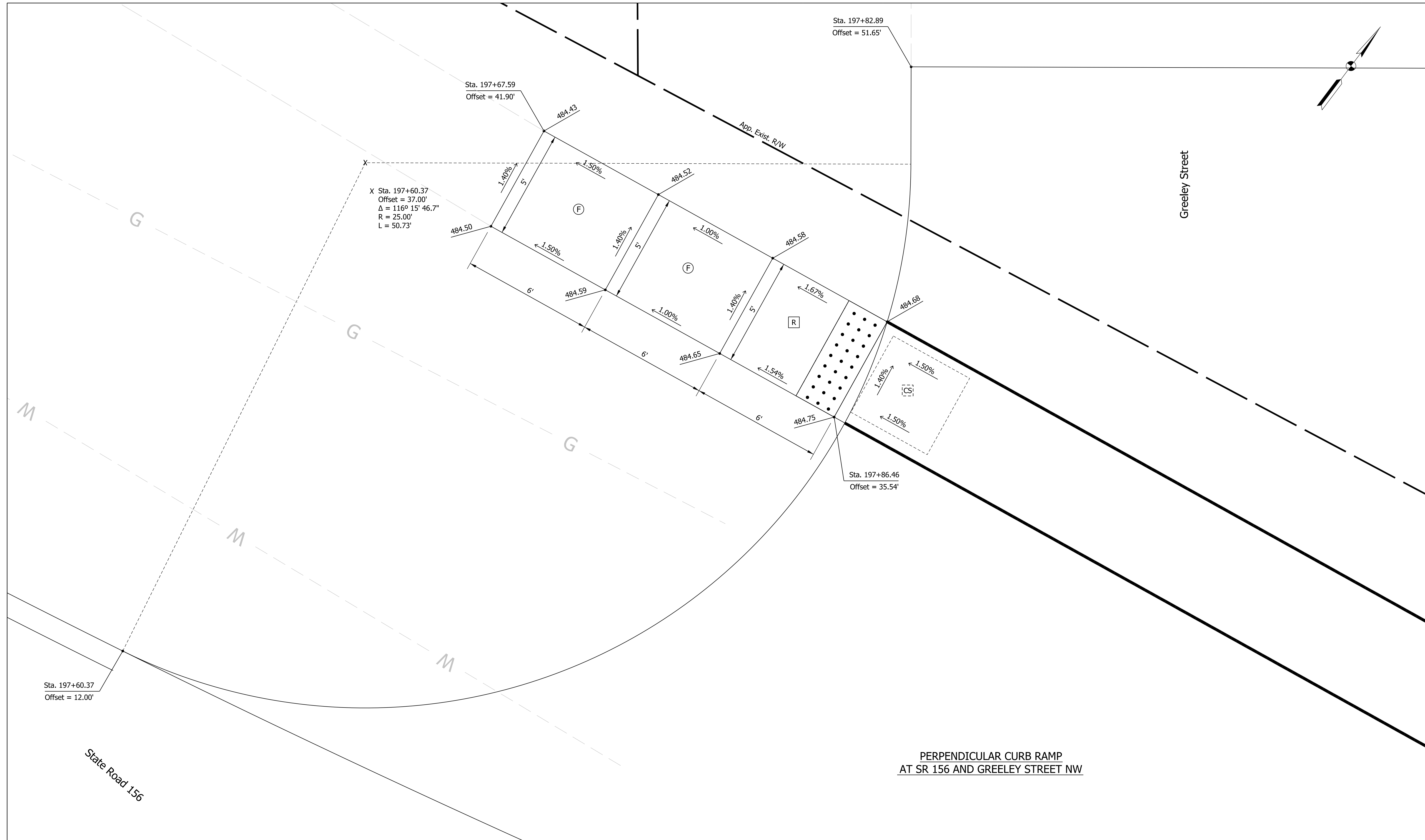
RECOMMENDED FOR APPROVAL	DESIGN ENGINEER	6/8/2021	DATE
DESIGNED: SMB	6/8/2021	DRAWN: SMB	6/8/2021
CHECKED: LNB	6/8/2021	CHECKED: RCC	6/8/2021

INDIANA  
DEPARTMENT OF TRANSPORTATION

CURB RAMP DETAIL  
WALNUT STREET SE

SCALE	BRIDGE FILE
1" = 2'	N/A
	DESIGNATION
	1900334
SURVEY BOOK	SHEETS
Electronic	116 of 200
CONTRACT	PROJECT
R-42228	1900334





LEGEND:

	Sidewalk		Detectable Warning Surface
	Ramp		
	Clear Space		
	Turning Space		

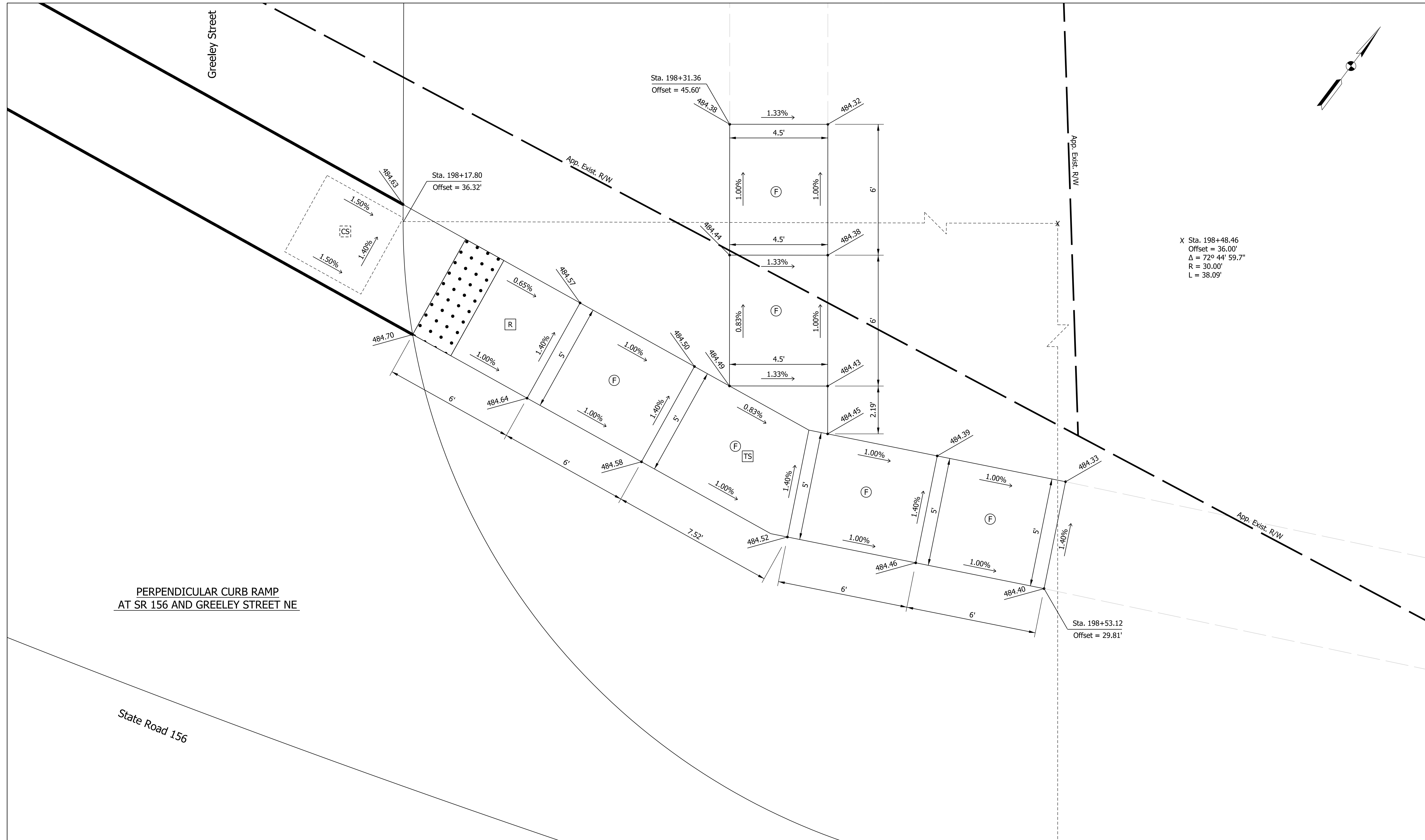
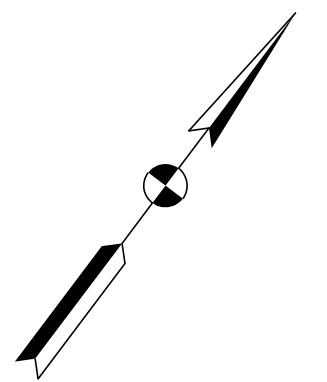
NOT FOR CONSTRUCTION

RECOMMENDED FOR APPROVAL	DESIGN ENGINEER	6/8/2021	DATE
DESIGNED: SMB	6/8/2021	DRAWN: SMB	6/8/2021
CHECKED: LNB	6/8/2021	CHECKED: RCC	6/8/2021

INDIANA  
DEPARTMENT OF TRANSPORTATION

CURB RAMP DETAIL  
GREELEY STREET NW

SCALE	BRIDGE FILE
1" = 2'	N/A
	DESIGNATION
	1900334
SURVEY BOOK	SHEETS
Electronic	117 of 200
CONTRACT	PROJECT
R-42228	1900334



**PERPENDICULAR CURB RAMP  
AT SR 156 AND GREELEY STREET NE**

X Sta. 198+48.46  
Offset = 36.00'  
Δ = 72° 44' 59.7"  
R = 30.00'  
L = 38.09'

LEGEND:

Sidewalk	Detectable Warning Surface
Ramp	
Clear Space	
Turning Space	

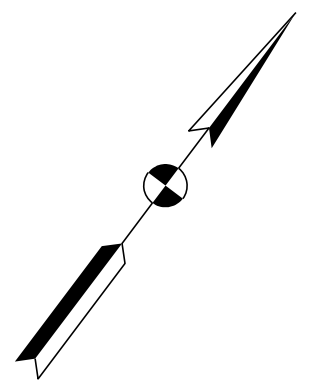
**NOT FOR  
CONSTRUCTION**

RECOMMENDED FOR APPROVAL	DESIGN ENGINEER	6/8/2021	DATE
DESIGNED: \$DE_BY\$	6/8/2021	DRAWN: \$DR_BY\$	6/8/2021
CHECKED: \$DEC_BY\$	6/8/2021	CHECKED: \$DRC_BY\$	6/8/2021

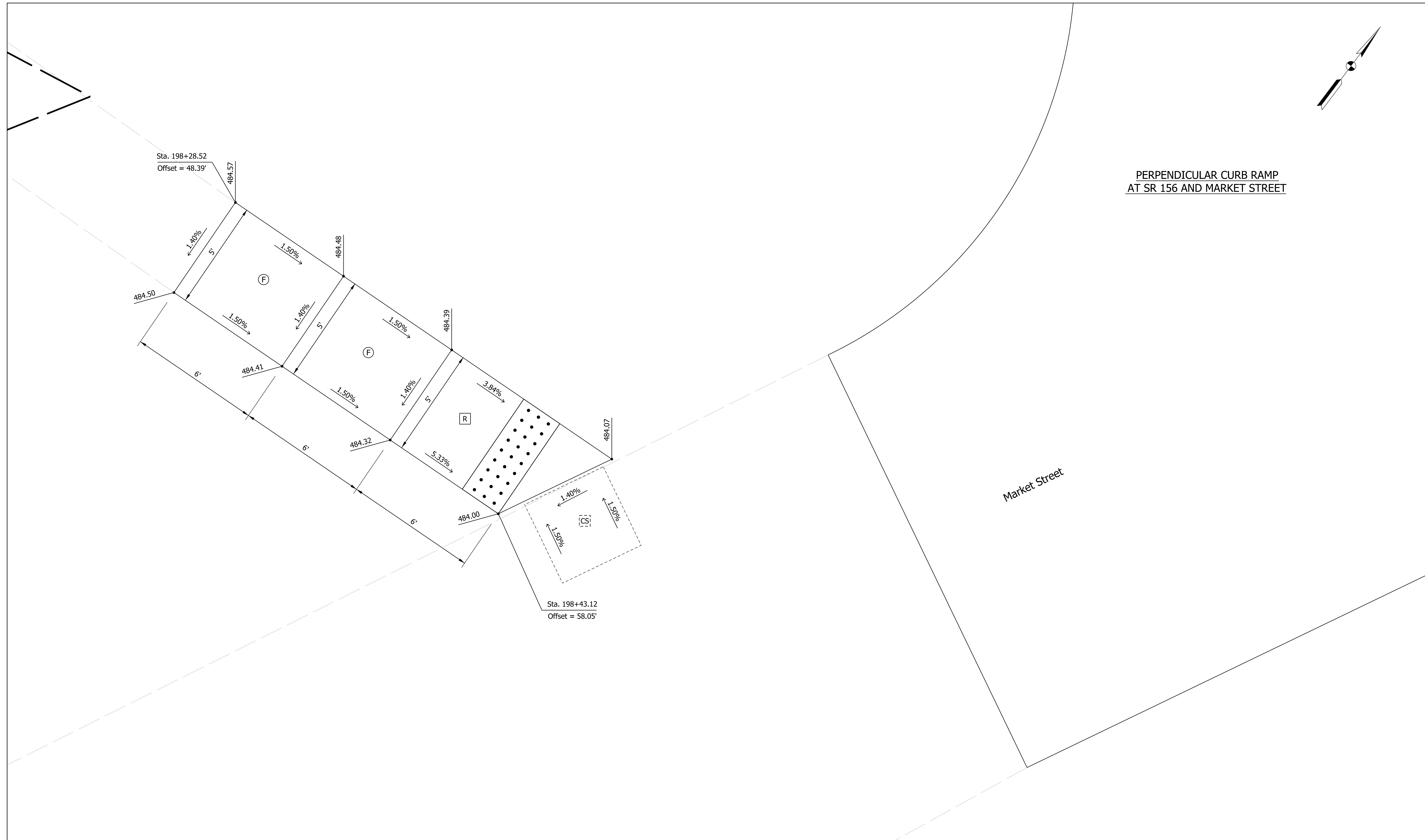
**INDIANA  
DEPARTMENT OF TRANSPORTATION**

**CURB RAMP DETAIL  
GREELEY STREET NE**

SCALE	BRIDGE FILE
1" = 2'	N/A
	DESIGNATION
	1900334
SURVEY BOOK	SHEETS
Electronic	118 of 200
CONTRACT	PROJECT
R-42228	1900334



PERPENDICULAR CURB RAMP  
AT SR 156 AND MARKET STREET



LEGEND:

<span style="border: 1px solid black; border-radius: 50%; padding: 2px;">F</span> Sidewalk	<span style="display: inline-block; width: 15px; height: 10px; background: repeating-linear-gradient(45deg, transparent, transparent 2px, black 2px, black 4px);"></span> Detectable Warning Surface
<span style="border: 1px solid black; padding: 2px;">R</span> Ramp	
<span style="border: 1px dashed black; padding: 2px;">CS</span> Clear Space	
<span style="border: 1px solid black; padding: 2px;">TS</span> Turning Space	

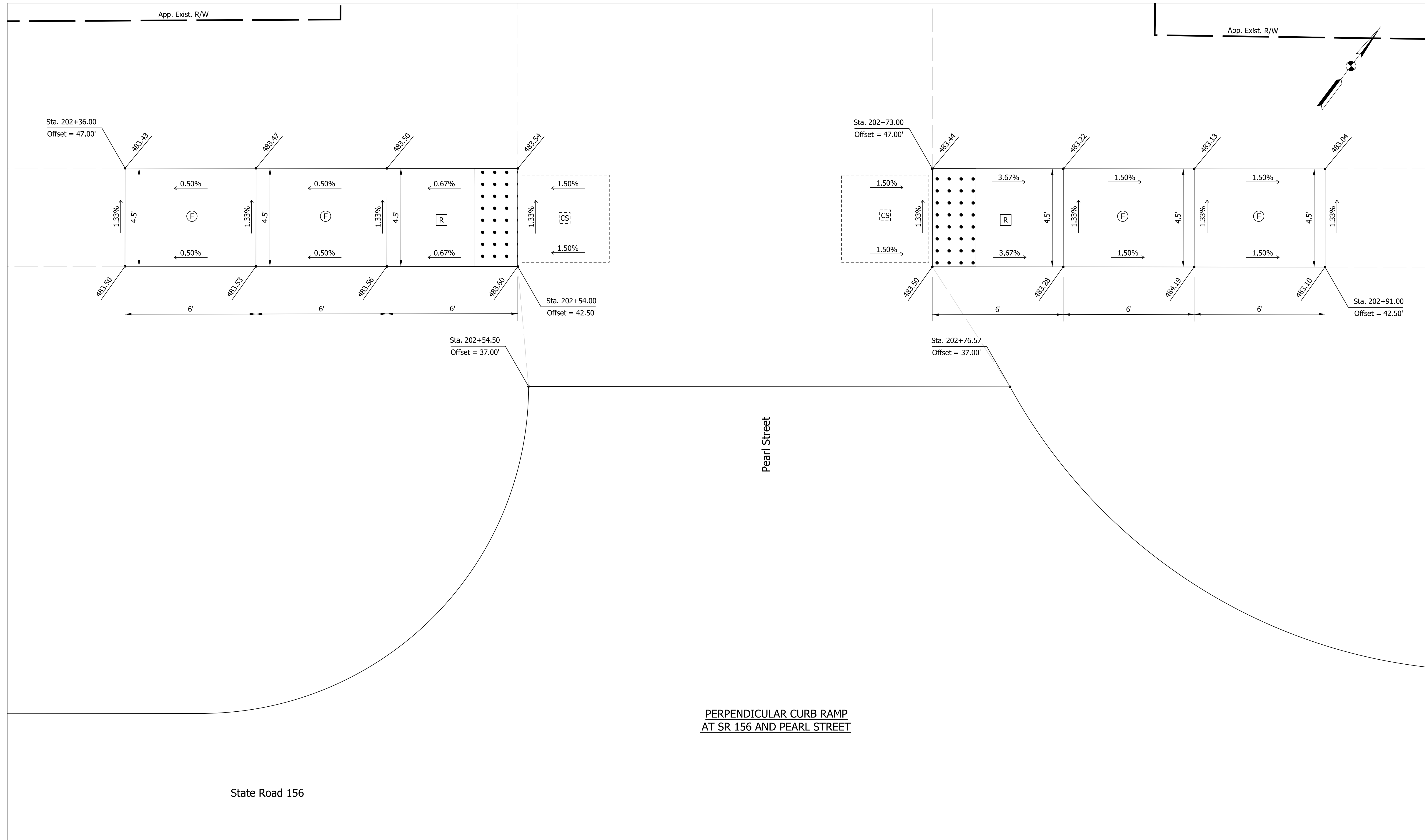
**NOT FOR  
CONSTRUCTION**

RECOMMENDED FOR APPROVAL _____	DESIGN ENGINEER _____	6/8/2021	DATE
DESIGNED: SMB	6/8/2021	DRAWN: SMB	6/8/2021
CHECKED: LNB	6/8/2021	CHECKED: RCC	6/8/2021

**INDIANA  
DEPARTMENT OF TRANSPORTATION**

**CURB RAMP DETAIL  
MARKET STREET**

SCALE 1" = 2'	BRIDGE FILE N/A
	DESIGNATION 1900334
SURVEY BOOK Electronic	SHEETS 119 of 200
CONTRACT R-42228	PROJECT 1900334



LEGEND:

	Sidewalk		Detectable Warning Surface
	Ramp		
	Clear Space		
	Turning Space		

**NOT FOR CONSTRUCTION**

RECOMMENDED FOR APPROVAL	DESIGN ENGINEER	6/8/2021	DATE
DESIGNED: SMB	6/8/2021	DRAWN: SMB	6/8/2021
CHECKED: LNB	6/8/2021	CHECKED: RCC	6/8/2021

**INDIANA  
DEPARTMENT OF TRANSPORTATION**

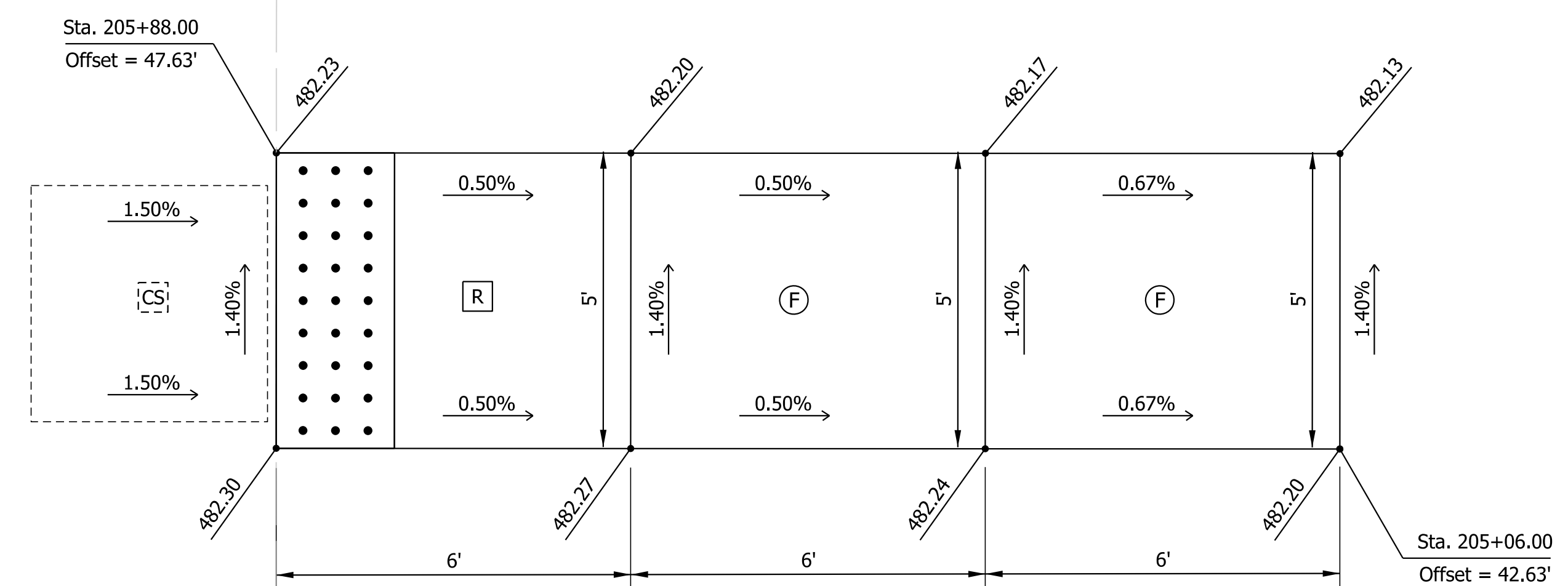
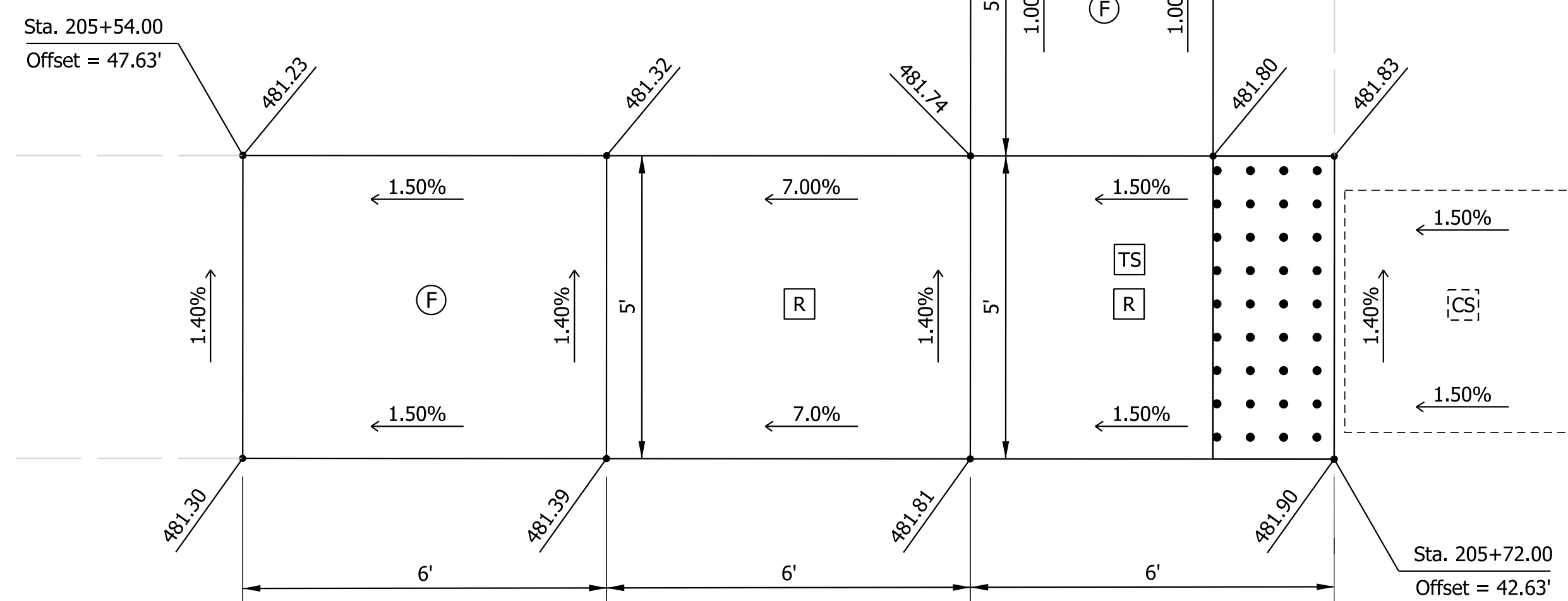
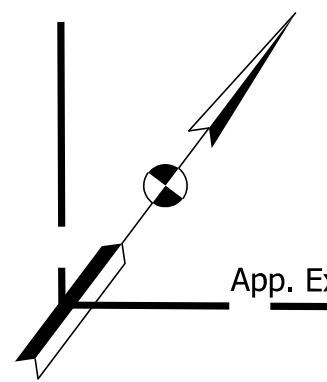
**CURB RAMP DETAIL  
PEARL STREET**

SCALE	BRIDGE FILE
1" = 2'	N/A
	DESIGNATION
	1900334
SURVEY BOOK	SHEETS
Electronic	120 of 200
CONTRACT	PROJECT
R-42228	1900334

Temp. R/W

App. Exist. R/W

App. Exist. R/W



Sta. 205+72.00  
Offset = 32.00'

Sta. 205+88.00  
Offset = 32.00'

Ohio Street

**PERPENDICULAR CURB RAMP  
AT SR 156 AND OHIO STREET**

LEGEND:

Sidewalk	Detectable Warning Surface
Ramp	
Clear Space	
Turning Space	

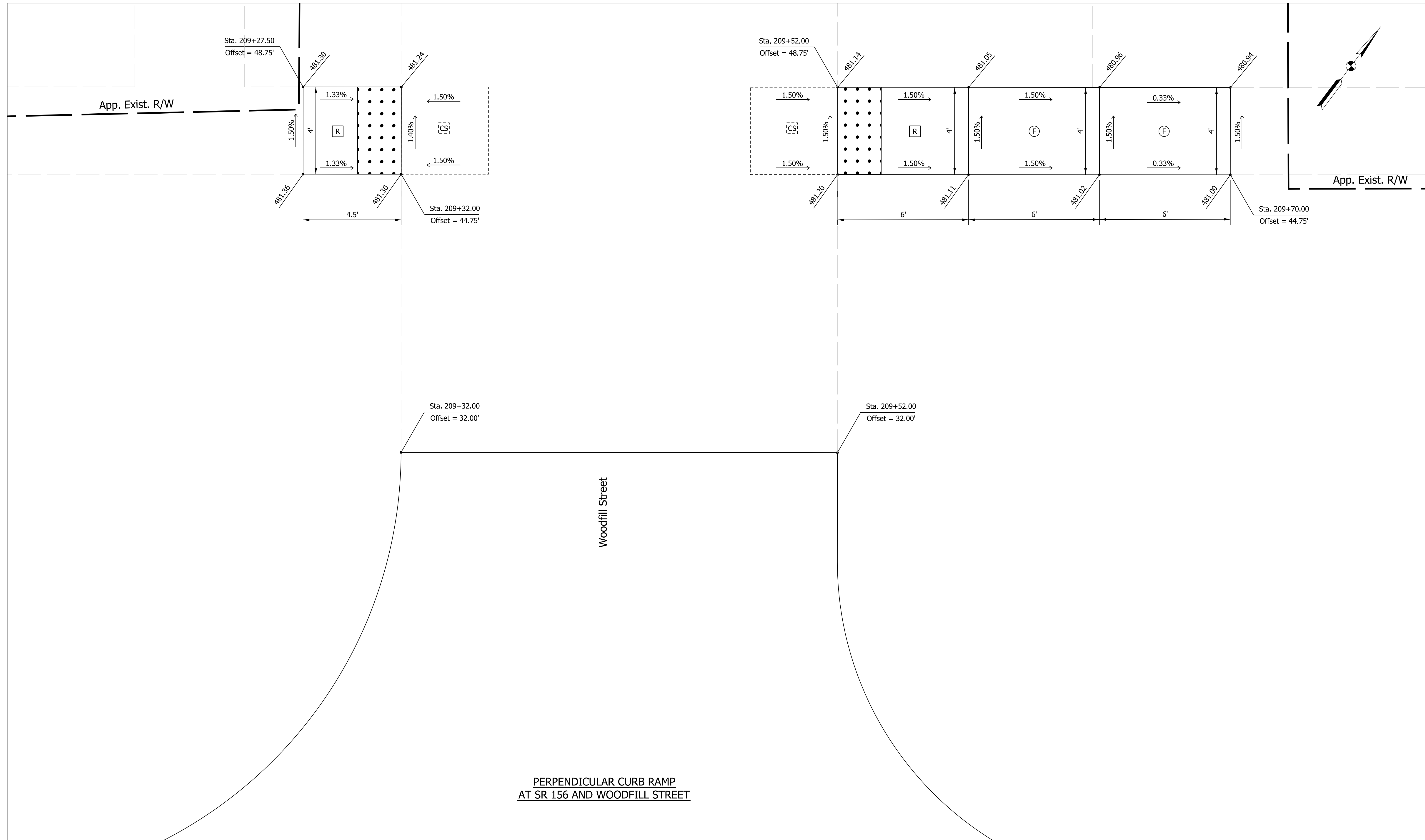
**NOT FOR  
CONSTRUCTION**

RECOMMENDED FOR APPROVAL	DESIGN ENGINEER	6/8/2021	DATE
DESIGNED: SMB	6/8/2021	DRAWN: SMB	6/8/2021
CHECKED: LNB	6/8/2021	CHECKED: RCC	6/8/2021

INDIANA  
DEPARTMENT OF TRANSPORTATION

**CURB RAMP DETAIL  
OHIO STREET**

SCALE	BRIDGE FILE
1" = 2'	N/A
	DESIGNATION
	1900334
SURVEY BOOK	SHEETS
Electronic	121 of 200
CONTRACT	PROJECT
R-42228	1900334



**PERPENDICULAR CURB RAMP  
AT SR 156 AND WOODFILL STREET**

**LEGEND:**

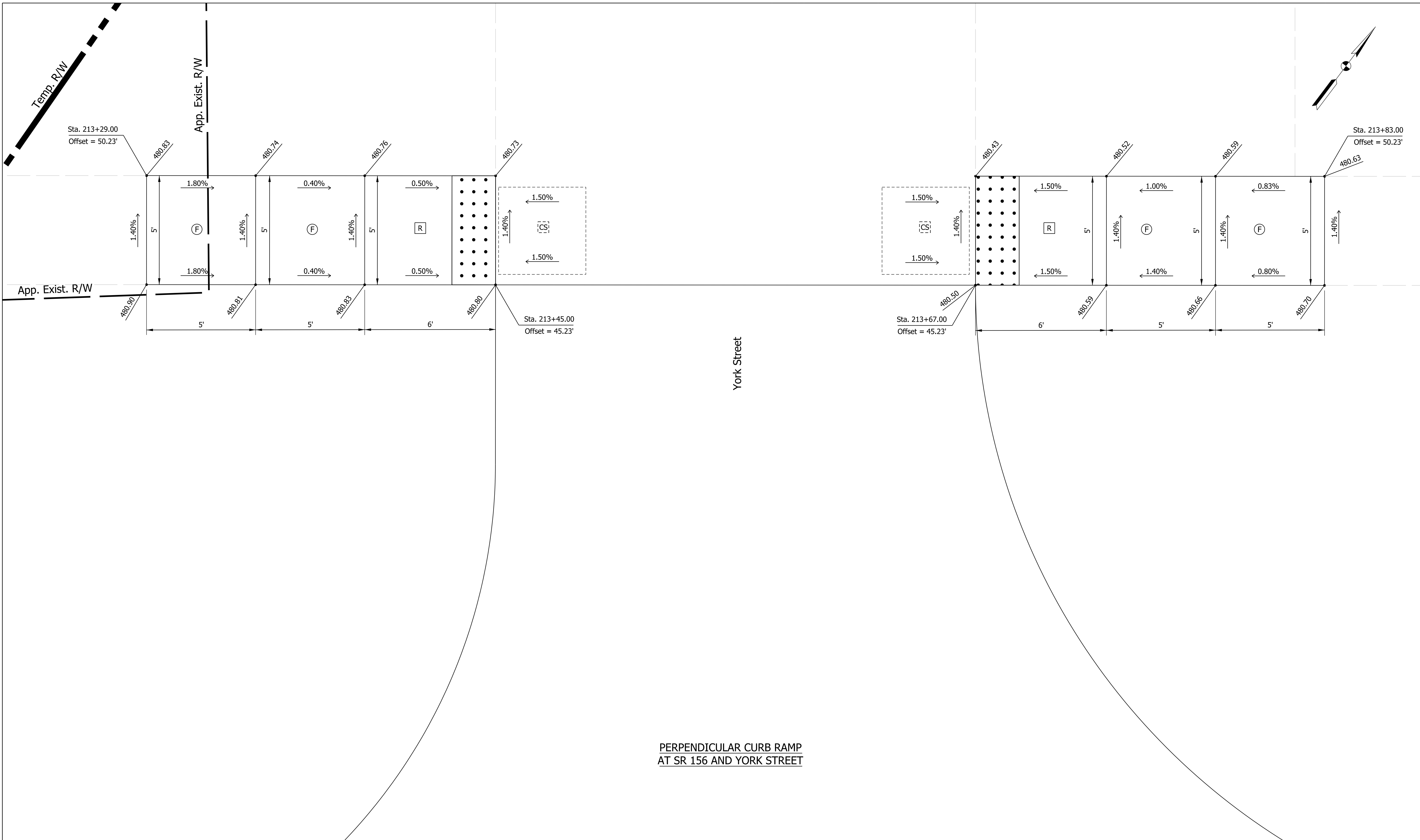
	Sidewalk		Detectable Warning Surface
	Ramp		
	Clear Space		
	Turning Space		

**NOT FOR  
CONSTRUCTION**

RECOMMENDED FOR APPROVAL	DESIGN ENGINEER	6/8/2021	DATE
DESIGNED: SMB	6/8/2021	DRAWN: SMB	6/8/2021
CHECKED: LNB	6/8/2021	CHECKED: RCC	6/8/2021

INDIANA DEPARTMENT OF TRANSPORTATION	
CURB RAMP DETAIL WOODFILL STREET	

SCALE 1" = 2'	BRIDGE FILE N/A
	DESIGNATION 1900334
SURVEY BOOK Electronic	SHEETS 122 of 200
CONTRACT R-42228	PROJECT 1900334



**PERPENDICULAR CURB RAMP  
AT SR 156 AND YORK STREET**

**LEGEND:**

	Sidewalk		Detectable Warning Surface
	Ramp		
	Clear Space		
	Turning Space		

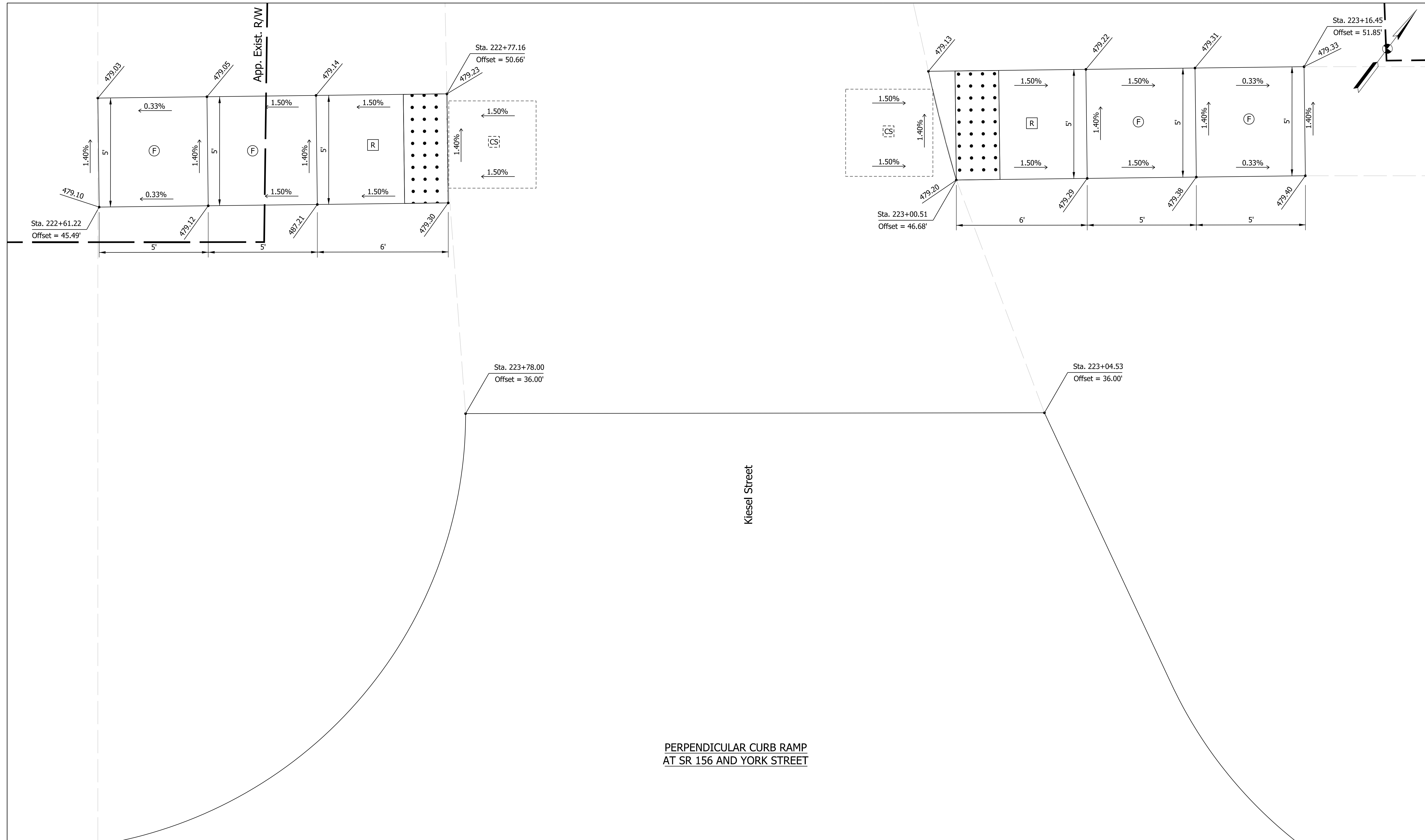
**NOT FOR  
CONSTRUCTION**

RECOMMENDED FOR APPROVAL	DESIGN ENGINEER	6/8/2021	DATE
DESIGNED: SMB	6/8/2021	DRAWN: SMB	6/8/2021
CHECKED: LNB	6/8/2021	CHECKED: RCC	6/8/2021

**INDIANA  
DEPARTMENT OF TRANSPORTATION**

**CURB RAMP DETAIL  
YORK STREET**

SCALE	BRIDGE FILE
1" = 2'	N/A
	DESIGNATION
	1900334
SURVEY BOOK	SHEETS
Electronic	123 of 200
CONTRACT	PROJECT
R-42228	1900334



**PERPENDICULAR CURB RAMP  
AT SR 156 AND YORK STREET**

**LEGEND:**

Sidewalk	Detectable Warning Surface
Ramp	
Clear Space	
Turning Space	

**NOT FOR  
CONSTRUCTION**

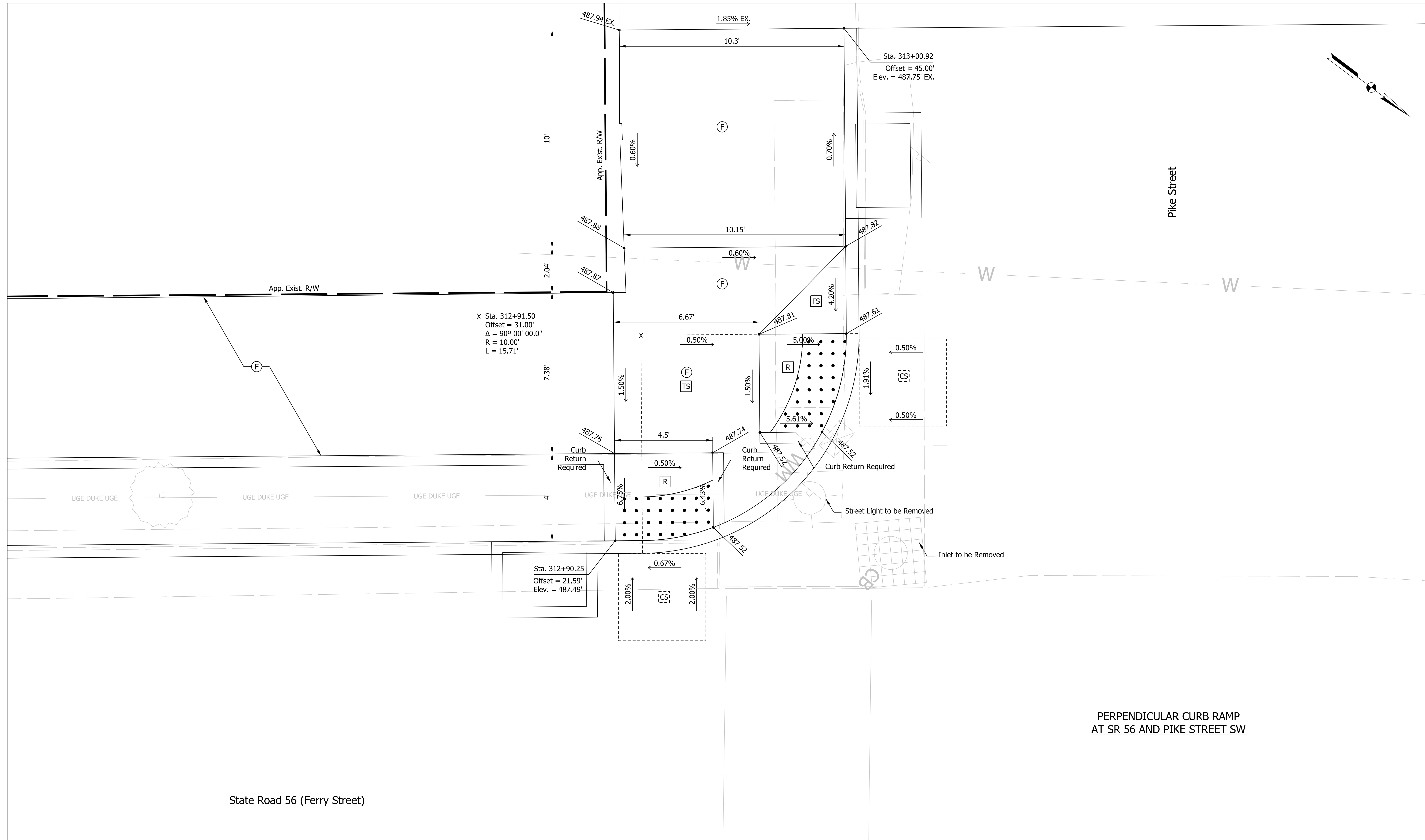
RECOMMENDED FOR APPROVAL	DESIGN ENGINEER	6/8/2021	DATE
DESIGNED: SMB	6/8/2021	DRAWN: SMB	6/8/2021
CHECKED: LNB	6/8/2021	CHECKED: RCC	6/8/2021

**INDIANA  
DEPARTMENT OF TRANSPORTATION**

**CURB RAMP DETAIL  
KIESEL STREET**

SCALE	BRIDGE FILE
1" = 2'	N/A
	DESIGNATION
	1900334
SURVEY BOOK	SHEETS
Electronic	124 of 200
CONTRACT	PROJECT
R-42228	1900334





**PERPENDICULAR CURB RAMP  
AT SR 56 AND PIKE STREET SW**

State Road 56 (Ferry Street)

LEGEND:

	Sidewalk		Detectable Warning Surface
	Ramp		Flared Side
	Clear Space		
	Turning Space		

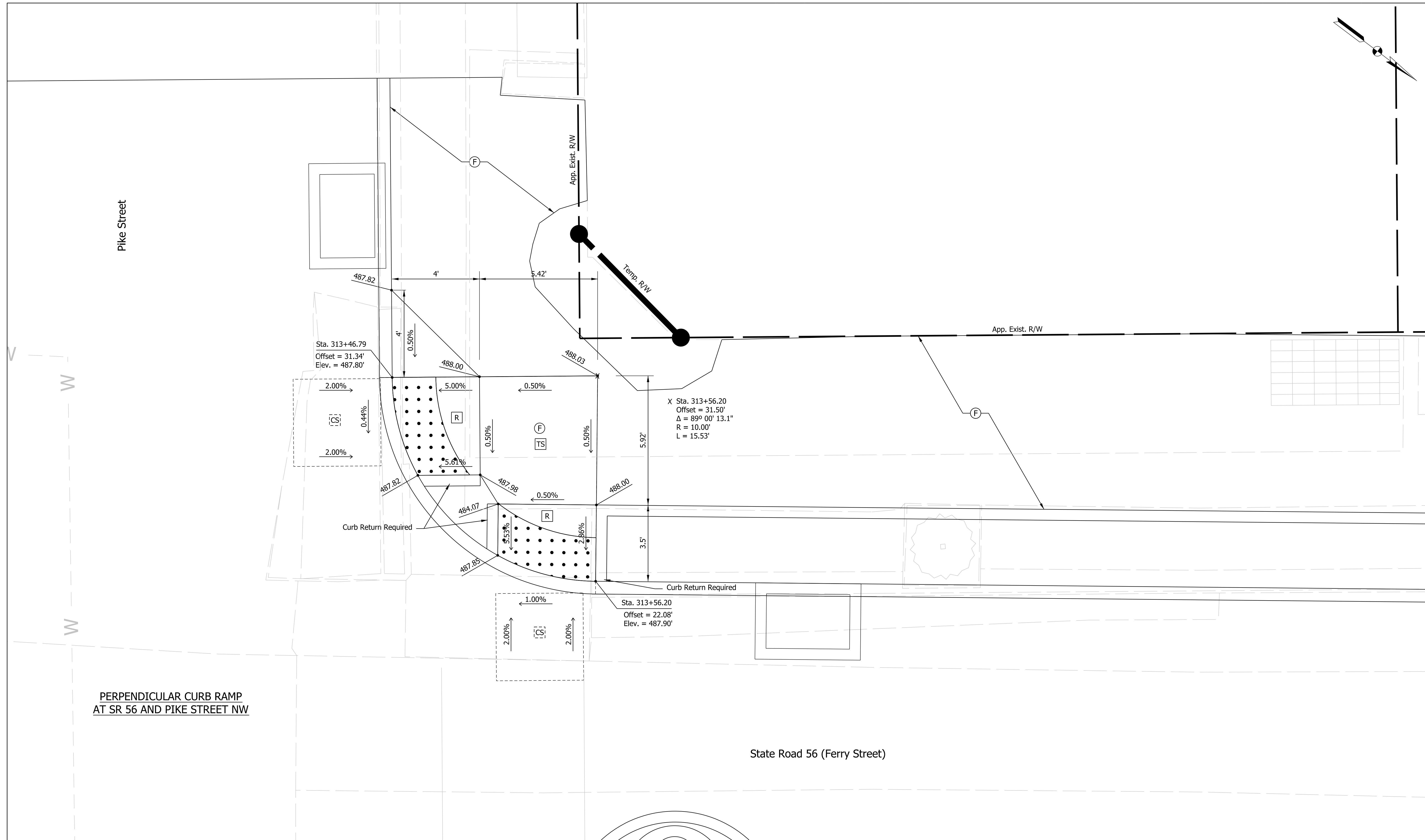
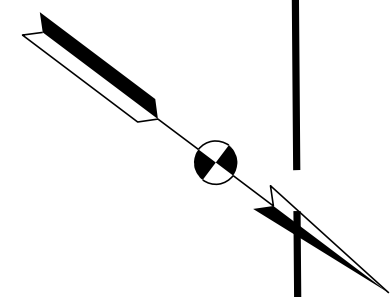
**NOT FOR  
CONSTRUCTION**

RECOMMENDED FOR APPROVAL	DESIGN ENGINEER	6/8/2021	DATE
DESIGNED: SMB	6/8/2021	DRAWN: SMB	6/8/2021
CHECKED: LNB	6/8/2021	CHECKED: RCC	6/8/2021

**INDIANA  
DEPARTMENT OF TRANSPORTATION**






**CURB RAMP DETAIL  
PIKE STREET SW**

SCALE	BRIDGE FILE
1" = 2'	N/A
	DESIGNATION
	1900334
SURVEY BOOK	SHEETS
Electronic	125 of 200
CONTRACT	PROJECT
R-42228	1900334



**PERPENDICULAR CURB RAMP  
AT SR 56 AND PIKE STREET NW**

**LEGEND:**

 Sidewalk	 Detectable Warning Surface
 Ramp	
 Clear Space	
 Turning Space	

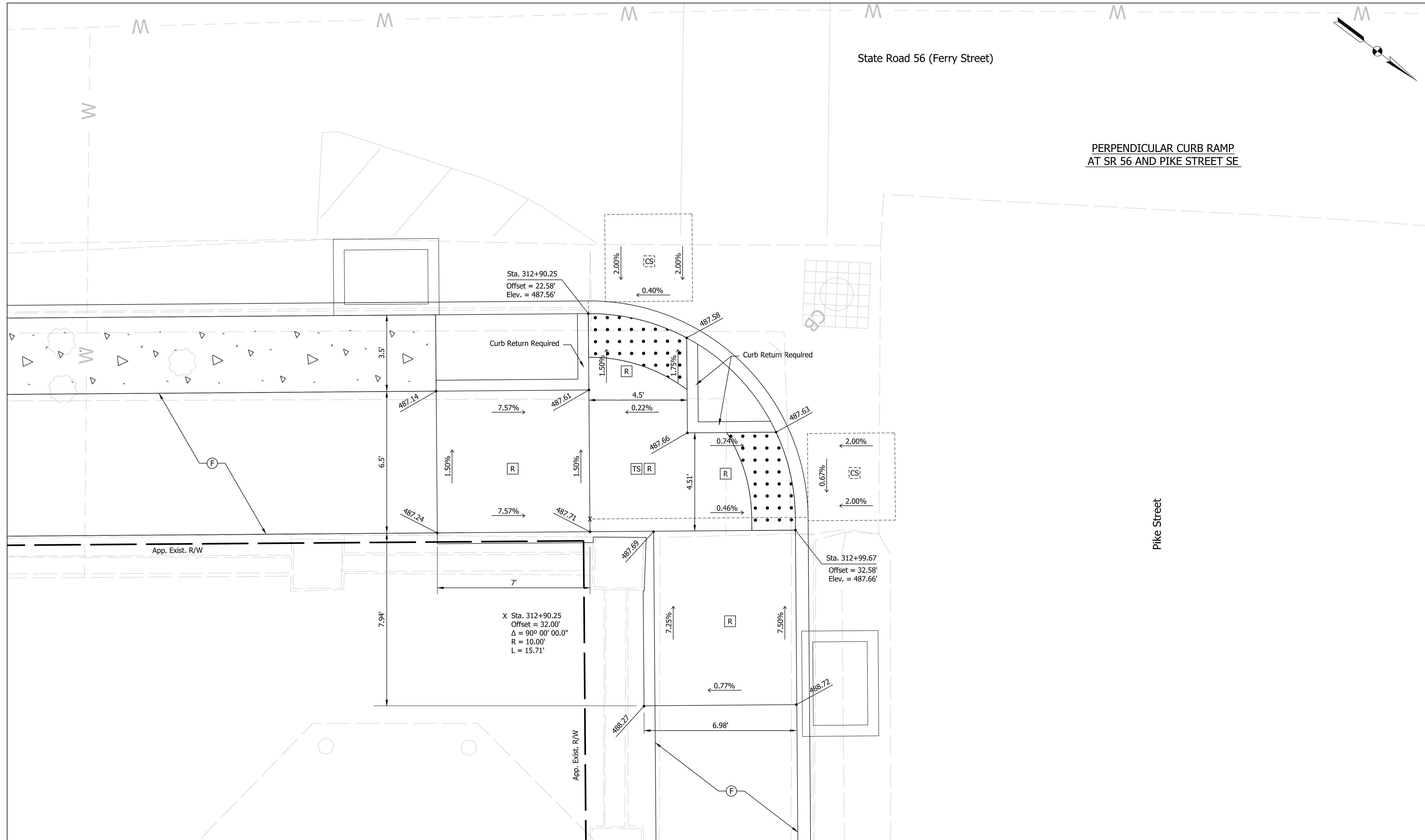
**NOT FOR  
CONSTRUCTION**

RECOMMENDED FOR APPROVAL	DESIGN ENGINEER	6/8/2021	DATE
DESIGNED: SMB	6/8/2021	DRAWN: SMB	6/8/2021
CHECKED: LNB	6/8/2021	CHECKED: RCC	6/8/2021

**INDIANA  
DEPARTMENT OF TRANSPORTATION**

**CURB RAMP DETAIL  
PIKE STREET NW**

SCALE	BRIDGE FILE
1" = 2'	N/A
	DESIGNATION
	1900334
SURVEY BOOK	SHEETS
Electronic	126 of 200
CONTRACT	PROJECT
R-42228	1900334



PERPENDICULAR CURB RAMP  
AT SR 56 AND PIKE STREET SE

LEGEND:

Sidewalk	Detectable Warning Surface
Ramp	
Clear Space	
Turning Space	

NOT FOR  
CONSTRUCTION

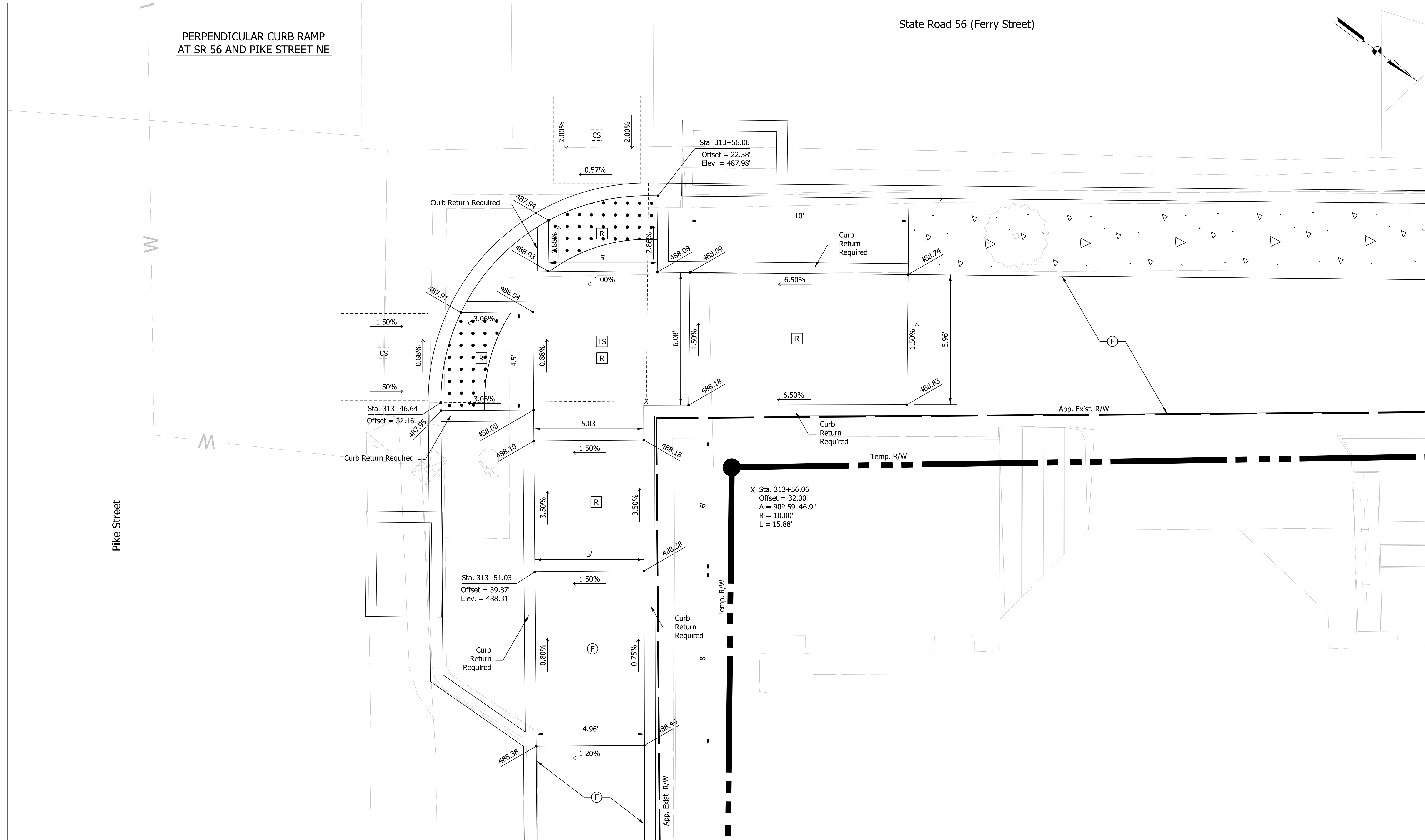
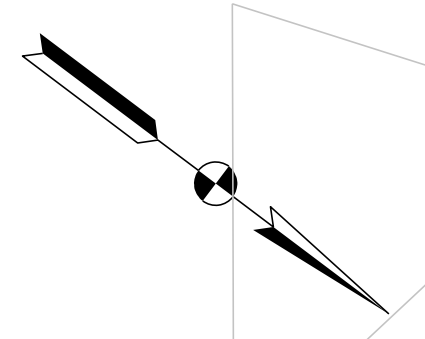
RECOMMENDED FOR APPROVAL	DESIGN ENGINEER	6/8/2021	DATE
DESIGNED: SMB	6/8/2021	DRAWN: SMB	6/8/2021
CHECKED: LNB	6/8/2021	CHECKED: RCC	6/8/2021

INDIANA  
DEPARTMENT OF TRANSPORTATION

CURB RAMP DETAIL  
PIKE STREET SE

SCALE	BRIDGE FILE
1" = 2'	N/A
	DESIGNATION
	1900334
SURVEY BOOK	SHEETS
Electronic	127 of 200
CONTRACT	PROJECT
R-42228	1900334

PERPENDICULAR CURB RAMP  
AT SR 56 AND PIKE STREET NE



LEGEND:

	Sidewalk		Detectable Warning Surface
	Ramp		
	Clear Space		
	Turning Space		

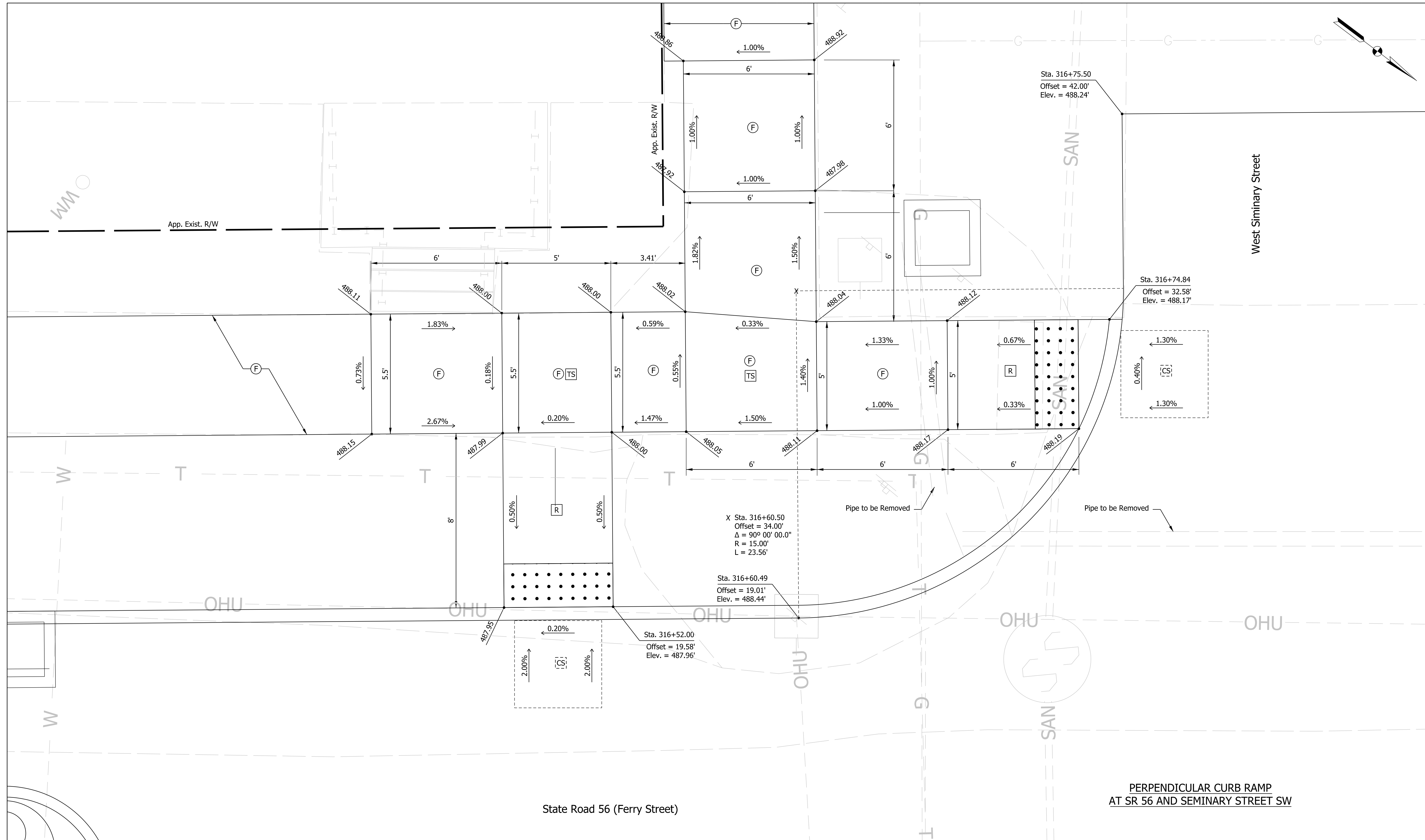
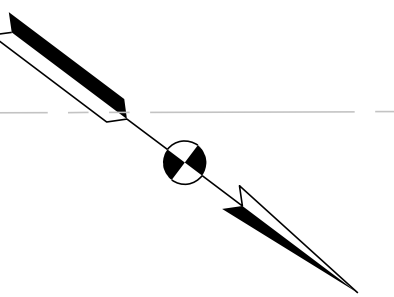
NOT FOR CONSTRUCTION

RECOMMENDED FOR APPROVAL	DESIGN ENGINEER	6/8/2021	DATE
DESIGNED: SMB	6/8/2021	DRAWN: SMB	6/8/2021
CHECKED: LNB	6/8/2021	CHECKED: RCC	6/8/2021

INDIANA  
DEPARTMENT OF TRANSPORTATION

**CURB RAMP DETAIL  
PIKE STREET NE**

SCALE	BRIDGE FILE
1" = 2'	N/A
	DESIGNATION
	1900334
SURVEY BOOK	SHEETS
Electronic	128 of 200
CONTRACT	PROJECT
R-42228	1900334



State Road 56 (Ferry Street)

**PERPENDICULAR CURB RAMP  
AT SR 56 AND SEMINARY STREET SW**

**LEGEND:**

Sidewalk	Detectable Warning Surface
Ramp	
Clear Space	
Turning Space	

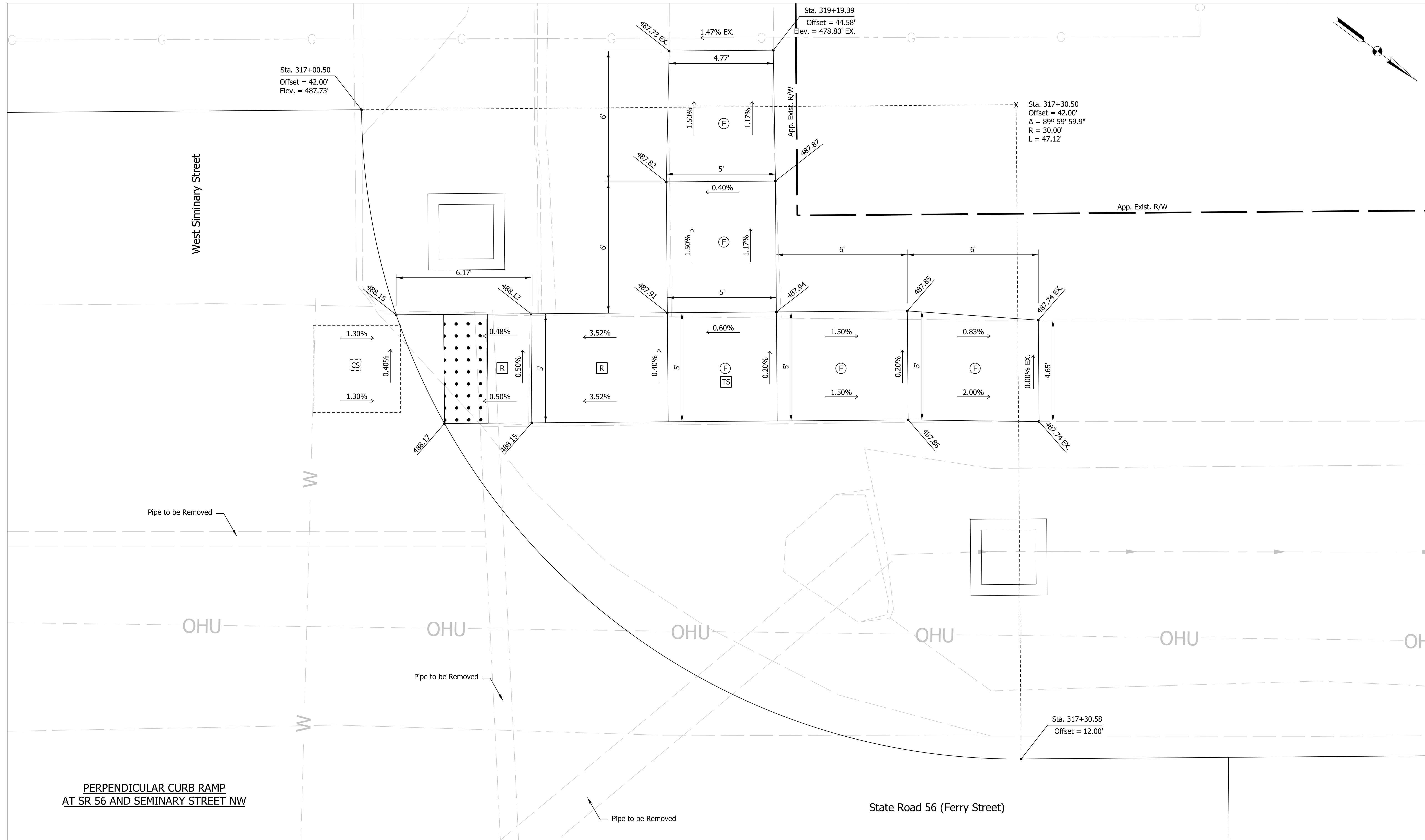
**NOT FOR  
CONSTRUCTION**

RECOMMENDED FOR APPROVAL	DESIGN ENGINEER	6/8/2021	DATE
DESIGNED: SMB	6/8/2021	DRAWN: SMB	6/8/2021
CHECKED: LNB	6/8/2021	CHECKED: RCC	6/8/2021

INDIANA  
DEPARTMENT OF TRANSPORTATION

CURB RAMP DETAIL  
WEST SEMINARY STREET SW

SCALE	BRIDGE FILE
1" = 2'	N/A
	DESIGNATION
	1900334
SURVEY BOOK	SHEETS
Electronic	129 of 200
CONTRACT	PROJECT
R-42228	1900334



**PERPENDICULAR CURB RAMP  
AT SR 56 AND SEMINARY STREET NW**

State Road 56 (Ferry Street)

**LEGEND:**

Sidewalk	Detectable Warning Surface
Ramp	
Clear Space	
Turning Space	

**NOT FOR  
CONSTRUCTION**

RECOMMENDED FOR APPROVAL	DESIGN ENGINEER	6/8/2021	DATE
DESIGNED: SMB	6/8/2021	DRAWN: SMB	6/8/2021
CHECKED: LNB	6/8/2021	CHECKED: RCC	6/8/2021

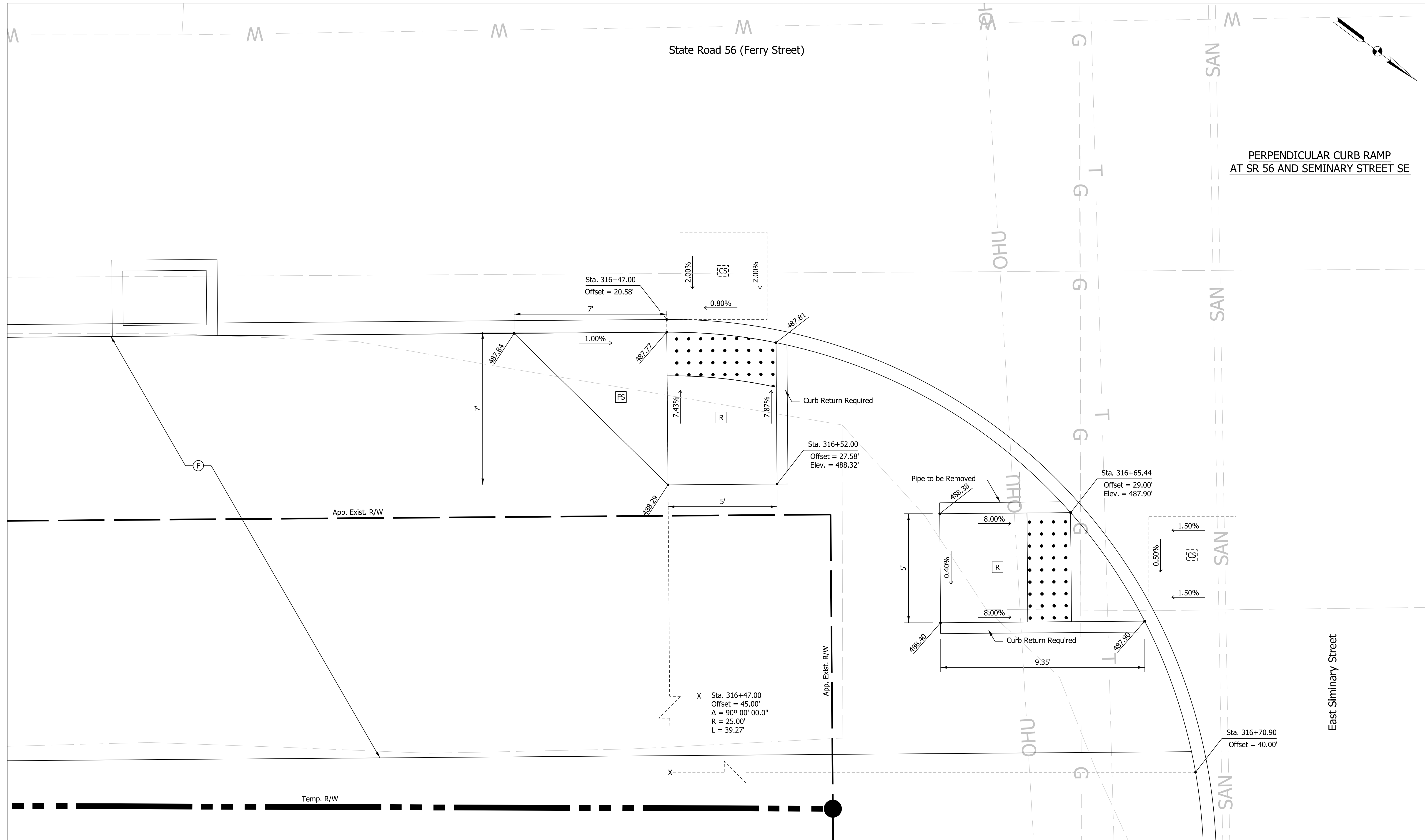
INDIANA  
DEPARTMENT OF TRANSPORTATION

CURB RAMP DETAIL  
WEST SEMINARY STREET NW

SCALE	BRIDGE FILE
1" = 2'	N/A
	DESIGNATION
	1900334
SURVEY BOOK	SHEETS
Electronic	130 of 200
CONTRACT	PROJECT
R-42228	1900334

State Road 56 (Ferry Street)

PERPENDICULAR CURB RAMP  
AT SR 56 AND SEMINARY STREET SE



LEGEND:

	Sidewalk		Detectable Warning Surface
	Ramp		Flared Side
	Clear Space		
	Turning Space		

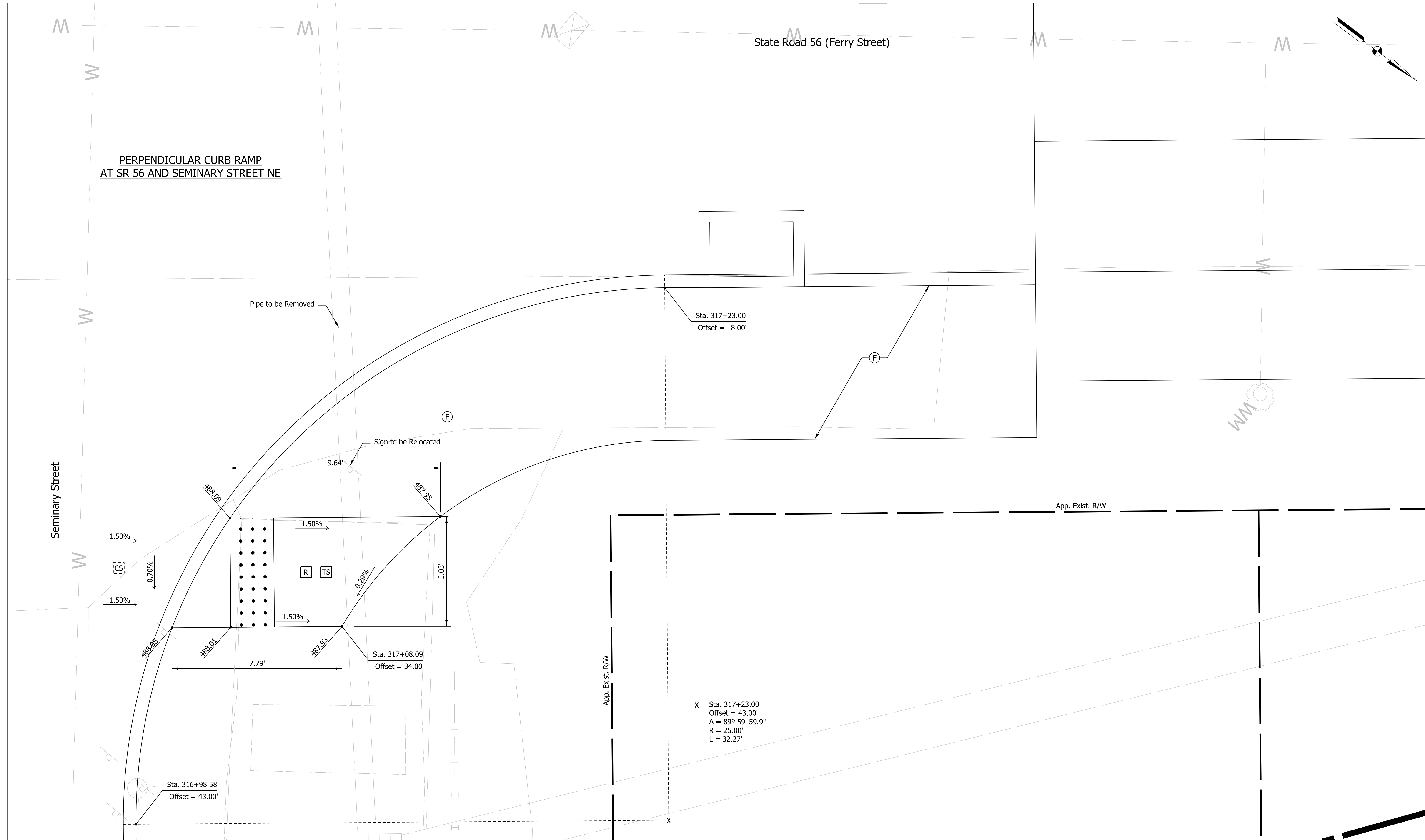
NOT FOR CONSTRUCTION

RECOMMENDED FOR APPROVAL	DESIGN ENGINEER	6/8/2021	DATE
DESIGNED: SMB	6/8/2021	DRAWN: SMB	6/8/2021
CHECKED: LNB	6/8/2021	CHECKED: RCC	6/8/2021

INDIANA  
DEPARTMENT OF TRANSPORTATION

CURB RAMP DETAIL  
EAST SEMINARY STREET SE

SCALE	BRIDGE FILE
1" = 2'	N/A
	DESIGNATION
	1900334
SURVEY BOOK	SHEETS
Electronic	131 of 200
CONTRACT	PROJECT
R-42228	1900334



LEGEND:

	Sidewalk		Detectable Warning Surface
	Ramp		
	Clear Space		
	Turning Space		

**NOT FOR CONSTRUCTION**

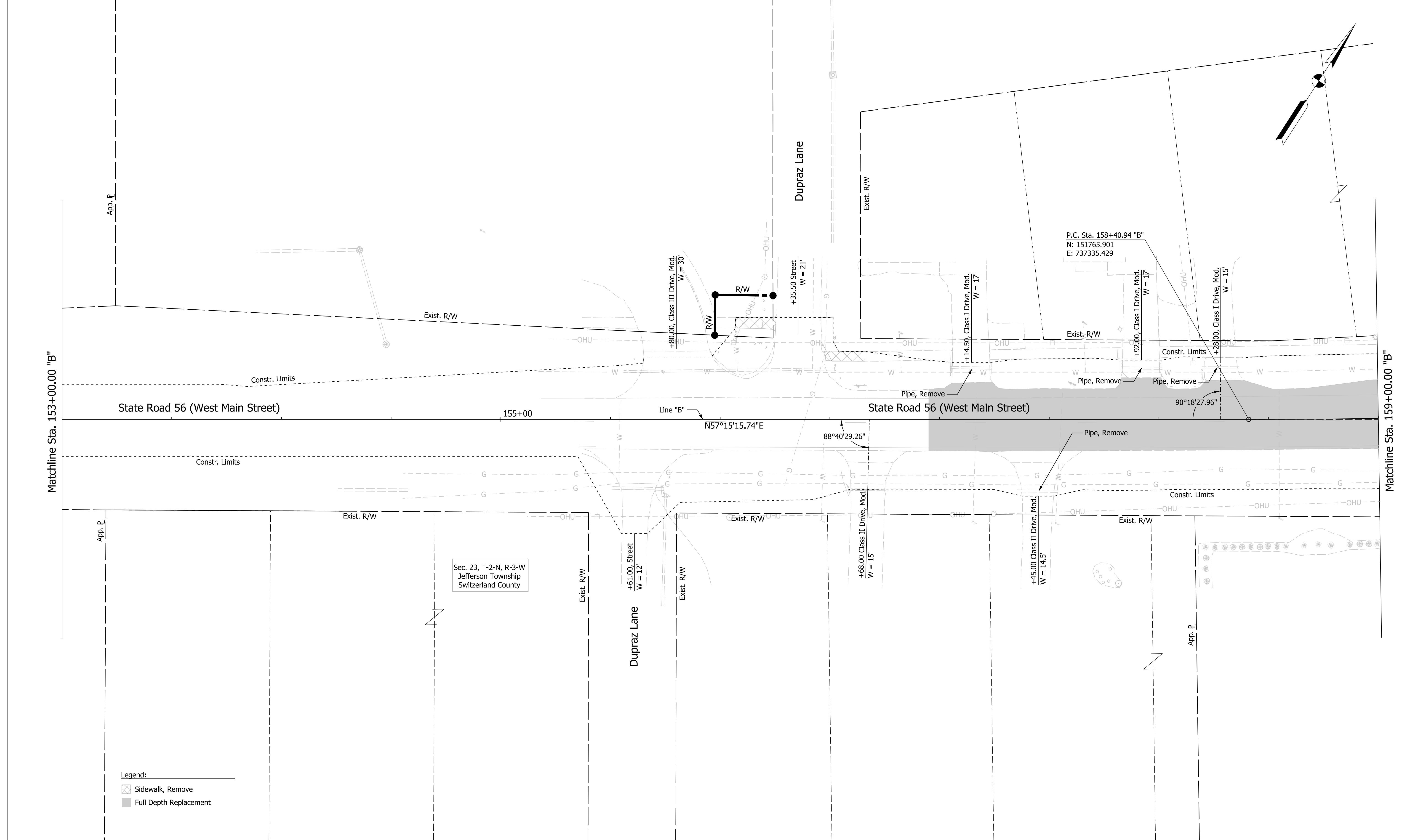
RECOMMENDED FOR APPROVAL	DESIGN ENGINEER	6/8/2021	DATE
DESIGNED: SMB	6/8/2021	DRAWN: SMB	6/8/2021
CHECKED: LNB	6/8/2021	CHECKED: RCC	6/8/2021

INDIANA  
DEPARTMENT OF TRANSPORTATION

CURB RAMP DETAIL  
EAST SEMINARY STREET NE

SCALE	BRIDGE FILE
1" = 2'	N/A
	DESIGNATION
	1900334
SURVEY BOOK	SHEETS
Electronic	132 of 200
CONTRACT	PROJECT
R-42228	1900334





- Legend:**
- Sidewalk, Remove
  - Full Depth Replacement

**Note:**  
 Topographic survey was not provided for the PM Overlay, from Sta. 101+97.00 "B" to Sta. 155+00.00 "B". Alignment stationing, pavement edge locations, and all dimensions, including radii, taper lengths, and widths, are based on best available data and engineering judgment, and are approximate only. Contractor shall verify limits of proposed work with the Engineer.

**NOT FOR CONSTRUCTION**

RECOMMENDED FOR APPROVAL	DESIGN ENGINEER	6/8/2021	DATE
DESIGNED: WCM	6/8/2021	DRAWN: WCM	6/8/2021
CHECKED: LNB	6/8/2021	CHECKED: LNB	6/8/2021

**INDIANA DEPARTMENT OF TRANSPORTATION**

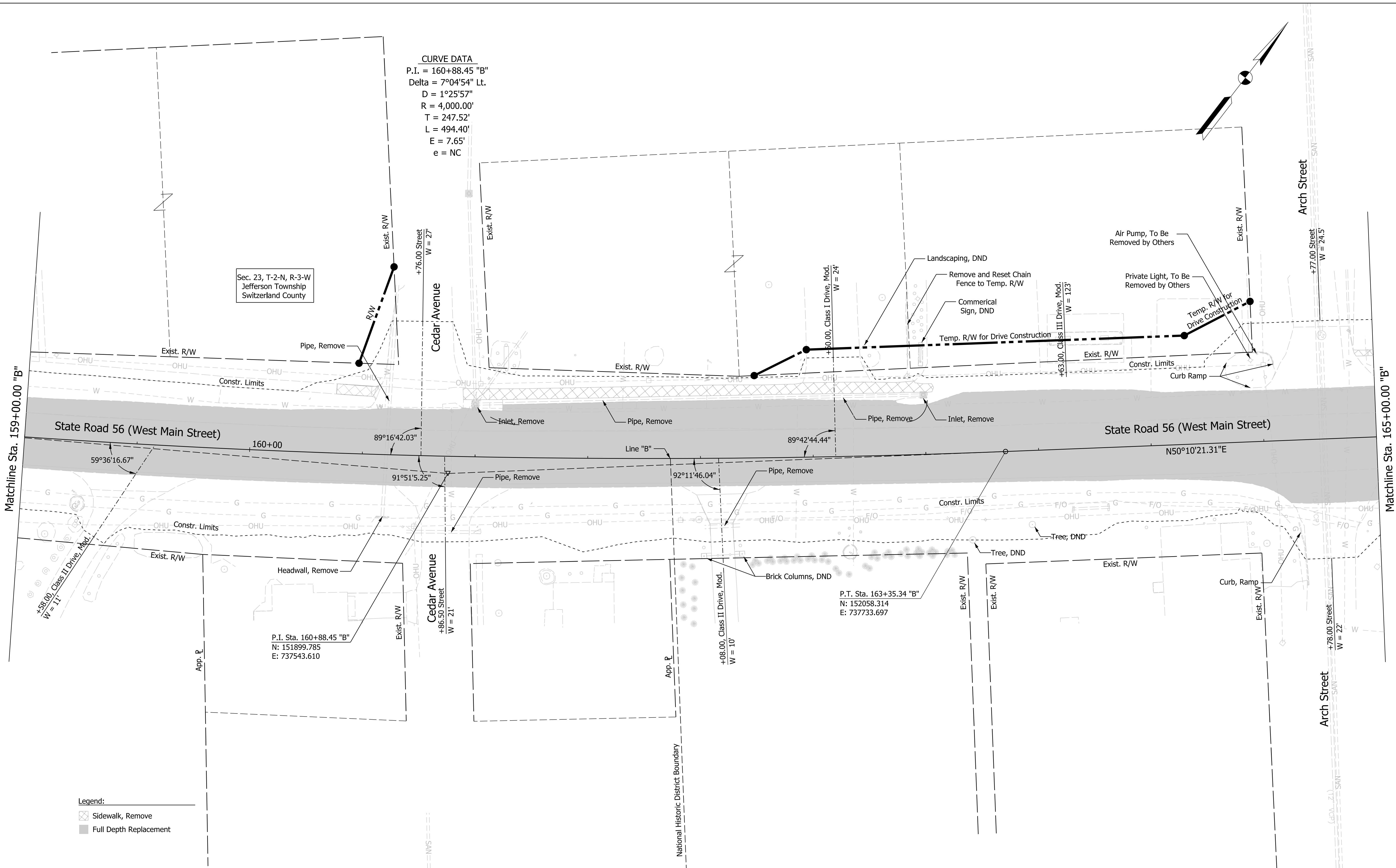
**REMOVAL PLAN**

SCALE	BRIDGE FILE
1" = 20'	N/A
	DESIGNATION
	1900334
SURVEY BOOK	SHEETS
Electronic	133 of 200
CONTRACT	PROJECT
R-42228	1900334

Plot: 6/8/2021 11:02:04 AM

**CURVE DATA**  
 P.I. = 160+88.45 "B"  
 Delta = 7°04'54" Lt.  
 D = 1°25'57"  
 R = 4,000.00'  
 T = 247.52'  
 L = 494.40'  
 E = 7.65'  
 e = NC

Sec. 23, T-2-N, R-3-W  
 Jefferson Township  
 Switzerland County



**Legend:**  
 [Symbol] Sidewalk, Remove  
 [Symbol] Full Depth Replacement

P.I. Sta. 160+88.45 "B"  
 N: 151899.785  
 E: 737543.610

P.T. Sta. 163+35.34 "B"  
 N: 152058.314  
 E: 737733.697

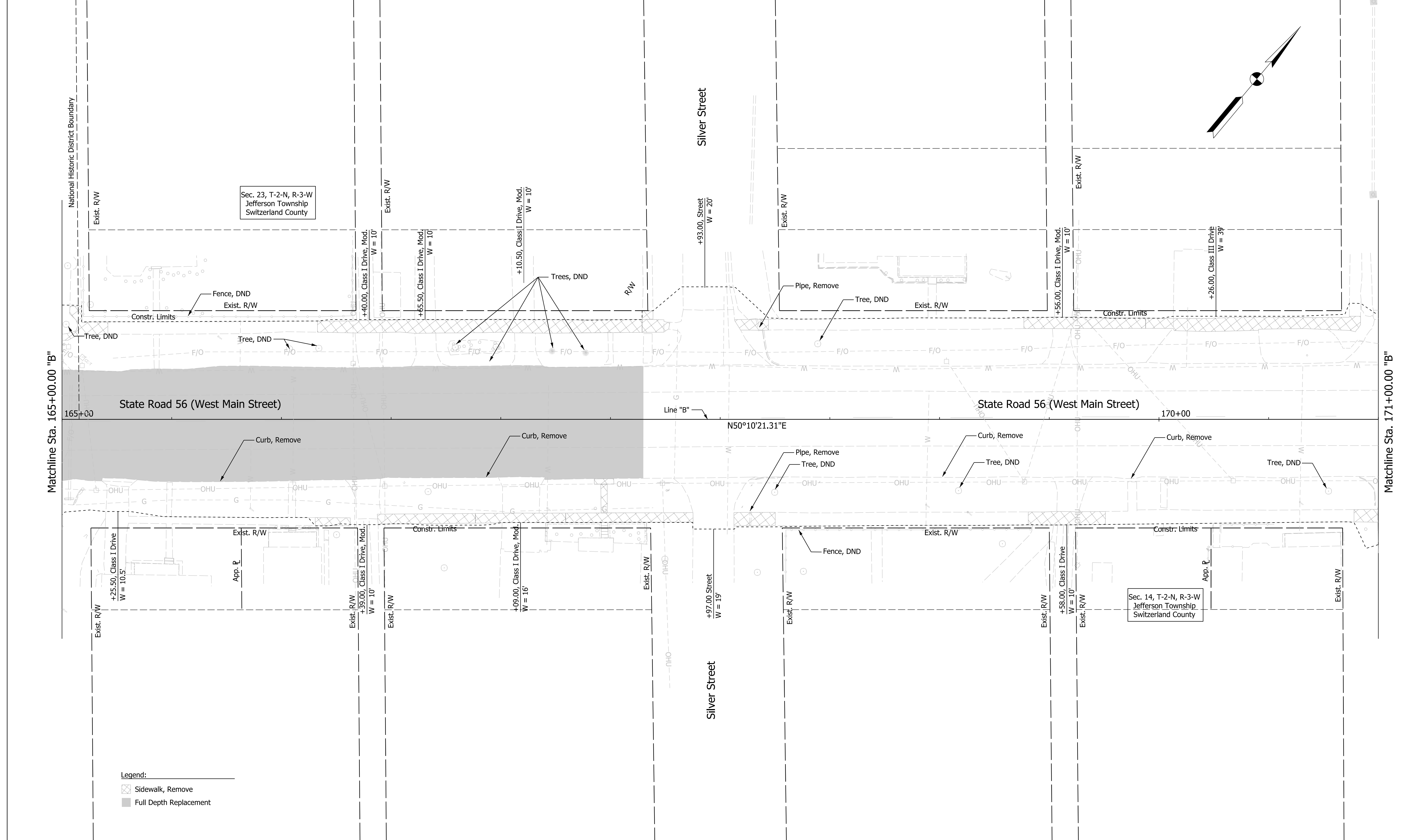
**NOT FOR  
 CONSTRUCTION**

RECOMMENDED FOR APPROVAL	DESIGN ENGINEER	6/8/2021	DATE
DESIGNED: WCM	6/8/2021	DRAWN: WCM	6/8/2021
CHECKED: LNB	6/8/2021	CHECKED: LNB	6/8/2021

INDIANA DEPARTMENT OF TRANSPORTATION  
  
**REMOVAL PLAN**

SCALE	BRIDGE FILE
1" = 20'	N/A
	DESIGNATION
	1900334
SURVEY BOOK	SHEETS
Electronic	134 of 200
CONTRACT	PROJECT
R-42228	1900334

Plot: 6/8/2021 11:02:05 AM



**Legend:**  
 [Cross-hatched box] Sidewalk, Remove  
 [Solid grey box] Full Depth Replacement

Plot: 6/8/2021 11:02:05 AM

File: L:\INDOT\19070906-00\Draw\Sheets\Sht\_Removal\_20\_03.dgn

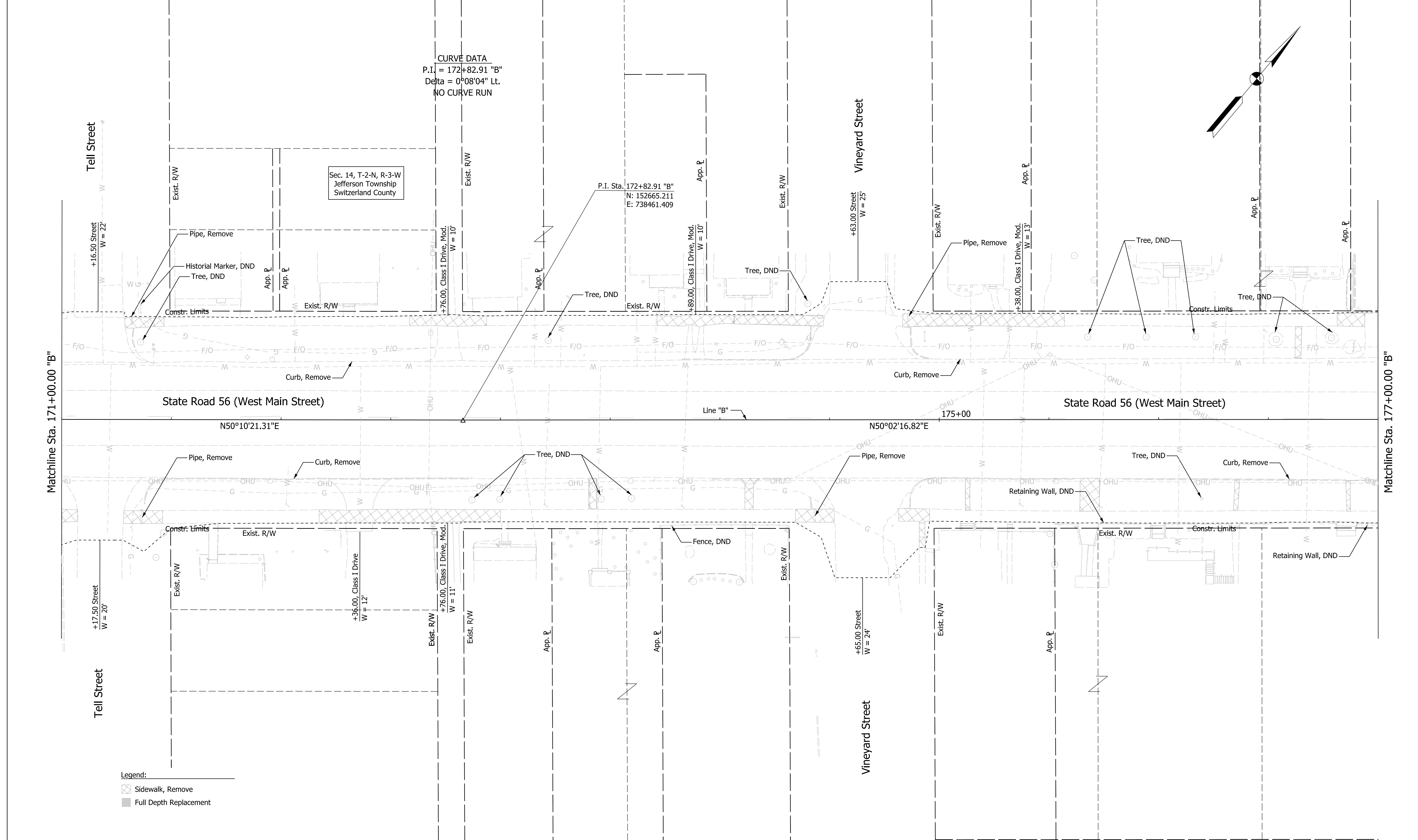
**NOT FOR CONSTRUCTION**

RECOMMENDED FOR APPROVAL	DESIGN ENGINEER	6/8/2021	DATE
DESIGNED: WCM	6/8/2021	DRAWN: WCM	6/8/2021
CHECKED: LNB	6/8/2021	CHECKED: LNB	6/8/2021

**INDIANA DEPARTMENT OF TRANSPORTATION**

**REMOVAL PLAN**

SCALE	BRIDGE FILE
1" = 20'	N/A
	DESIGNATION
	1900334
SURVEY BOOK	SHEETS
Electronic	135 of 200
CONTRACT	PROJECT
R-42228	1900334



**CURVE DATA**  
 P.I. = 172+82.91 "B"  
 Delta = 0°08'04" Lt.  
 NO CURVE RUN

Sec. 14, T-2-N, R-3-W  
 Jefferson Township  
 Switzerland County

P.I. Sta. 172+82.91 "B"  
 N: 152665.211  
 E: 738461.409

- Legend:**
- Sidewalk, Remove
  - Full Depth Replacement

**NOT FOR CONSTRUCTION**

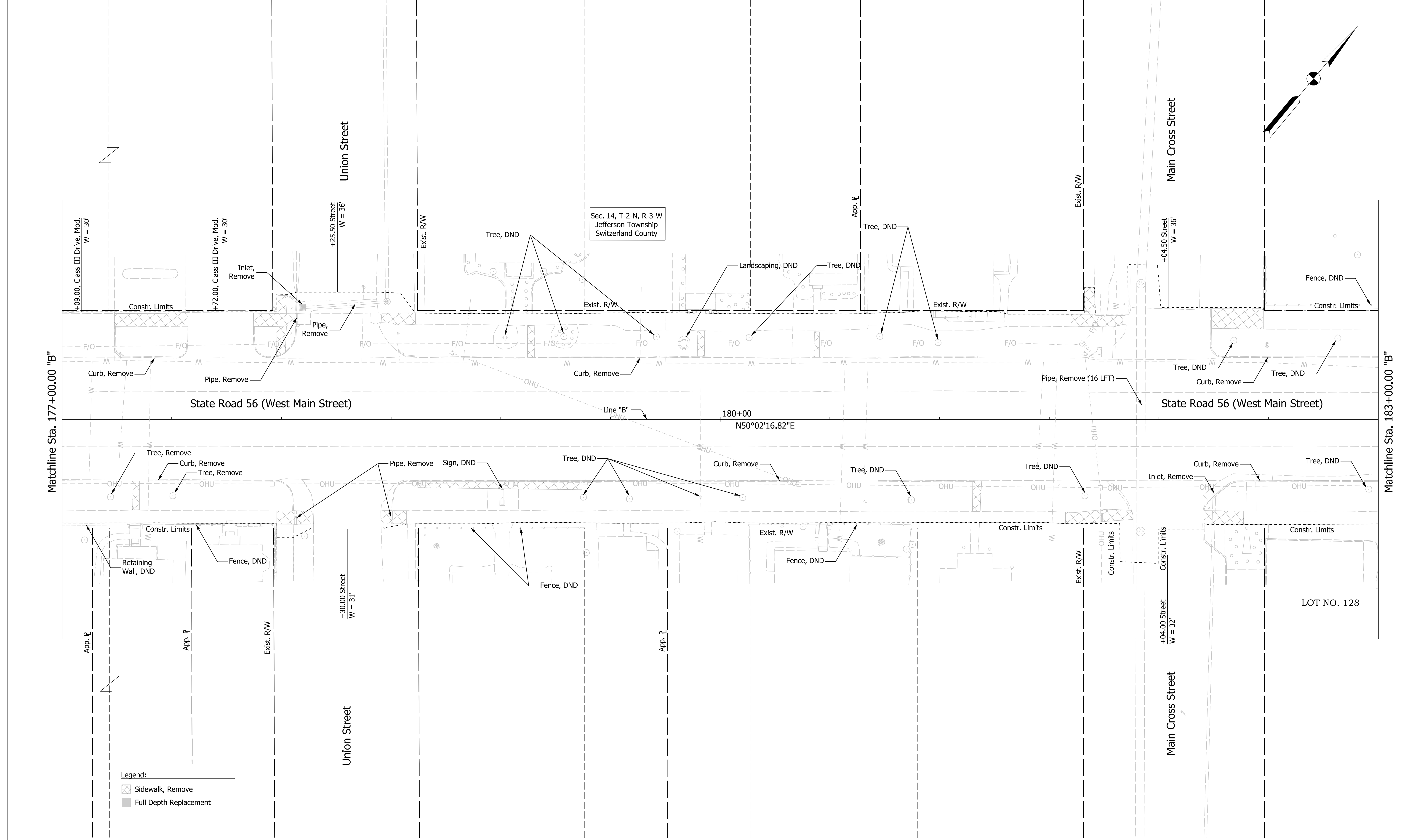
RECOMMENDED FOR APPROVAL	DESIGN ENGINEER	6/8/2021	DATE
DESIGNED: WCM	6/8/2021	DRAWN: WCM	6/8/2021
CHECKED: LNB	6/8/2021	CHECKED: LNB	6/8/2021

**INDIANA DEPARTMENT OF TRANSPORTATION**

**REMOVAL PLAN**

SCALE	BRIDGE FILE
1" = 20'	N/A
	DESIGNATION
	1900334
SURVEY BOOK	SHEETS
Electronic	136 of 200
CONTRACT	PROJECT
R-42228	1900334

Plot: 6/8/2021 11:02:06 AM



Sec. 14, T-2-N, R-3-W  
Jefferson Township  
Switzerland County

- Legend:**
- Sidewalk, Remove
  - Full Depth Replacement

**NOT FOR CONSTRUCTION**

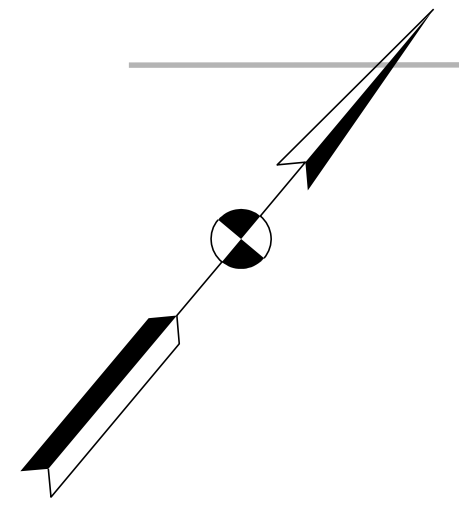
RECOMMENDED FOR APPROVAL	DESIGN ENGINEER	6/8/2021	DATE
DESIGNED: WCM	6/8/2021	DRAWN: WCM	6/8/2021
CHECKED: LNB	6/8/2021	CHECKED: LNB	6/8/2021

**INDIANA DEPARTMENT OF TRANSPORTATION**

**REMOVAL PLAN**

SCALE	BRIDGE FILE
1" = 20'	N/A
	DESIGNATION
	1900334
SURVEY BOOK	SHEETS
Electronic	137 of 200
CONTRACT	PROJECT
R-42228	1900334

Plot: 6/8/2021 11:02:07 AM



Sec. 14, T-2-N, R-3-W  
Jefferson Township  
Switzerland County

Liberty Street

Exist. R/W

Remove Existing Electrical  
Outlet and Remove  
Connecting Conduit

+78.50 Street  
W = 40'

Remove Existing Electrical  
Outlet and Remove  
Connecting Conduit

Temp. R/W  
for Grading

Constr. Limits

Exist. R/W

Fence, DND

Fence, DND

Inlet, Remove

Pipe, Remove

Tree, Remove

Tree, Remove

Tree, Remove

Tree, Remove

Tree, Remove

Curb, Remove

Tree, DND

Pipe, Remove

Inlet, Remove

Pipe, Remove

Curb, Remove

State Road 56 (West Main Street)

185+00

State Road 56 (West Main Street)

N50°02'16.82"E

Remove Existing Electrical  
Outlet and Remove  
Connecting Conduit

Tree, DND

Tree, DND

Curb, Remove

Inlet, Remove

Pipe, Remove

Tree, Remove

Curb, Remove

Tree, Remove

Tree, Remove

Tree, Remove

Curb, Remove

Constr. Limits

App. R  
+72.50, Class III Drive  
W = 24'

App. R

App. R

App. R

Landscaping and  
Light, DND

Temp. R/W  
for Grading

Exist. R/W

+78.50 Street  
W = 36'

Liberty Street

Exist. R/W

Remove Existing Electrical  
Outlet and Remove  
Connecting Conduit

Temp. R/W for Drive Construction

Exist. R/W

Constr. Limits

Legend:

- Sidewalk, Remove
- Full Depth Replacement

NOT FOR  
CONSTRUCTION

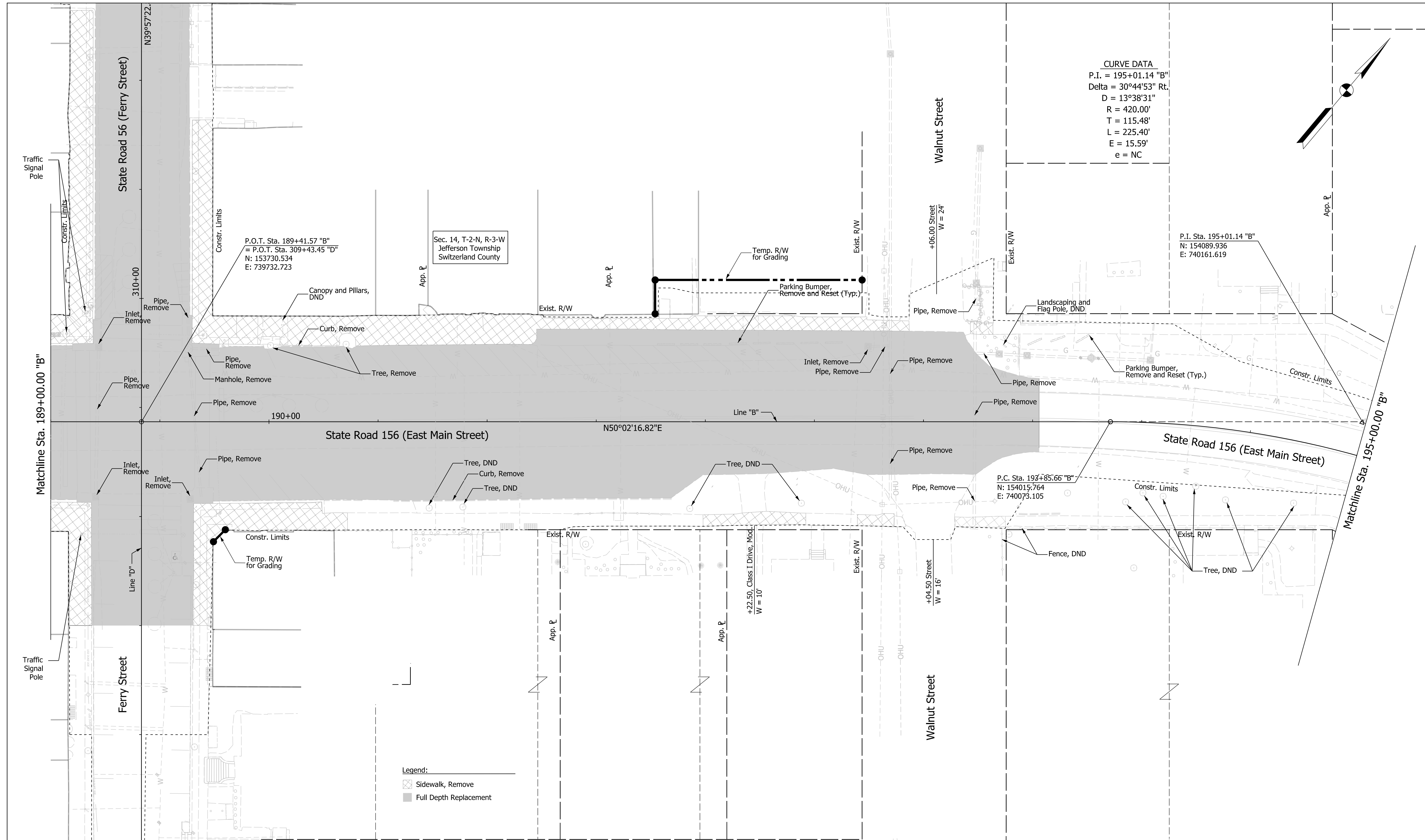
RECOMMENDED FOR APPROVAL	DESIGN ENGINEER	6/8/2021	DATE
DESIGNED: WCM	6/8/2021	DRAWN: WCM	6/8/2021
CHECKED: LNB	6/8/2021	CHECKED: LNB	6/8/2021

INDIANA DEPARTMENT  
OF TRANSPORTATION

REMOVAL PLAN

SCALE	BRIDGE FILE
1" = 20'	N/A
	DESIGNATION
	1900334
SURVEY BOOK	SHEETS
Electronic	138 of 200
CONTRACT	PROJECT
R-42228	1900334

Plot: 6/8/2021 11:02:08 AM



Note:  
 Topographic survey was not provided for the PM Overlay, from Sta. 193+53.00 "B" to Sta. 228.97.00 "B". Alignment stationing, pavement edge locations, and all dimensions, including radii, taper lengths, and widths, are based on best available data and engineering judgment, and are approximate only. Contractor shall verify limits of proposed work with the Engineer.

**NOT FOR CONSTRUCTION**

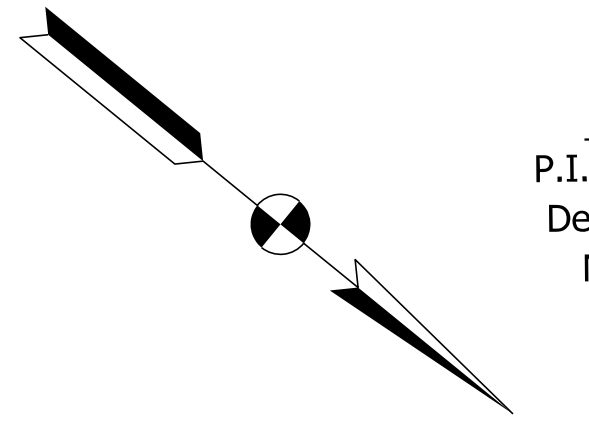
RECOMMENDED FOR APPROVAL	DESIGN ENGINEER	6/8/2021	DATE
DESIGNED: WCM	6/8/2021	DRAWN: WCM	6/8/2021
CHECKED: LNB	6/8/2021	CHECKED: LNB	6/8/2021

**INDIANA DEPARTMENT OF TRANSPORTATION**

**REMOVAL PLAN**

SCALE	BRIDGE FILE
1" = 20'	N/A
	DESIGNATION
	1900334
SURVEY BOOK	SHEETS
Electronic	139 of 200
CONTRACT	PROJECT
R-42228	1900334

Plot: 6/8/2021 11:02:09 AM



P.I.  
De  
r

Sec. 14, T-2-N, R-3-E  
Jefferson Township  
Switzerland County

Franklin Street

Ferry Street

Ferry Street

300+00



Line "D"

N39°12'53.08"W

Matchline Sta. 305+00.00 "D"

P.O.B. Sta. 300+00.00 "D"  
N: 153002.529  
E: 740332.781

Legend:

-  Sidewalk, Remove
-  Full Depth Replacement

**NOT FOR CONSTRUCTION**

RECOMMENDED FOR APPROVAL	DESIGN ENGINEER	6/8/2021	DATE
DESIGNED: WCM	6/8/2021	DRAWN: WCM	6/8/2021
CHECKED: LNB	6/8/2021	CHECKED: LNB	6/8/2021

INDIANA DEPARTMENT OF TRANSPORTATION

REMOVAL PLAN

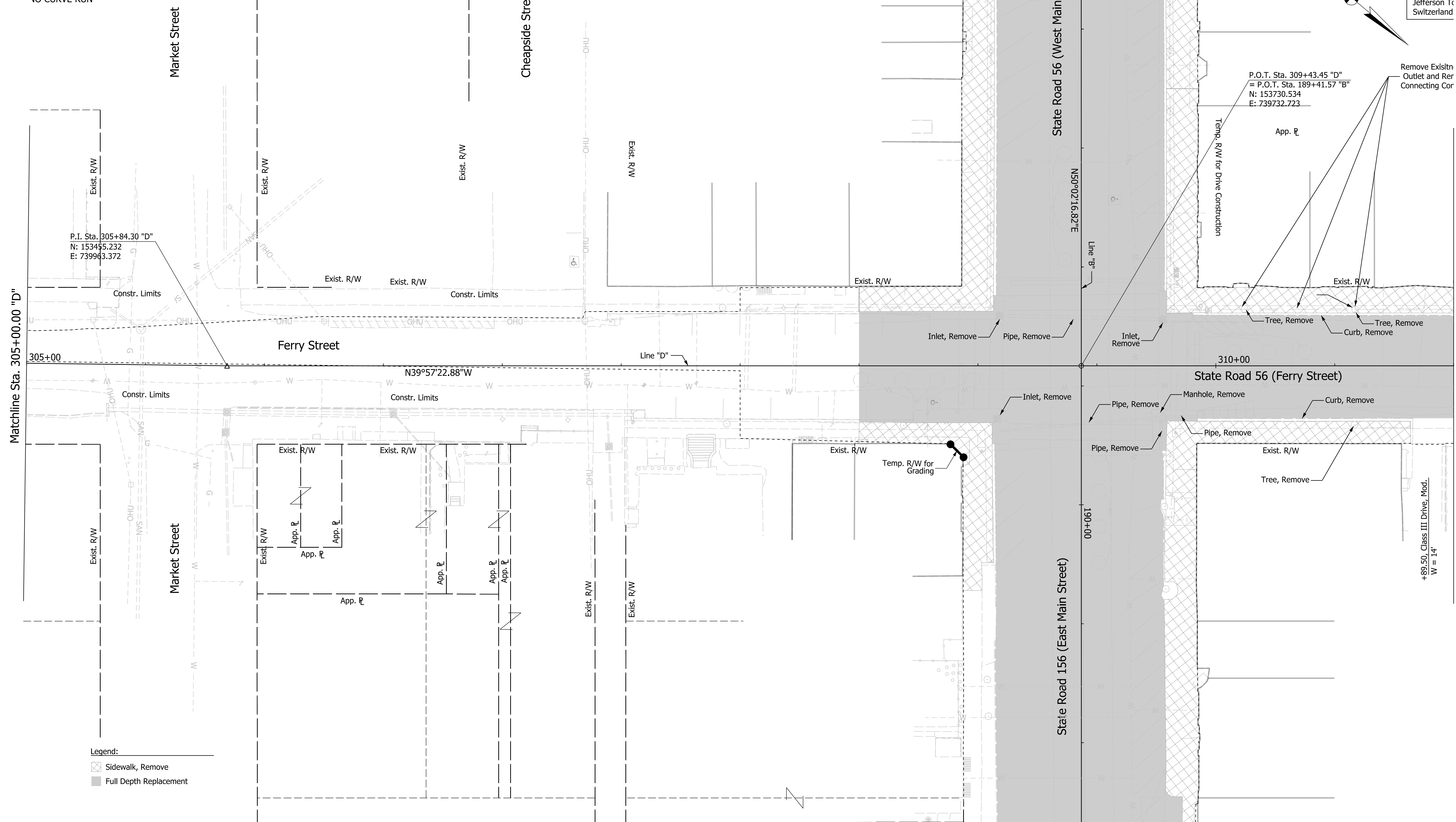
SCALE	BRIDGE FILE
1" = 20'	N/A
	DESIGNATION
	1900334
SURVEY BOOK	SHEETS
Electronic	140 of 200
CONTRACT	PROJECT
R-42228	1900334

Plot: 6/8/2021 11:02:10 AM



**CURVE DATA**  
 = 305+84.30 "D"  
 I<sub>ta</sub> = 0°44'30" Lt.  
 NO CURVE RUN

Sec. 14, T-2-1  
 Jefferson Tc  
 Switzerland



**Legend:**  
 [Cross-hatched box] Sidewalk, Remove  
 [Solid grey box] Full Depth Replacement

Plot: 6/8/2021 11:02:11 AM

**NOT FOR CONSTRUCTION**

RECOMMENDED FOR APPROVAL	DESIGN ENGINEER	6/8/2021	DATE
DESIGNED: WCM	6/8/2021	DRAWN: WCM	6/8/2021
CHECKED: LNB	6/8/2021	CHECKED: LNB	6/8/2021

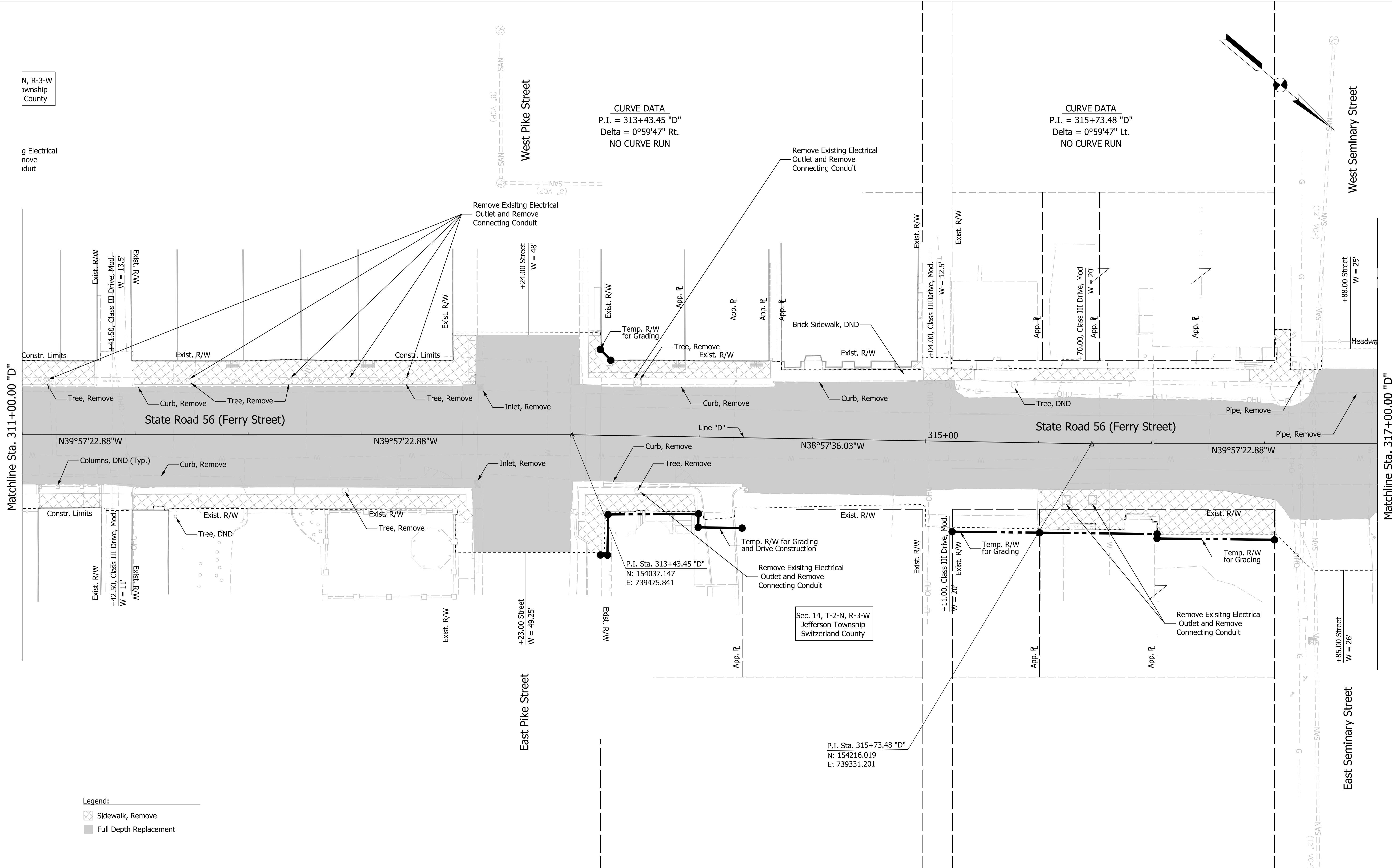
**INDIANA DEPARTMENT OF TRANSPORTATION**

**REMOVAL PLAN**

SCALE	BRIDGE FILE
1" = 20'	N/A
	DESIGNATION
	1900334
SURVEY BOOK	SHEETS
Electronic	141 of 200
CONTRACT	PROJECT
R-42228	1900334

N, R-3-W  
Jefferson Township  
Switzerland County

g Electrical  
outlet  
and  
connecting  
conduit



**Legend:**

- Sidewalk, Remove
- Full Depth Replacement

**NOT FOR CONSTRUCTION**

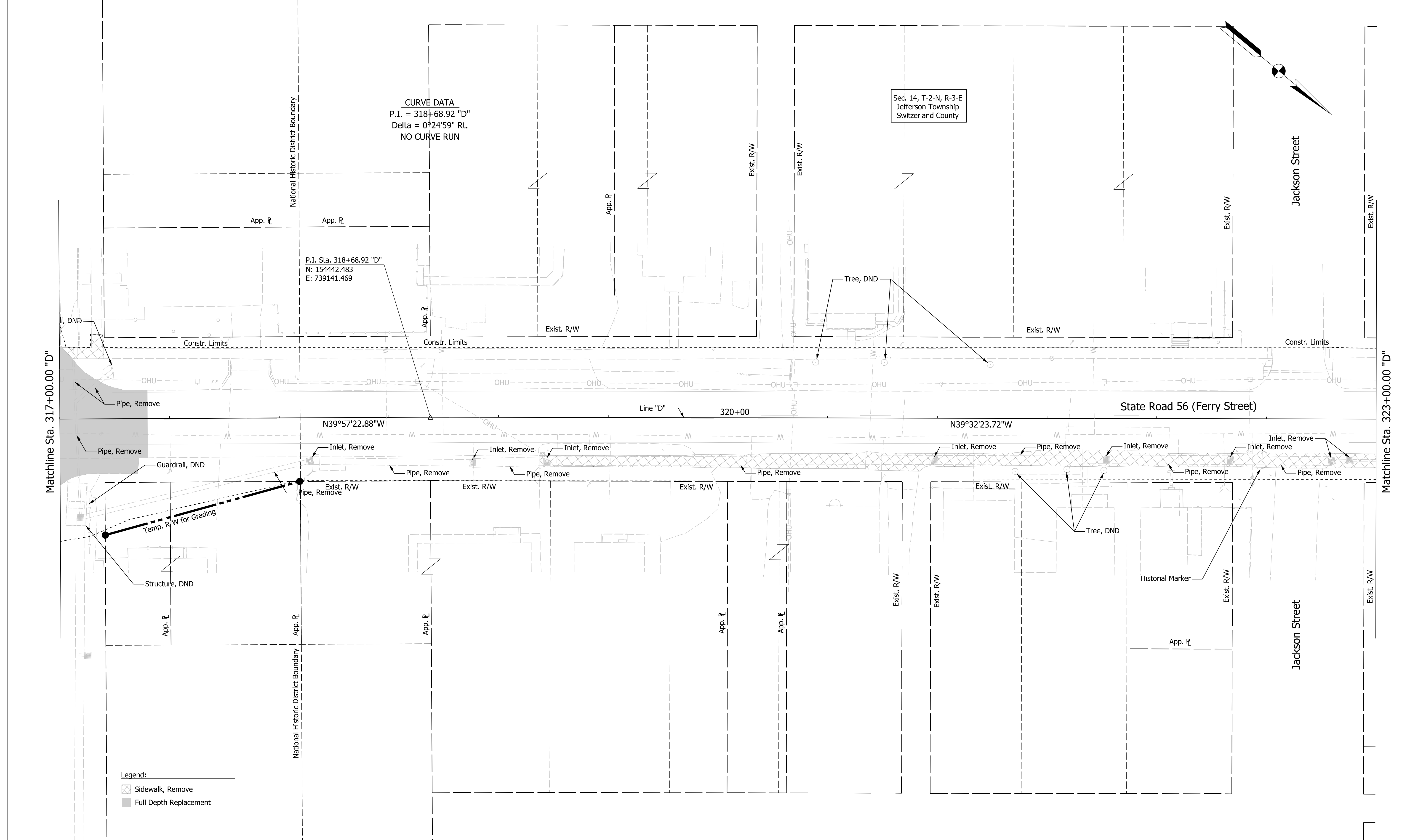
RECOMMENDED FOR APPROVAL	DESIGN ENGINEER	6/8/2021	DATE
DESIGNED: WCM	6/8/2021	DRAWN: WCM	6/8/2021
CHECKED: LNB	6/8/2021	CHECKED: LNB	6/8/2021

INDIANA DEPARTMENT OF TRANSPORTATION

REMOVAL PLAN

SCALE	BRIDGE FILE
1" = 20'	N/A
	DESIGNATION
	1900334
SURVEY BOOK	SHEETS
Electronic	142 of 200
CONTRACT	PROJECT
R-42228	1900334

Plot: 6/8/2021 11:02:12 AM



**CURVE DATA**  
 P.I. = 318+68.92 "D"  
 Delta = 0°24'59" Rt.  
 NO CURVE RUN

Sed. 14, T-2-N, R-3-E  
 Jefferson Township  
 Switzerland County

P.I. Sta. 318+68.92 "D"  
 N: 154442.483  
 E: 739141.469

N39°57'22.88"W

N39°32'23.72"W

- Legend:**
- Sidewalk, Remove
  - Full Depth Replacement

**NOT FOR CONSTRUCTION**

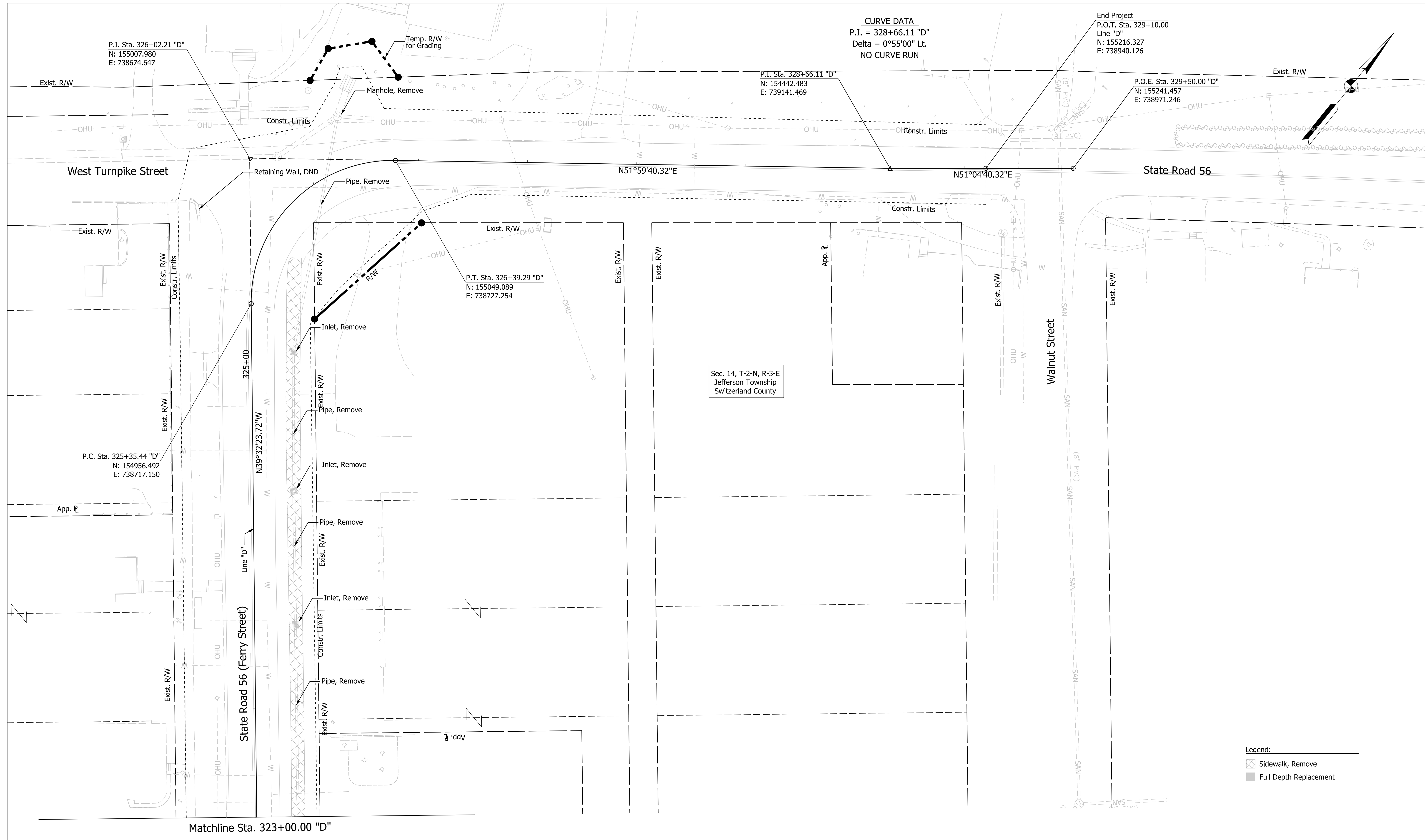
RECOMMENDED FOR APPROVAL	DESIGN ENGINEER	6/8/2021	DATE
DESIGNED: WCM	6/8/2021	DRAWN: WCM	6/8/2021
CHECKED: LNB	6/8/2021	CHECKED: LNB	6/8/2021

**INDIANA DEPARTMENT OF TRANSPORTATION**

**REMOVAL PLAN**

SCALE	BRIDGE FILE
1" = 20'	N/A
	DESIGNATION
	1900334
SURVEY BOOK	SHEETS
Electronic	143 of 200
CONTRACT	PROJECT
R-42228	1900334

Plot: 6/8/2021 11:02:13 AM



NOT FOR CONSTRUCTION	RECOMMENDED FOR APPROVAL _____	DESIGN ENGINEER _____	6/8/2021 DATE	
	DESIGNED: WCM _____	6/8/2021	DRAWN: WCM _____	6/8/2021
	CHECKED: LNB _____	6/8/2021	CHECKED: LNB _____	6/8/2021

<b>INDIANA DEPARTMENT OF TRANSPORTATION</b>	
<b>REMOVAL PLAN</b>	

SCALE 1" = 20'	BRIDGE FILE N/A
SURVEY BOOK Electronic	SHEETS 144 of 200
CONTRACT R-42228	PROJECT 1900334

Plot: 6/8/2021 11:02:14 AM

Proposed Structure:  
6'-0" Reinforced Concrete Pipe

Existing Structure:  
N/A

**DESIGN DATA**

Structure shall be designed for HL-93 Loading, in accordance with AASHTO LRFD Bridge Design Specifications, 8th Edition, 2017.

**DEAD LOAD**  
Actual weight plus 35 lb/ft<sup>2</sup> for future wearing surface.

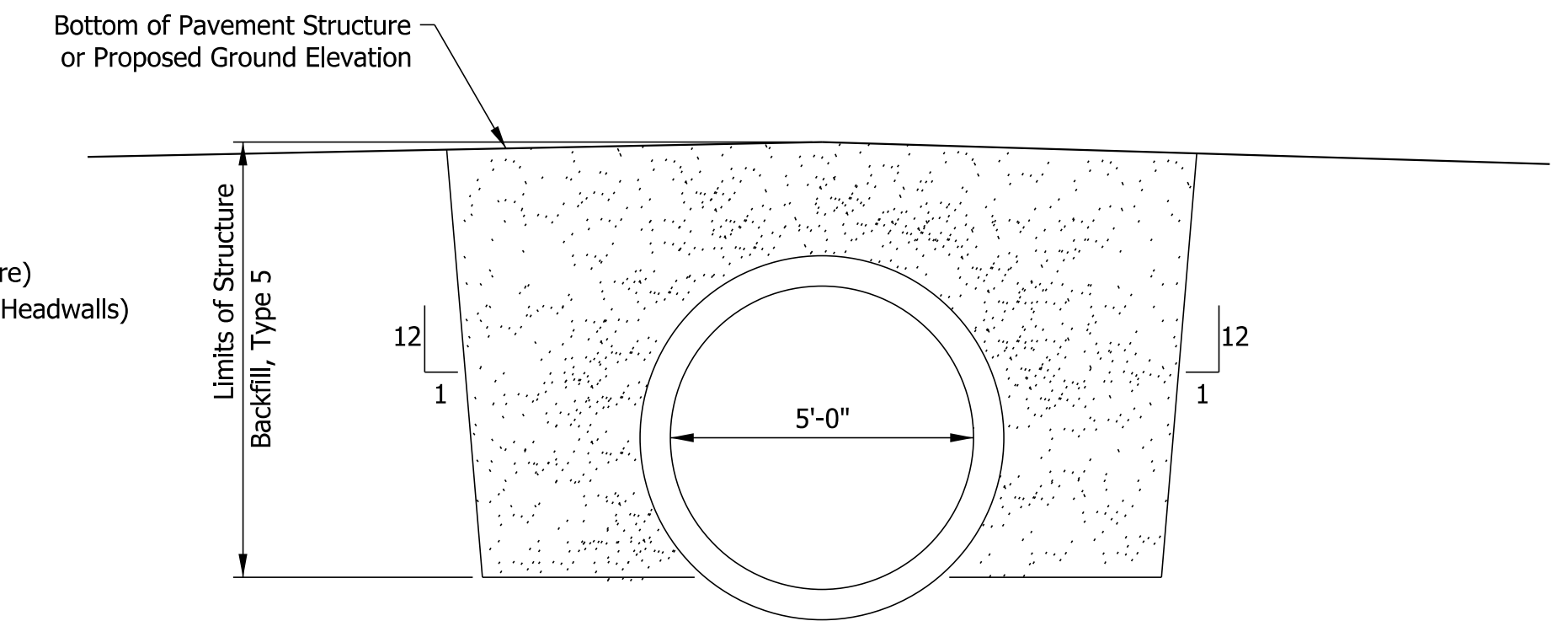
**DESIGN STRESSES**

**CONCRETE**

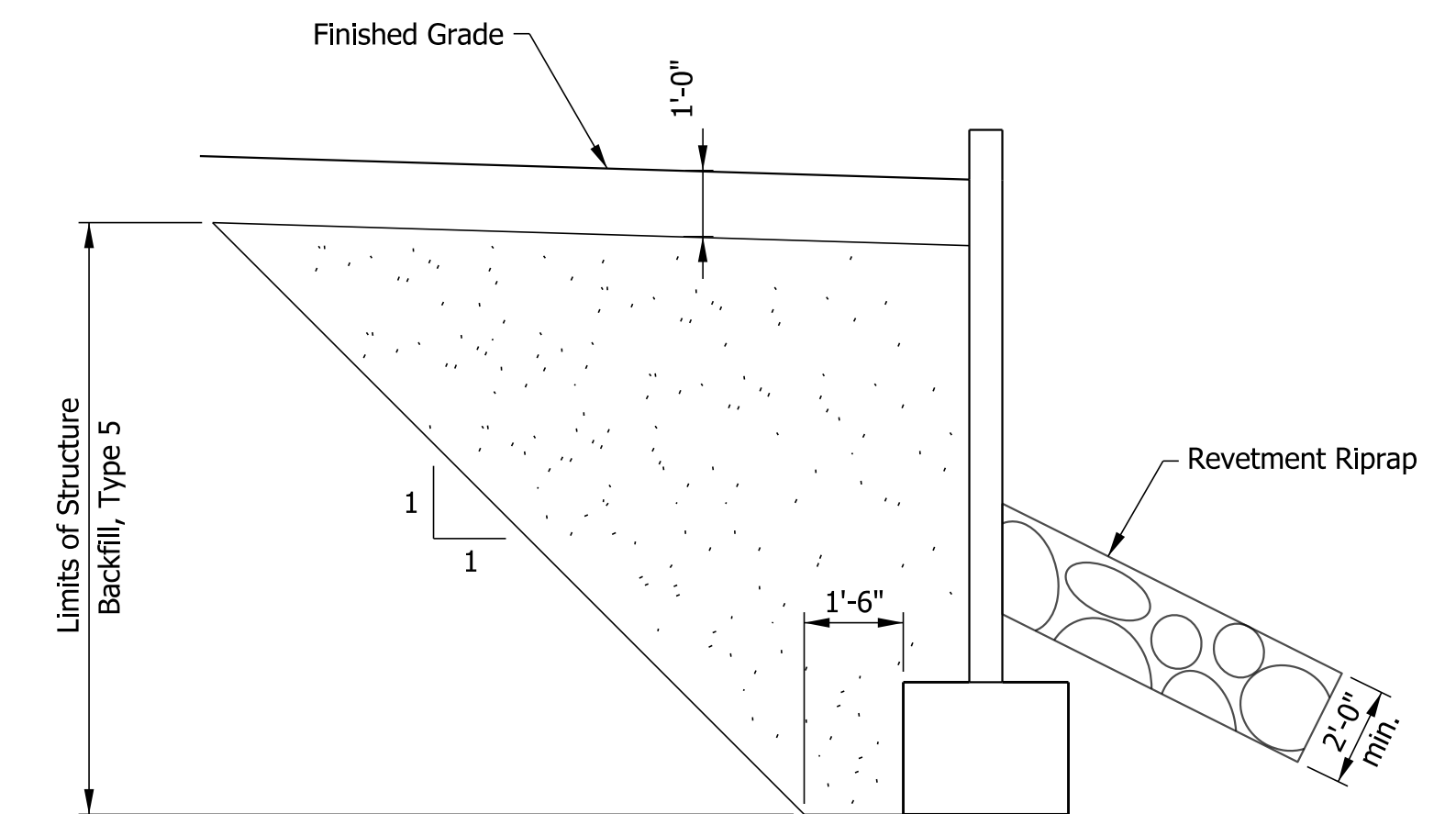
Class "A" Concrete  $f_c = 5,000$  psi (Culvert Structure)  
Class "A" Concrete  $f_c = 4,000$  psi (Wingwalls and Headwalls)  
Class "B" Concrete  $f_c = 3,000$  psi

**REINFORCING STEEL**

Grade 60  $f_y = 60,000$  psi



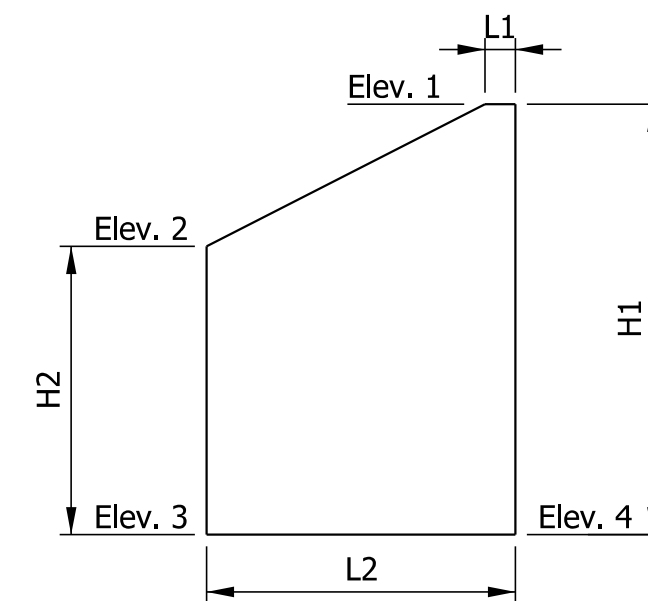
**TYPICAL SECTION**  
Backfill Requirements at Pipe  
Scale:  $\frac{3}{8}'' = 1'-0''$



**TYPICAL SECTION**  
Backfill Requirements at Wingwall  
Scale:  $\frac{3}{8}'' = 1'-0''$

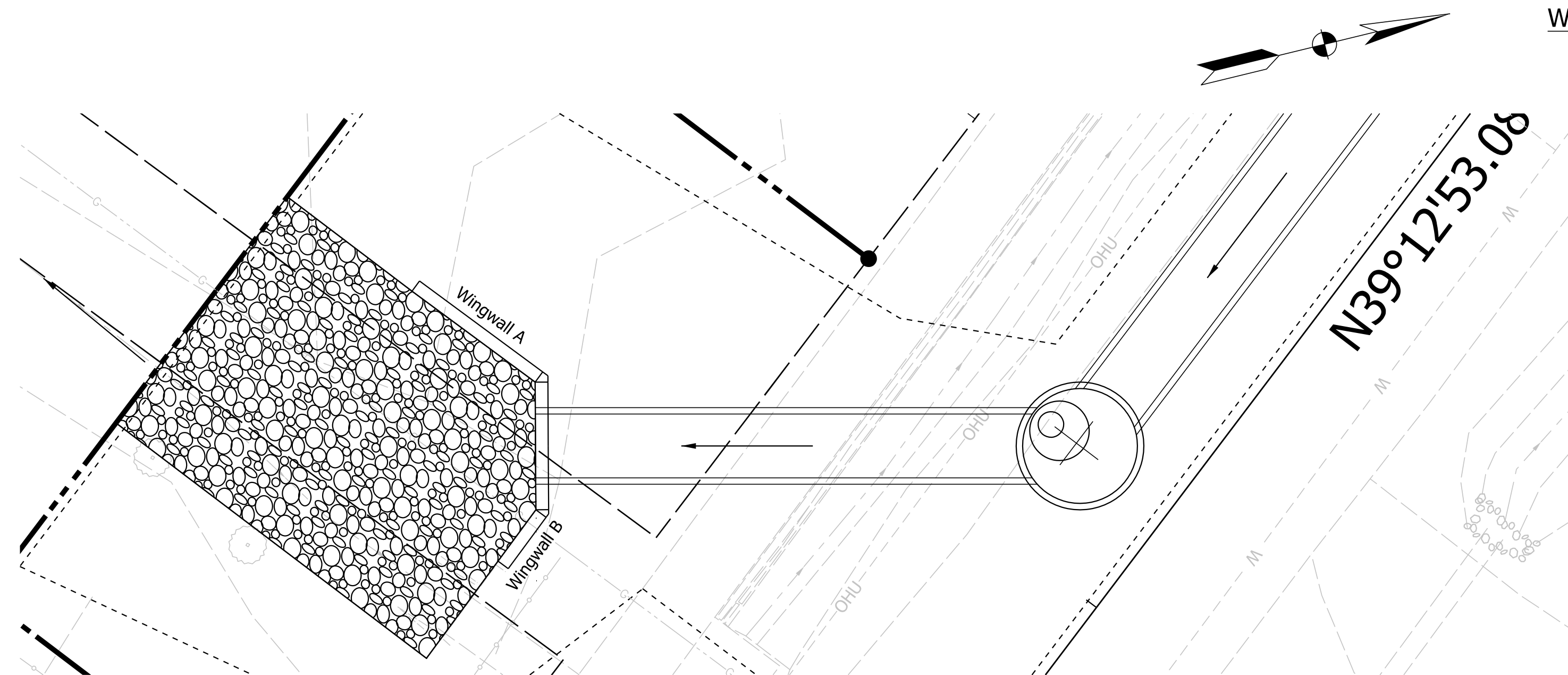
Soil Parameters for Headwall and Wingwall Design		
	Natural Soil	Structural Backfill
Factored Bearing Resistance	XXX psf	-
Angle of Internal Friction of Backfill	-	XXX
Interface Friction Angle Between Concrete and Soil	-	XXX
Nominal Cohesion	XXX psf	-
Factored Cohesion	XXX psf	-

**NOTE TO REVIEWER**  
FOR REFERENCE ONLY. ADDITIONAL DETAILS WILL BE PROVIDED IN FUTURE SUBMITTALS.

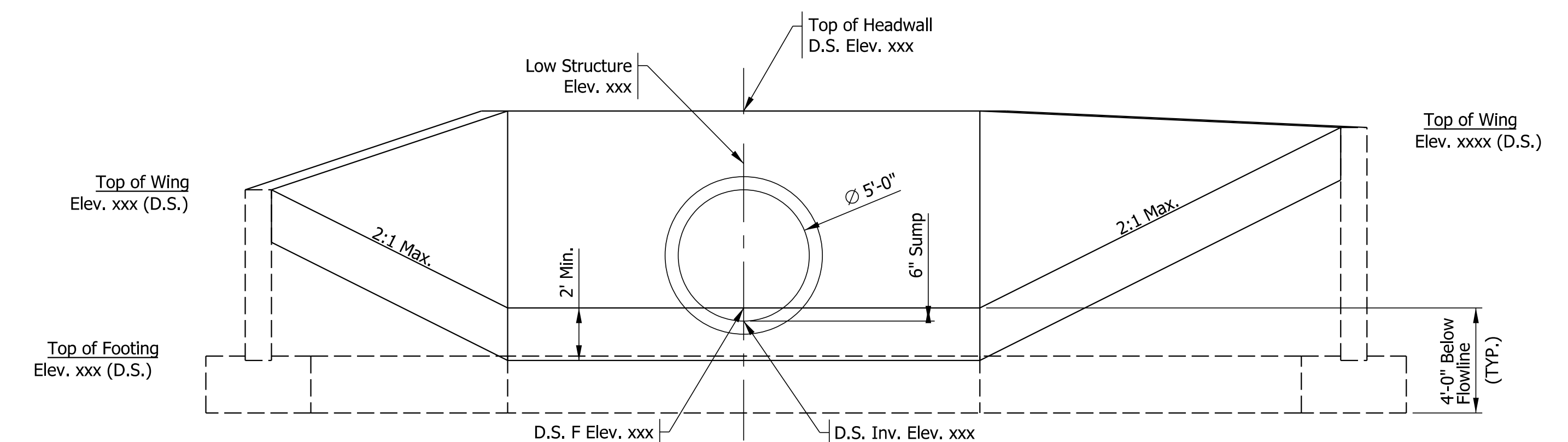


**WINGWALL ELEVATION**  
Scale:  $\frac{3}{16}'' = 1'-0''$

Wingwall Design Data		
Wingwall Elevations		
Elev.	A	B
1	xxx	xxx
2	xxx	xxx
3	xxx	xxx
4	xxx	xxx
Wingwall Dimensions		
	A	B
H1	xxx	xxx
H2	xxx	xxx
L1	xx	xx
L2	xxx	xxx
Area (SFT)	xxx	xxx



**PLAN**  
Scale:  $\frac{1}{8}'' = 1'-0''$



**END ELEVATION**  
Scale:  $\frac{1}{4}'' = 1'-0''$

Plot: 6/8/2021 11:02:16 AM

File: L:\INDOT\19070906-00\Draw\Sheets\Sht\_General Plan\_01.dgn

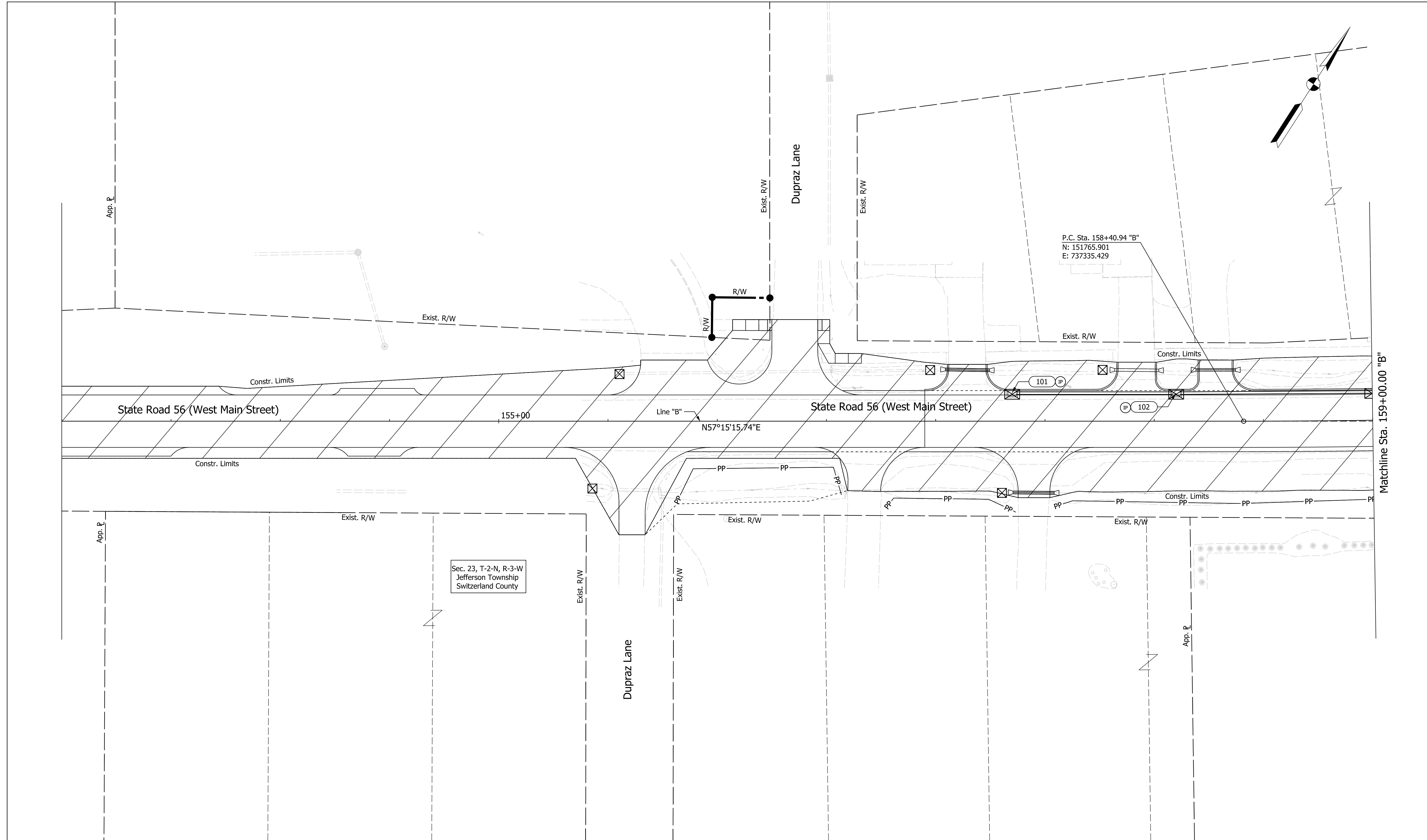
**NOT FOR CONSTRUCTION**

RECOMMENDED FOR APPROVAL _____	DESIGN ENGINEER	6/8/2021	DATE
DESIGNED: WCM	6/8/2021	DRAWN: WCM	6/8/2021
CHECKED: LNB	6/8/2021	CHECKED: LNB	6/8/2021

**INDIANA DEPARTMENT OF TRANSPORTATION**

**GENERAL PLAN**

SCALE AS NOTED	BRIDGE FILE N/A
	DESIGNATION 1900334
SURVEY BOOK Electronic	SHEETS 145 of 200
CONTRACT R-42228	PROJECT 1900334



Pict: 6/8/2021 11:02:18 AM  
 File: L:\INDOT\19070906-00\Draw\Sheets\ShT\_ErosionControl\_20\_10.dgn

**LEGEND:**

	Construction Area		Temporary Curb Inlet Protection
	Temporary Check Dam, Traversable		Temporary Ditch Inlet Protection Filter Stock
	Perimeter Protection		Drainage Structure

**NOT FOR CONSTRUCTION**

RECOMMENDED FOR APPROVAL	DESIGN ENGINEER	6/8/2021	DATE
DESIGNED: WCM	6/8/2021	DRAWN: WCM	6/8/2021
CHECKED: LNB	6/8/2021	CHECKED: LNB	6/8/2021

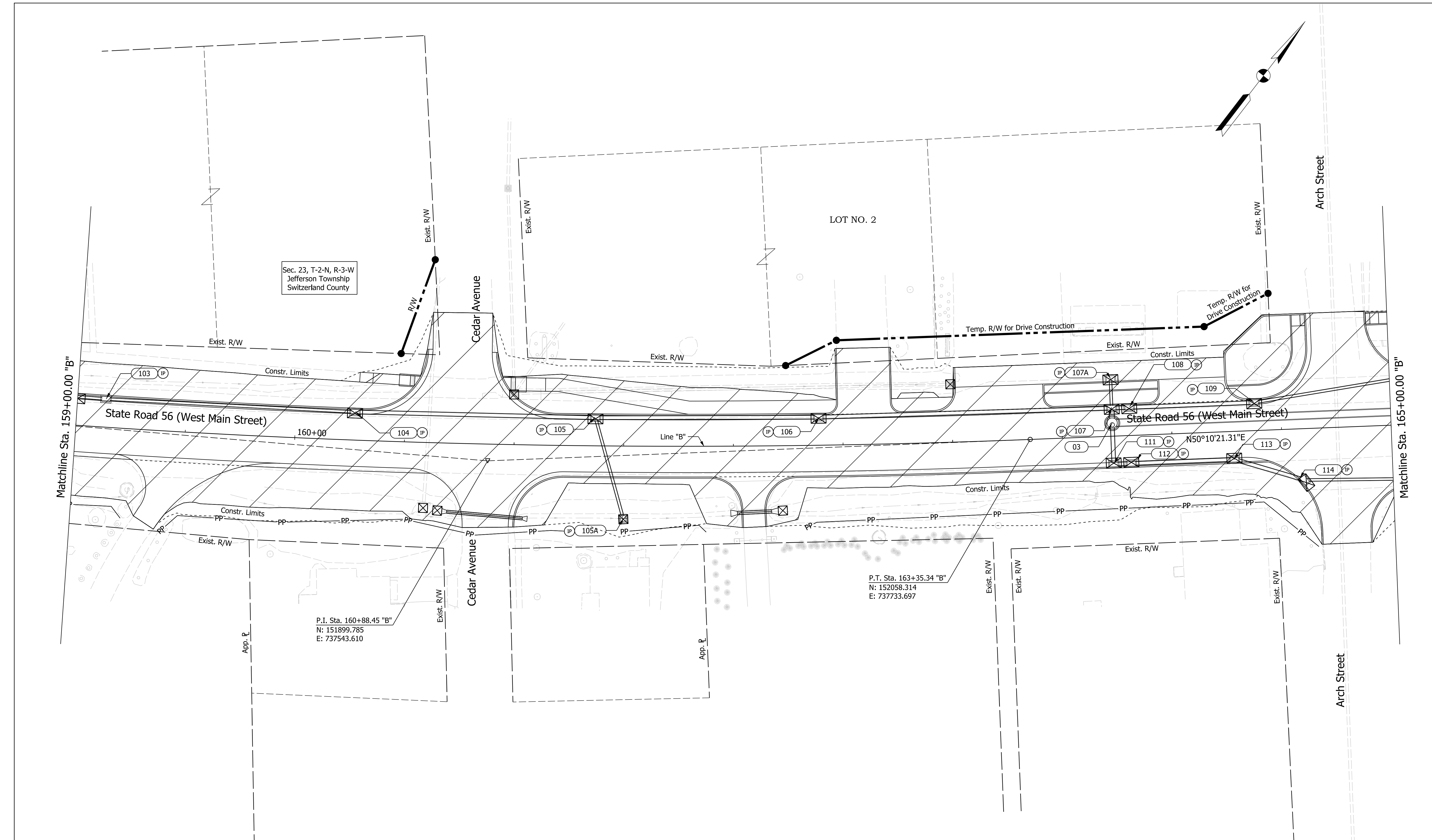
**INDIANA DEPARTMENT OF TRANSPORTATION**

**TEMPORARY EROSION AND SEDIMENT CONTROL**

SCALE	BRIDGE FILE
1" = 20'	N/A
	DESIGNATION
	1900334
SURVEY BOOK	SHEETS
Electronic	146 of 200
CONTRACT	PROJECT
R-42228	1900334

Sec. 23, T-2-N, R-3-W  
Jefferson Township  
Switzerland County

LOT NO. 2



Pict: 6/8/2021 11:02:18 AM

**LEGEND:**  
 Construction Area  
 Temporary Check Dam, Traversable  
 Perimeter Protection

Temporary Curb Inlet Protection  
 Temporary Ditch Inlet Protection Filter Stock  
 Drainage Structure

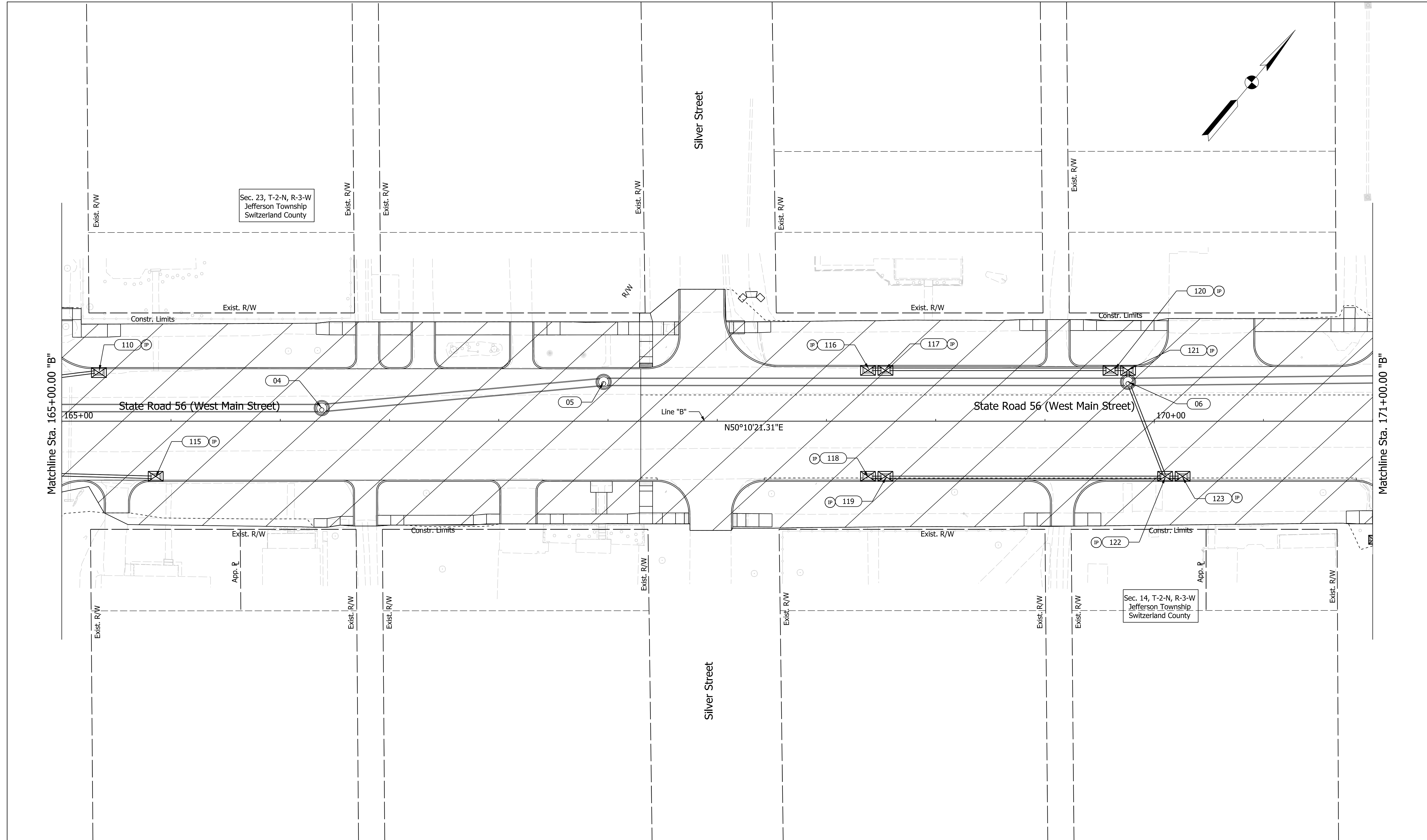
**NOT FOR CONSTRUCTION**

RECOMMENDED FOR APPROVAL	DESIGN ENGINEER	6/8/2021	DATE
DESIGNED: WCM	6/8/2021	DRAWN: WCM	6/8/2021
CHECKED: LNB	6/8/2021	CHECKED: LNB	6/8/2021

**INDIANA DEPARTMENT OF TRANSPORTATION**

**TEMPORARY EROSION AND SEDIMENT CONTROL**

SCALE	BRIDGE FILE
1" = 20'	N/A
	DESIGNATION
	1900334
SURVEY BOOK	SHEETS
Electronic	147 of 200
CONTRACT	PROJECT
R-42228	1900334



6/8/2021 11:02:19 AM  
 File: L:\INDOT\19070906-00\Draw\Sheets\ShT\_ErosionControl\_20\_12.dgn

LEGEND:	
	Construction Area
	Temporary Curb Inlet Protection
	Temporary Check Dam, Traversable
	Temporary Ditch Inlet Protection Filter Stock
	Perimeter Protection
	Drainage Structure

**NOT FOR CONSTRUCTION**

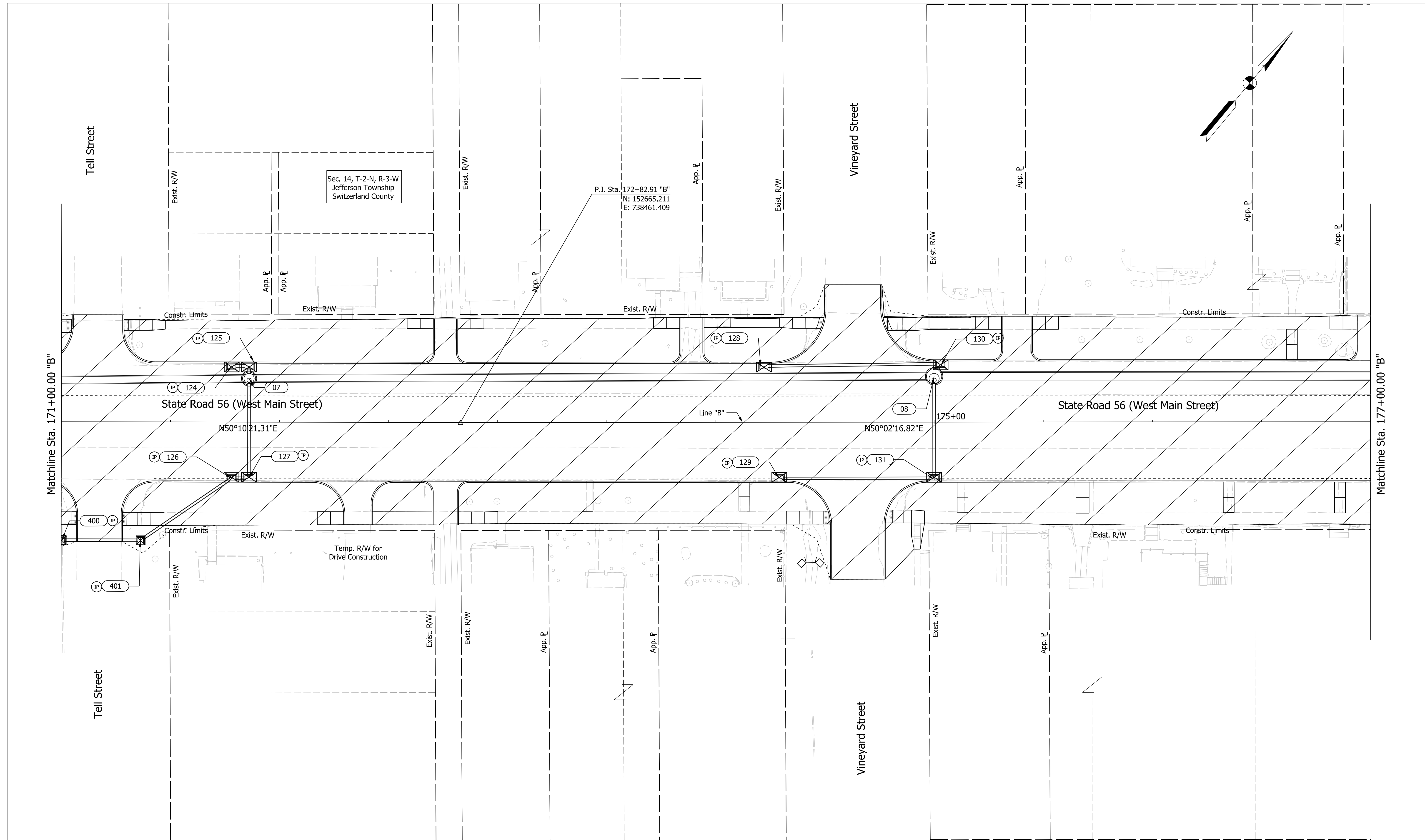
RECOMMENDED FOR APPROVAL	DESIGN ENGINEER	6/8/2021	DATE
DESIGNED: WCM	6/8/2021	DRAWN: WCM	6/8/2021
CHECKED: LNB	6/8/2021	CHECKED: LNB	6/8/2021

**INDIANA DEPARTMENT OF TRANSPORTATION**

**TEMPORARY EROSION AND SEDIMENT CONTROL**

SCALE	BRIDGE FILE
1" = 20'	N/A
	DESIGNATION
	1900334
SURVEY BOOK	SHEETS
Electronic	148 of 200
CONTRACT	PROJECT
R-42228	1900334





Plot: 6/8/2021 11:02:20 AM  
File: L:\INDOT\19070906-00\Draw\Sheets\ShT\_ErosionControl\_20\_13.dgn

**LEGEND:**

- Construction Area
- Temporary Curb Inlet Protection
- Temporary Check Dam, Traversable
- Temporary Ditch Inlet Protection Filter Stock
- Perimeter Protection
- Drainage Structure

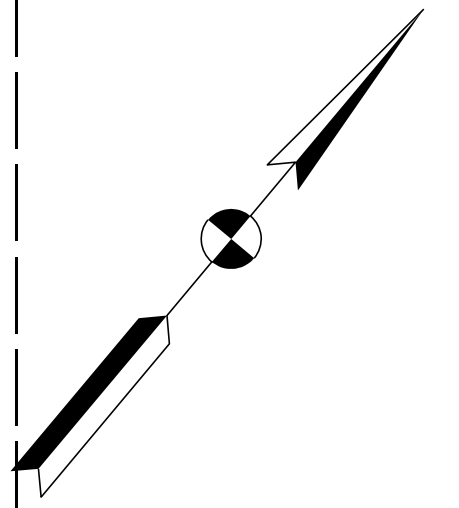
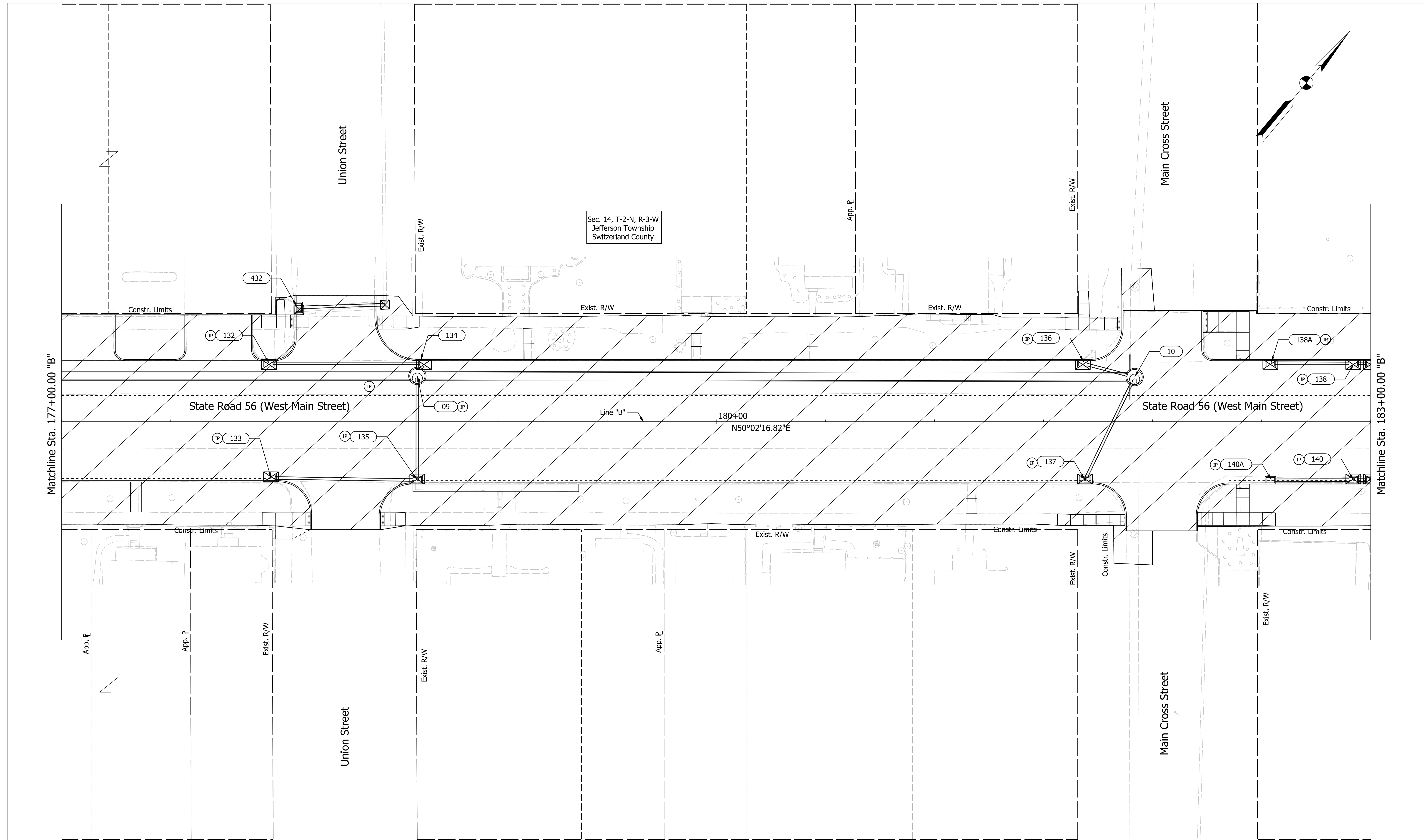
**NOT FOR CONSTRUCTION**

RECOMMENDED FOR APPROVAL	DESIGN ENGINEER	6/8/2021	DATE
DESIGNED: WCM	6/8/2021	DRAWN: WCM	6/8/2021
CHECKED: LNB	6/8/2021	CHECKED: LNB	6/8/2021

**INDIANA DEPARTMENT OF TRANSPORTATION**

**TEMPORARY EROSION AND SEDIMENT CONTROL**

SCALE	BRIDGE FILE
1" = 20'	N/A
	DESIGNATION
	1900334
SURVEY BOOK	SHEETS
Electronic	149 of 200
CONTRACT	PROJECT
R-42228	1900334



Sec. 14, T-2-N, R-3-W  
Jefferson Township  
Switzerland County

Matchline Sta. 177+00.00 "B"

Matchline Sta. 183+00.00 "B"

**LEGEND:**

Construction Area	Temporary Curb Inlet Protection
Temporary Check Dam, Traversable	Temporary Ditch Inlet Protection Filter Stock
Perimeter Protection	Drainage Structure

**NOT FOR CONSTRUCTION**

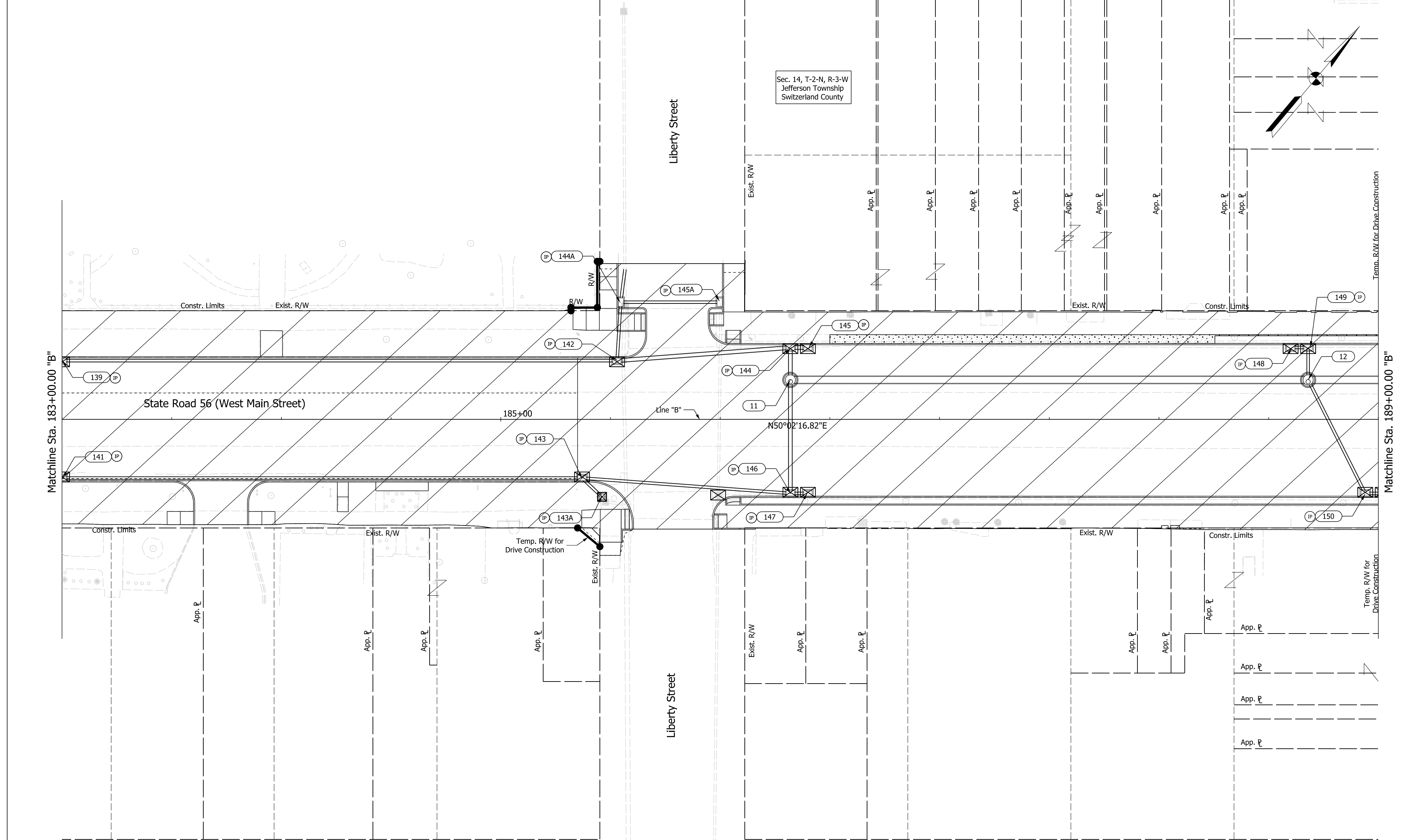
RECOMMENDED FOR APPROVAL	DESIGN ENGINEER	6/8/2021	DATE
DESIGNED: WCM	6/8/2021	DRAWN: WCM	6/8/2021
CHECKED: LNB	6/8/2021	CHECKED: LNB	6/8/2021

INDIANA DEPARTMENT OF TRANSPORTATION

**TEMPORARY EROSION AND SEDIMENT CONTROL**

SCALE	BRIDGE FILE
1" = 20'	N/A
	DESIGNATION
	1900334
SURVEY BOOK	SHEETS
Electronic	150 of 200
CONTRACT	PROJECT
R-42228	1900334

Plot: 6/8/2021 11:02:21 AM  
File: L:\INDOT\19070906-00\Draw\Sheets\ShT\_ErosionControl\_20\_14.dgn



Sec. 14, T-2-N, R-3-W  
Jefferson Township  
Switzerland County

**NOT FOR CONSTRUCTION**

Plot: 6/8/2021 11:02:21 AM  
File: L:\INDOT\19070906-00\Draw\Sheets\ShT\_ErosionControl\_20\_15.dgn

**LEGEND:**  
 Construction Area  
 Temporary Check Dam, Traversable  
 Perimeter Protection

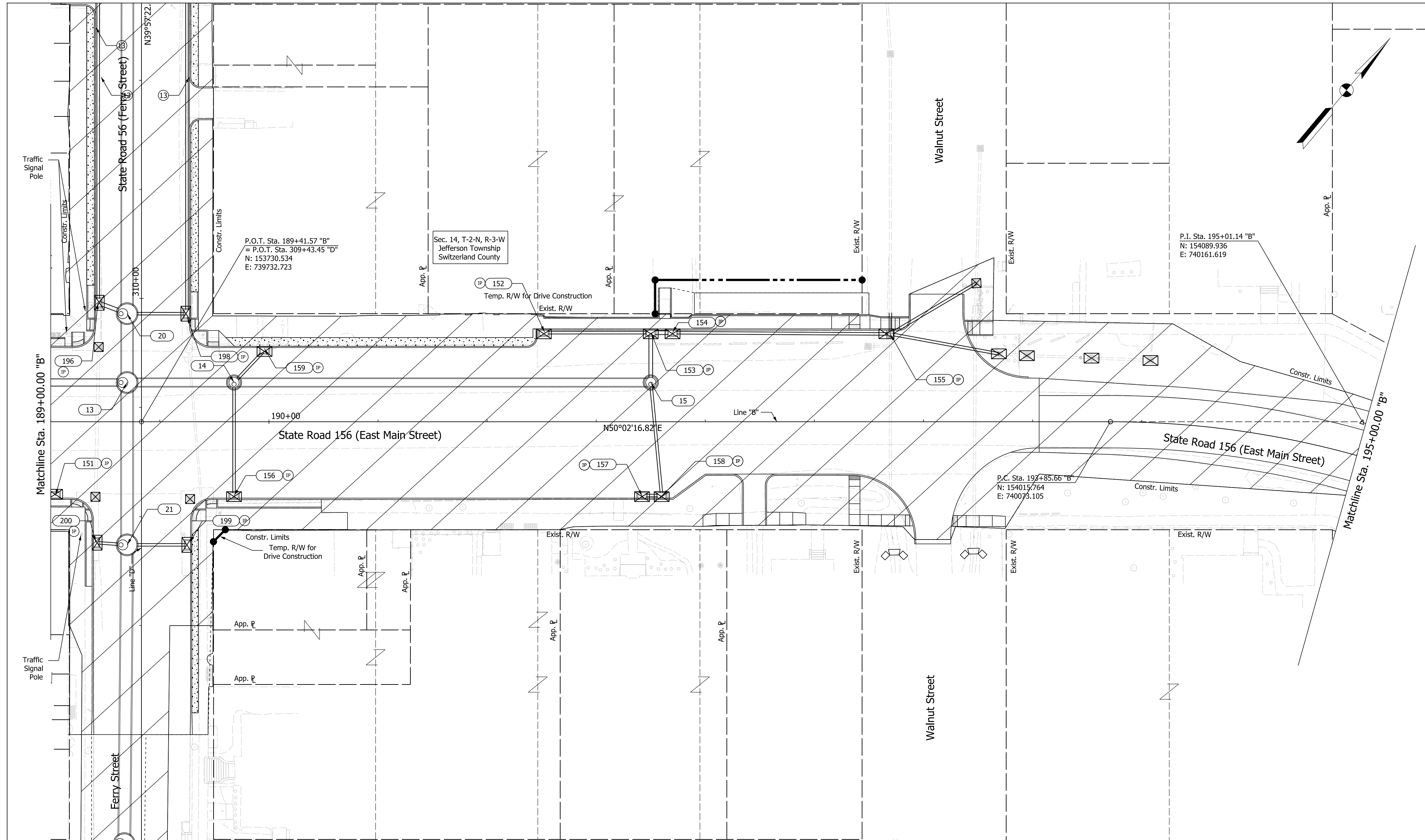
Temporary Curb Inlet Protection  
 Temporary Ditch Inlet Protection Filter Stock  
 Drainage Structure

RECOMMENDED FOR APPROVAL	DESIGN ENGINEER	6/8/2021	DATE
DESIGNED: WCM	6/8/2021	DRAWN: WCM	6/8/2021
CHECKED: LNB	6/8/2021	CHECKED: LNB	6/8/2021

**INDIANA DEPARTMENT OF TRANSPORTATION**

**TEMPORARY EROSION AND SEDIMENT CONTROL**

SCALE 1" = 20'	BRIDGE FILE N/A
	DESIGNATION 1900334
SURVEY BOOK Electronic	SHEETS 151 of 200
CONTRACT R-42228	PROJECT 1900334



LEGEND:  
 Construction Area  
 Temporary Curb Inlet Protection  
 Temporary Check Dam, Traversable  
 Temporary Ditch Inlet Protection Filter Stock  
 Perimeter Protection  
 Drainage Structure

P.O.T. Sta. 189+41.57 "B"  
 = P.O.T. Sta. 309+43.45 "D"  
 N: 153730.534  
 E: 739732.723

Sec. 14, T-2-N, R-3-W  
 Jefferson Township  
 Switzerland County

Temp. R/W for Drive Construction  
 Exist. R/W

P.I. Sta. 195+01.14 "B"  
 N: 154089.936  
 E: 740161.619

P.C. Sta. 193+85.66 "B"  
 N: 154015.764  
 E: 740073.105

N50°02'16.82"E

Matchline Sta. 189+00.00 "B"  
 Matchline Sta. 195+00.00 "B"

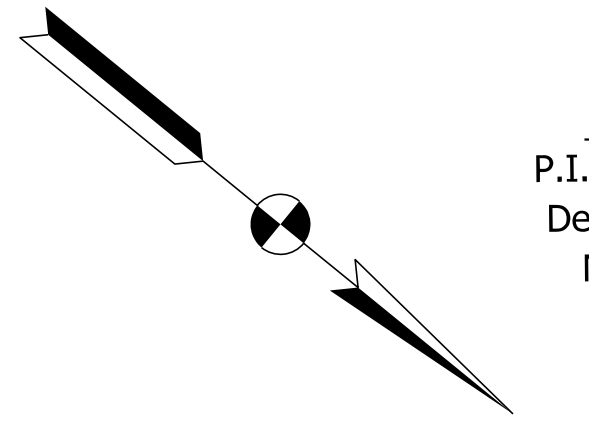
**NOT FOR CONSTRUCTION**

RECOMMENDED FOR APPROVAL	DESIGN ENGINEER	6/8/2021	DATE
DESIGNED: WCM	6/8/2021	DRAWN: WCM	6/8/2021
CHECKED: LNB	6/8/2021	CHECKED: LNB	6/8/2021

INDIANA DEPARTMENT OF TRANSPORTATION  
 TEMPORARY EROSION AND SEDIMENT CONTROL

SCALE	BRIDGE FILE
1" = 20'	N/A
	DESIGNATION
	1900334
SURVEY BOOK	SHEETS
Electronic	152 of 200
CONTRACT	PROJECT
R-42228	1900334

Plot: 6/8/2021 11:02:22 AM  
 File: L:\INDOT\19070906-00\Draw\Sheets\Sht\_ErosionControl\_20\_16.dgn



P.I.  
De  
r

Sec. 14, T-2-N, R-3-E  
Jefferson Township  
Switzerland County

Franklin Street

Ferry Street

Ferry Street

Matchline Sta. 305+00.00 "D"

300+00

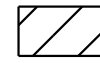


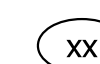

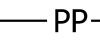
Line "D"

N39°12'53.08"W

Constr. Limits

P.O.B. Sta. 300+00.00 "D"  
N: 153002.529  
E: 740332.781

LEGEND:

-  Construction Area
-  Temporary Curb Inlet Protection
-  Temporary Ditch Inlet Protection Filter Stock
-  Temporary Check Dam, Traversable
-  Drainage Structure
-  Perimeter Protection

**NOT FOR CONSTRUCTION**

RECOMMENDED FOR APPROVAL	DESIGN ENGINEER	6/8/2021	DATE
DESIGNED: WCM	6/8/2021	DRAWN: WCM	6/8/2021
CHECKED: LNB	6/8/2021	CHECKED: LNB	6/8/2021

**INDIANA DEPARTMENT OF TRANSPORTATION**

**TEMPORARY EROSION AND SEDIMENT CONTROL**

SCALE	BRIDGE FILE
1" = 20'	N/A
	DESIGNATION
	1900334
SURVEY BOOK	SHEETS
Electronic	153 of 200
CONTRACT	PROJECT
R-42228	1900334

Plot: 6/8/2021 11:02:23 AM

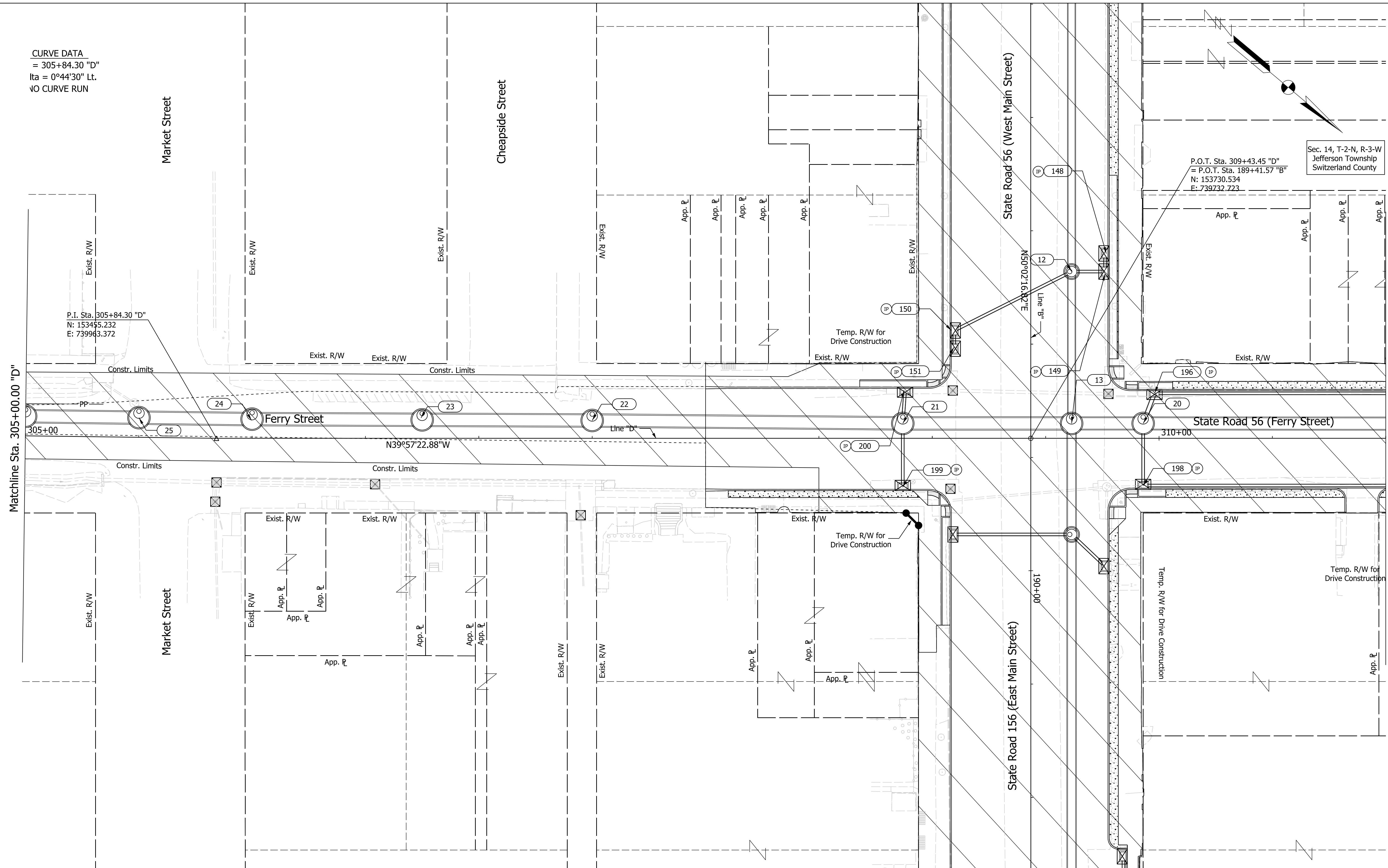
File: L:\INDOT\19070906-00\Draw\Sheets\ShT\_ErosionControl\_20\_23.dgn

CURVE DATA  
 = 305+84.30 "D"  
 lta = 0°44'30" Lt.  
 NO CURVE RUN

Sec. 14, T-2-N, R-3-W  
 Jefferson Township  
 Switzerland County

P.O.T. Sta. 309+43.45 "D"  
 = P.O.T. Sta. 189+41.57 "B"  
 N: 153730.534  
 E: 739732.723

P.I. Sta. 305+84.30 "D"  
 N: 153455.232  
 E: 739963.372



LEGEND:

	Construction Area		Temporary Curb Inlet Protection
	Temporary Check Dam, Traversable		Temporary Ditch Inlet Protection Filter Stock
	Perimeter Protection		Drainage Structure

NOT FOR CONSTRUCTION

RECOMMENDED FOR APPROVAL	DESIGN ENGINEER	6/8/2021	DATE
DESIGNED: WCM	6/8/2021	DRAWN: WCM	6/8/2021
CHECKED: LNB	6/8/2021	CHECKED: LNB	6/8/2021

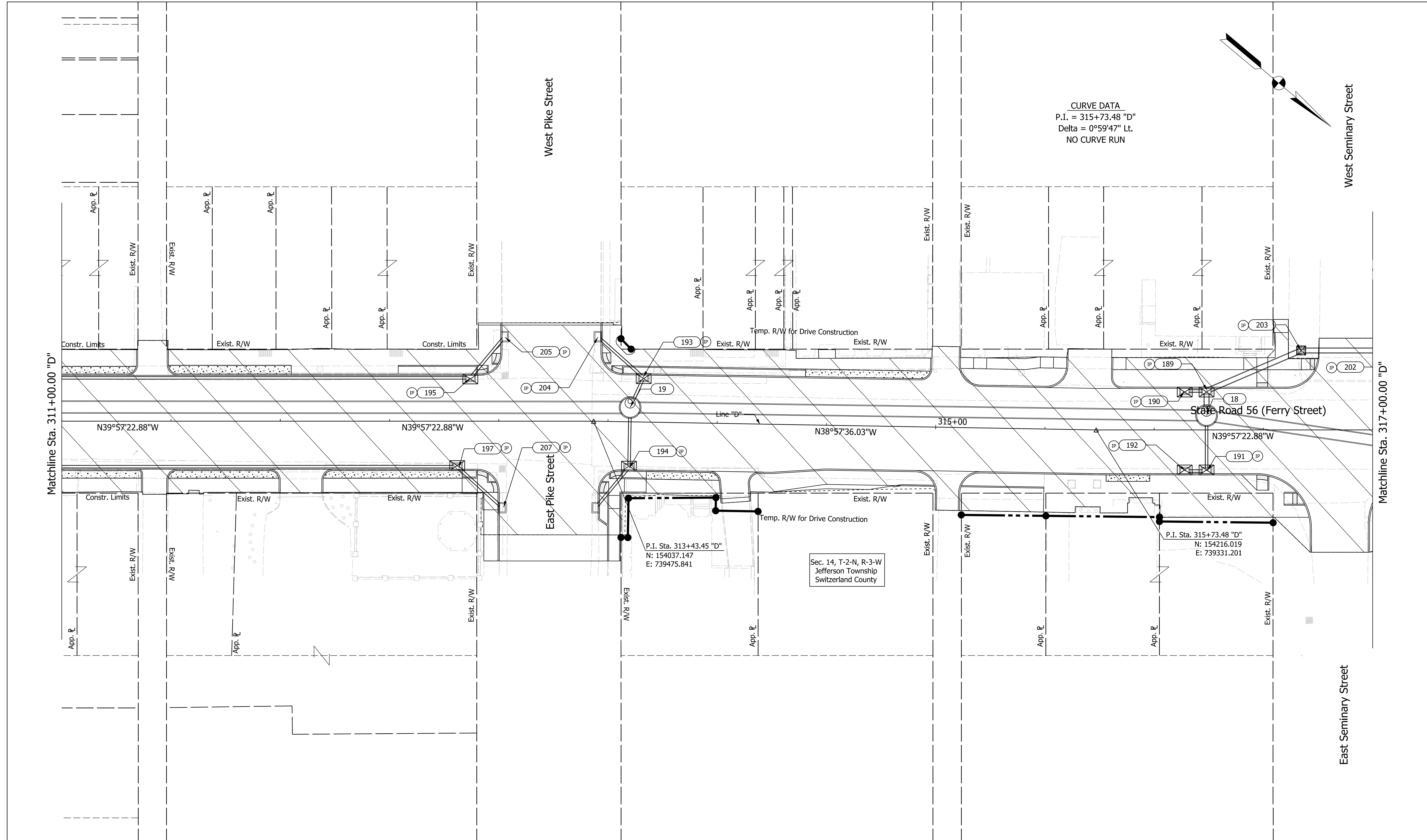
INDIANA DEPARTMENT OF TRANSPORTATION

TEMPORARY EROSION AND SEDIMENT CONTROL

SCALE	BRIDGE FILE
1" = 20'	N/A
	DESIGNATION
	1900334
SURVEY BOOK	SHEETS
Electronic	154 of 200
CONTRACT	PROJECT
R-42228	1900334

Plot: 6/8/2021 11:02:24 AM

File: L:\INDOT\19070906-00\Draw\Sheets\ShT\_ErosionControl\_20\_24.dgn



**CURVE DATA**  
 P.I. = 315+73.48 "D"  
 Delta = 0°59'47" Lt.  
 NO CURVE RUN

Matchline Sta. 311+00.00 "D"

Matchline Sta. 317+00.00 "D"

West Pike Street

West Seminary Street

East Pike Street

East Seminary Street

State Road 56 (Ferry Street)

P.I. Sta. 313+43.45 "D"  
 N: 154037.147  
 E: 739475.841

Sec. 14, T-2-N, R-3-W  
 Jefferson Township  
 Switzerland County

P.I. Sta. 315+73.48 "D"  
 N: 154216.019  
 E: 739331.201

6/8/2021 11:02:25 AM  
 File: L:\INDOT\19070906-00\Draw\Sheets\Sht\_ErosionControl\_20\_25.dgn

**LEGEND:**

	Construction Area		Temporary Curb Inlet Protection
	Temporary Check Dam, Traversable		Temporary Ditch Inlet Protection Filter Stock
	Perimeter Protection		Drainage Structure

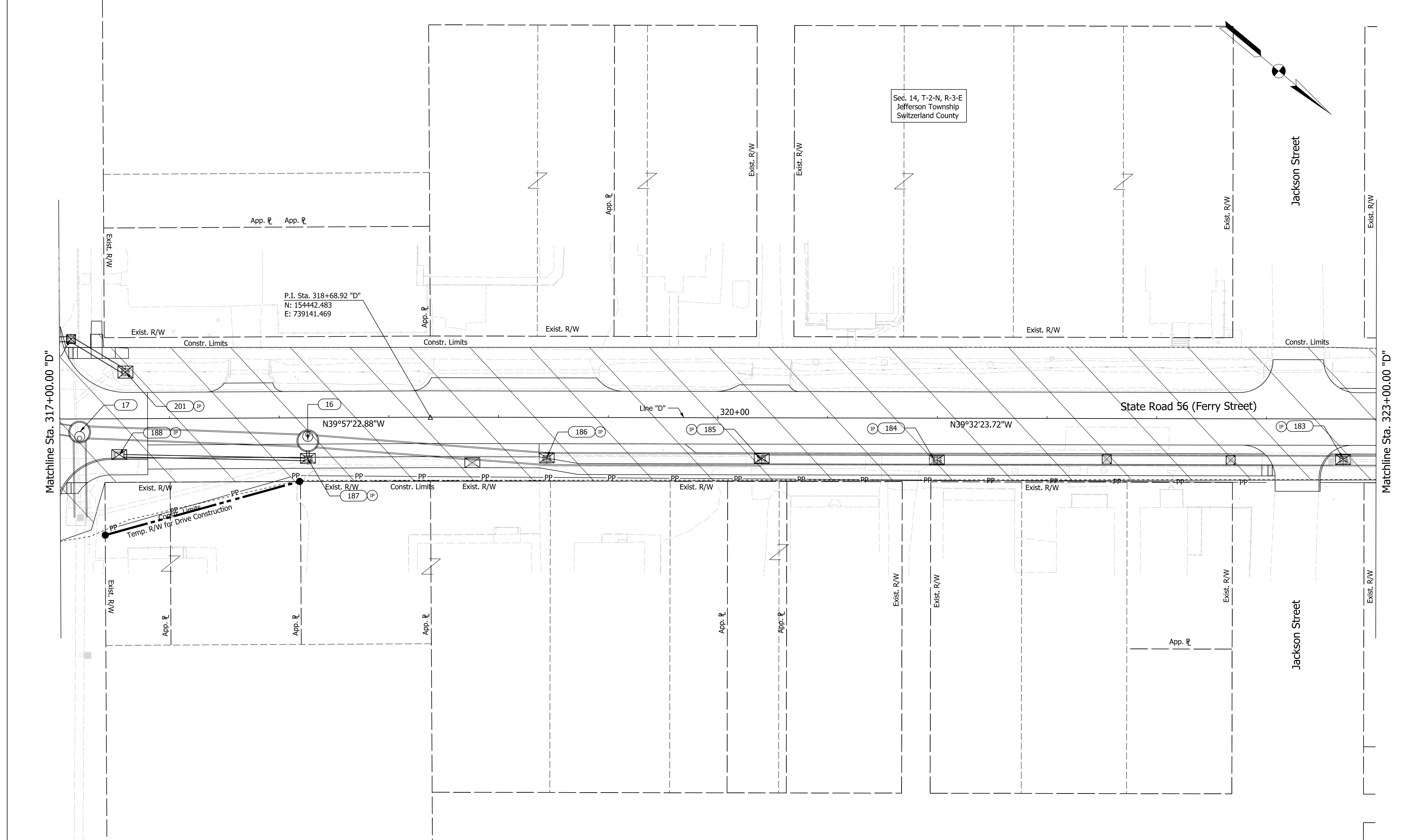
**NOT FOR CONSTRUCTION**

RECOMMENDED FOR APPROVAL	DESIGN ENGINEER	6/8/2021	DATE
DESIGNED: WCM	6/8/2021	DRAWN: WCM	6/8/2021
CHECKED: LNB	6/8/2021	CHECKED: LNB	6/8/2021

INDIANA DEPARTMENT OF TRANSPORTATION

TEMPORARY EROSION AND SEDIMENT CONTROL

SCALE	BRIDGE FILE
1" = 20'	N/A
	DESIGNATION
	1900334
SURVEY BOOK	SHEETS
Electronic	155 of 200
CONTRACT	PROJECT
R-42228	1900334



Pict: 6/8/2021 11:02:26 AM  
 File: L:\INDOT\19070906-00\Draw\Sheets\Sht\_ErosionControl\_20\_26.dgn

**LEGEND:**

	Construction Area		Temporary Curb Inlet Protection
	Temporary Check Dam, Traversable		Temporary Ditch Inlet Protection Filter Stock
	Perimeter Protection		Drainage Structure

**NOT FOR CONSTRUCTION**

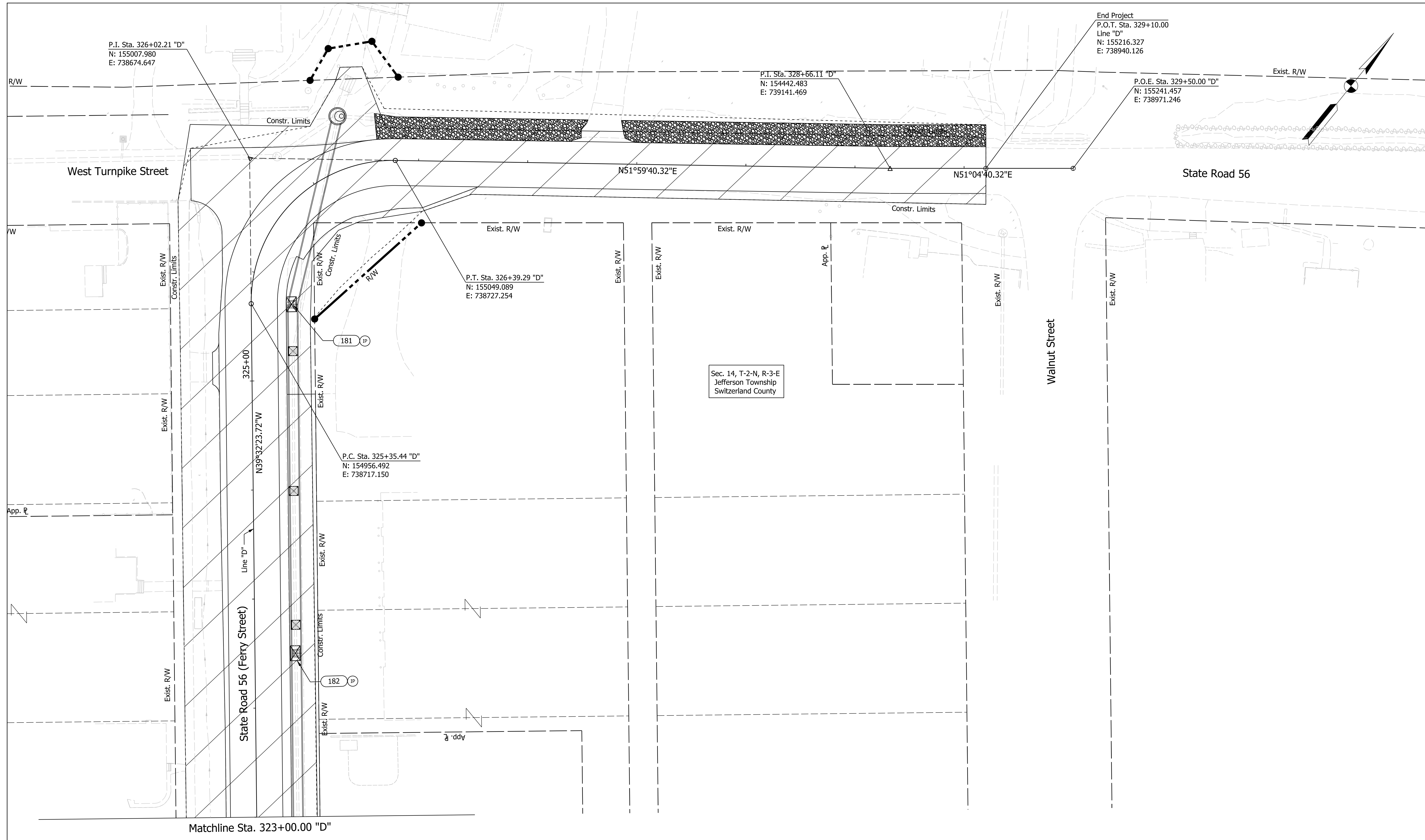
RECOMMENDED FOR APPROVAL	DESIGN ENGINEER	6/8/2021	DATE
DESIGNED: WCM	6/8/2021	DRAWN: WCM	6/8/2021
CHECKED: LNB	6/8/2021	CHECKED: LNB	6/8/2021

**INDIANA DEPARTMENT OF TRANSPORTATION**

**TEMPORARY EROSION AND SEDIMENT CONTROL**

SCALE	BRIDGE FILE
1" = 20'	N/A
	DESIGNATION
	1900334
SURVEY BOOK	SHEETS
Electronic	156 of 200
CONTRACT	PROJECT
R-42228	1900334





Pict: 6/8/2021 11:02:27 AM  
 File: L:\INDOT\19070906-00\Draw\Sheets\ShT\_ErosionControl\_20\_27.dgn

**LEGEND:**

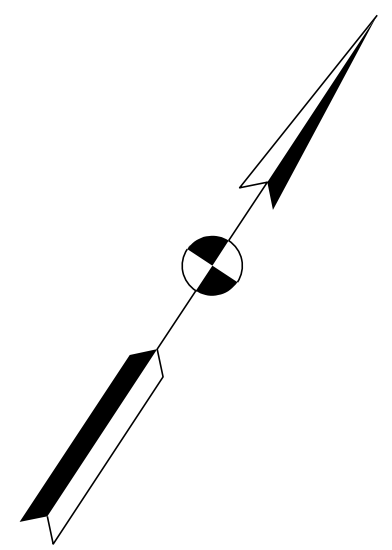
	Construction Area		Temporary Curb Inlet Protection
	Temporary Check Dam, Traversable		Temporary Ditch Inlet Protection Filter Stock
	Perimeter Protection		Drainage Structure

**NOT FOR CONSTRUCTION**

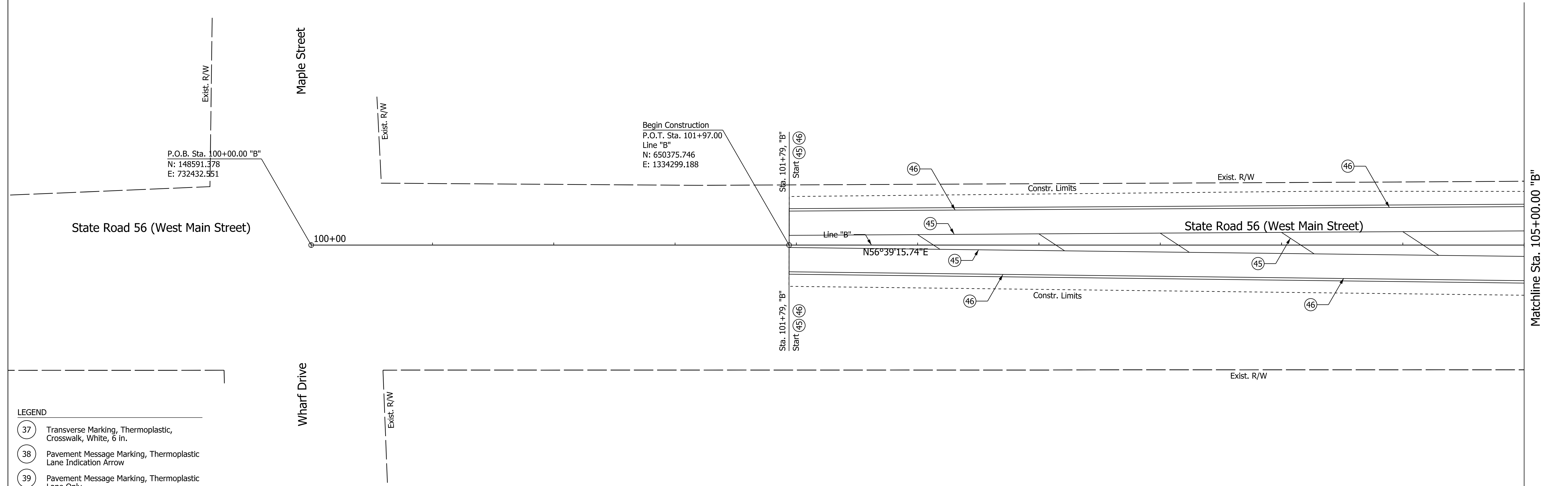
RECOMMENDED FOR APPROVAL	DESIGN ENGINEER	6/8/2021	DATE
DESIGNED: WCM	6/8/2021	DRAWN: WCM	6/8/2021
CHECKED: LNB	6/8/2021	CHECKED: LNB	6/8/2021

**INDIANA DEPARTMENT OF TRANSPORTATION**  
**TEMPORARY EROSION AND SEDIMENT CONTROL**

SCALE	BRIDGE FILE
1" = 20'	N/A
	DESIGNATION
	1900334
SURVEY BOOK	SHEETS
Electronic	157 of 200
CONTRACT	PROJECT
R-42228	1900334



Sec. 23, T-2-N, R-3-E  
Jefferson Township  
Switzerland County



**LEGEND**

- 37 Transverse Marking, Thermoplastic, Crosswalk, White, 6 in.
- 38 Pavement Message Marking, Thermoplastic Lane Indication Arrow
- 39 Pavement Message Marking, Thermoplastic Lane Only
- 40 Transverse Marking, Thermoplastic, Stop Line, White, 24 in.
- 45 Line, Thermoplastic, Solid, Yellow, 4 in.
- 46 Line, Thermoplastic, Solid, White, 4 in.
- 47 Transverse Marking, Thermoplastic, Crosswalk Line, White, 24 in.
- 48 Transverse Marking, Thermoplastic, Yield Line, White, 27 in.
- 49 Line, Thermoplastic, Broken, Yellow, 4 in.
- 50 No Change to Existing Sign and Support
- 53 Sign, Sheet, Relocate
- 62 Sign, Sheet, and Support Remove and Replace

Plot: 6/8/2021 11:29:07 AM

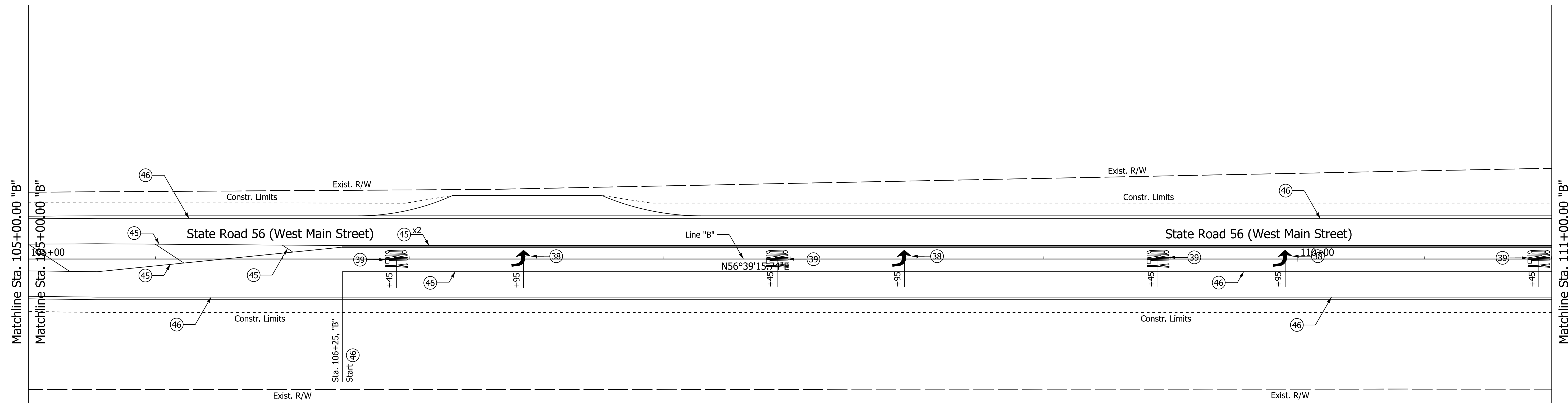
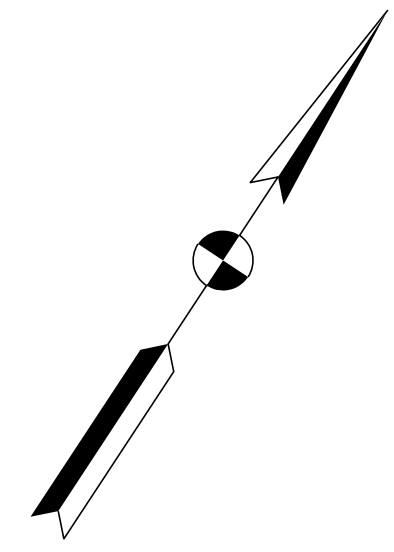
**NOT FOR CONSTRUCTION**

RECOMMENDED FOR APPROVAL	DESIGN ENGINEER	6/8/2021	DATE
DESIGNED: WCM	6/8/2021	DRAWN: WCM	6/8/2021
CHECKED: LNB	6/8/2021	CHECKED: LNB	6/8/2021

**INDIANA DEPARTMENT OF TRANSPORTATION**

**PAVEMENT MARKING AND SIGNING PLAN**

SCALE	BRIDGE FILE
1" = 20'	N/A
	DESIGNATION
	1900334
SURVEY BOOK	SHEETS
Electronic	158 of 200
CONTRACT	PROJECT
R-42228	1900334



**LEGEND**

- (37) Transverse Marking, Thermoplastic, Crosswalk, White, 6 in.
- (38) Pavement Message Marking, Thermoplastic Lane Indication Arrow
- (39) Pavement Message Marking, Thermoplastic Lane Only
- (40) Transverse Marking, Thermoplastic, Stop Line, White, 24 in.
- (45) Line, Thermoplastic, Solid, Yellow, 4 in.
- (46) Line, Thermoplastic, Solid, White, 4 in.
- (47) Transverse Marking, Thermoplastic, Crosswalk Line, White, 24 in.
- (48) Transverse Marking, Thermoplastic, Yield Line, White, 27 in.
- (49) Line, Thermoplastic, Broken, Yellow, 4 in.
- (50) No Change to Existing Sign and Support
- (53) Sign, Sheet, Relocate
- (62) Sign, Sheet, and Support Remove and Replace

Sec. 23, T-2-N, R-3-E  
Jefferson Township  
Switzerland County

**NOT FOR CONSTRUCTION**

RECOMMENDED FOR APPROVAL		DESIGN ENGINEER	6/8/2021 DATE
DESIGNED: WCM	6/8/2021	DRAWN: WCM	6/8/2021
CHECKED: LNB	6/8/2021	CHECKED: LNB	6/8/2021

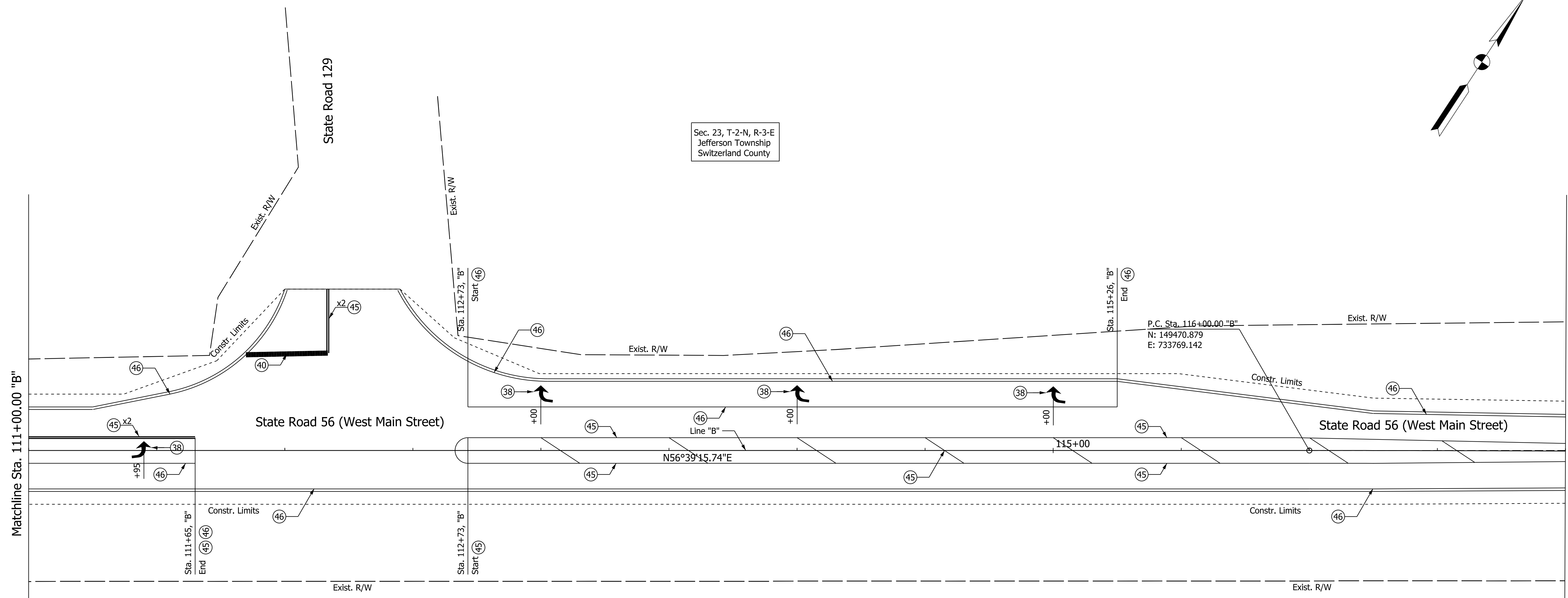
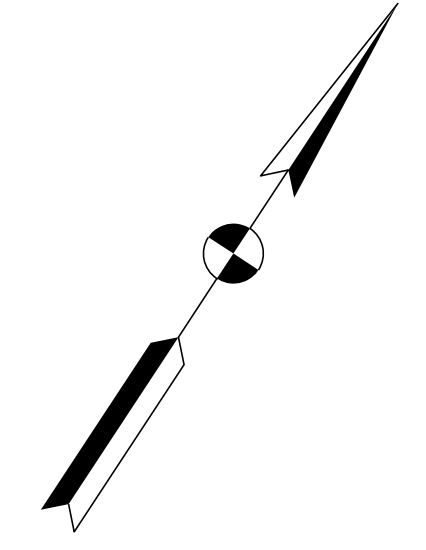
**INDIANA DEPARTMENT OF TRANSPORTATION**

**PAVEMENT MARKING AND SIGNING PLAN**

SCALE 1" = 20'	BRIDGE FILE N/A
	DESIGNATION 1900334
SURVEY BOOK Electronic	SHEETS 159 of 200
CONTRACT R-42228	PROJECT 1900334

Plot: 6/8/2021 11:29:07 AM

Sec. 23, T-2-N, R-3-E  
Jefferson Township  
Switzerland County



LEGEND

- (37) Transverse Marking, Thermoplastic, Crosswalk, White, 6 in.
- (38) Pavement Message Marking, Thermoplastic Lane Indication Arrow
- (39) Pavement Message Marking, Thermoplastic Lane Only
- (40) Transverse Marking, Thermoplastic, Stop Line, White, 24 in.
- (45) Line, Thermoplastic, Solid, Yellow, 4 in.
- (46) Line, Thermoplastic, Solid, White, 4 in.
- (47) Transverse Marking, Thermoplastic, Crosswalk Line, White, 24 in.
- (48) Transverse Marking, Thermoplastic, Yield Line, White, 27 in.
- (49) Line, Thermoplastic, Broken, Yellow, 4 in.
- (50) No Change to Existing Sign and Support
- (53) Sign, Sheet, Relocate
- (62) Sign, Sheet, and Support Remove and Replace

**NOT FOR CONSTRUCTION**

RECOMMENDED FOR APPROVAL	DESIGN ENGINEER	6/8/2021	DATE
DESIGNED: WCM	6/8/2021	DRAWN: WCM	6/8/2021
CHECKED: LNB	6/8/2021	CHECKED: LNB	6/8/2021

**INDIANA DEPARTMENT OF TRANSPORTATION**

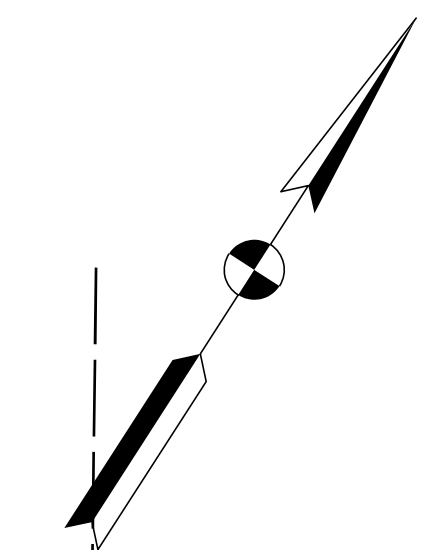
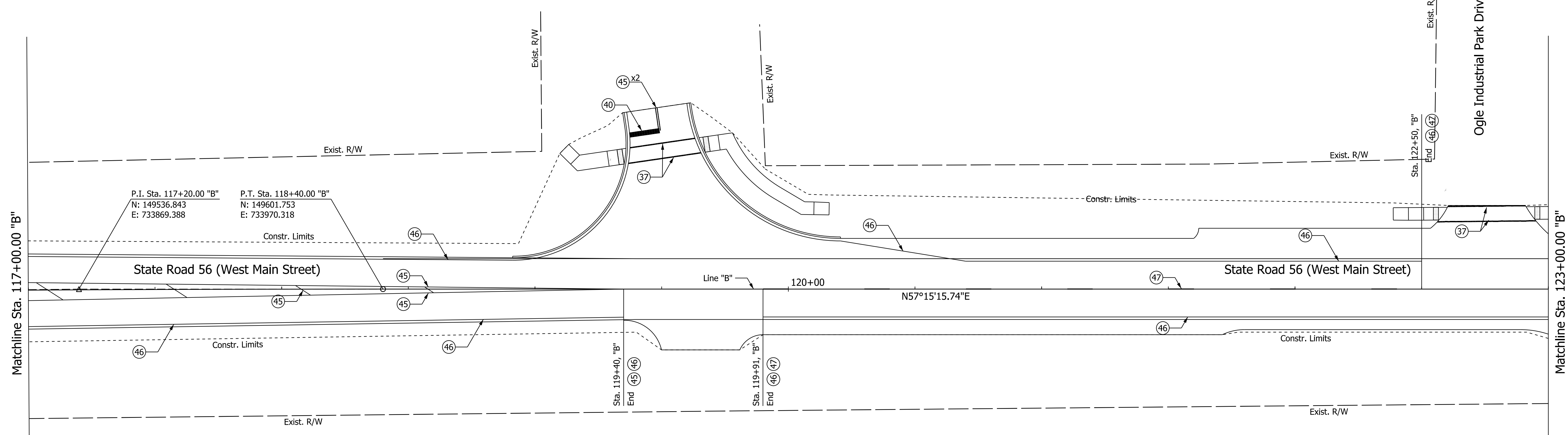
**PAVEMENT MARKING AND SIGNING PLAN**

SCALE	BRIDGE FILE
1" = 20'	N/A
	DESIGNATION
	1900334
SURVEY BOOK	SHEETS
Electronic	160 of 200
CONTRACT	PROJECT
R-42228	1900334

Plot: 6/8/2021 11:29:08 AM

**CURVE DATA**  
 P.I. = 117+20.00 "B"  
 Delta = 0°36'00" Rt.  
 D = 0°15'00"  
 R = 22,918.31'  
 T = 120.00'  
 L = 240.00'  
 E = 0.31'  
 e = NC

Sec. 23, T-2-N, R-3-E  
 Jefferson Township  
 Switzerland County



**LEGEND**

- 37 Transverse Marking, Thermoplastic, Crosswalk, White, 6 in.
- 38 Pavement Message Marking, Thermoplastic Lane Indication Arrow
- 39 Pavement Message Marking, Thermoplastic Lane Only
- 40 Transverse Marking, Thermoplastic, Stop Line, White, 24 in.
- 45 Line, Thermoplastic, Solid, Yellow, 4 in.
- 46 Line, Thermoplastic, Solid, White, 4 in.
- 47 Transverse Marking, Thermoplastic, Crosswalk Line, White, 24 in.
- 48 Transverse Marking, Thermoplastic, Yield Line, White, 27 in.
- 49 Line, Thermoplastic, Broken, Yellow, 4 in.
- 50 No Change to Existing Sign and Support
- 53 Sign, Sheet, Relocate
- 62 Sign, Sheet, and Support Remove and Replace

**NOT FOR CONSTRUCTION**

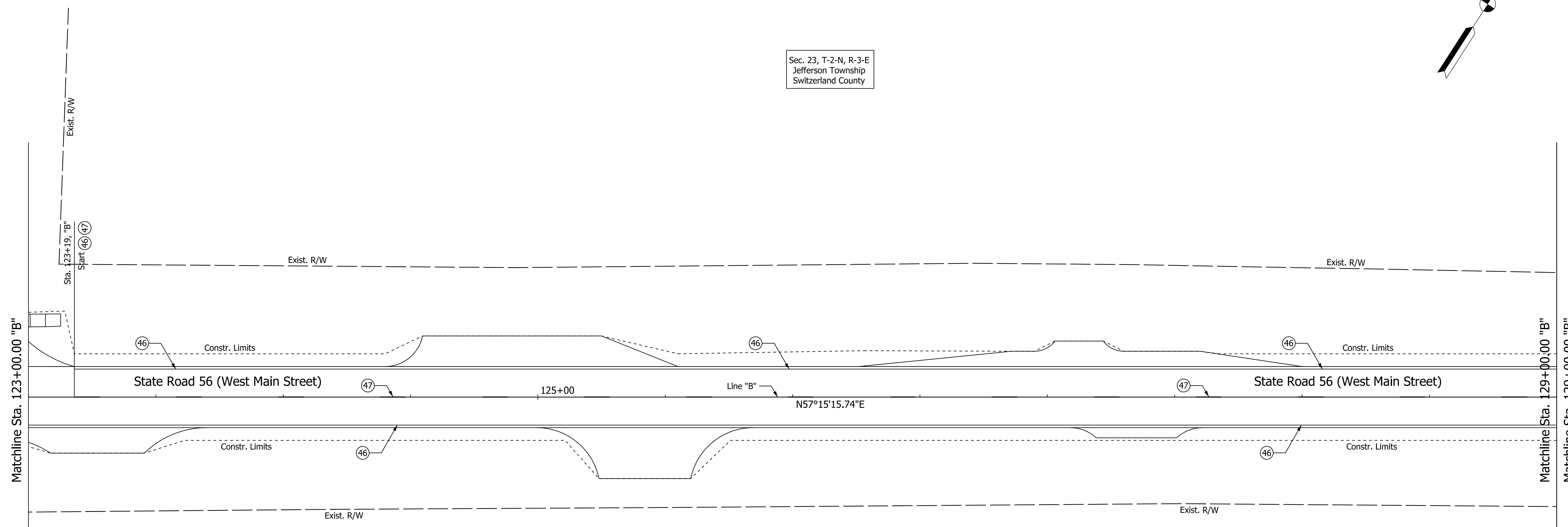
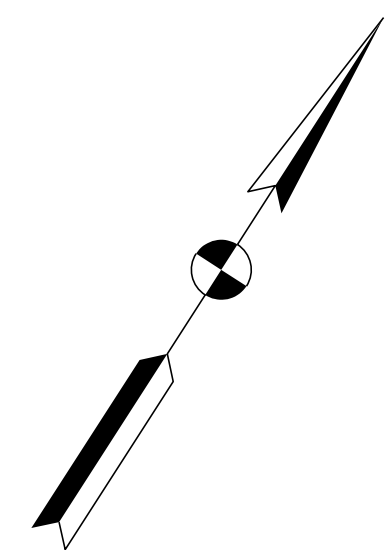
RECOMMENDED FOR APPROVAL	DESIGN ENGINEER	6/8/2021	DATE
DESIGNED: WCM	6/8/2021	DRAWN: WCM	6/8/2021
CHECKED: LNB	6/8/2021	CHECKED: LNB	6/8/2021

INDIANA DEPARTMENT OF TRANSPORTATION

PAVEMENT MARKING AND SIGNING PLAN

SCALE	BRIDGE FILE
1" = 20'	N/A
	DESIGNATION
	1900334
SURVEY BOOK	SHEETS
Electronic	161 of 200
CONTRACT	PROJECT
R-42228	1900334

Sec. 23, T-2-N, R-3-E  
 Jefferson Township  
 Switzerland County



- LEGEND**
- (37) Transverse Marking, Thermoplastic, Crosswalk, White, 6 in.
  - (38) Pavement Message Marking, Thermoplastic Lane Indication Arrow
  - (39) Pavement Message Marking, Thermoplastic Lane Only
  - (40) Transverse Marking, Thermoplastic, Stop Line, White, 24 in.
  - (45) Line, Thermoplastic, Solid, Yellow, 4 in.
  - (46) Line, Thermoplastic, Solid, White, 4 in.
  - (47) Transverse Marking, Thermoplastic, Crosswalk Line, White, 24 in.
  - (48) Transverse Marking, Thermoplastic, Yield Line, White, 27 in.
  - (49) Line, Thermoplastic, Broken, Yellow, 4 in.
  - (50) No Change to Existing Sign and Support
  - (53) Sign, Sheet, Relocate
  - (62) Sign, Sheet, and Support Remove and Replace

**NOT FOR CONSTRUCTION**

RECOMMENDED FOR APPROVAL	DESIGN ENGINEER	6/8/2021	DATE
DESIGNED: WCM	6/8/2021	DRAWN: WCM	6/8/2021
CHECKED: LNB	6/8/2021	CHECKED: LNB	6/8/2021

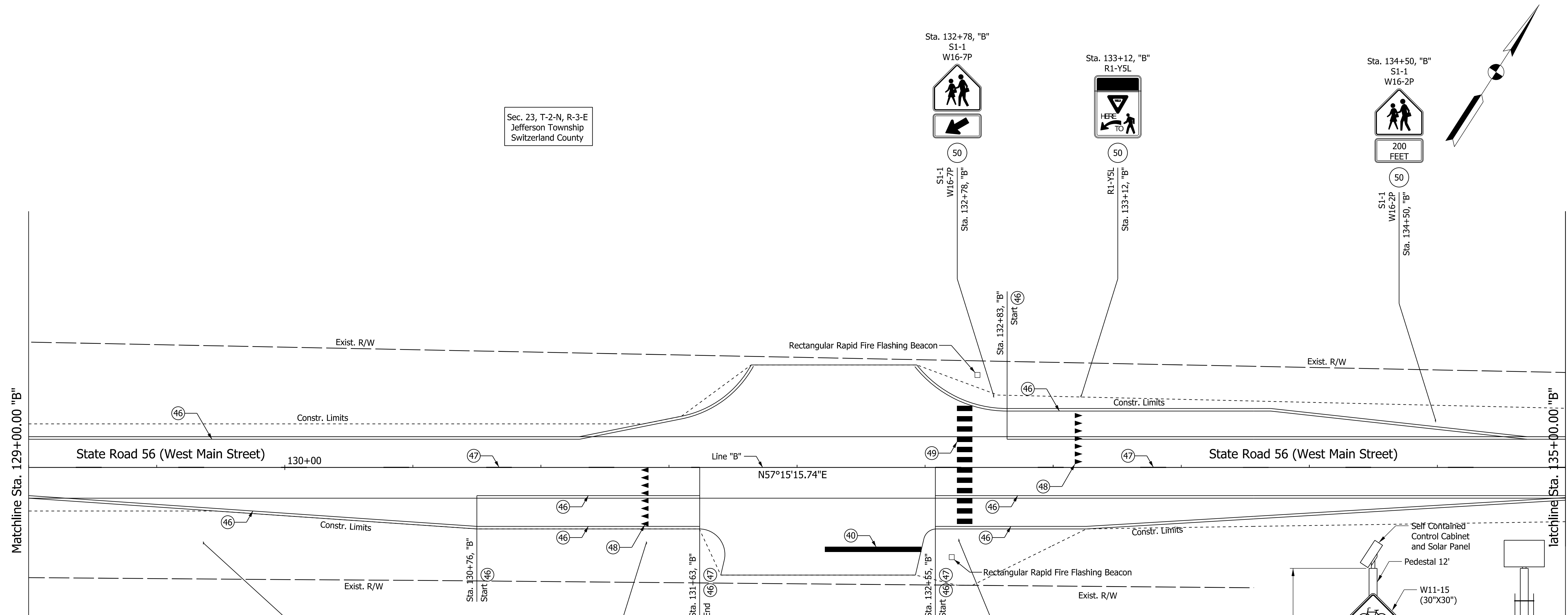
**INDIANA DEPARTMENT OF TRANSPORTATION**

**PAVEMENT MARKING AND SIGNING PLAN**

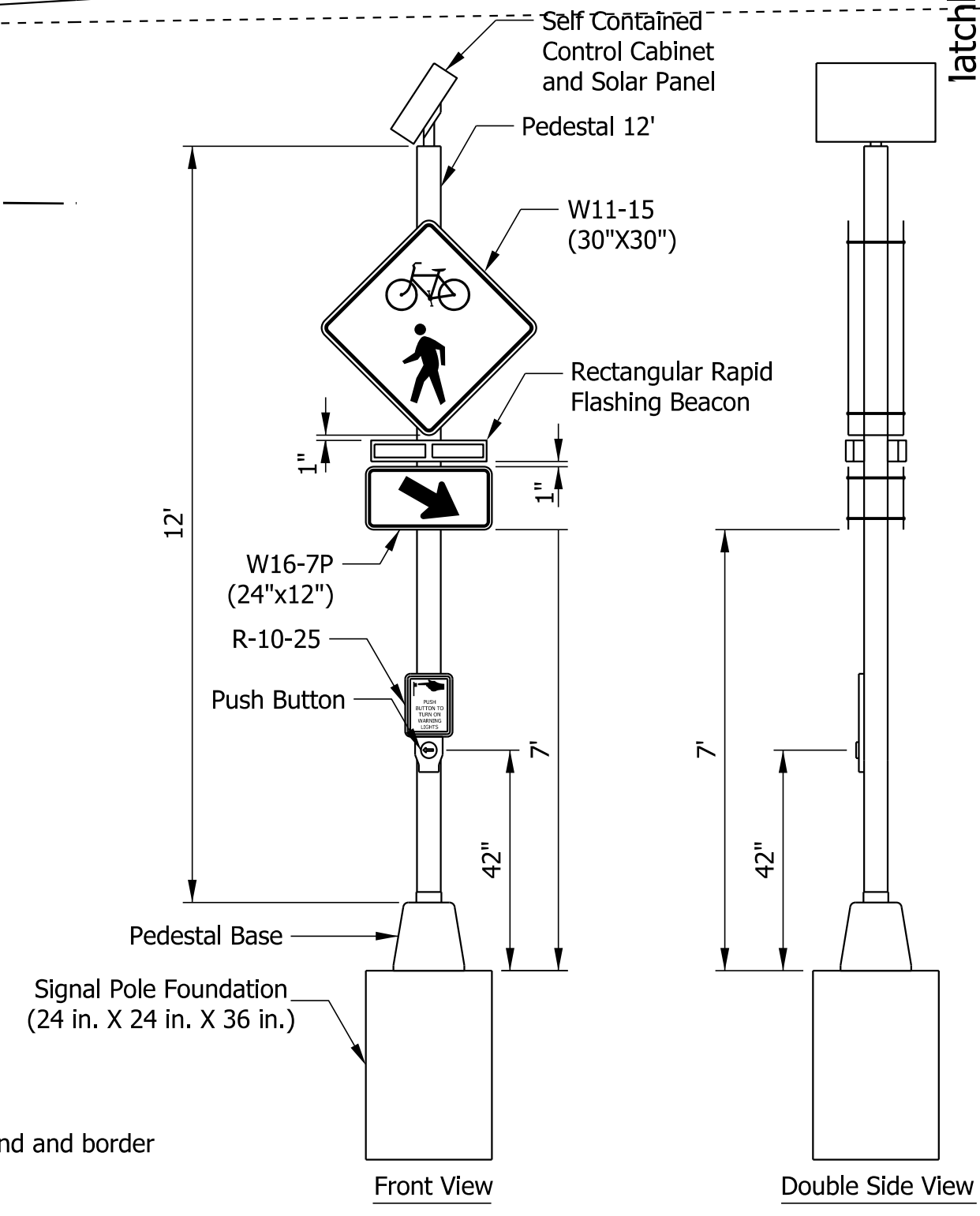
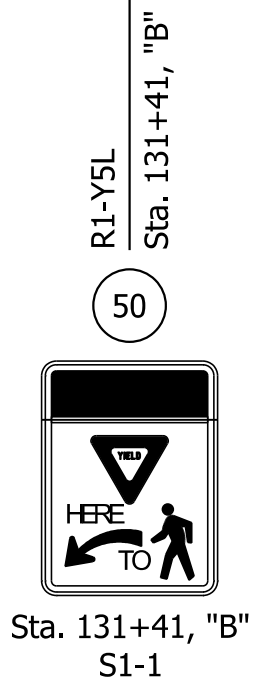

SCALE	BRIDGE FILE
1" = 20'	N/A
	DESIGNATION
	1900334
SURVEY BOOK	SHEETS
Electronic	162 of 200
CONTRACT	PROJECT
R-42228	1900334

Plot: 6/8/2021 11:29:09 AM

Sec. 23, T-2-N, R-3-E  
Jefferson Township  
Switzerland County



- LEGEND**
- 37 Transverse Marking, Thermoplastic, Crosswalk, White, 6 in.
  - 38 Pavement Message Marking, Thermoplastic Lane Indication Arrow
  - 39 Pavement Message Marking, Thermoplastic Lane Only
  - 40 Transverse Marking, Thermoplastic, Stop Line, White, 24 in.
  - 45 Line, Thermoplastic, Solid, Yellow, 4 in.
  - 46 Line, Thermoplastic, Solid, White, 4 in.
  - 47 Transverse Marking, Thermoplastic, Crosswalk Line, White, 24 in.
  - 48 Transverse Marking, Thermoplastic, Yield Line, White, 27 in.
  - 49 Line, Thermoplastic, Broken, Yellow, 4 in.
  - 50 No Change to Existing Sign and Support
  - 53 Sign, Sheet, Relocate
  - 62 Sign, Sheet, and Support Remove and Replace



- NOTES:**
- Warning signs shall have black legend and border on a yellow background.
  - Push button shall be APS Polara.

**NOT FOR CONSTRUCTION**

RECOMMENDED FOR APPROVAL	DESIGN ENGINEER	6/8/2021	DATE
DESIGNED: WCM	6/8/2021	DRAWN: WCM	6/8/2021
CHECKED: LNB	6/8/2021	CHECKED: LNB	6/8/2021

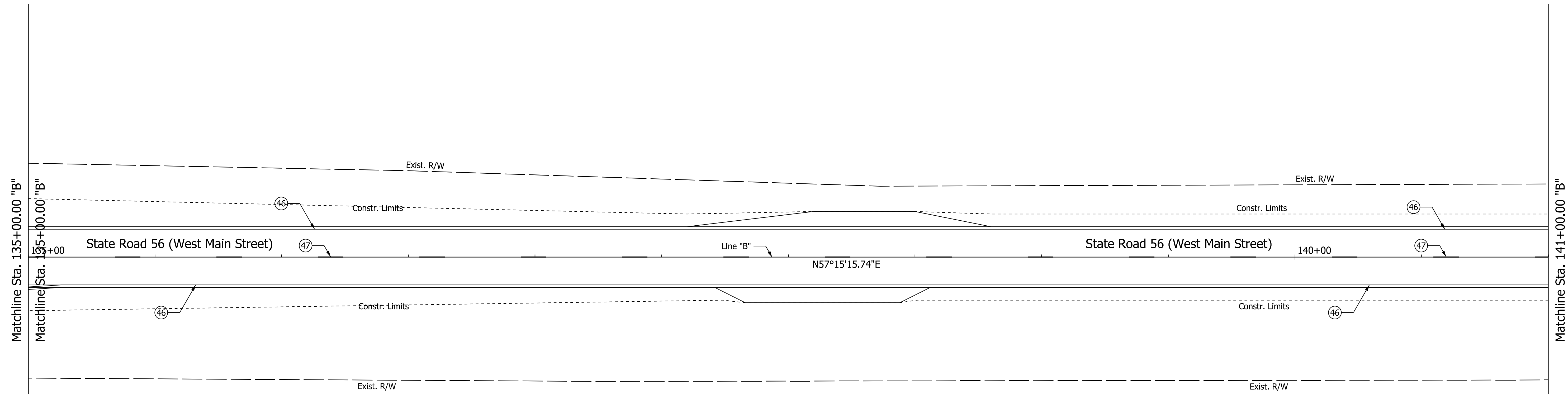
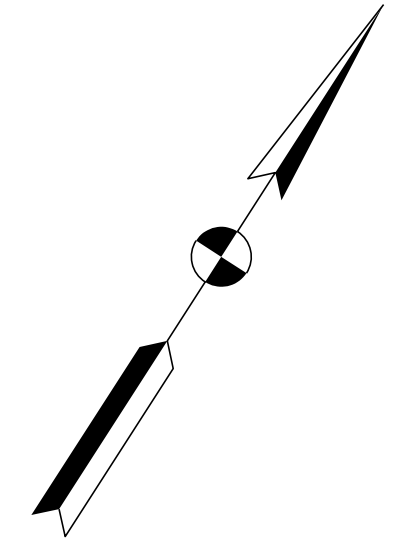
**INDIANA DEPARTMENT OF TRANSPORTATION**

**PAVEMENT MARKING AND SIGNING PLAN**

SCALE	BRIDGE FILE
1" = 20'	N/A
	DESIGNATION
	1900334
SURVEY BOOK	SHEETS
Electronic	163 of 200
CONTRACT	PROJECT
R-42228	1900334

Plot: 6/8/2021 11:29:10 AM

Sec. 23, T-2-N, R-3-E  
Jefferson Township  
Switzerland County



LEGEND

- 37 Transverse Marking, Thermoplastic, Crosswalk, White, 6 in.
- 38 Pavement Message Marking, Thermoplastic Lane Indication Arrow
- 39 Pavement Message Marking, Thermoplastic Lane Only
- 40 Transverse Marking, Thermoplastic, Stop Line, White, 24 in.
- 45 Line, Thermoplastic, Solid, Yellow, 4 in.
- 46 Line, Thermoplastic, Solid, White, 4 in.
- 47 Transverse Marking, Thermoplastic, Crosswalk Line, White, 24 in.
- 48 Transverse Marking, Thermoplastic, Yield Line, White, 27 in.
- 49 Line, Thermoplastic, Broken, Yellow, 4 in.
- 50 No Change to Existing Sign and Support
- 53 Sign, Sheet, Relocate
- 62 Sign, Sheet, and Support Remove and Replace

**NOT FOR CONSTRUCTION**

RECOMMENDED FOR APPROVAL	DESIGN ENGINEER	6/8/2021	DATE
DESIGNED: WCM	6/8/2021	DRAWN: WCM	6/8/2021
CHECKED: LNB	6/8/2021	CHECKED: LNB	6/8/2021

**INDIANA DEPARTMENT OF TRANSPORTATION**

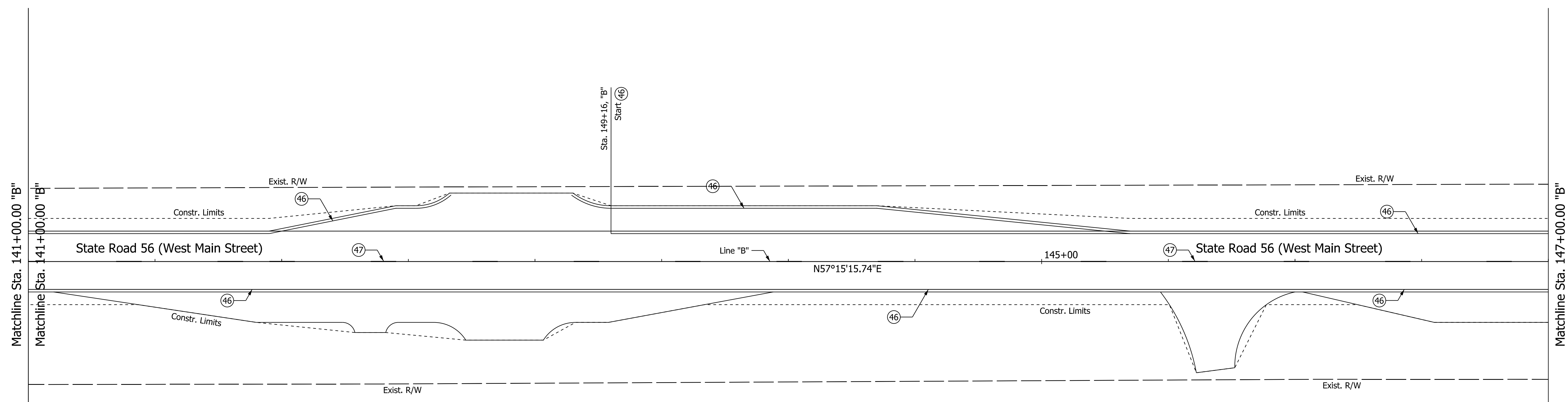
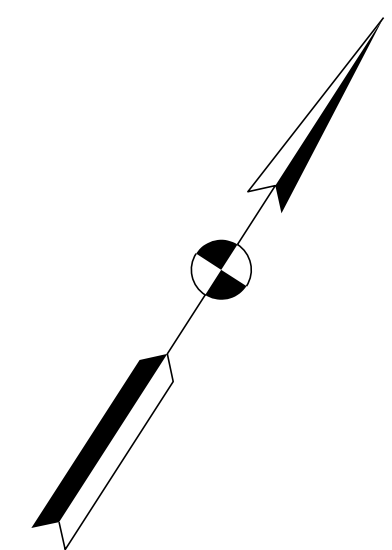
**PAVEMENT MARKING AND SIGNING PLAN**

SCALE	BRIDGE FILE
1" = 20'	N/A
	DESIGNATION
	1900334
SURVEY BOOK	SHEETS
Electronic	164 of 200
CONTRACT	PROJECT
R-42228	1900334

Plot: 6/8/2021 11:29:11 AM



Sec. 23, T-2-N, R-3-E  
 Jefferson Township  
 Switzerland County



- LEGEND**
- 37 Transverse Marking, Thermoplastic, Crosswalk, White, 6 in.
  - 38 Pavement Message Marking, Thermoplastic Lane Indication Arrow
  - 39 Pavement Message Marking, Thermoplastic Lane Only
  - 40 Transverse Marking, Thermoplastic, Stop Line, White, 24 in.
  - 45 Line, Thermoplastic, Solid, Yellow, 4 in.
  - 46 Line, Thermoplastic, Solid, White, 4 in.
  - 47 Transverse Marking, Thermoplastic, Crosswalk Line, White, 24 in.
  - 48 Transverse Marking, Thermoplastic, Yield Line, White, 27 in.
  - 49 Line, Thermoplastic, Broken, Yellow, 4 in.
  - 50 No Change to Existing Sign and Support
  - 53 Sign, Sheet, Relocate
  - 62 Sign, Sheet, and Support Remove and Replace

**NOT FOR CONSTRUCTION**

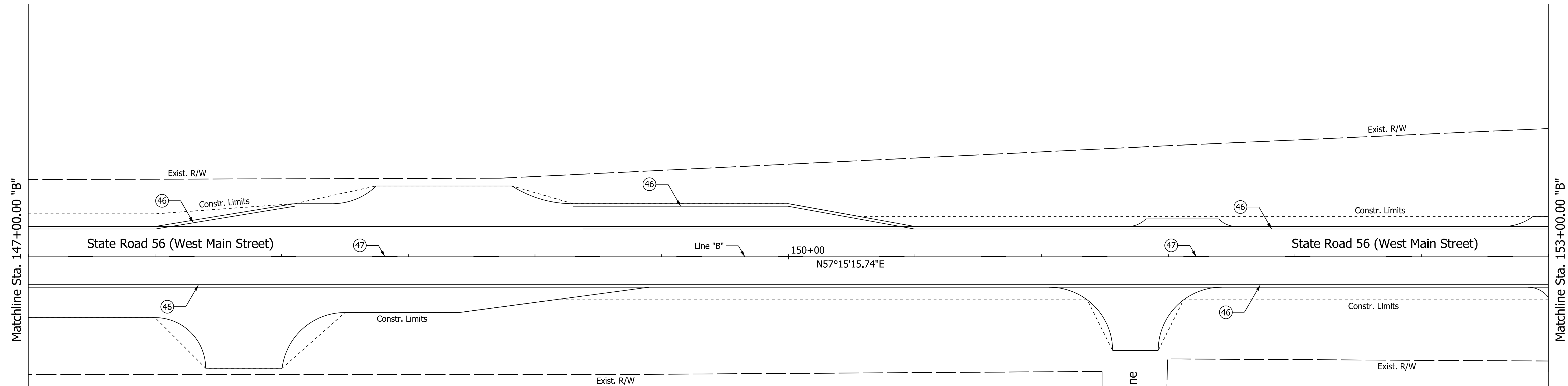
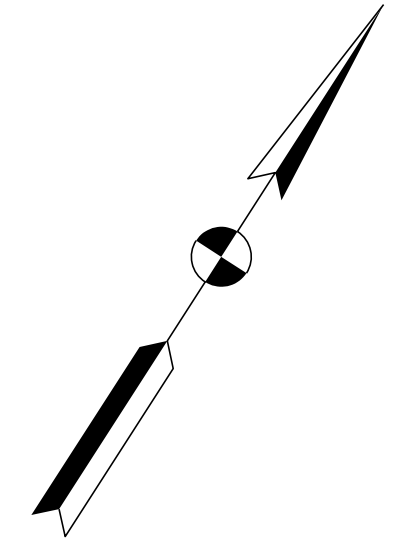
RECOMMENDED FOR APPROVAL	DESIGN ENGINEER	6/8/2021	DATE
DESIGNED: WCM	6/8/2021	DRAWN: WCM	6/8/2021
CHECKED: LNB	6/8/2021	CHECKED: LNB	6/8/2021

**INDIANA DEPARTMENT OF TRANSPORTATION**

**PAVEMENT MARKING AND SIGNING PLAN**

SCALE	BRIDGE FILE
1" = 20'	N/A
	DESIGNATION
	1900334
SURVEY BOOK	SHEETS
Electronic	165 of 200
CONTRACT	PROJECT
R-42228	1900334

Plot: 6/8/2021 11:29:11 AM



LEGEND

- 37 Transverse Marking, Thermoplastic, Crosswalk, White, 6 in.
- 38 Pavement Message Marking, Thermoplastic Lane Indication Arrow
- 39 Pavement Message Marking, Thermoplastic Lane Only
- 40 Transverse Marking, Thermoplastic, Stop Line, White, 24 in.
- 45 Line, Thermoplastic, Solid, Yellow, 4 in.
- 46 Line, Thermoplastic, Solid, White, 4 in.
- 47 Transverse Marking, Thermoplastic, Crosswalk Line, White, 24 in.
- 48 Transverse Marking, Thermoplastic, Yield Line, White, 27 in.
- 49 Line, Thermoplastic, Broken, Yellow, 4 in.
- 50 No Change to Existing Sign and Support
- 53 Sign, Sheet, Relocate
- 62 Sign, Sheet, and Support Remove and Replace

**NOT FOR CONSTRUCTION**

RECOMMENDED FOR APPROVAL	DESIGN ENGINEER	6/8/2021	DATE
DESIGNED: WCM	6/8/2021	DRAWN: WCM	6/8/2021
CHECKED: LNB	6/8/2021	CHECKED: LNB	6/8/2021

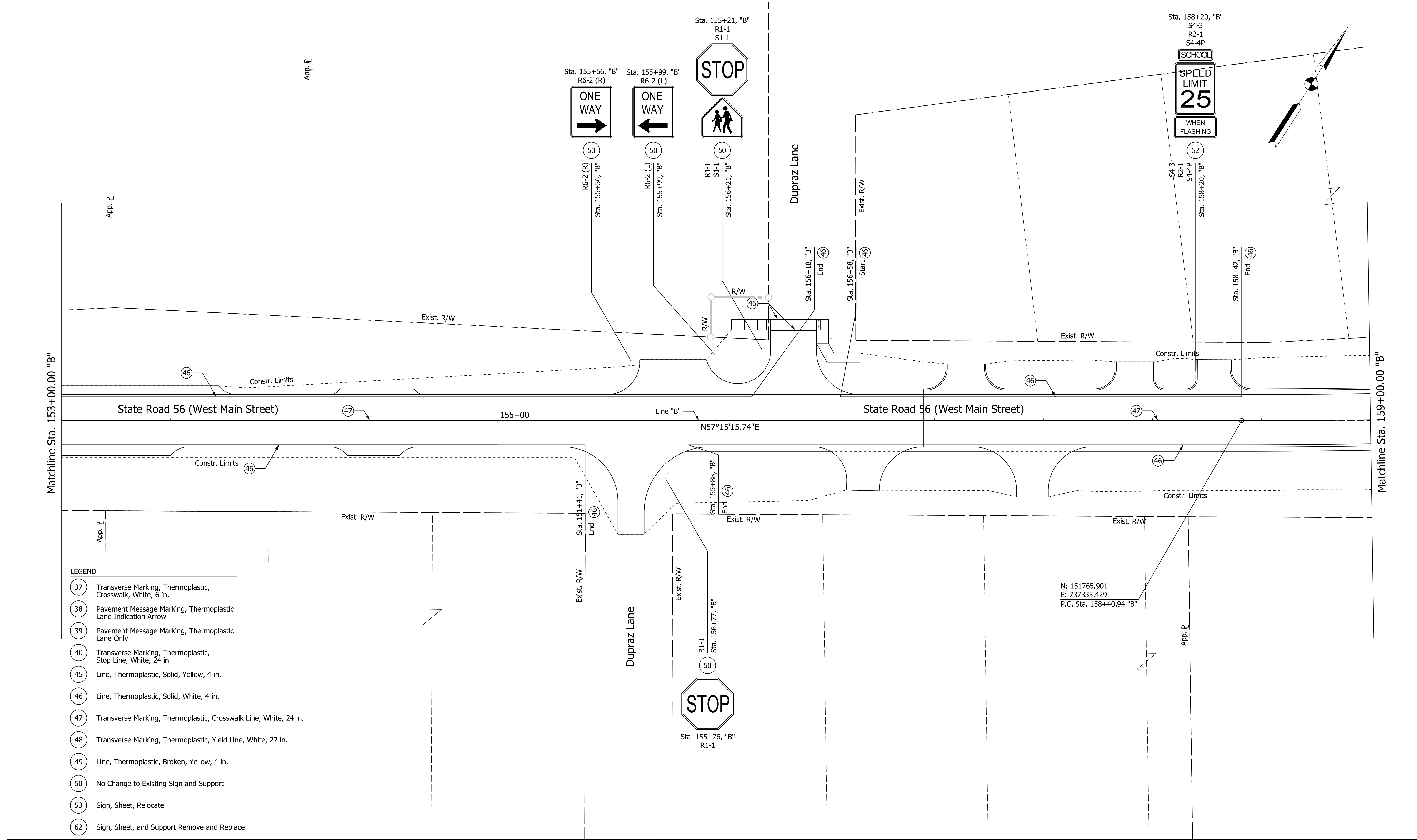
**INDIANA DEPARTMENT OF TRANSPORTATION**

**PAVEMENT MARKING AND SIGNING PLAN**

SCALE	BRIDGE FILE
1" = 20'	N/A
	DESIGNATION
	1900334
SURVEY BOOK	SHEETS
Electronic	166 of 200
CONTRACT	PROJECT
R-42228	1900334

Plot: 6/8/2021 11:29:12 AM

Plot: 6/8/2021 11:29:12 AM



- LEGEND**
- 37 Transverse Marking, Thermoplastic, Crosswalk, White, 6 in.
  - 38 Pavement Message Marking, Thermoplastic Lane Indication Arrow
  - 39 Pavement Message Marking, Thermoplastic Lane Only
  - 40 Transverse Marking, Thermoplastic, Stop Line, White, 24 in.
  - 45 Line, Thermoplastic, Solid, Yellow, 4 in.
  - 46 Line, Thermoplastic, Solid, White, 4 in.
  - 47 Transverse Marking, Thermoplastic, Crosswalk Line, White, 24 in.
  - 48 Transverse Marking, Thermoplastic, Yield Line, White, 27 in.
  - 49 Line, Thermoplastic, Broken, Yellow, 4 in.
  - 50 No Change to Existing Sign and Support
  - 53 Sign, Sheet, Relocate
  - 62 Sign, Sheet, and Support Remove and Replace

N: 151765.901  
 E: 737335.429  
 P.C. Sta. 158+40.94 "B"

**NOT FOR CONSTRUCTION**

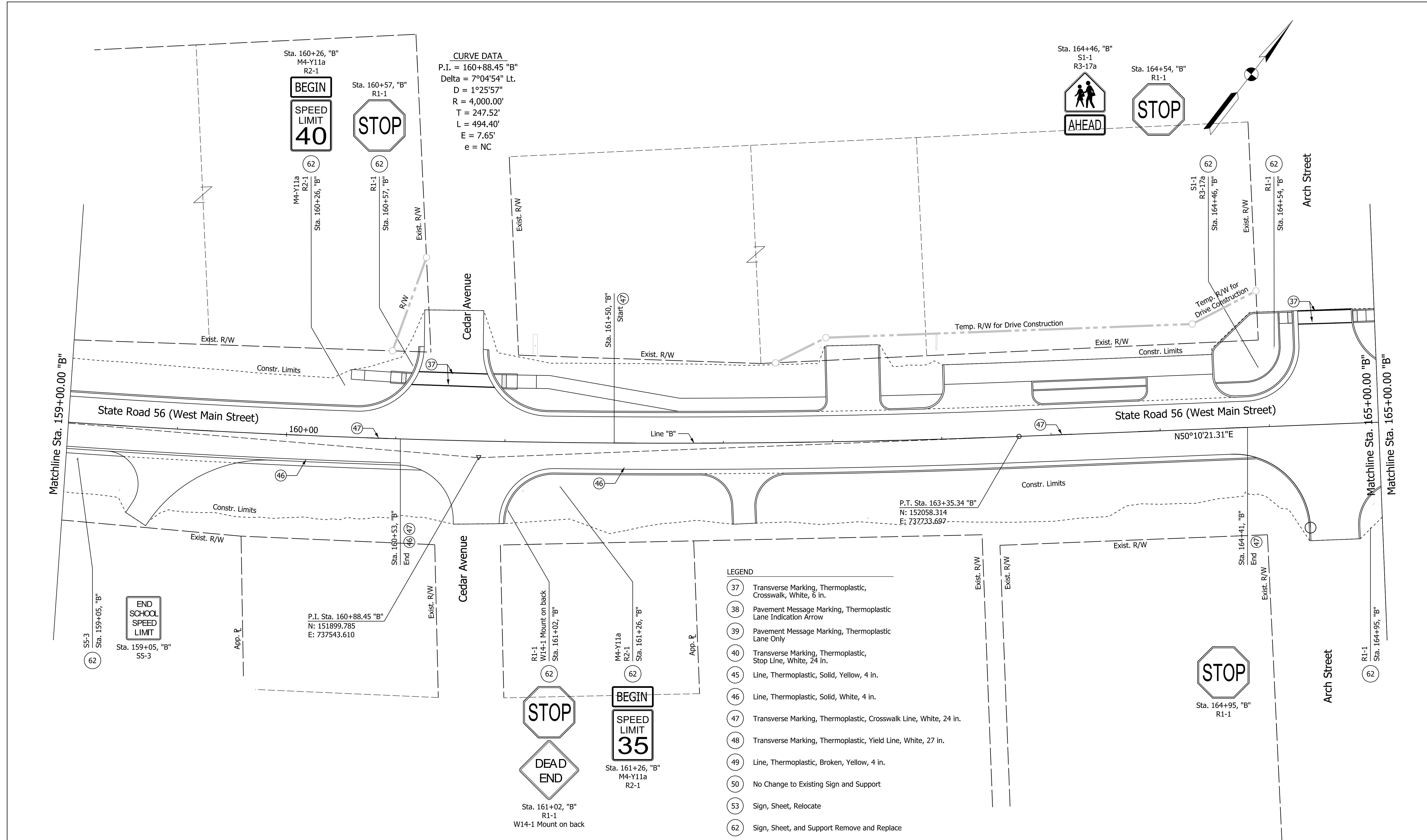
RECOMMENDED FOR APPROVAL	DESIGN ENGINEER	6/8/2021	DATE
DESIGNED: WCM	6/8/2021	DRAWN: WCM	6/8/2021
CHECKED: LNB	6/8/2021	CHECKED: LNB	6/8/2021

**INDIANA DEPARTMENT OF TRANSPORTATION**

**PAVEMENT MARKING AND SIGNING PLAN**

SCALE	BRIDGE FILE
1" = 20'	N/A
	DESIGNATION
	1900334
SURVEY BOOK	SHEETS
Electronic	167 of 200
CONTRACT	PROJECT
R-42228	1900334

Plot: 6/8/2021 11:29:13 AM



**CURVE DATA**  
 P.I. = 160+88.45 "B"  
 Delta = 7°04'54" Lt.  
 D = 1°25'57"  
 R = 4,000.00'  
 T = 247.52'  
 L = 494.40'  
 E = 7.65'  
 e = NC

- LEGEND**
- 37 Transverse Marking, Thermoplastic, Crosswalk, White, 6 in.
  - 38 Pavement Message Marking, Thermoplastic Lane Indication Arrow
  - 39 Pavement Message Marking, Thermoplastic Lane Only
  - 40 Transverse Marking, Thermoplastic, Stop Line, White, 24 in.
  - 45 Line, Thermoplastic, Solid, Yellow, 4 in.
  - 46 Line, Thermoplastic, Solid, White, 4 in.
  - 47 Transverse Marking, Thermoplastic, Crosswalk Line, White, 24 in.
  - 48 Transverse Marking, Thermoplastic, Yield Line, White, 27 in.
  - 49 Line, Thermoplastic, Broken, Yellow, 4 in.
  - 50 No Change to Existing Sign and Support
  - 53 Sign, Sheet, Relocate
  - 62 Sign, Sheet, and Support Remove and Replace

**NOT FOR CONSTRUCTION**

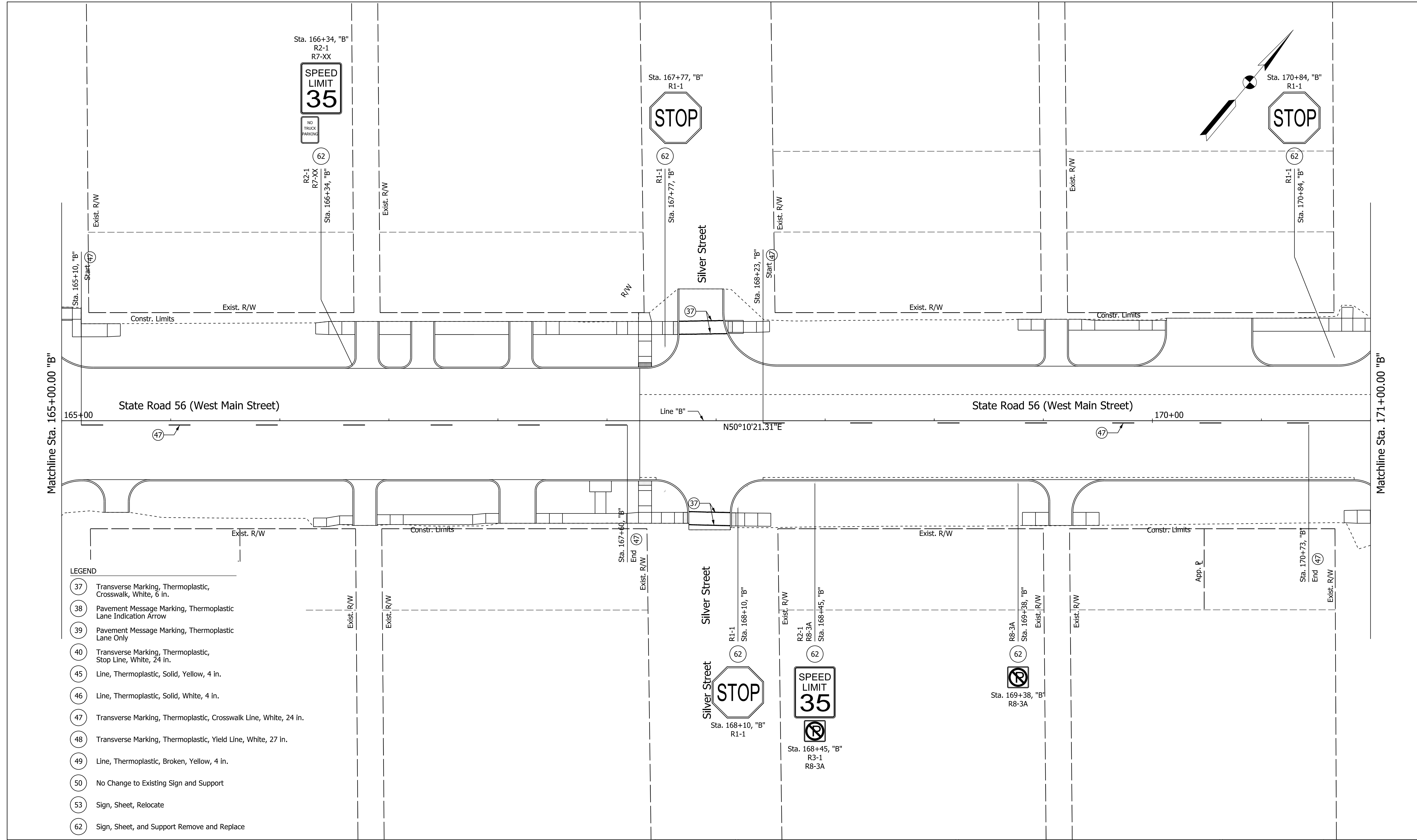
RECOMMENDED FOR APPROVAL	DESIGN ENGINEER	6/8/2021	DATE
DESIGNED: WCM	6/8/2021	DRAWN: WCM	6/8/2021
CHECKED: LNB	6/8/2021	CHECKED: LNB	6/8/2021

**INDIANA DEPARTMENT OF TRANSPORTATION**

**PAVEMENT MARKING AND SIGNING PLAN**

SCALE	BRIDGE FILE
1" = 20'	N/A
	DESIGNATION
	1900334
SURVEY BOOK	SHEETS
Electronic	168 of 200
CONTRACT	PROJECT
R-42228	1900334

Plot: 6/8/2021 11:29:14 AM



- LEGEND**
- 37 Transverse Marking, Thermoplastic, Crosswalk, White, 6 in.
  - 38 Pavement Message Marking, Thermoplastic Lane Indication Arrow
  - 39 Pavement Message Marking, Thermoplastic Lane Only
  - 40 Transverse Marking, Thermoplastic, Stop Line, White, 24 in.
  - 45 Line, Thermoplastic, Solid, Yellow, 4 in.
  - 46 Line, Thermoplastic, Solid, White, 4 in.
  - 47 Transverse Marking, Thermoplastic, Crosswalk Line, White, 24 in.
  - 48 Transverse Marking, Thermoplastic, Yield Line, White, 27 in.
  - 49 Line, Thermoplastic, Broken, Yellow, 4 in.
  - 50 No Change to Existing Sign and Support
  - 53 Sign, Sheet, Relocate
  - 62 Sign, Sheet, and Support Remove and Replace

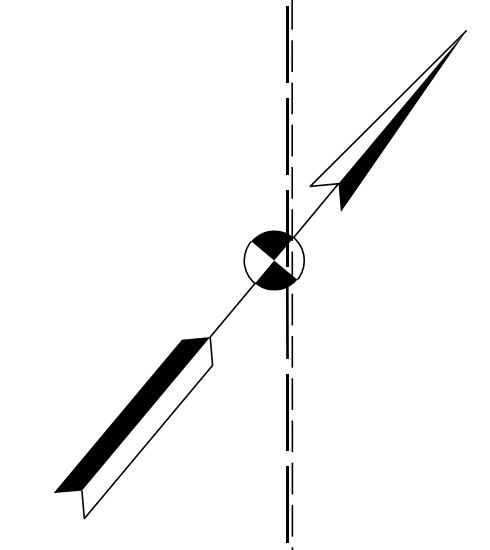
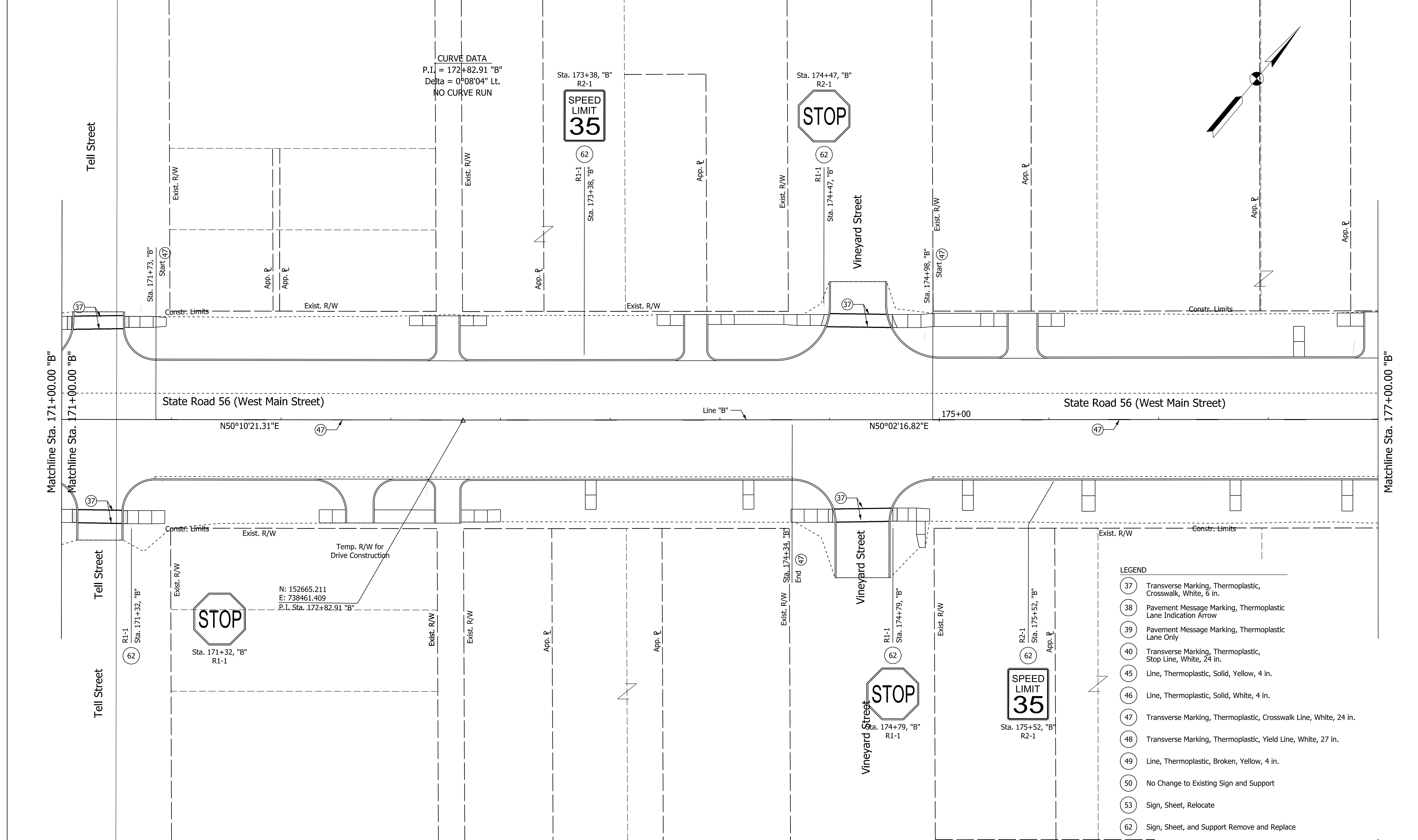
**NOT FOR CONSTRUCTION**

RECOMMENDED FOR APPROVAL	DESIGN ENGINEER	6/8/2021	DATE
DESIGNED: WCM	6/8/2021	DRAWN: WCM	6/8/2021
CHECKED: LNB	6/8/2021	CHECKED: LNB	6/8/2021

**INDIANA DEPARTMENT OF TRANSPORTATION**

**PAVEMENT MARKING AND SIGNING PLAN**

SCALE	BRIDGE FILE
1" = 20'	N/A
	DESIGNATION
	1900334
SURVEY BOOK	SHEETS
Electronic	169 of 200
CONTRACT	PROJECT
R-42228	1900334



**LEGEND**

(37)	Transverse Marking, Thermoplastic, Crosswalk, White, 6 in.
(38)	Pavement Message Marking, Thermoplastic Lane Indication Arrow
(39)	Pavement Message Marking, Thermoplastic Lane Only
(40)	Transverse Marking, Thermoplastic, Stop Line, White, 24 in.
(45)	Line, Thermoplastic, Solid, Yellow, 4 in.
(46)	Line, Thermoplastic, Solid, White, 4 in.
(47)	Transverse Marking, Thermoplastic, Crosswalk Line, White, 24 in.
(48)	Transverse Marking, Thermoplastic, Yield Line, White, 27 in.
(49)	Line, Thermoplastic, Broken, Yellow, 4 in.
(50)	No Change to Existing Sign and Support
(53)	Sign, Sheet, Relocate
(62)	Sign, Sheet, and Support Remove and Replace

**NOT FOR CONSTRUCTION**

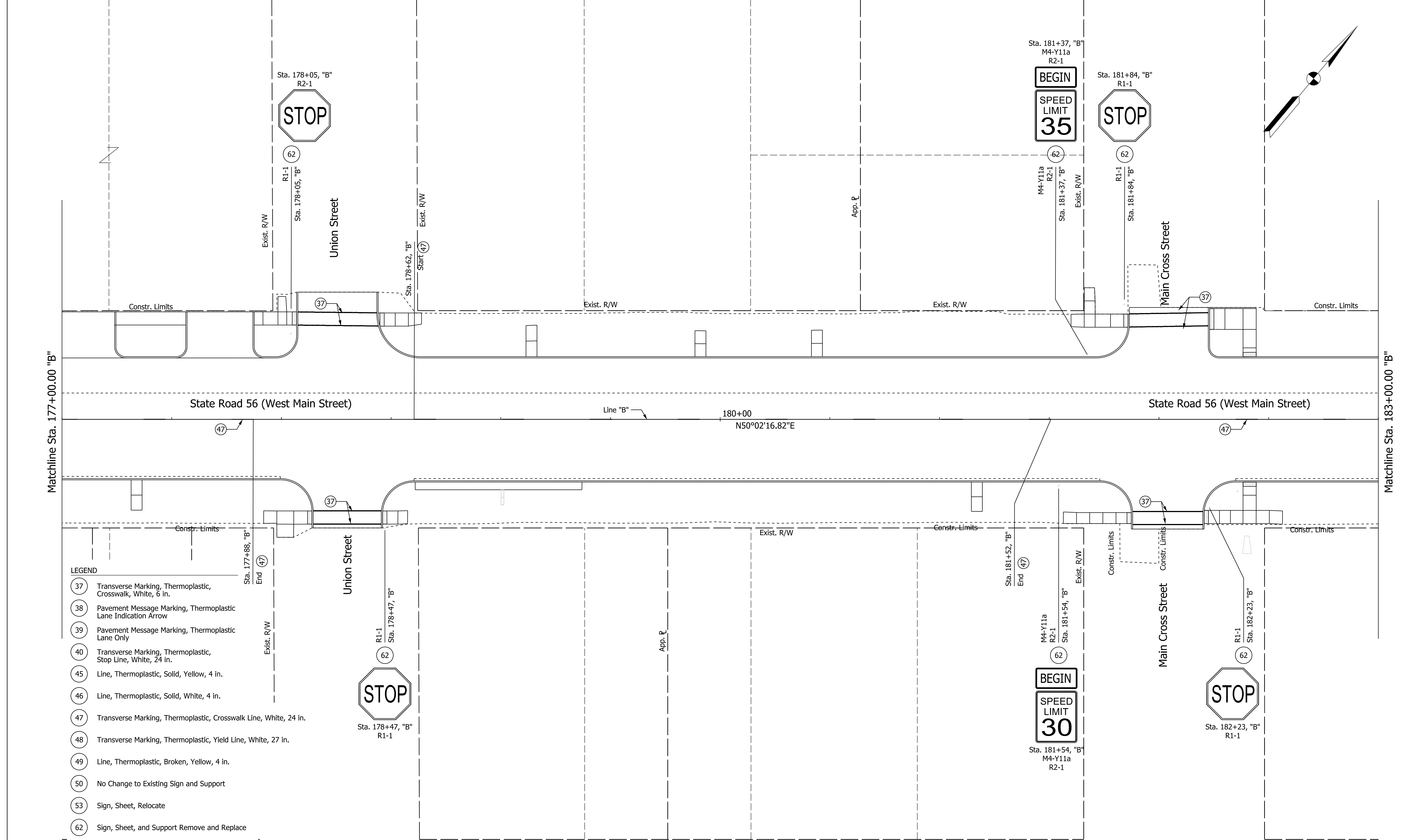
RECOMMENDED FOR APPROVAL	DESIGN ENGINEER	6/8/2021	DATE
DESIGNED: WCM	6/8/2021	DRAWN: WCM	6/8/2021
CHECKED: LNB	6/8/2021	CHECKED: LNB	6/8/2021

**INDIANA DEPARTMENT OF TRANSPORTATION**

**PAVEMENT MARKING AND SIGNING PLAN**

SCALE	BRIDGE FILE
1" = 20'	N/A
	DESIGNATION
	1900334
SURVEY BOOK	SHEETS
Electronic	170 of 200
CONTRACT	PROJECT
R-42228	1900334

Plot: 6/8/2021 11:29:14 AM



Matchline Sta. 177+00.00 "B"

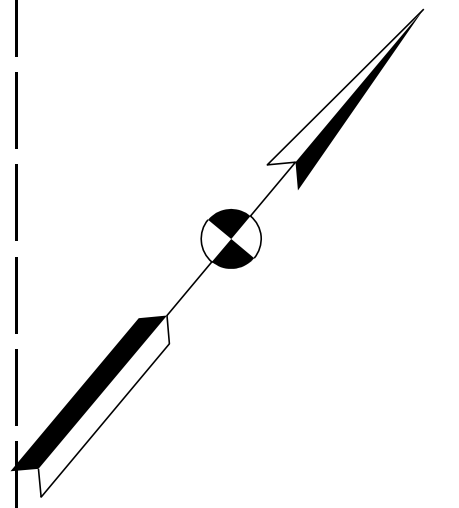
Matchline Sta. 183+00.00 "B"

State Road 56 (West Main Street)

State Road 56 (West Main Street)

Line "B"  
180+00  
N50°02'16.82"E

- LEGEND**
- 37 Transverse Marking, Thermoplastic, Crosswalk, White, 6 in.
  - 38 Pavement Message Marking, Thermoplastic Lane Indication Arrow
  - 39 Pavement Message Marking, Thermoplastic Lane Only
  - 40 Transverse Marking, Thermoplastic, Stop Line, White, 24 in.
  - 45 Line, Thermoplastic, Solid, Yellow, 4 in.
  - 46 Line, Thermoplastic, Solid, White, 4 in.
  - 47 Transverse Marking, Thermoplastic, Crosswalk Line, White, 24 in.
  - 48 Transverse Marking, Thermoplastic, Yield Line, White, 27 in.
  - 49 Line, Thermoplastic, Broken, Yellow, 4 in.
  - 50 No Change to Existing Sign and Support
  - 53 Sign, Sheet, Relocate
  - 62 Sign, Sheet, and Support Remove and Replace



**NOT FOR CONSTRUCTION**

RECOMMENDED FOR APPROVAL	DESIGN ENGINEER	6/8/2021	DATE
DESIGNED: WCM	6/8/2021	DRAWN: WCM	6/8/2021
CHECKED: LNB	6/8/2021	CHECKED: LNB	6/8/2021

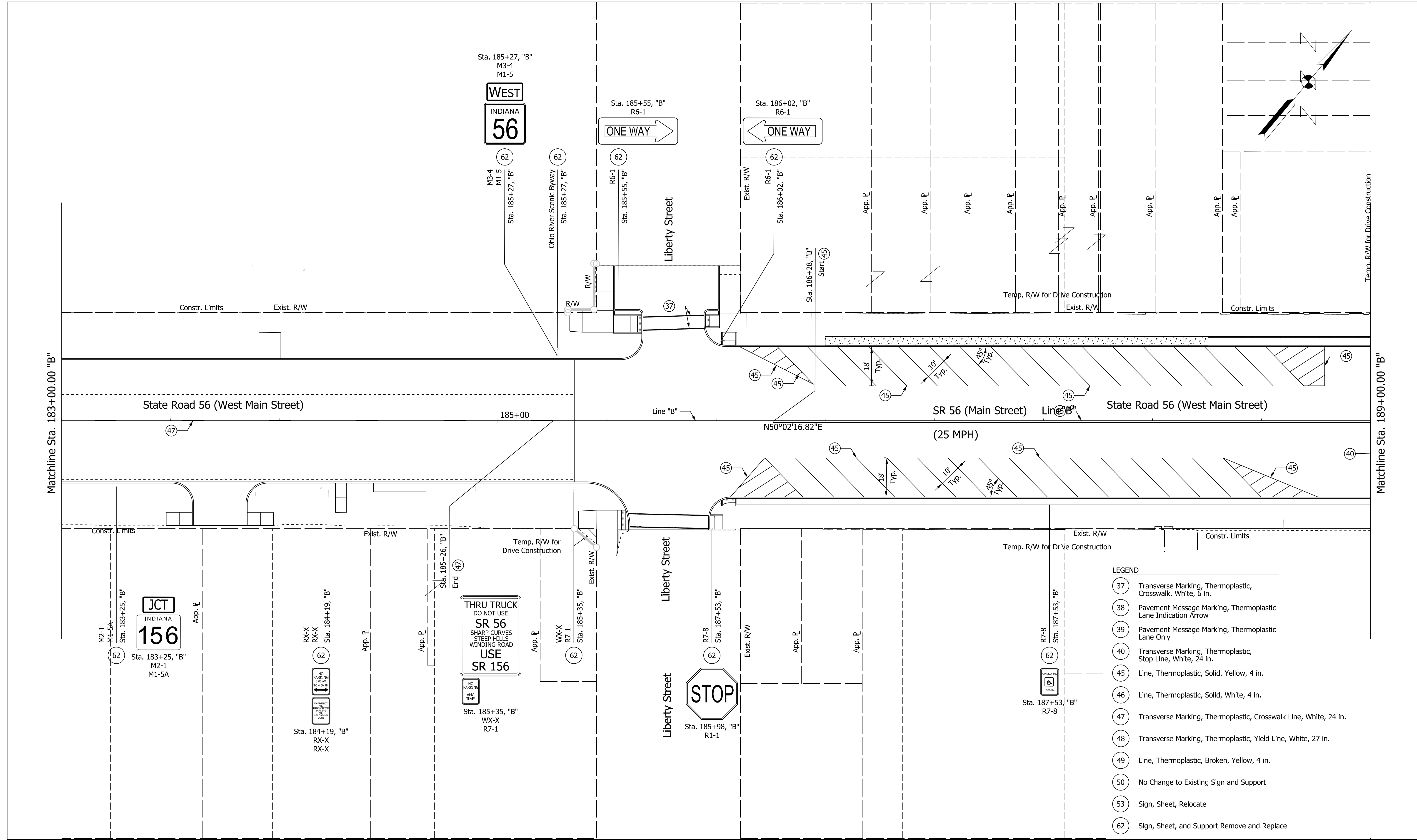
**INDIANA DEPARTMENT OF TRANSPORTATION**

**PAVEMENT MARKING AND SIGNING PLAN**

SCALE 1" = 20'	BRIDGE FILE N/A
	DESIGNATION 1900334
SURVEY BOOK Electronic	SHEETS 171 of 200
CONTRACT R-42228	PROJECT 1900334

Plot: 6/8/2021 2:55:07 PM

Plot: 6/8/2021 11:29:16 AM



- LEGEND**
- 37 Transverse Marking, Thermoplastic, Crosswalk, White, 6 in.
  - 38 Pavement Message Marking, Thermoplastic Lane Indication Arrow
  - 39 Pavement Message Marking, Thermoplastic Lane Only
  - 40 Transverse Marking, Thermoplastic, Stop Line, White, 24 in.
  - 45 Line, Thermoplastic, Solid, Yellow, 4 in.
  - 46 Line, Thermoplastic, Solid, White, 4 in.
  - 47 Transverse Marking, Thermoplastic, Crosswalk Line, White, 24 in.
  - 48 Transverse Marking, Thermoplastic, Yield Line, White, 27 in.
  - 49 Line, Thermoplastic, Broken, Yellow, 4 in.
  - 50 No Change to Existing Sign and Support
  - 53 Sign, Sheet, Relocate
  - 62 Sign, Sheet, and Support Remove and Replace

**NOT FOR CONSTRUCTION**

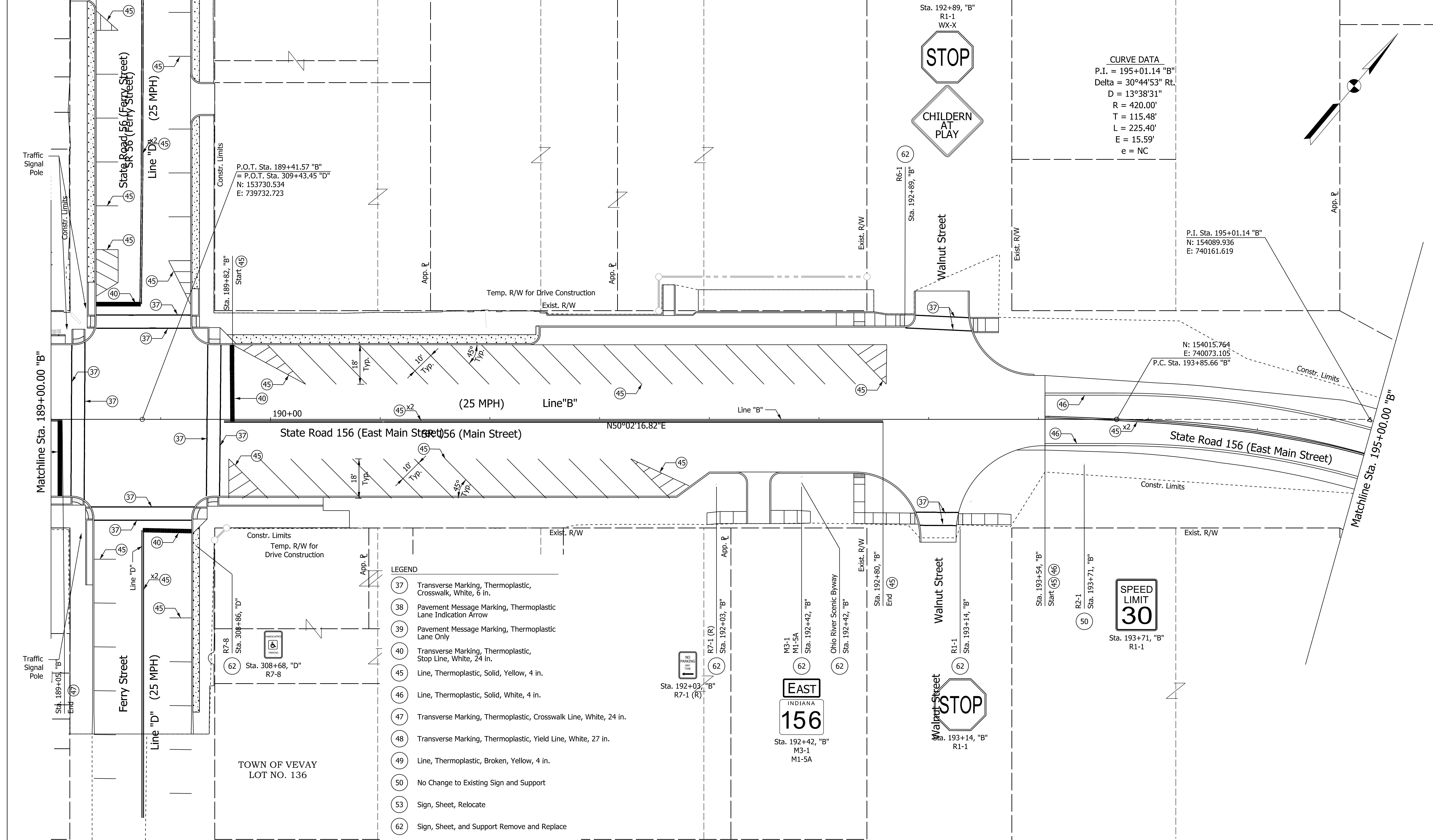
RECOMMENDED FOR APPROVAL	DESIGN ENGINEER	6/8/2021	DATE
DESIGNED: WCM	6/8/2021	DRAWN: WCM	6/8/2021
CHECKED: LNB	6/8/2021	CHECKED: LNB	6/8/2021

**INDIANA DEPARTMENT OF TRANSPORTATION**

**PAVEMENT MARKING AND SIGNING PLAN**

SCALE	BRIDGE FILE
1" = 20'	N/A
	DESIGNATION
	1900334
SURVEY BOOK	SHEETS
Electronic	172 of 200
CONTRACT	PROJECT
R-42228	1900334





**CURVE DATA**  
 P.I. = 195+01.14 "B"  
 Delta = 30°44'53" Rt.  
 D = 13°38'31"  
 R = 420.00'  
 T = 115.48'  
 L = 225.40'  
 E = 15.59'  
 e = NC

P.I. Sta. 195+01.14 "B"  
 N: 154089.936  
 E: 740161.619

N: 154015.764  
 E: 740073.105  
 P.C. Sta. 193+85.66 "B"

- LEGEND**
- 37 Transverse Marking, Thermoplastic, Crosswalk, White, 6 in.
  - 38 Pavement Message Marking, Thermoplastic Lane Indication Arrow
  - 39 Pavement Message Marking, Thermoplastic Lane Only
  - 40 Transverse Marking, Thermoplastic, Stop Line, White, 24 in.
  - 45 Line, Thermoplastic, Solid, Yellow, 4 in.
  - 46 Line, Thermoplastic, Solid, White, 4 in.
  - 47 Transverse Marking, Thermoplastic, Crosswalk Line, White, 24 in.
  - 48 Transverse Marking, Thermoplastic, Yield Line, White, 27 in.
  - 49 Line, Thermoplastic, Broken, Yellow, 4 in.
  - 50 No Change to Existing Sign and Support
  - 53 Sign, Sheet, Relocate
  - 62 Sign, Sheet, and Support Remove and Replace

TOWN OF VEVAY  
 LOT NO. 136

**NOT FOR CONSTRUCTION**

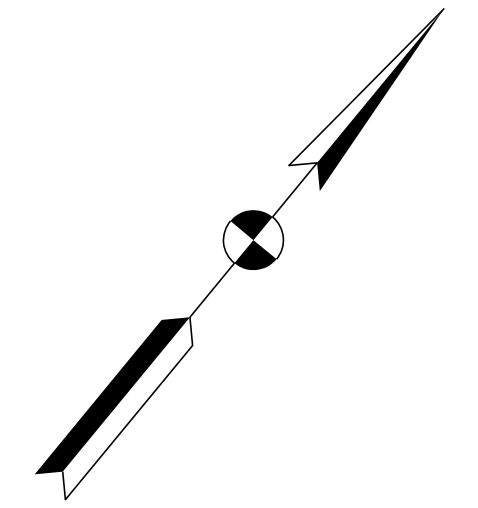
RECOMMENDED FOR APPROVAL	DESIGN ENGINEER	6/8/2021	DATE
DESIGNED: WCM	6/8/2021	DRAWN: WCM	6/8/2021
CHECKED: LNB	6/8/2021	CHECKED: LNB	6/8/2021

INDIANA DEPARTMENT OF TRANSPORTATION  
 PAVEMENT MARKING AND SIGNING PLAN

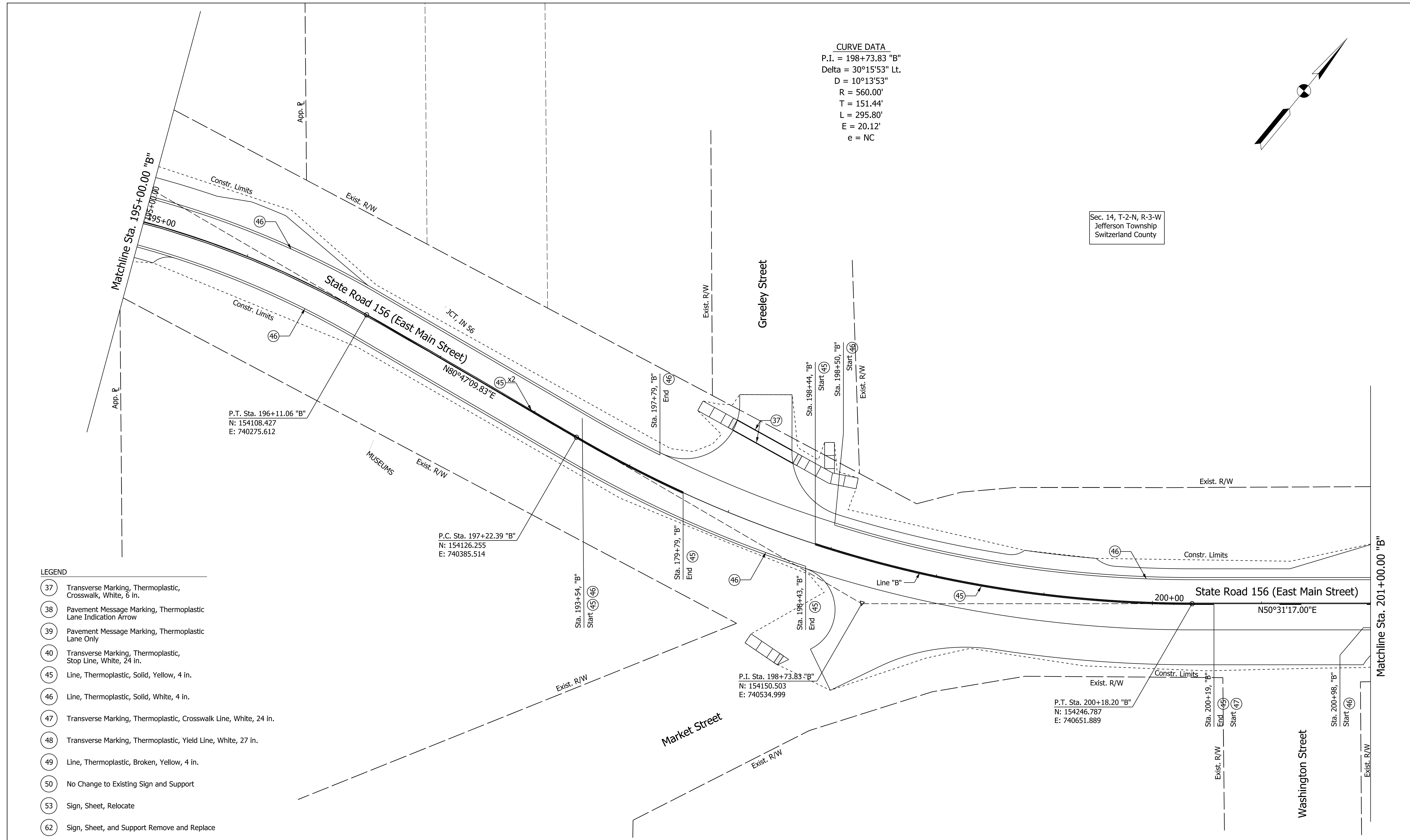
SCALE	BRIDGE FILE
1" = 20'	N/A
	DESIGNATION
	1900334
SURVEY BOOK	SHEETS
Electronic	173 of 200
CONTRACT	PROJECT
R-42228	1900334

Plot: 6/8/2021 11:29:17 AM

**CURVE DATA**  
 P.I. = 198+73.83 "B"  
 Delta = 30°15'53" Lt.  
 D = 10°13'53"  
 R = 560.00'  
 T = 151.44'  
 L = 295.80'  
 E = 20.12'  
 e = NC



Sec. 14, T-2-N, R-3-W  
 Jefferson Township  
 Switzerland County



- LEGEND**
- (37) Transverse Marking, Thermoplastic, Crosswalk, White, 6 in.
  - (38) Pavement Message Marking, Thermoplastic Lane Indication Arrow
  - (39) Pavement Message Marking, Thermoplastic Lane Only
  - (40) Transverse Marking, Thermoplastic, Stop Line, White, 24 in.
  - (45) Line, Thermoplastic, Solid, Yellow, 4 in.
  - (46) Line, Thermoplastic, Solid, White, 4 in.
  - (47) Transverse Marking, Thermoplastic, Crosswalk Line, White, 24 in.
  - (48) Transverse Marking, Thermoplastic, Yield Line, White, 27 in.
  - (49) Line, Thermoplastic, Broken, Yellow, 4 in.
  - (50) No Change to Existing Sign and Support
  - (53) Sign, Sheet, Relocate
  - (62) Sign, Sheet, and Support Remove and Replace

**NOT FOR CONSTRUCTION**

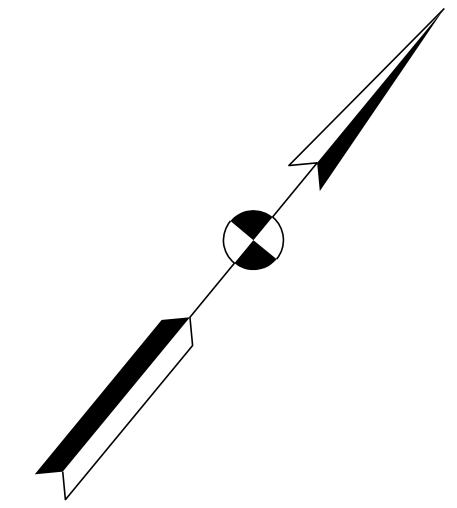
RECOMMENDED FOR APPROVAL	DESIGN ENGINEER	6/8/2021	DATE
DESIGNED: WCM	6/8/2021	DRAWN: WCM	6/8/2021
CHECKED: LNB	6/8/2021	CHECKED: LNB	6/8/2021

**INDIANA DEPARTMENT OF TRANSPORTATION**

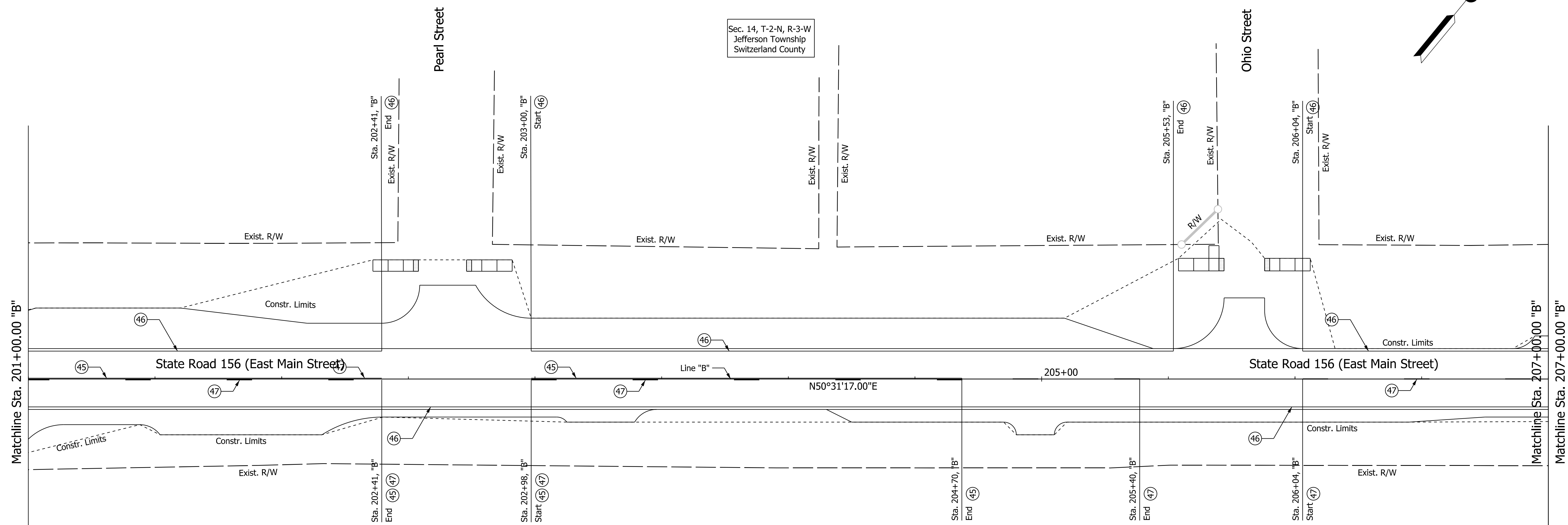
**PAVEMENT MARKING AND SIGNING PLAN**

SCALE	BRIDGE FILE
1" = 20'	N/A
	DESIGNATION
	1900334
SURVEY BOOK	SHEETS
Electronic	174 of 200
CONTRACT	PROJECT
R-42228	1900334

Plot: 6/8/2021 11:29:17 AM



Sec. 14, T-2-N, R-3-W  
Jefferson Township  
Switzerland County



LEGEND

- 37 Transverse Marking, Thermoplastic, Crosswalk, White, 6 in.
- 38 Pavement Message Marking, Thermoplastic Lane Indication Arrow
- 39 Pavement Message Marking, Thermoplastic Lane Only
- 40 Transverse Marking, Thermoplastic, Stop Line, White, 24 in.
- 45 Line, Thermoplastic, Solid, Yellow, 4 in.
- 46 Line, Thermoplastic, Solid, White, 4 in.
- 47 Transverse Marking, Thermoplastic, Crosswalk Line, White, 24 in.
- 48 Transverse Marking, Thermoplastic, Yield Line, White, 27 in.
- 49 Line, Thermoplastic, Broken, Yellow, 4 in.
- 50 No Change to Existing Sign and Support
- 53 Sign, Sheet, Relocate
- 62 Sign, Sheet, and Support Remove and Replace

**NOT FOR CONSTRUCTION**

RECOMMENDED FOR APPROVAL	DESIGN ENGINEER	6/8/2021	DATE
DESIGNED: WCM	6/8/2021	DRAWN: WCM	6/8/2021
CHECKED: LNB	6/8/2021	CHECKED: LNB	6/8/2021

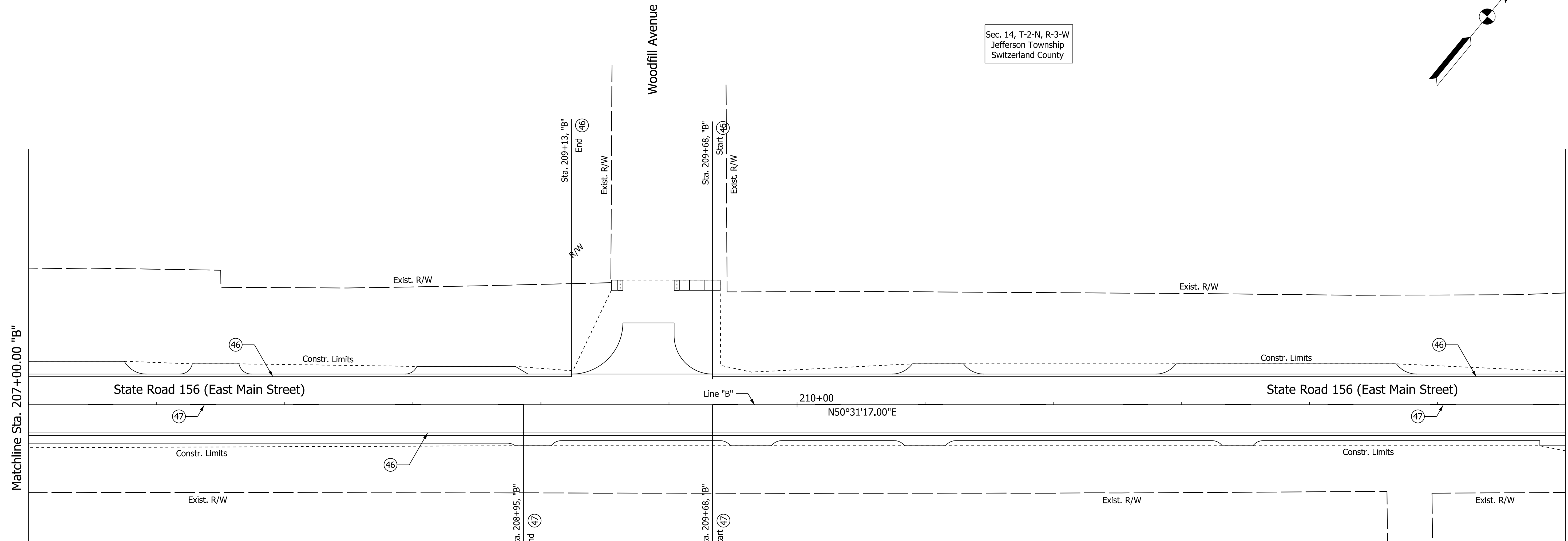
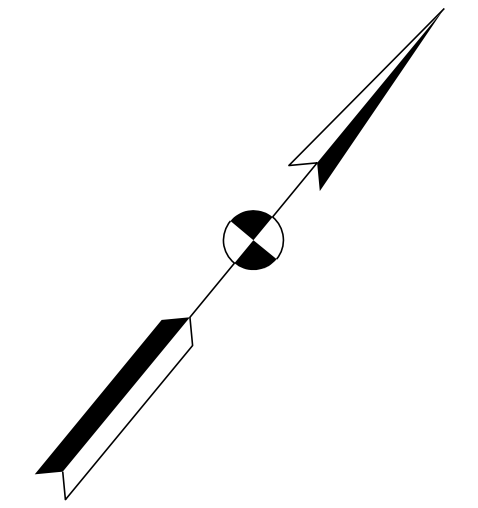
**INDIANA DEPARTMENT OF TRANSPORTATION**

**PAVEMENT MARKING AND SIGNING PLAN**

SCALE	BRIDGE FILE
1" = 20'	N/A
	DESIGNATION
	1900334
SURVEY BOOK	SHEETS
Electronic	175 of 200
CONTRACT	PROJECT
R-42228	1900334

Plot: 6/8/2021 11:29:18 AM

Sec. 14, T-2-N, R-3-W  
Jefferson Township  
Switzerland County



LEGEND

- 37 Transverse Marking, Thermoplastic, Crosswalk, White, 6 in.
- 38 Pavement Message Marking, Thermoplastic Lane Indication Arrow
- 39 Pavement Message Marking, Thermoplastic Lane Only
- 40 Transverse Marking, Thermoplastic, Stop Line, White, 24 in.
- 45 Line, Thermoplastic, Solid, Yellow, 4 in.
- 46 Line, Thermoplastic, Solid, White, 4 in.
- 47 Transverse Marking, Thermoplastic, Crosswalk Line, White, 24 in.
- 48 Transverse Marking, Thermoplastic, Yield Line, White, 27 in.
- 49 Line, Thermoplastic, Broken, Yellow, 4 in.
- 50 No Change to Existing Sign and Support
- 53 Sign, Sheet, Relocate
- 62 Sign, Sheet, and Support Remove and Replace

**NOT FOR CONSTRUCTION**

RECOMMENDED FOR APPROVAL	DESIGN ENGINEER	6/8/2021	DATE
DESIGNED: WCM	6/8/2021	DRAWN: WCM	6/8/2021
CHECKED: LNB	6/8/2021	CHECKED: LNB	6/8/2021

**INDIANA DEPARTMENT OF TRANSPORTATION**

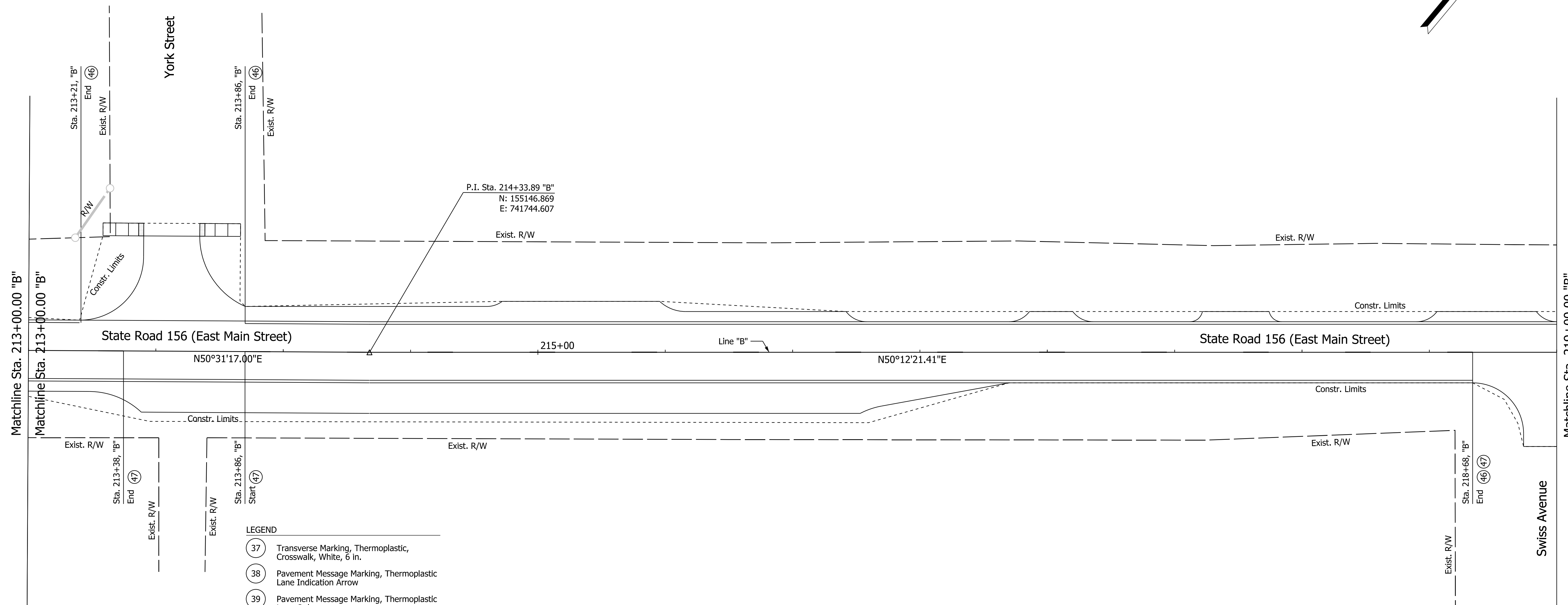
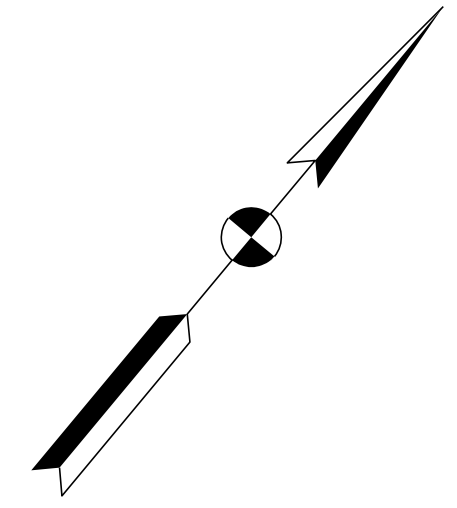
**PAVEMENT MARKING AND SIGNING PLAN**

SCALE	BRIDGE FILE
1" = 20'	N/A
	DESIGNATION
	1900334
SURVEY BOOK	SHEETS
Electronic	176 of 200
CONTRACT	PROJECT
R-42228	1900334

Plot: 6/8/2021 11:29:19 AM

CURVE DATA  
P.I. = 214+33.89 "B"  
Delta = 0°18'56" Lt.  
NO CURVE RUN

Sec. 14, T-2-N, R-3-W  
Jefferson Township  
Switzerland County



- LEGEND
- 37 Transverse Marking, Thermoplastic, Crosswalk, White, 6 in.
  - 38 Pavement Message Marking, Thermoplastic Lane Indication Arrow
  - 39 Pavement Message Marking, Thermoplastic Lane Only
  - 40 Transverse Marking, Thermoplastic, Stop Line, White, 24 in.
  - 45 Line, Thermoplastic, Solid, Yellow, 4 in.
  - 46 Line, Thermoplastic, Solid, White, 4 in.
  - 47 Transverse Marking, Thermoplastic, Crosswalk Line, White, 24 in.
  - 48 Transverse Marking, Thermoplastic, Yield Line, White, 27 in.
  - 49 Line, Thermoplastic, Broken, Yellow, 4 in.
  - 50 No Change to Existing Sign and Support
  - 53 Sign, Sheet, Relocate
  - 62 Sign, Sheet, and Support Remove and Replace

Plot: 6/8/2021 11:29:20 AM

**NOT FOR CONSTRUCTION**

RECOMMENDED FOR APPROVAL	DESIGN ENGINEER	6/8/2021	DATE
DESIGNED: WCM	6/8/2021	DRAWN: WCM	6/8/2021
CHECKED: LNB	6/8/2021	CHECKED: LNB	6/8/2021

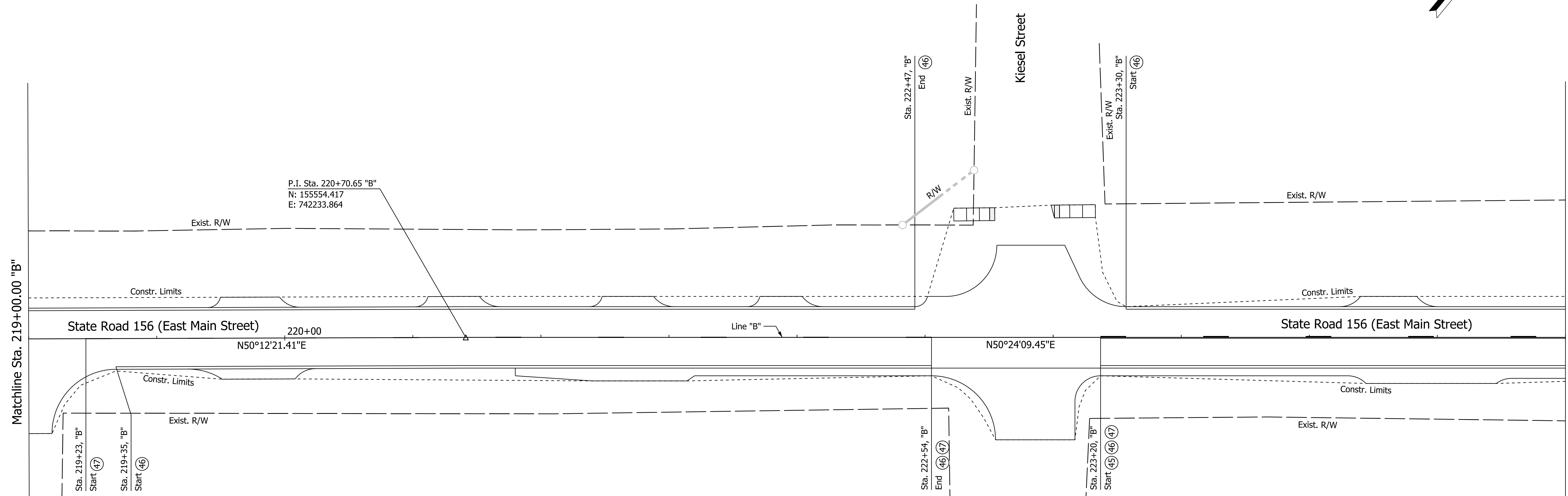
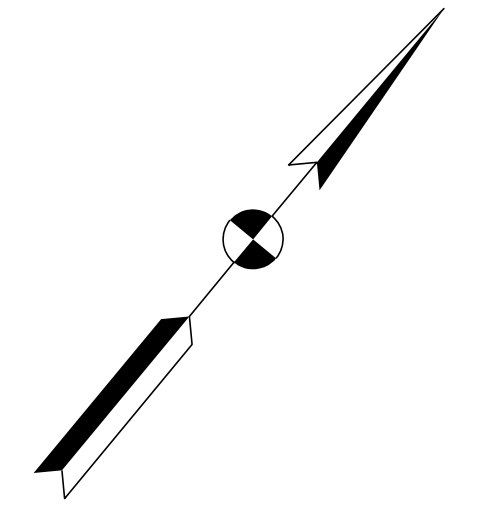
**INDIANA DEPARTMENT OF TRANSPORTATION**

**PAVEMENT MARKING AND SIGNING PLAN**

SCALE	BRIDGE FILE
1" = 20'	N/A
	DESIGNATION
	1900334
SURVEY BOOK	SHEETS
Electronic	177 of 200
CONTRACT	PROJECT
R-42228	1900334

CURVE DATA  
 P.I. = 220+70.65 "B"  
 Delta = 0°11'48" Rt.  
 NO CURVE RUN

Sec. 14, T-2-N, R-3-W  
 Jefferson Township  
 Switzerland County



- LEGEND**
- 37 Transverse Marking, Thermoplastic, Crosswalk, White, 6 in.
  - 38 Pavement Message Marking, Thermoplastic Lane Indication Arrow
  - 39 Pavement Message Marking, Thermoplastic Lane Only
  - 40 Transverse Marking, Thermoplastic, Stop Line, White, 24 in.
  - 45 Line, Thermoplastic, Solid, Yellow, 4 in.
  - 46 Line, Thermoplastic, Solid, White, 4 in.
  - 47 Transverse Marking, Thermoplastic, Crosswalk Line, White, 24 in.
  - 48 Transverse Marking, Thermoplastic, Yield Line, White, 27 in.
  - 49 Line, Thermoplastic, Broken, Yellow, 4 in.
  - 50 No Change to Existing Sign and Support
  - 53 Sign, Sheet, Relocate
  - 62 Sign, Sheet, and Support Remove and Replace

**NOT FOR CONSTRUCTION**

RECOMMENDED FOR APPROVAL	DESIGN ENGINEER	6/8/2021	DATE
DESIGNED: WCM	6/8/2021	DRAWN: WCM	6/8/2021
CHECKED: LNB	6/8/2021	CHECKED: LNB	6/8/2021

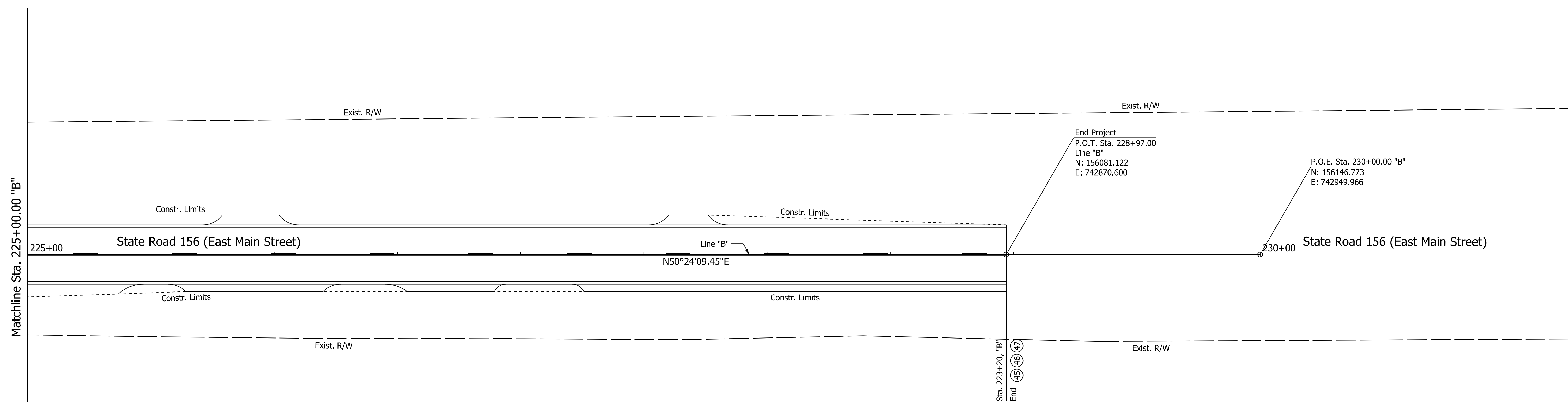
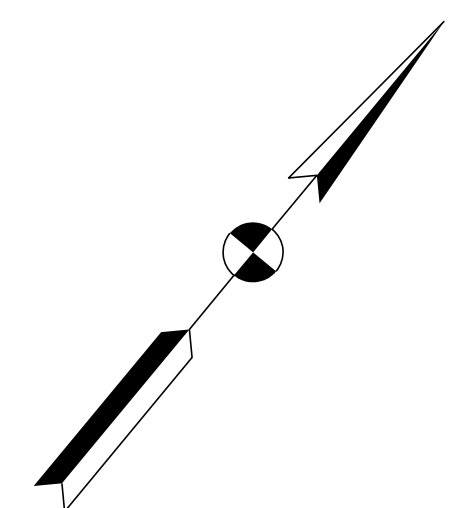
**INDIANA DEPARTMENT OF TRANSPORTATION**

**PAVEMENT MARKING AND SIGNING PLAN**

SCALE	BRIDGE FILE
1" = 20'	N/A
	DESIGNATION
	1900334
SURVEY BOOK	SHEETS
Electronic	178 of 200
CONTRACT	PROJECT
R-42228	1900334

Plot: 6/8/2021 11:29:20 AM

Sec. 14, T-2-N, R-3-W  
Jefferson Township  
Switzerland County



End Project  
P.O.T. Sta. 228+97.00  
Line "B"  
N: 156081.122  
E: 742870.600

P.O.E. Sta. 230+00.00 "B"  
N: 156146.773  
E: 742949.966

Sta. 223+20, "B"  
End (45) (46) (47)

- LEGEND**
- (37) Transverse Marking, Thermoplastic, Crosswalk, White, 6 in.
  - (38) Pavement Message Marking, Thermoplastic Lane Indication Arrow
  - (39) Pavement Message Marking, Thermoplastic Lane Only
  - (40) Transverse Marking, Thermoplastic, Stop Line, White, 24 in.
  - (45) Line, Thermoplastic, Solid, Yellow, 4 in.
  - (46) Line, Thermoplastic, Solid, White, 4 in.
  - (47) Transverse Marking, Thermoplastic, Crosswalk Line, White, 24 in.
  - (48) Transverse Marking, Thermoplastic, Yield Line, White, 27 in.
  - (49) Line, Thermoplastic, Broken, Yellow, 4 in.
  - (50) No Change to Existing Sign and Support
  - (53) Sign, Sheet, Relocate
  - (62) Sign, Sheet, and Support Remove and Replace

**NOT FOR CONSTRUCTION**

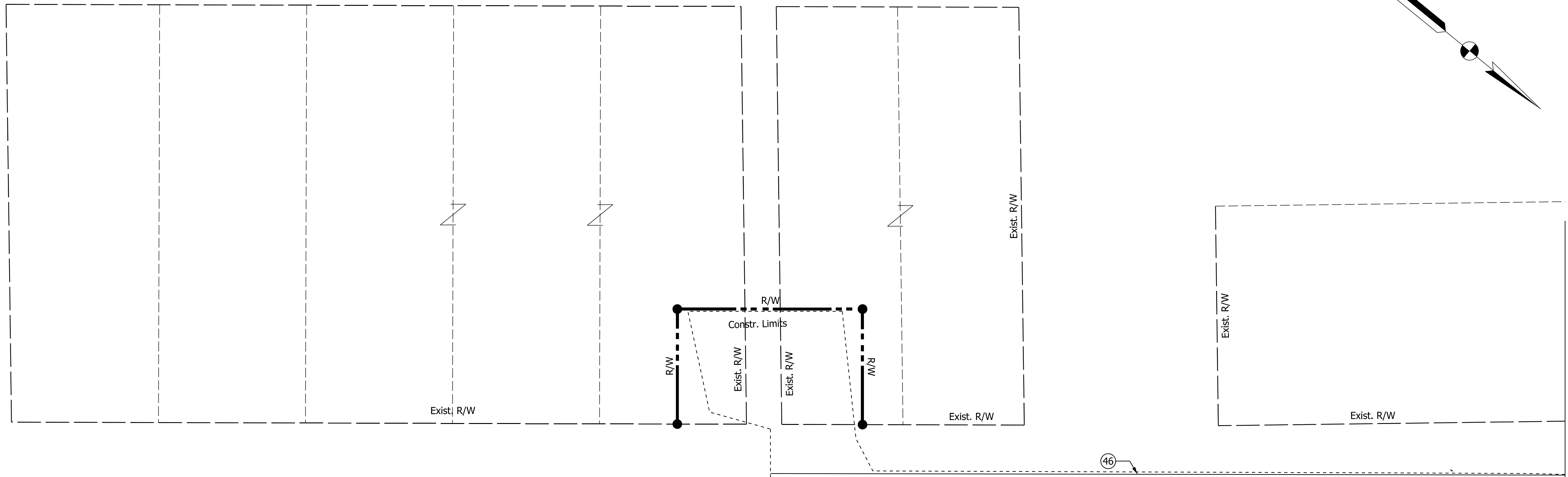
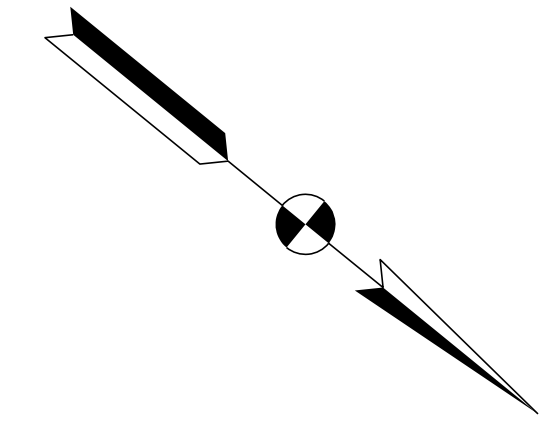
RECOMMENDED FOR APPROVAL	DESIGN ENGINEER	6/8/2021	DATE
DESIGNED: WCM	6/8/2021	DRAWN: WCM	6/8/2021
CHECKED: LNB	6/8/2021	CHECKED: LNB	6/8/2021

**INDIANA DEPARTMENT OF TRANSPORTATION**

**PAVEMENT MARKING AND SIGNING PLAN**

SCALE	BRIDGE FILE
1" = 20'	N/A
	DESIGNATION
	1900334
SURVEY BOOK	SHEETS
Electronic	179 of 200
CONTRACT	PROJECT
R-42228	1900334

Plot: 6/8/2021 11:29:21 AM



300+00 Ferry Street Line "D" 305+00.00 "D" Matchline Sta. 305+00.00 "D"

N39°12'53.08"W

Constr. Limits

P.O.B. Sta. 300+00.00 "D"  
N: 153002.529  
E: 740332.781

- LEGEND**
- 37 Transverse Marking, Thermoplastic, Crosswalk, White, 6 in.
  - 38 Pavement Message Marking, Thermoplastic Lane Indication Arrow
  - 39 Pavement Message Marking, Thermoplastic Lane Only
  - 40 Transverse Marking, Thermoplastic, Stop Line, White, 24 in.
  - 45 Line, Thermoplastic, Solid, Yellow, 4 in.
  - 46 Line, Thermoplastic, Solid, White, 4 in.
  - 47 Transverse Marking, Thermoplastic, Crosswalk Line, White, 24 in.
  - 48 Transverse Marking, Thermoplastic, Yield Line, White, 27 in.
  - 49 Line, Thermoplastic, Broken, Yellow, 4 in.
  - 50 No Change to Existing Sign and Support
  - 53 Sign, Sheet, Relocate
  - 62 Sign, Sheet, and Support Remove and Replace

**NOT FOR CONSTRUCTION**

RECOMMENDED FOR APPROVAL	DESIGN ENGINEER	6/8/2021	DATE
DESIGNED: WCM	6/8/2021	DRAWN: WCM	6/8/2021
CHECKED: LNB	6/8/2021	CHECKED: LNB	6/8/2021

**INDIANA DEPARTMENT OF TRANSPORTATION**

**PAVEMENT MARKING AND SIGNING PLAN**

SCALE	BRIDGE FILE
1" = 20'	N/A
	DESIGNATION
	1900334
SURVEY BOOK	SHEETS
Electronic	180 of 200
CONTRACT	PROJECT
R-42228	1900334

Plot: 6/8/2021 11:29:22 AM



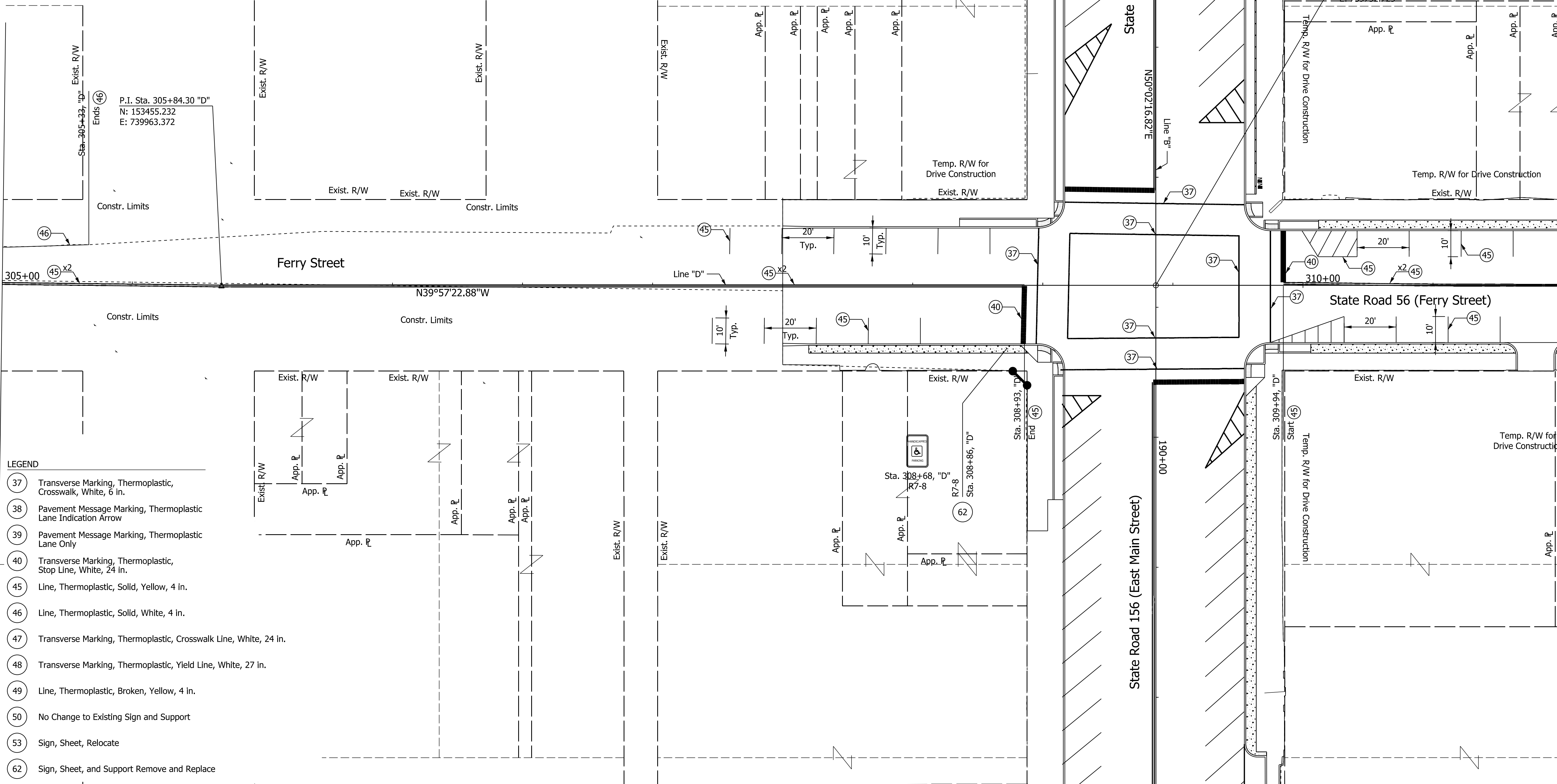
**CURVE DATA**  
P.I. = 305+84.30 "D"  
Delta = 0°44'30" Lt.  
NO CURVE RUN

Ends (46)  
P.I. Sta. 305+84.30 "D"  
N: 153455.232  
E: 739963.372

P.O.T. Sta. 309+43.45 "D"  
= P.O.T. Sta. 189+41.57 "B"  
N: 153730.534  
E: 739732.723

Matchline Sta. 305+00.00 "D"

Matchline Sta. 311+00.00 "D"



- LEGEND**
- (37) Transverse Marking, Thermoplastic, Crosswalk, White, 6 in.
  - (38) Pavement Message Marking, Thermoplastic Lane Indication Arrow
  - (39) Pavement Message Marking, Thermoplastic Lane Only
  - (40) Transverse Marking, Thermoplastic, Stop Line, White, 24 in.
  - (45) Line, Thermoplastic, Solid, Yellow, 4 in.
  - (46) Line, Thermoplastic, Solid, White, 4 in.
  - (47) Transverse Marking, Thermoplastic, Crosswalk Line, White, 24 in.
  - (48) Transverse Marking, Thermoplastic, Yield Line, White, 27 in.
  - (49) Line, Thermoplastic, Broken, Yellow, 4 in.
  - (50) No Change to Existing Sign and Support
  - (53) Sign, Sheet, Relocate
  - (62) Sign, Sheet, and Support Remove and Replace

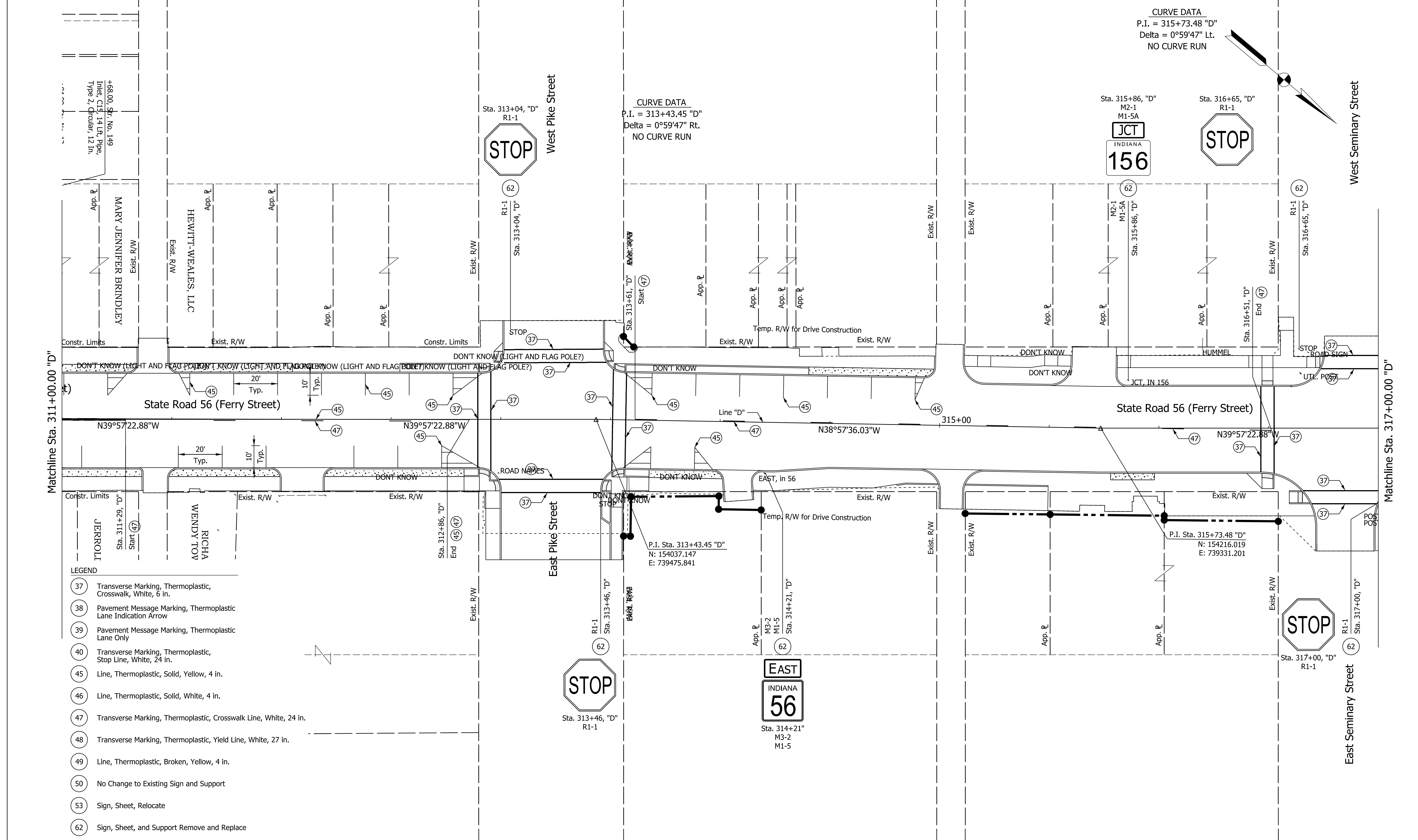
**NOT FOR CONSTRUCTION**

RECOMMENDED FOR APPROVAL	DESIGN ENGINEER	6/8/2021	DATE
DESIGNED: WCM	6/8/2021	DRAWN: WCM	6/8/2021
CHECKED: LNB	6/8/2021	CHECKED: LNB	6/8/2021

INDIANA DEPARTMENT OF TRANSPORTATION  
**PAVEMENT MARKING AND SIGNING PLAN**

SCALE	BRIDGE FILE
1" = 20'	N/A
	DESIGNATION
	1900334
SURVEY BOOK	SHEETS
Electronic	181 of 200
CONTRACT	PROJECT
R-42228	1900334

Plot: 6/8/2021 11:29:22 AM



CURVE DATA  
 P.I. = 315+73.48 "D"  
 Delta = 0°59'47" Lt.  
 NO CURVE RUN

CURVE DATA  
 P.I. = 313+43.45 "D"  
 Delta = 0°59'47" Rt.  
 NO CURVE RUN

P.I. Sta. 313+43.45 "D"  
 N: 154037.147  
 E: 739475.841

P.I. Sta. 315+73.48 "D"  
 N: 154216.019  
 E: 739331.201

- LEGEND
- 37 Transverse Marking, Thermoplastic, Crosswalk, White, 6 in.
  - 38 Pavement Message Marking, Thermoplastic Lane Indication Arrow
  - 39 Pavement Message Marking, Thermoplastic Lane Only
  - 40 Transverse Marking, Thermoplastic, Stop Line, White, 24 in.
  - 45 Line, Thermoplastic, Solid, Yellow, 4 in.
  - 46 Line, Thermoplastic, Solid, White, 4 in.
  - 47 Transverse Marking, Thermoplastic, Crosswalk Line, White, 24 in.
  - 48 Transverse Marking, Thermoplastic, Yield Line, White, 27 in.
  - 49 Line, Thermoplastic, Broken, Yellow, 4 in.
  - 50 No Change to Existing Sign and Support
  - 53 Sign, Sheet, Relocate
  - 62 Sign, Sheet, and Support Remove and Replace

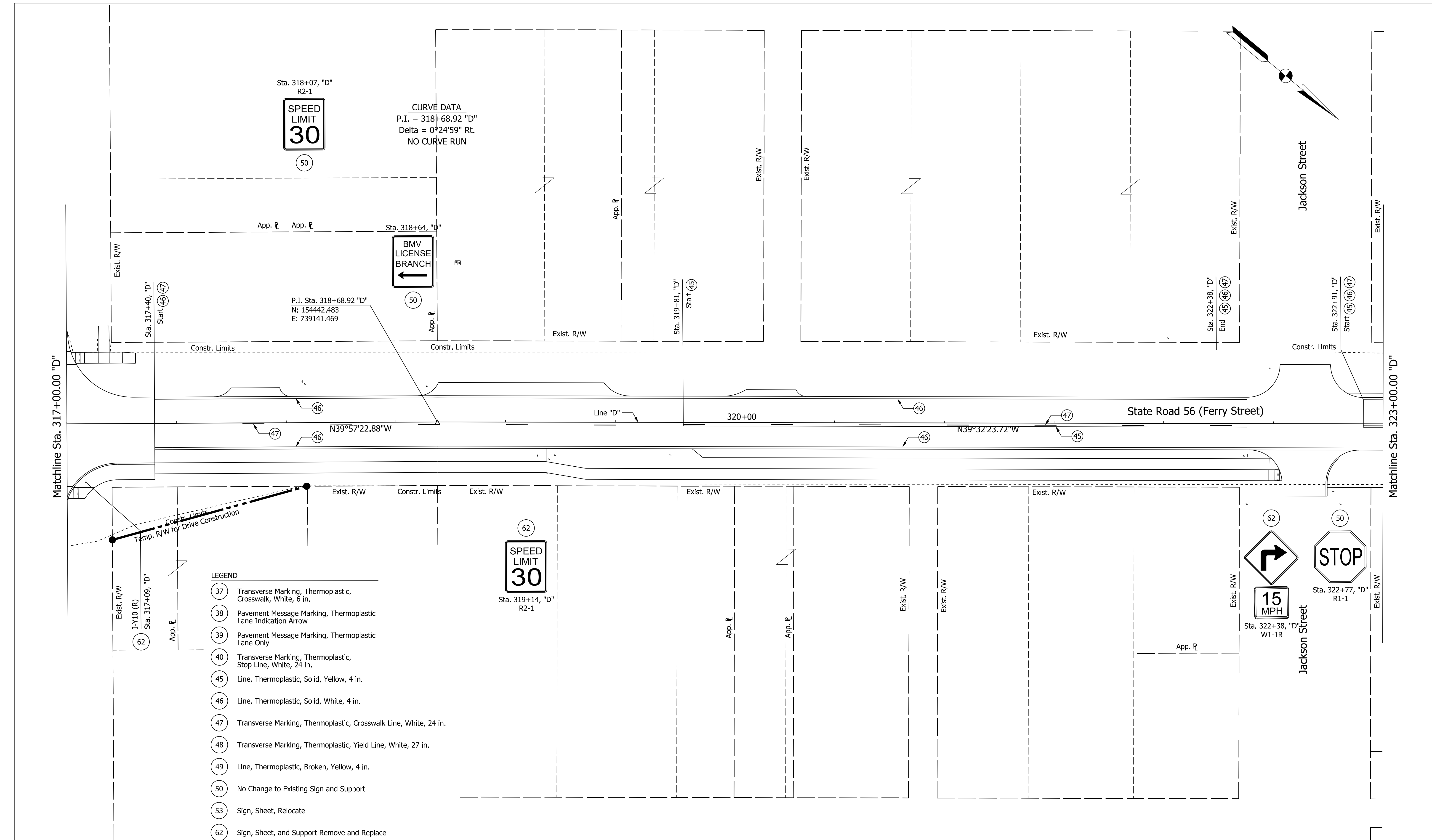
NOT FOR CONSTRUCTION

RECOMMENDED FOR APPROVAL	DESIGN ENGINEER	6/8/2021	DATE
DESIGNED: WCM	6/8/2021	DRAWN: WCM	6/8/2021
CHECKED: LNB	6/8/2021	CHECKED: LNB	6/8/2021

INDIANA DEPARTMENT OF TRANSPORTATION  
 PAVEMENT MARKING AND SIGNING PLAN

SCALE	BRIDGE FILE
1" = 20'	N/A
	DESIGNATION
	1900334
SURVEY BOOK	SHEETS
Electronic	182 of 200
CONTRACT	PROJECT
R-42228	1900334

Plot: 6/8/2021 11:29:23 AM



Sta. 318+07, "D"  
R2-1  
**SPEED LIMIT 30**  
50

**CURVE DATA**  
P.I. = 318+68.92 "D"  
Delta = 0°24'59" Rt.  
NO CURVE RUN

**BMV LICENSE BRANCH**  
←

P.I. Sta. 318+68.92 "D"  
N: 154442.483  
E: 739141.469

62  
**SPEED LIMIT 30**  
Sta. 319+14, "D"  
R2-1

62  
**15 MPH**  
Sta. 322+38, "D"  
W1-1R

50  
**STOP**  
Sta. 322+77, "D"  
R1-1

**LEGEND**

- 37 Transverse Marking, Thermoplastic, Crosswalk, White, 6 in.
- 38 Pavement Message Marking, Thermoplastic Lane Indication Arrow
- 39 Pavement Message Marking, Thermoplastic Lane Only
- 40 Transverse Marking, Thermoplastic, Stop Line, White, 24 in.
- 45 Line, Thermoplastic, Solid, Yellow, 4 in.
- 46 Line, Thermoplastic, Solid, White, 4 in.
- 47 Transverse Marking, Thermoplastic, Crosswalk Line, White, 24 in.
- 48 Transverse Marking, Thermoplastic, Yield Line, White, 27 in.
- 49 Line, Thermoplastic, Broken, Yellow, 4 in.
- 50 No Change to Existing Sign and Support
- 53 Sign, Sheet, Relocate
- 62 Sign, Sheet, and Support Remove and Replace

Plot: 6/8/2021 11:29:24 AM

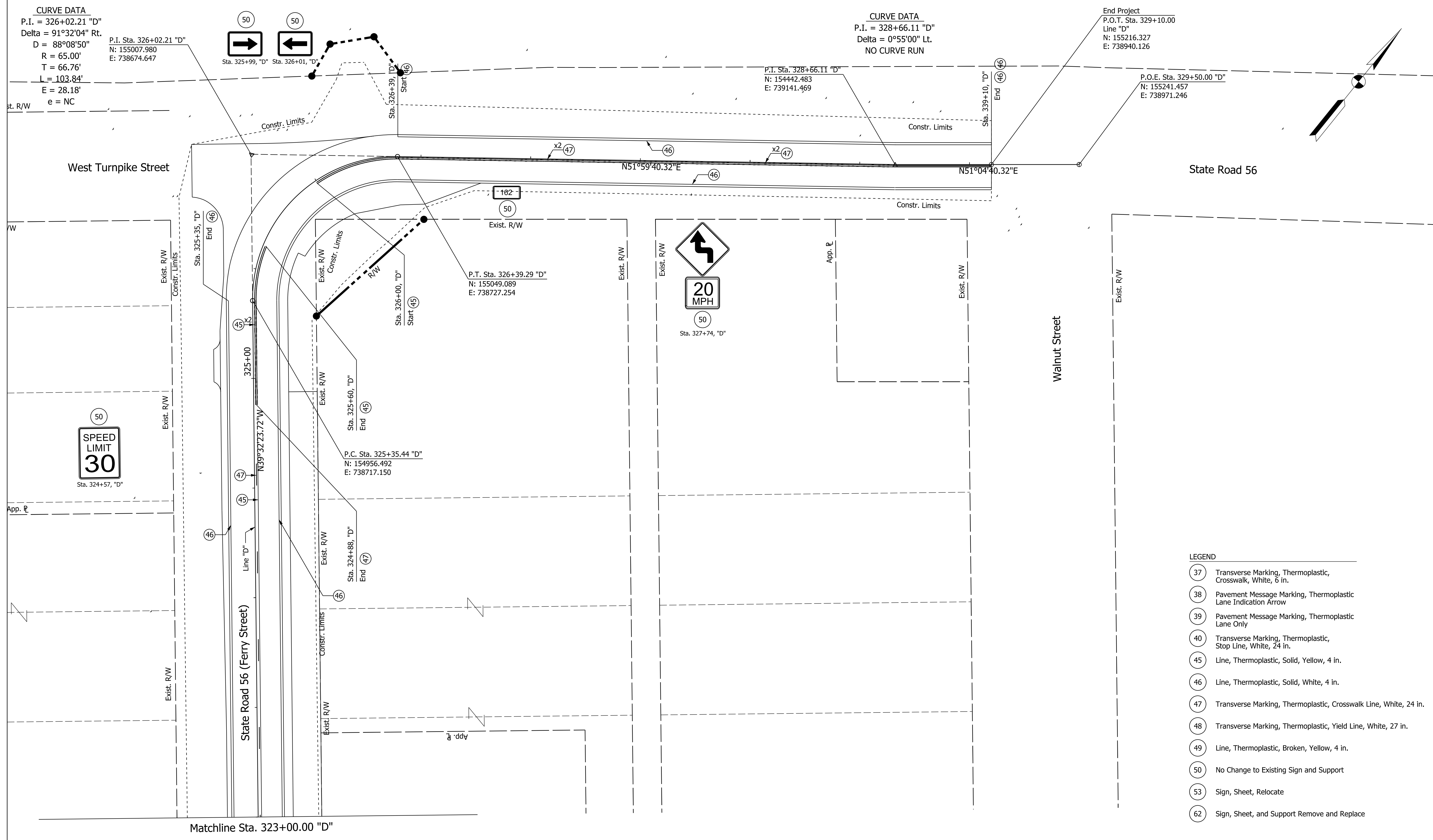
**NOT FOR CONSTRUCTION**

RECOMMENDED FOR APPROVAL	DESIGN ENGINEER	6/8/2021	DATE
DESIGNED: WCM	6/8/2021	DRAWN: WCM	6/8/2021
CHECKED: LNB	6/8/2021	CHECKED: LNB	6/8/2021

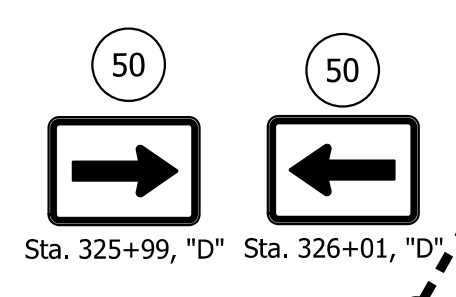
**INDIANA DEPARTMENT OF TRANSPORTATION**

**PAVEMENT MARKING AND SIGNING PLAN**

SCALE	BRIDGE FILE
1" = 20'	N/A
	DESIGNATION
	1900334
SURVEY BOOK	SHEETS
Electronic	183 of 200
CONTRACT	PROJECT
R-42228	1900334



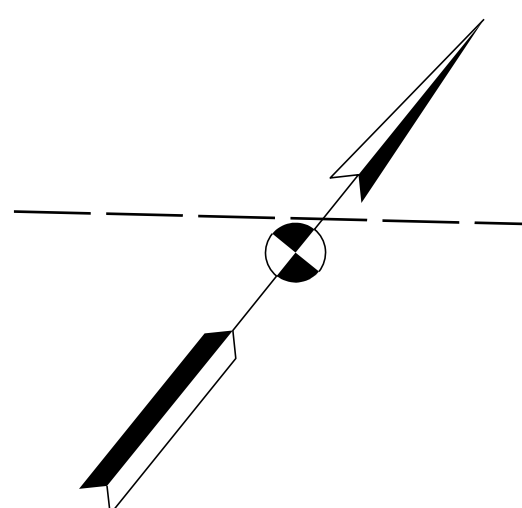
**CURVE DATA**  
 P.I. = 326+02.21 "D"  
 Delta = 91°32'04" Rt.  
 D = 88°08'50"  
 R = 65.00'  
 T = 66.76'  
 L = 103.84'  
 E = 28.18'  
 e = NC



**CURVE DATA**  
 P.I. = 328+66.11 "D"  
 Delta = 0°55'00" Lt.  
 NO CURVE RUN

**End Project**  
 P.O.T. Sta. 329+10.00  
 Line "D"  
 N: 155216.327  
 E: 738940.126

**P.O.E. Sta. 329+50.00 "D"**  
 N: 155241.457  
 E: 738971.246



- LEGEND**
- (37) Transverse Marking, Thermoplastic, Crosswalk, White, 6 in.
  - (38) Pavement Message Marking, Thermoplastic Lane Indication Arrow
  - (39) Pavement Message Marking, Thermoplastic Lane Only
  - (40) Transverse Marking, Thermoplastic, Stop Line, White, 24 in.
  - (45) Line, Thermoplastic, Solid, Yellow, 4 in.
  - (46) Line, Thermoplastic, Solid, White, 4 in.
  - (47) Transverse Marking, Thermoplastic, Crosswalk Line, White, 24 in.
  - (48) Transverse Marking, Thermoplastic, Yield Line, White, 27 in.
  - (49) Line, Thermoplastic, Broken, Yellow, 4 in.
  - (50) No Change to Existing Sign and Support
  - (53) Sign, Sheet, Relocate
  - (62) Sign, Sheet, and Support Remove and Replace

Plot: 6/8/2021 11:29:25 AM

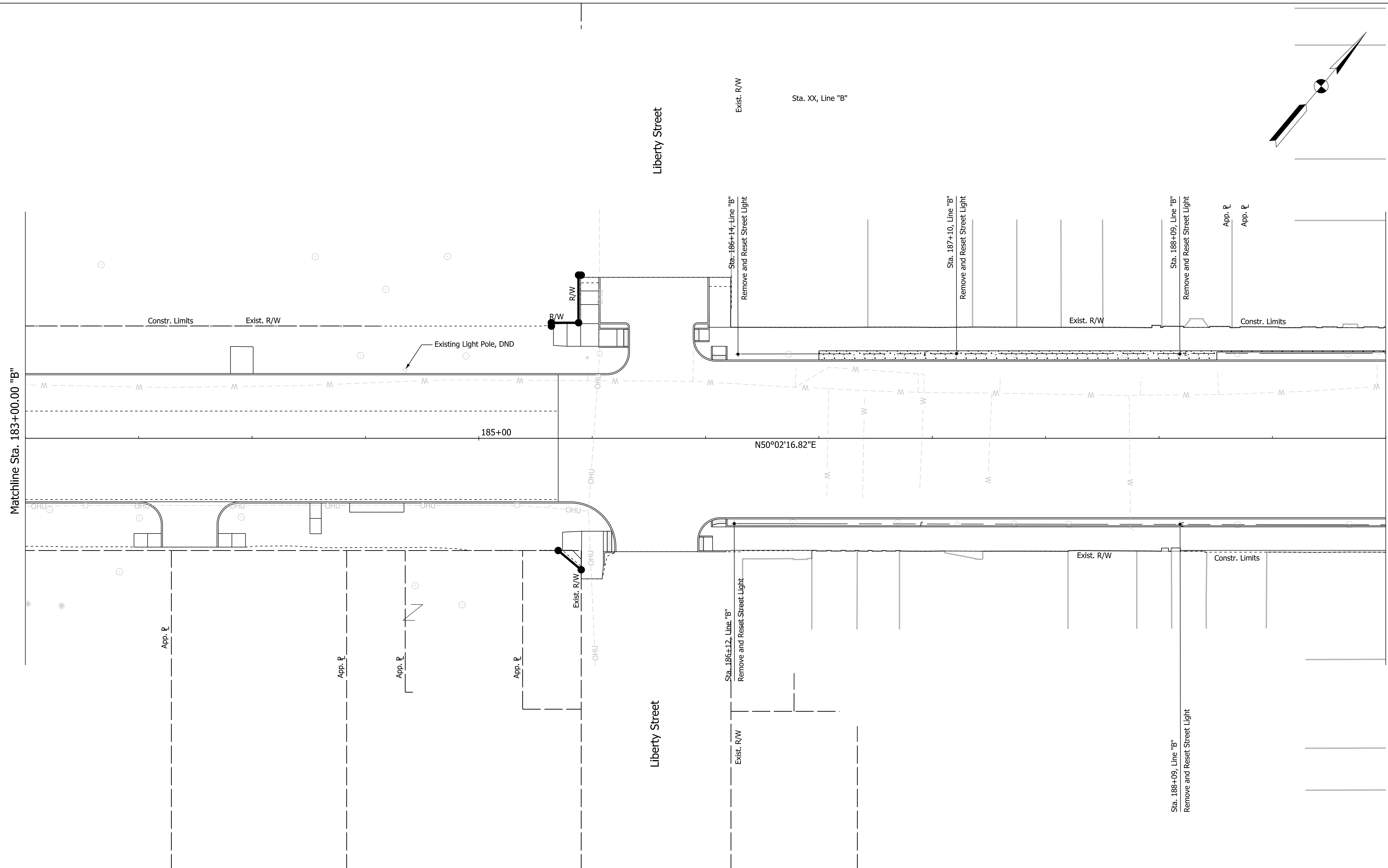
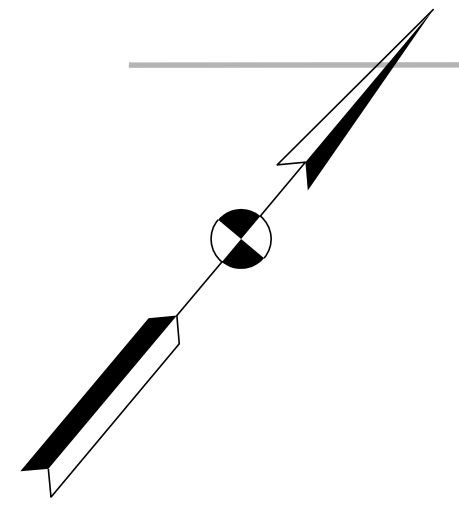
**NOT FOR CONSTRUCTION**

RECOMMENDED FOR APPROVAL	DESIGN ENGINEER	6/8/2021	DATE
DESIGNED: WCM	6/8/2021	DRAWN: WCM	6/8/2021
CHECKED: LNB	6/8/2021	CHECKED: LNB	6/8/2021

**INDIANA DEPARTMENT OF TRANSPORTATION**

**PAVEMENT MARKING AND SIGNING PLAN**

SCALE	BRIDGE FILE
1" = 20'	N/A
	DESIGNATION
	1900334
SURVEY BOOK	SHEETS
Electronic	184 of 200
CONTRACT	PROJECT
R-42228	1900334



Legend:  
 + Existing Light Standard & Foundation  
 — Proposed Lighting Conduit

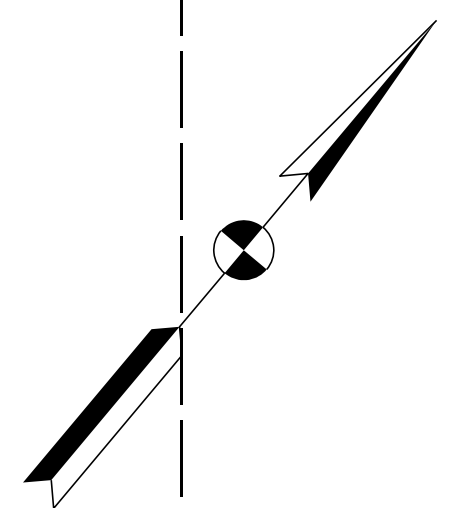
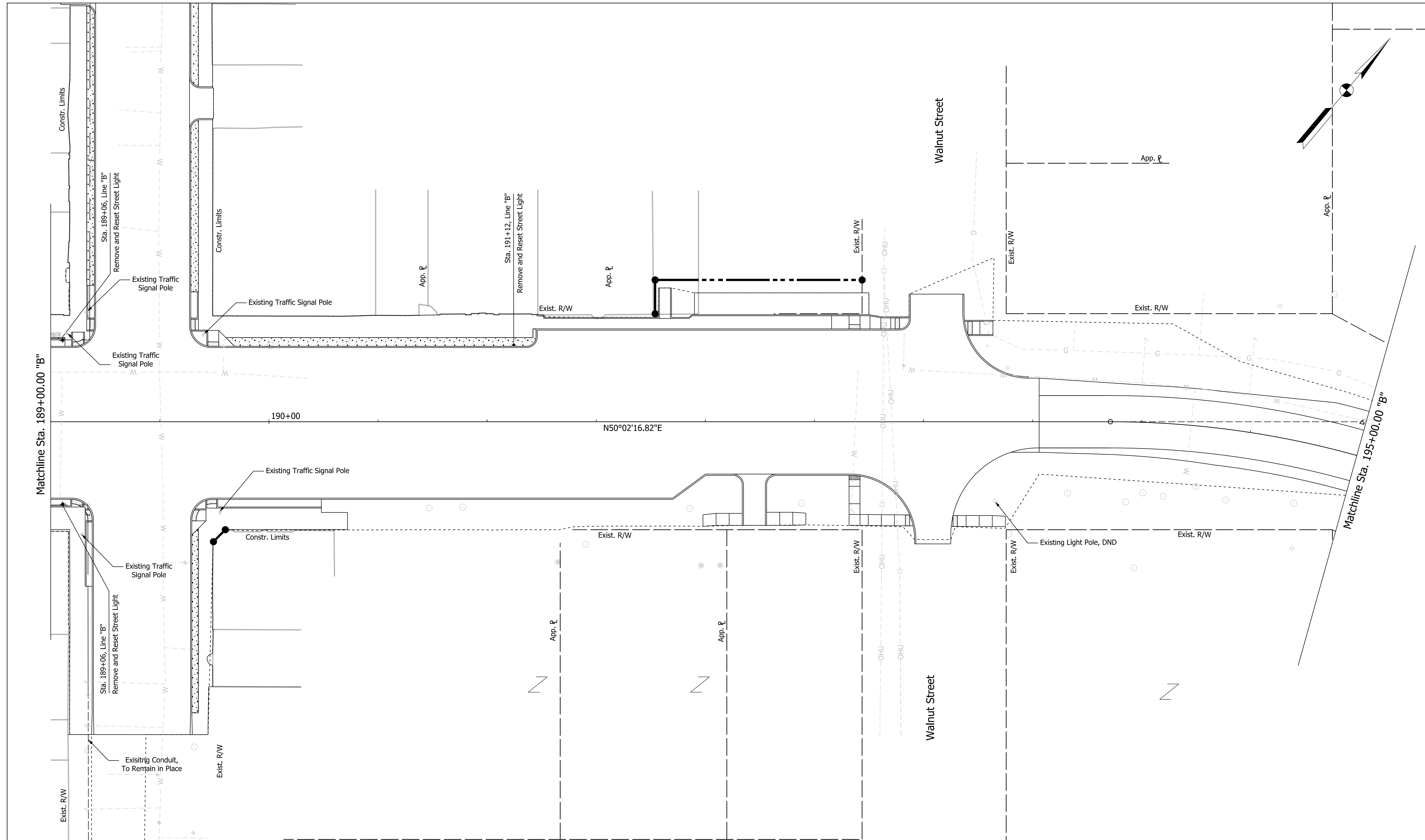
**NOT FOR CONSTRUCTION**

RECOMMENDED FOR APPROVAL	DESIGN ENGINEER	6/8/2021	DATE
DESIGNED: WCM	6/8/2021	DRAWN: WCM	6/8/2021
CHECKED: LNB	6/8/2021	CHECKED: LNB	6/8/2021

**INDIANA DEPARTMENT OF TRANSPORTATION**  
  
**LIGHTING DETAILS**

SCALE	BRIDGE FILE
1" = 20'	N/A
	DESIGNATION
	1900334
SURVEY BOOK	SHEETS
Electronic	185 of 200
CONTRACT	PROJECT
R-42228	1900334

Plot: 6/8/2021 2:56:13 PM



Legend:

◆	Existing Light Standard & Foundation
—	Proposed Lighting Conduit

**NOT FOR CONSTRUCTION**

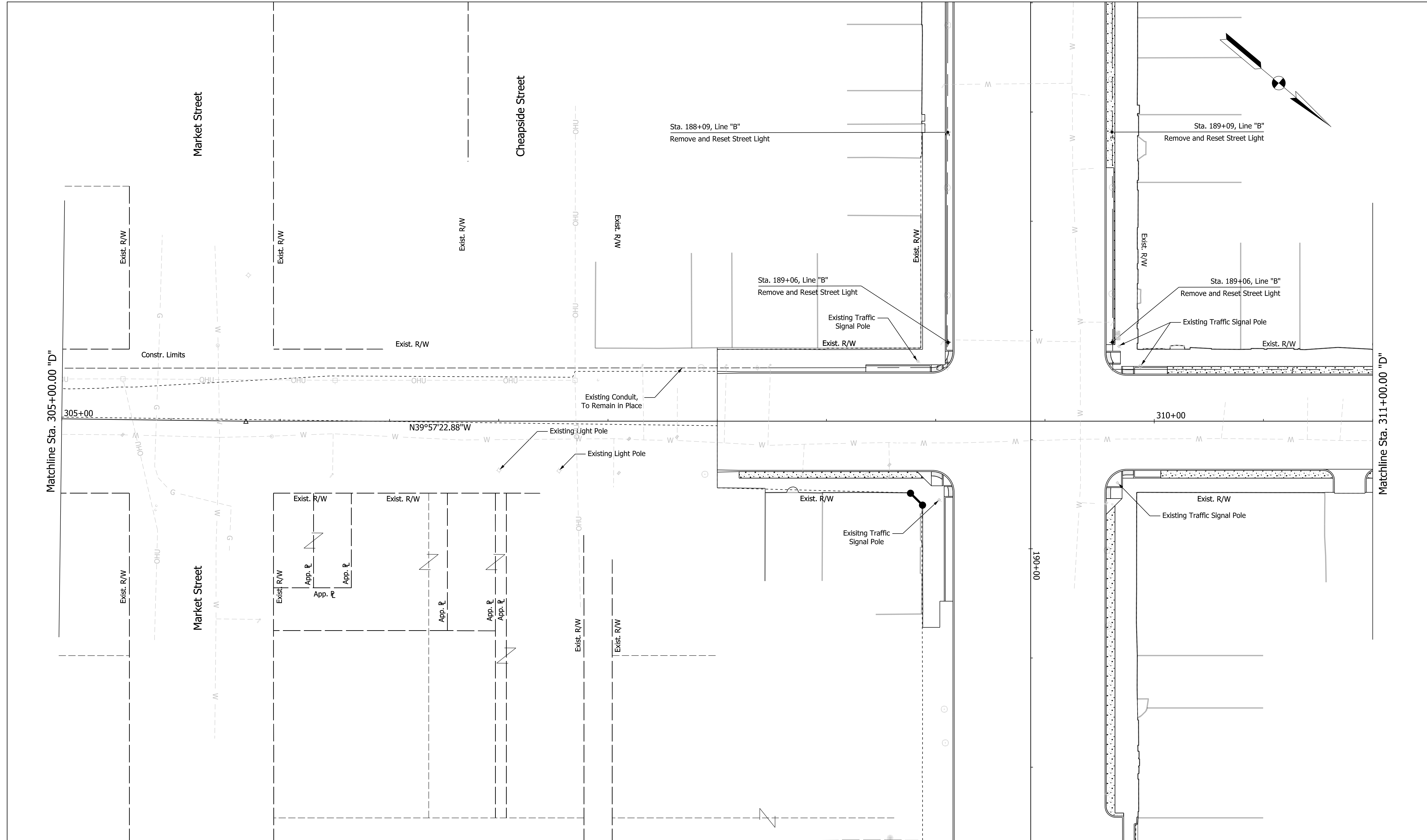
RECOMMENDED FOR APPROVAL	DESIGN ENGINEER	6/8/2021	DATE
DESIGNED: WCM	6/8/2021	DRAWN: WCM	6/8/2021
CHECKED: LNB	6/8/2021	CHECKED: LNB	6/8/2021

**INDIANA DEPARTMENT OF TRANSPORTATION**

**LIGHTING DETAILS**

SCALE	BRIDGE FILE
1" = 20'	N/A
	DESIGNATION
	1900334
SURVEY BOOK	SHEETS
Electronic	186 of 200
CONTRACT	PROJECT
R-42228	1900334

Plot: 6/8/2021 2:56:14 PM



Legend:

◆	Existing Light Standard & Foundation
—	Proposed Lighting Conduit

**NOT FOR CONSTRUCTION**

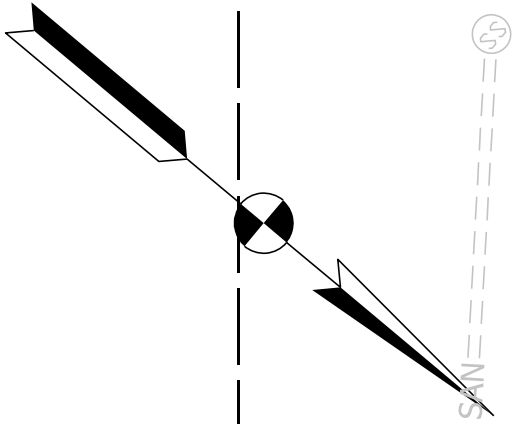
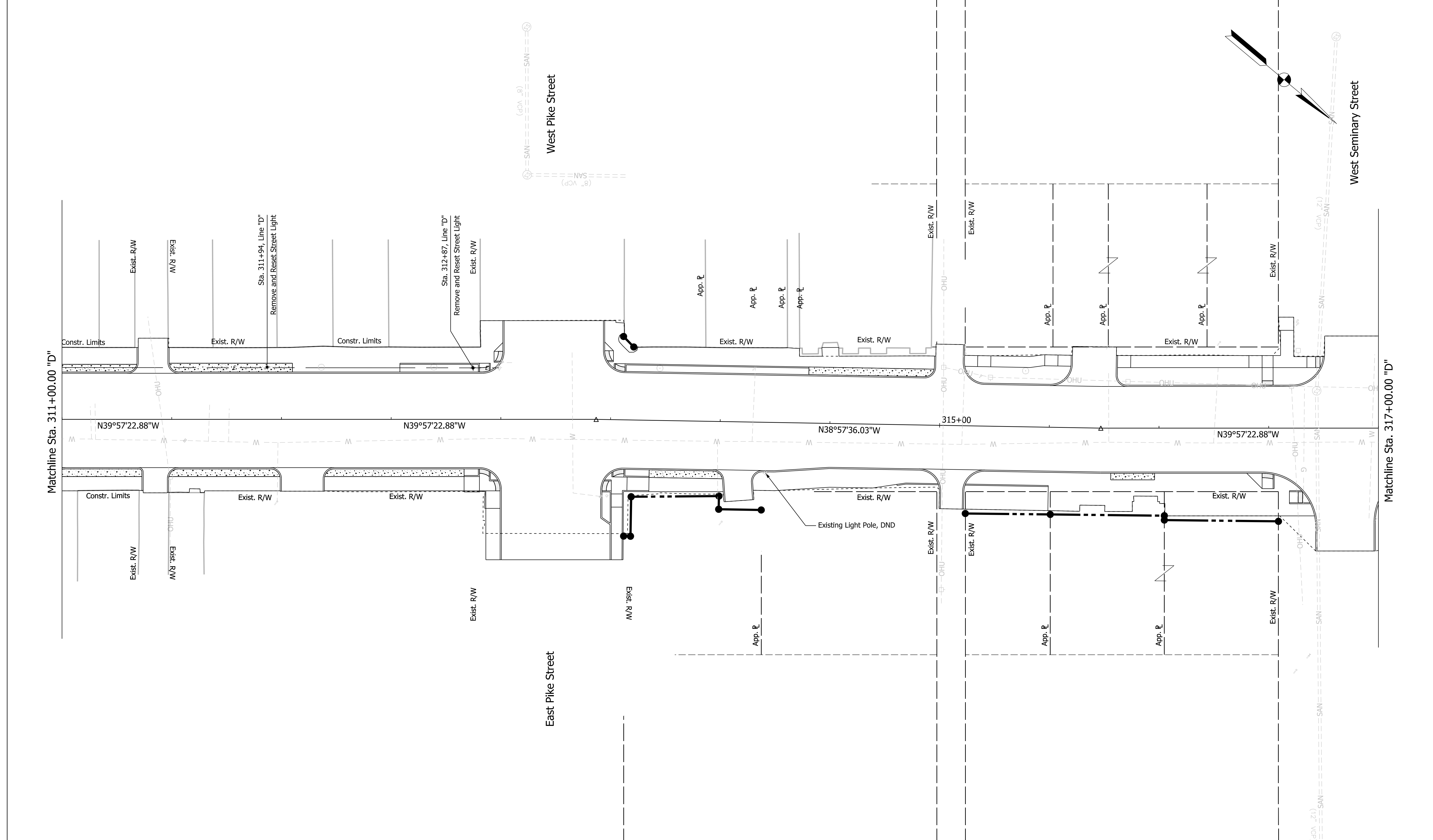
RECOMMENDED FOR APPROVAL	DESIGN ENGINEER	6/8/2021	DATE
DESIGNED: WCM	6/8/2021	DRAWN: WCM	6/8/2021
CHECKED: LNB	6/8/2021	CHECKED: LNB	6/8/2021

**INDIANA DEPARTMENT OF TRANSPORTATION**

**LIGHTING DETAILS**

SCALE	BRIDGE FILE
1" = 20'	N/A
	DESIGNATION
	1900334
SURVEY BOOK	SHEETS
Electronic	187 of 200
CONTRACT	PROJECT
R-42228	1900334

Plot: 6/8/2021 2:56:14 PM



Legend:

	Existing Light Standard & Foundation
	Proposed Lighting Conduit

**NOT FOR CONSTRUCTION**

RECOMMENDED FOR APPROVAL	DESIGN ENGINEER	6/8/2021	DATE
DESIGNED: WCM	6/8/2021	DRAWN: WCM	6/8/2021
CHECKED: LNB	6/8/2021	CHECKED: LNB	6/8/2021

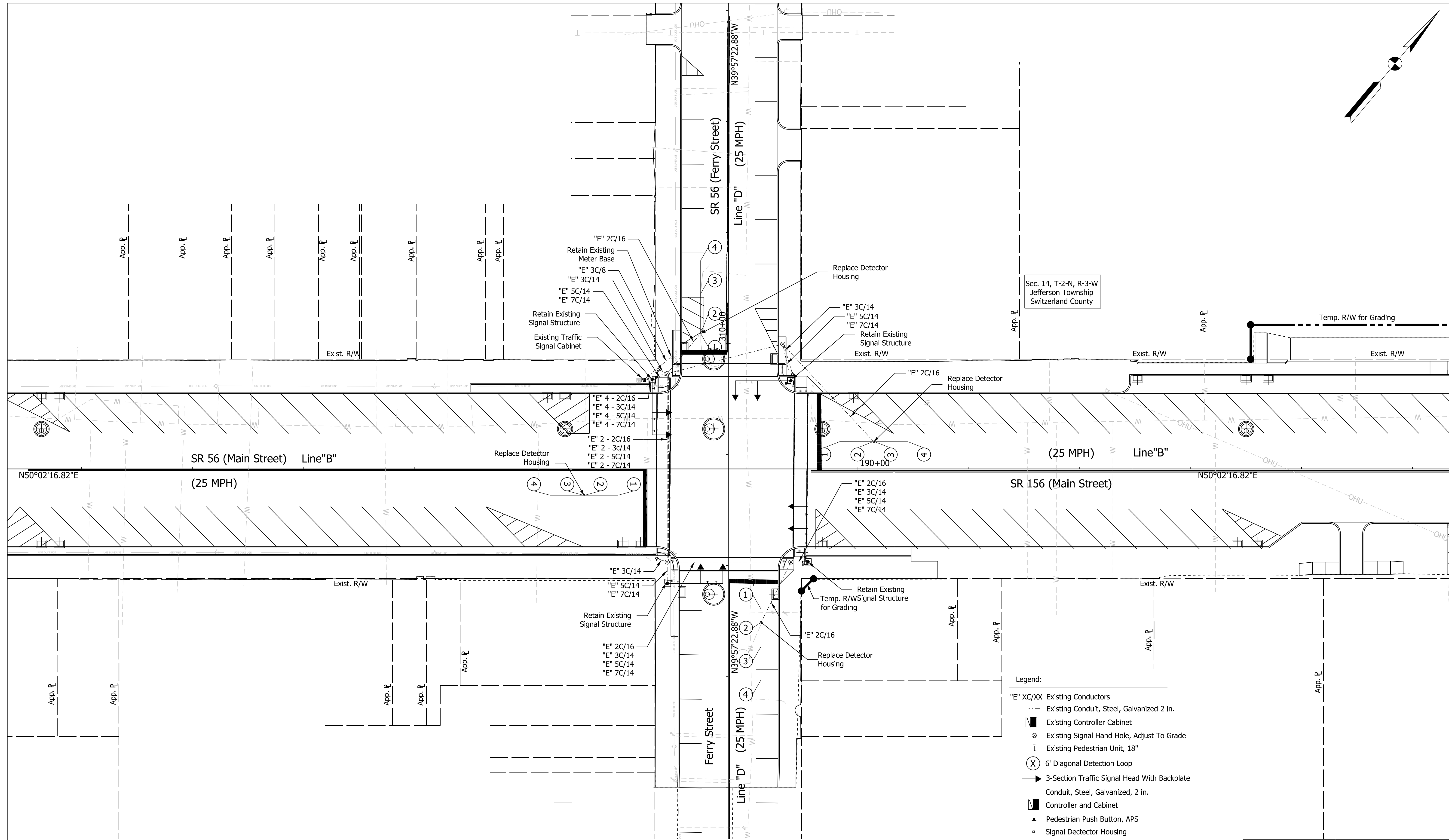
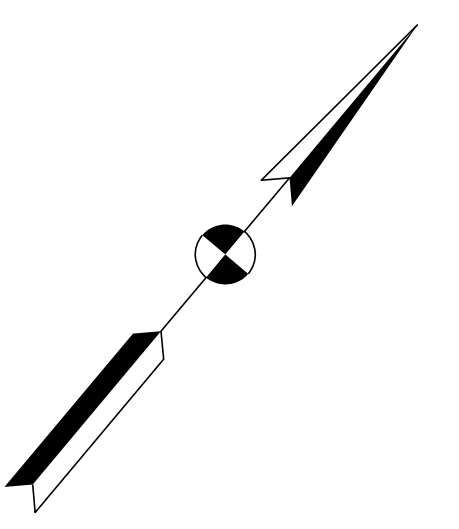
**INDIANA DEPARTMENT OF TRANSPORTATION**

**LIGHTING DETAILS**

SCALE	BRIDGE FILE
1" = 20'	N/A
	DESIGNATION
	1900334
SURVEY BOOK	SHEETS
Electronic	188 of 200
CONTRACT	PROJECT
R-42228	1900334

Plot: 6/8/2021 2:56:15 PM





Sec. 14, T-2-N, R-3-W  
Jefferson Township  
Switzerland County

- Legend:
- "E" XC/XX Existing Conductors
  - Existing Conduit, Steel, Galvanized 2 in.
  - Existing Controller Cabinet
  - Existing Signal Hand Hole, Adjust To Grade
  - Existing Pedestrian Unit, 18"
  - 6' Diagonal Detection Loop
  - 3-Section Traffic Signal Head With Backplate
  - Conduit, Steel, Galvanized, 2 in.
  - Controller and Cabinet
  - Pedestrian Push Button, APS
  - Signal Detector Housing

Plot: 6/8/2021 11:29:37 AM

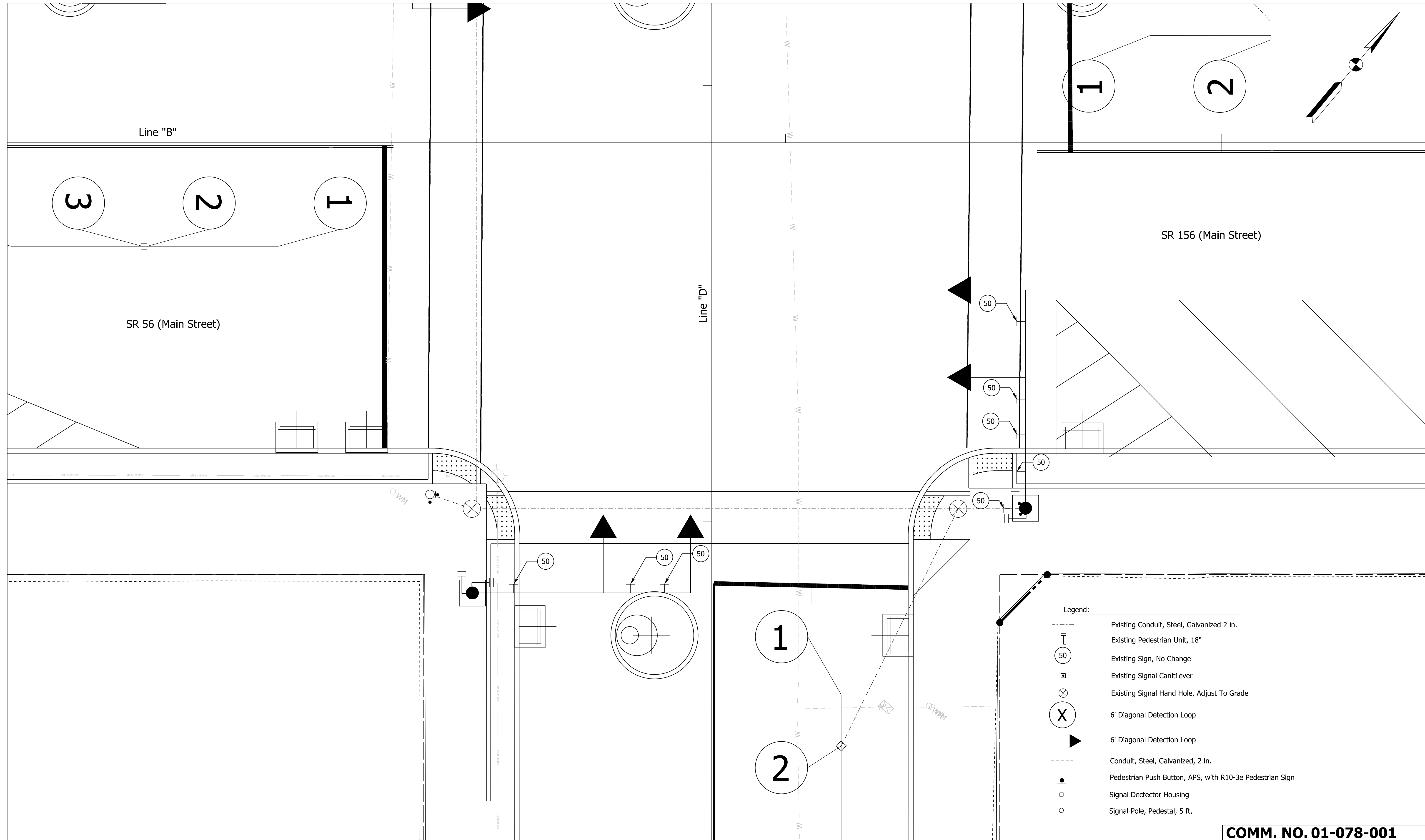
File: L:\INDOT\19070906-00\Draw\Sheets\Sht\_Signal\_Ferry\_20.dgn

RECOMMENDED FOR APPROVAL	<i>ENG SIGNATURES</i>	DESIGN ENGINEER	6/8/2021
DESIGNED: TC	6/8/2021	DRAWN: CRW	6/8/2021
CHECKED: LNB	6/8/2021	CHECKED: LNB	6/8/2021

INDIANA  
DEPARTMENT OF TRANSPORTATION

**TRAFFIC SIGNAL MODERNIZATION PLANS**  
SR 56 AT SR 156  
SWITZERLAND COUNTY SEYMOUR DIST.

<b>COMM. NO. 01-078-001</b>	
SCALE 1" = 20'	BRIDGE FILE N/A
	DESIGNATION 1900334
SURVEY BOOK Electronic	SHEETS 189 of 200
CONTRACT R-42228	PROJECT 1900334

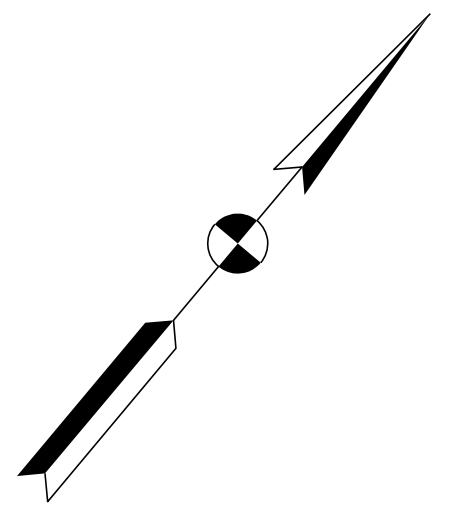
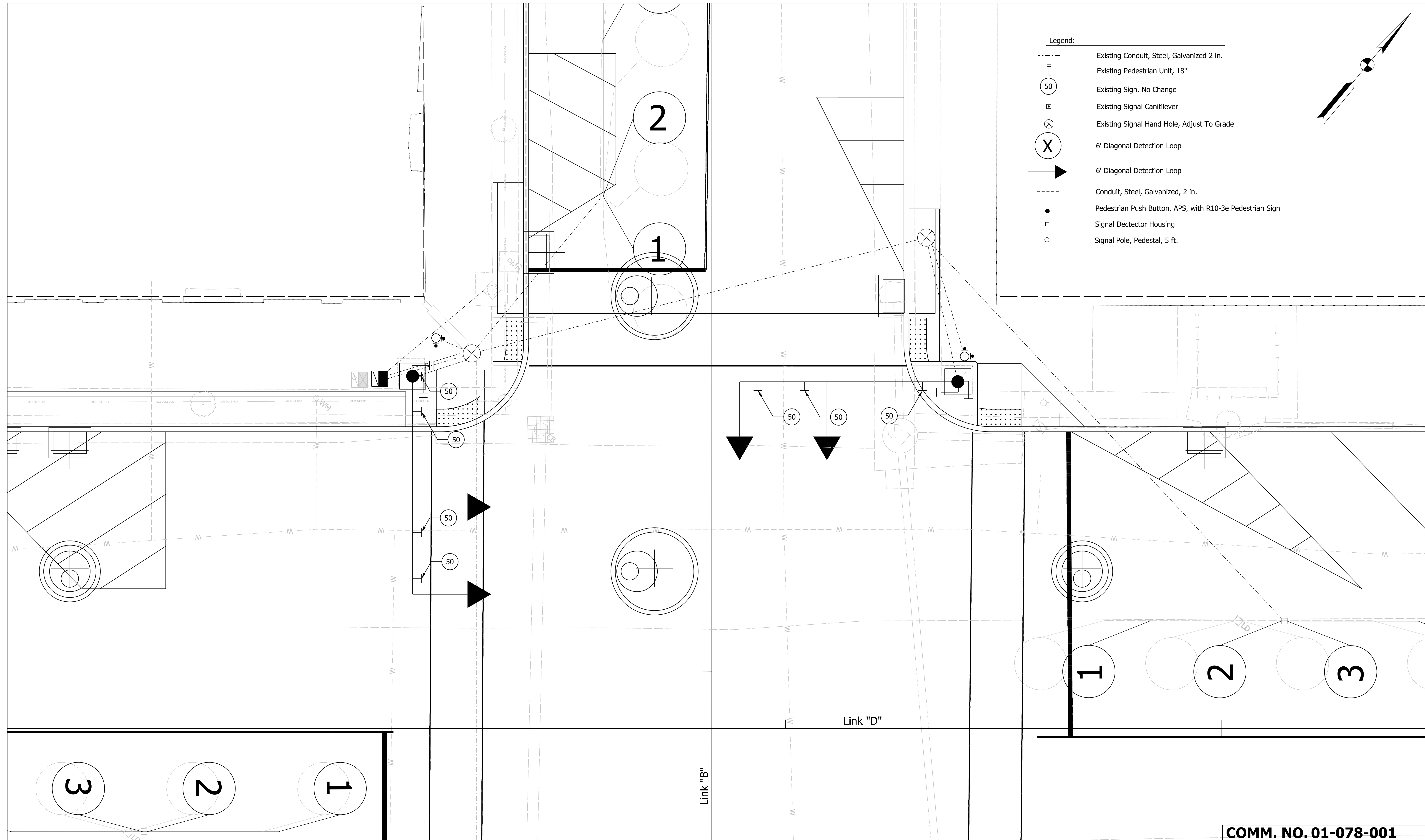


RECOMMENDED FOR APPROVAL	<i>ENG SIGNATURES</i>		6/8/2021
DESIGNED: TC	6/8/2021	DRAWN: CRW	6/8/2021
CHECKED: LNB	6/8/2021	CHECKED: LNB	6/8/2021

INDIANA DEPARTMENT OF TRANSPORTATION	
SIGNAL QUADRANT DETAILS SR 56 AT SR 156	
SWITZERLAND CO.	SEYMOUR DIST.

<b>COMM. NO. 01-078-001</b>	
SCALE 1" = 5'	BRIDGE FILE N/A
DESIGNATION 1900334	
SURVEY BOOK Electronic	SHEETS 190 of 200
CONTRACT R-42228	PROJECT 1900334

Plot: 6/8/2021 11:29:39 AM



RECOMMENDED FOR APPROVAL <i>ENG SIGNATURES</i> DESIGN ENGINEER 6/8/2021 DATE	DESIGNED: TC 6/8/2021 DRAWN: CRW 6/8/2021 CHECKED: LNB 6/8/2021 CHECKED: LNB 6/8/2021
--	--

INDIANA DEPARTMENT OF TRANSPORTATION	
TRAFFIC SHEET TITLE SR 56 at SR 156	
SWIZERLAND CO.	SEYMOUR DIST.

<b>COMM. NO. 01-078-001</b>	
SCALE	BRIDGE FILE
1" = 5'	N/A
	DESIGNATION
	1900334
SURVEY BOOK	SHEETS
Electronic	191 of 200
CONTRACT	PROJECT
R-42228	1900334

Plot: 6/8/2021 11:29:40 AM  
 File: L:\INDOT\19070906-00\Draw\Sheets\Sht\_Signal\_Ferry\_05\_02.dgn

## PAVEMENT MARKINGS SUMMARY OF QUANTITIES

LOCATION	LINE PAINT		LINE THERMOPLASTIC				LINE THERMOPLASTIC				TRANSVERSE MARKINGS THERMOPLASTIC STOP LINE		TRANSVERSE MARKINGS THERMOPLASTIC YIELD LINE		TRANSVERSE MARKINGS CROSSWALK LINE		PAVEMENT MESSAGE THERMOPLASTIC LANE INDICATION ARROW	PAVEMENT MESSAGE THERMOPLASTIC WORD "ONLY"	SNOWPLOWABLE RAISED PAVEMENT MARKERS	
	SOLID WHITE 4 in	SOLID YELLOW 4 in	SOLID WHITE 4 in	SOLID YELLOW 4 in	SOLID WHITE 8 in	SOLID YELLOW 8 in	BROKEN WHITE 4 in	BROKEN YELLOW 4 in	BROKEN WHITE 8 in	BROKEN YELLOW 8 in	SOLID WHITE 12 in	SOLID WHITE 24 in	SOLID WHITE 24 in	SOLID WHITE 36 in	SOLID WHITE 6 in	SOLID WHITE 24 in				
	ft	ft	ft	ft	ft	ft	ft	ft	ft	ft	ft	ft	ft	ft	ft	ft				
SR 56 - "Line B"																		EACH	EACH	EACH
Sta. 100+00 - Sta. 105+00			606	678																
Sta. 105+00 + Sta. 111+00			1200	1239														3	4	
Sta. 111+00 to Sta. 117+00			589	1196									32					4		
Sta. 117+00 to Sta. 123+00			1141	522									12		124					
Sta. 123+00 to Sta. 129+00			1182																	
Sta. 129+00 to Sta. 135+00			1596											30		72				
Sta. 135+00 to Sta. 141+00			1213																	
Sta. 141+00 to Sta. 147+00			1362																	
Sta. 147+00 to Sta. 153+00			1223												42					
Sta. 153+00 to Sta. 159+00			1337												70					
Sta. 159+00 to Sta. 165+00			153												70					
Sta. 165+00 to Sta. 171+00															80					
Sta. 171+00 to Sta. 177+00															191					
Sta. 177+00 to Sta. 183+00															135					
Sta. 183.00 to Sta. 189+00				1702											56					
Sta. 189+00 to Sta. 193+54				1675											360					
SR 156 "Line B"																				
Sta. 193+54 to Sta. 195+00			294	294																
Sta. 195+00 to Sta. 201+00			915	535											60					
Sta. 201+00 to Sta. 207+00			1090	309																
Sta. 207+00 to Sta. 213+00			1145																	
Sta. 213+00 to Sta. 219+00			1102																	

Plot: 6/8/2021 11:35:39 AM

**NOT FOR  
CONSTRUCTION**

RECOMMENDED FOR APPROVAL _____	6/8/2021 DATE
DESIGNED: WCM _____	6/8/2021
DRAWN: WCM _____	6/8/2021
CHECKED: LNB _____	6/8/2021
DESIGN ENGINEER _____	6/8/2021
CHECKED: LNB _____	6/8/2021

INDIANA DEPARTMENT OF TRANSPORTATION
PAVEMENT MARKING TABLE

SCALE N/A	BRIDGE FILE N/A
DESIGNATION 1900334	SHEETS 192 of 200
SURVEY BOOK Electronic	PROJECT R-42228
CONTRACT R-42228	PROJECT 1900334

## PAVEMENT MARKINGS SUMMARY OF QUANTITIES

LOCATION	LINE PAINT		LINE THERMOPLASTIC				LINE THERMOPLASTIC				TRANSVERSE MARKINGS THERMOPLASTIC STOP LINE		TRANSVERSE MARKINGS THERMOPLASTIC YIELD LINE		TRANSVERSE MARKINGS CROSSWALK LINE		PAVEMENT MESSAGE THERMOPLASTIC LANE INDICATION ARROW	PAVEMENT MESSAGE THERMOPLASTIC WORD "ONLY"	SNOWPLOWABLE RAISED PAVEMENT MARKERS	
	SOLID WHITE 4 in	SOLID YELLOW 4 in	SOLID WHITE 4 in	SOLID YELLOW 4 in	SOLID WHITE 8 in	SOLID YELLOW 8 in	BROKEN WHITE 4 in	BROKEN YELLOW 4 in	BROKEN WHITE 8 in	BROKEN YELLOW 8 in	SOLID WHITE 12 in	SOLID WHITE 24 in	SOLID WHITE 24 in	SOLID WHITE 36 in	SOLID WHITE 6 in	SOLID WHITE 24 in				
	ft	ft	ft	ft	ft	ft	ft	ft	ft	ft	ft	ft	ft	ft	ft	ft				
Sta. 219+00 to Sta. 225+00			842	182				90										EACH	EACH	EACH
Sta. 225+00 to Sta. 231.+00			744	397																
SR 56 - "Line "D"																				
Sta. 301+00 to Sta. 305+00			270	540																
Sta. 305+00 to Sta. 311+00			33	1306								42			167					
Sta. 311+00 to Sta. 317+00				626				110							501					
Sta. 317+00 to Sta. 323+00			1067	266				139												
Sta. 323+00 to Sta. 329+10			1099	940																
Totals			20202	12408				2310				156		30	1855	72	7	4		

Plot: 6/8/2021 11:35:40 AM

**NOT FOR  
CONSTRUCTION**

RECOMMENDED FOR APPROVAL _____	6/8/2021 DATE
DESIGNED: WCM      6/8/2021	DRAWN: WCM      6/8/2021
CHECKED: LNB      6/8/2021	CHECKED: LNB      6/8/2021

INDIANA DEPARTMENT OF TRANSPORTATION
PAVEMENT MARKING TABLE

SCALE N/A	BRIDGE FILE N/A
	DESIGNATION 1900334
SURVEY BOOK Electronic	SHEETS 193 of 200
CONTRACT R-42228	PROJECT 1900334

**PAVEMENT QUANTITIES AND APPROACH TABLE**

LOCATION	DESCRIPTION (APPROACH TYPE OR CLASS)	WIDTH FT	LENGTH FT	RADII FT	RADII FT	DISTANCE BEYOND R/W LINE SYS	SURFACE BEYOND R/W LINE			GRADE %	EXCAVATION CYS	SUBGRADE TREATMENT, TYPE II TON	HMA FOR APPROACHES, TYPE C			PCCP FOR APPROACHES			HMA MATERIALS							COMPACTED AGGREGATE NO. 53 SYS	GEOTEXTILE FOR PAVEMENT TYPE 1B SYS	SUBGRADE TREATMENT, TYPE 1B (CEMENT ONLY) TON	COMPACTED AGGREGATE NO. 53 SYS	SUBGRADE TREATMENT, TYPE iii SYS	SUBGRADE TREATMENT, TYPE IC LFT	JOINT ADHESIVE		LIQUID ASPHALT SEALANT TON	ASPHALT FOR TACK COAT LFT	CURB AND GUTTER, CONCRETE, MODIFIED TON	HMA FOR SIDEWALK TON	REMARKS
							COMPACTED AGGREGATE BASE SYS	HMA SYS	CONCRETE %				LBS. PER SYD.			TYPE		LBS. PER SYD.							SURFACE LFT							INTERMEDIATE LFT						
													1	2	CUT	FILL	6 IN.	9 IN.	165	165	275	275	660	440									300					
													%	CYS	CYS	SYS	SYS	SYS	TON	TON	TON	TON	TON	TON									CYS					
Line "B"																																						
Sta. 153+00.00 to Sta. 159+00.00	Mainline																																					
Durpraz Lane, Sta. 155+61.00 Rt.	Public Road Approach	12	40.0	25/30																																		
Sta. 155+80.00 Lt.	Class III Drive	30	16.0	15/15																																		
Durpraz Lane, Sta. 156+35.00 Lt.	Public Road Approach	21	34.5	15/20																																		
Sta. 156+68.00 Rt.	Class II Drive	15	20.2	15/20																																		
Sta. 157+14.50 Lt.	Class I Drive	17	17.0	10/10																																		
Sta. 157+45.00 Rt.	Class II Drive	14.5	23.0	20/20																																		
Sta. 157+92.00 Lt.	Class I Drive	17	15	10/5																																		
Sta. 159+00.00 to Sta. 165+00.00	Mainline																																					
Sta. 158+28.00 Lt.	Class I Drive	15	15.959	5/10																																		
Sta. 159+58.00 Rt.	Class II Drive	11	35.04	15/65																																		
Cedar Avenue, Sta. 160+76.00 Lt.	Public Road Approach	27	47.507	30/30																																		
Cedar Avenue, Sta. 160+86.50 Rt.	Public Road Approach	21	26.47	25/25																																		
Sta. 162+08.00 Rt.	Class II Drive	10	24.79	15/15																																		
Sta. 162+60.00 Lt.	Class I Drive	24	33.03	5/5																																		
Sta. 163+22.00 Lt.	Class III Drive	40	22.0	10/15																																		
Sta. 164+10.00 Lt.	Class III Drive	30	22.0	10/15																																		
Arch Street, Sta. 164+77.00 Lt.	Public Road Approach	24.5	36.0	25/25																																		
Arch Street, Sta. 164+78.00 Rt.	Public Road Approach	22	33.6	35/20																																		
Sta. 165+00.00 to Sta. 171+00.00																																						
Sta. 165+25.50 Rt.	Class I Drive	10.5	15.0	10/10																																		
Sta. 166+39.00 Rt.	Class I Drive	10	21.0	5/5																																		
Sta. 166+40.00 Lt.	Class I Drive	10	21.5	5/5																																		
Sta. 166+65.50 Lt.	Class I Drive	10	21.5	5/5																																		
Sta. 167+29.00 Rt.	Class I Drive	16	20.0	5/5																																		
Sta. 167+10.50 Lt.	Class I Drive	10	21.5	5/5																																		
Silver Street, Sta. 167+93.00 Lt.	Public Road Approach	20	36.2	15/25																																		
Silver Street, Sta. 167+90.00 Rt.	Public Road Approach	19	23.0	15/15																																		
Sta. 169+56.00 Lt.	Class I Drive	10	21.5	5/5																																		

**NOT FOR CONSTRUCTION**

RECOMMENDED FOR APPROVAL _____	DESIGN ENGINEER _____	6/8/2021	DATE
DESIGNED: WCM	6/8/2021	DRAWN: WCM	6/8/2021
CHECKED: LNB	6/8/2021	CHECKED: LNB	6/8/2021

**INDIANA DEPARTMENT OF TRANSPORTATION**

**APPROACH TABLE**

SCALE N/A	BRIDGE FILE N/A
	DESIGNATION 1900334
SURVEY BOOK Electronic	SHEETS 194 of 200
CONTRACT R-42228	PROJECT 1900334



**PAVEMENT QUANTITIES AND APPROACH TABLE**

LOCATION	DESCRIPTION (APPROACH TYPE OR CLASS)	WIDTH FT	LENGTH FT	RADII FT	RADII FT	DISTANCE BEYOND R/W LINE SYS	SURFACE BEYOND R/W LINE			GRADE		EXCAVATION		SUBGRADE TREATMENT, TYPE II TON	HMA FOR APPROACHES, TYPE C			PCCP FOR APPROACHES		HMA MATERIALS							COMPACTED AGGREGATE NO. 53 SYS	GEOTEXTILE FOR PAVEMENT TYPE 1B SYS	SUBGRADE TREATMENT, TYPE 1B (CEMENT ONLY) TON	COMPACTED AGGREGATE NO. 53 SYS	SUBGRADE TREATMENT, TYPE iii SYS	SUBGRADE TREATMENT, TYPE IC LFT	JOINT ADHESIVE		LIQUID ASPHALT SEALANT TON	ASPHALT FOR TACK COAT LFT	CURB AND GUTTER, CONCRETE, MODIFIED TON	HMA FOR SIDEWALK	REMARKS
							COMPACTED AGGREGATE BASE SYS	HMA SYS	CONCRETE %						1 %	2 CYS	CUT CYS			FILL SYS	LBS. PER SYD.			TYPE		LBS. PER SYD.							SURFACE LFT	INTERMEDIATE LFT					
										165 TON	220 TON	880 SYS	6 IN. SYS					9 IN. SYS	165 TON		165 TON	275 TON	275 TON	660 TON	440 TON	300 CYS													
							FT	FT	FT	FT	SYS	SYS	SYS		%	%	CYS	CYS	SYS	TON	TON	TON	TON	TON	TON	TON							TON	TON					
Sta. 311+42.50 Rt.	Class III Drive	11	11.5	2/5																																			
Sta. 312+00.00 to Sta. 318+00.00																																							
Sta. 312+09.50 Rt.	Class III Drive	19	10.8	5/5																																			
West Pike Street, Sta. 313+23.00 Rt.	Public Road Approach	49.25	22.9	10/10																																			
West Pike Street, Sta. 313+24.00 Lt.	Public Road Approach	48	30.0	10/10																																			
Sta. 314+05.00 Rt.	Class III Drive	12.5	12.5	5/5																																			
Sta. 315+04.00 Lt.	Class III Drive	12.5	17.1	5/10																																			
Sta. 315+06.00 Rt.	Class III Drive	10	18.0	10/10																																			
Sta. 315+70.00 Lt.	Class III Drive	20	18.0	10/5																																			
E. Seminary Street, Sta. 316+85.00 Rt.	Public Road Approach	26	37.3	15/30																																			
W. Seminary Street, Sta. 316+88.00 Lt.	Public Road Approach	25	26.9	25/25																																			

PLOT: 6/8/2021 4:25:22 PM

**NOT FOR CONSTRUCTION**

RECOMMENDED FOR APPROVAL	DESIGN ENGINEER	6/8/2021	DATE
DESIGNED: WCM	6/8/2021	DRAWN: WCM	6/8/2021
CHECKED: LNB	6/8/2021	CHECKED: LNB	6/8/2021

INDIANA DEPARTMENT OF TRANSPORTATION	
APPROACH TABLE	

SCALE N/A	BRIDGE FILE N/A
	DESIGNATION 1900334
SURVEY BOOK Electronic	SHEETS 196 of 200
CONTRACT R-42228	PROJECT 1900334









**STRUCTURE DATA**

STRUCTURE NUMBER	LOCATION				SIZE	DESCRIPTION		LENGTH	SKEW	COVER		FLOW LINE		SUMP DEPTH	TOP OF CASTING	SERVICE LIFE	SITE DESIGNATION	pH	BACKFILL METHOD	STRUCTURE BACKFILL TYPE 2	FLOWABLE BACKFILL REMOVABLE	UNDERCUT			SCOUR PROTECTION			CONCRETE, CLASS A, FOR STR.	PIPE, REMOVE	VIDEO INSPECTION	PIPE END SECTION	CONNECT TO STR.	CULVERT ASSET ID	REMARKS																			
	STATION	LEFT	RIGHT	CROSS		OFFSET	PIPE TYPE			MANHOLE, INLET, CATCH BASIN, OR SPECIALTY STRUCTURE AND TYPE	LFT	FROM	TO									ELEV.	ELEV.	IN.	ELEV.	YRS	XX IN.								XX IN.	XX IN.	GEOTEXTILES for RIPRAP TYPE 1A	REVEALMENT RIPRAP	CLASS 1 RIPRAP	CYS	TONS	CYS	TONS	CYS	LFT	LFT	EA.						
																																																ELEV.	ELEV.	ELEV.	TONS	TONS	TONS
																																																FT	IN.	FT	FT	FT	TONS
207	313+01.67	X		39.63	12	Type 2, Circular	Catch Basin, B15	27		1.50	1.57	484.06	483.95		487.56	75	NON-AB	7	1													197																					
197	312+81.00		X	20.83	12	Type 2, Circular	Catch Basin, C15	287		1.57	1.50	483.99	481.75		487.52	75	NON-AB	7	1													198																					
198	319+93.00		X	20.83	12	Type 2, Circular	Catch Basin, C15	27		1.50	1.75	481.75	481.64		485.25	75	NON-AB	7	1													20																					
200	308+87.00		X	21.33	12	Type 2, Circular	Inlet, B15	27		1.50	1.91	480.19	480.08		483.69	75	NON-AB	7	1													21																					
199	308+88.00	X		20.83	12	Type 2, Circular	Inlet, B15	14		1.50	1.93	480.12	480.06		483.62	75	NON-AB	7	1													21																					
17	317+09.00		X	6.00	54	Type 2, Circular	Manhole, M4	85		1.36	1.50	481.31	480.85		485.52	75	NON-AB	7	1													18																					
18	316+24.00	X		6.58	54	Type 2, Circular	Manhole, L4	263		3.23	4.30	479.12	478.16		488.20	75	NON-AB	7	1													19																					
19	313+60.00	X		6.58	60	Type 2, Circular	Manhole, M4	367		4.30	3.13	477.61	475.86		488.31	75	NON-AB	7	1													20																					
20	309+93.00	X		6.58	60	Type 2, Circular	Manhole, M4	31		3.13	2.97	475.86	475.72		485.39	75	NON-AB	7	1													13																					
13	189+35.00	X		18.00	60	Type 2, Circular	Manhole, M4	74		3.62	2.87	475.07	474.72		485.09	75	NON-AB	7	1													21	Offset calculated from "Line B"																				
21	189+35.00	X		56.45	60	Type 2, Circular	Manhole, M4	137		3.31	1.50	474.28	473.63		483.99	75	NON-AB	7	1													22	Offset calculated from "Line B"																				
22	307+50.00	X		7.86	60	Type 2, Circular	Manhole, M4	75		3.50	1.50	471.63	471.28		481.53	75	NON-AB	7	1													23																					
23	306+75.00	X		8.14	60	Type 2, Circular	Manhole, M4	75		3.89	1.50	468.89	468.54		479.18	75	NON-AB	7	1													24																					
24	306+00.00	X		8.45	60	Type 2, Circular	Manhole, M4	50		3.68	1.50	466.36	466.13		476.44	75	NON-AB	7	1													25																					
25	305+50.00	X		8.67	60	Type 2, Circular	Manhole, M4	50		5.14	1.50	462.49	462.26		474.03	75	NON-AB	7	1													26																					
26	305+00.00	X		8.67	60	Type 2, Circular	Manhole, M4	50		4.89	1.50	458.87	458.64		470.16	75	NON-AB	7	1													27																					

Plot: 6/8/2021 11:31:26 AM

**NOT FOR CONSTRUCTION**

RECOMMENDED FOR APPROVAL _____	DESIGN ENGINEER _____	6/8/2021	DATE
DESIGNED: WCM	6/8/2021	DRAWN: WCM	6/8/2021
CHECKED: LNB	6/8/2021	CHECKED: LNB	6/8/2021

<b>INDIANA DEPARTMENT OF TRANSPORTATION</b>	
<b>SSTRUCTURE DATA TABLE</b>	

SCALE	BRIDGE FILE
N/A	N/A
	DESIGNATION
	1900334
SURVEY BOOK	SHEETS
Electronic	200 of 200
CONTRACT	PROJECT
R-42228	1900334