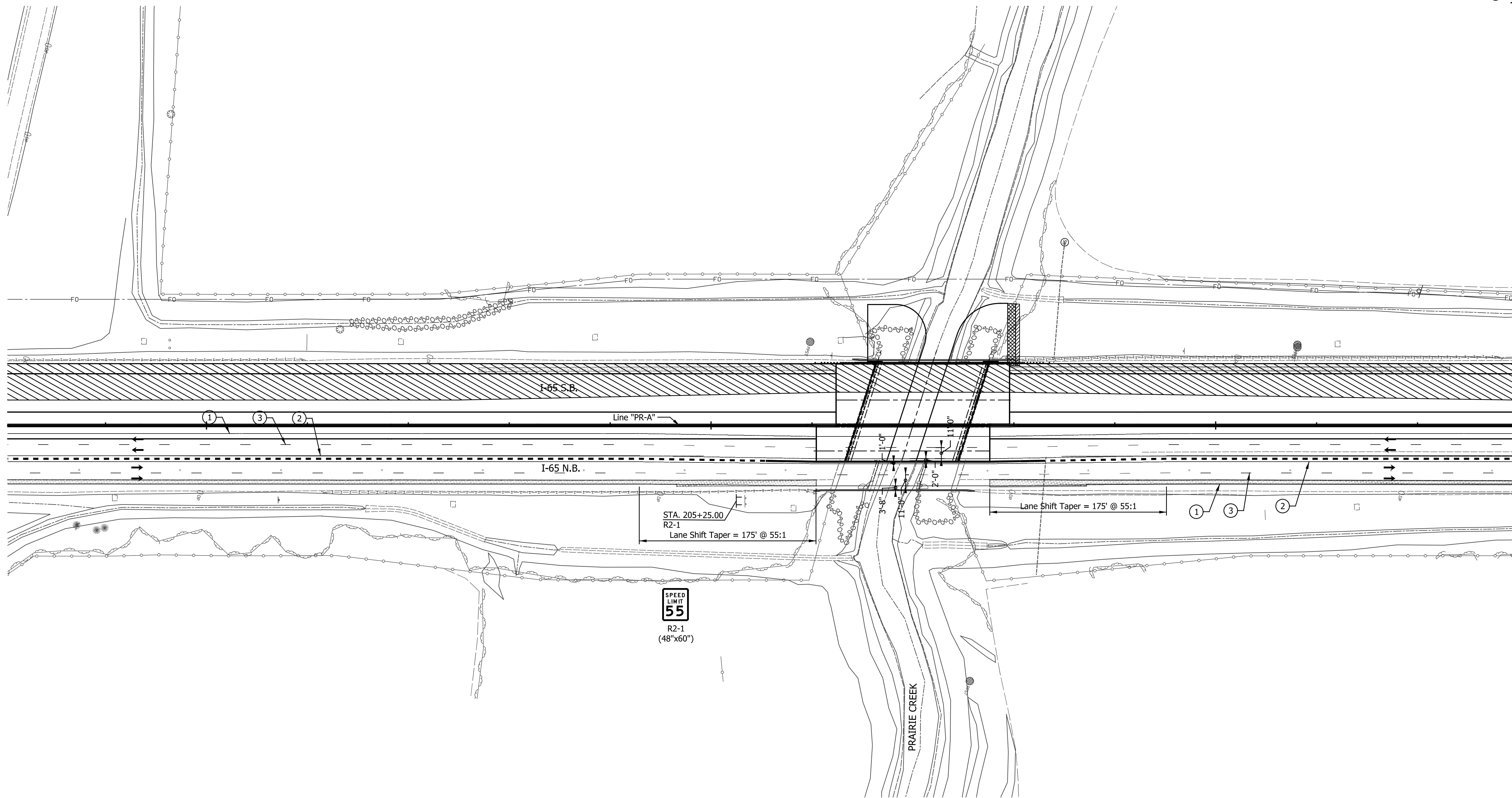
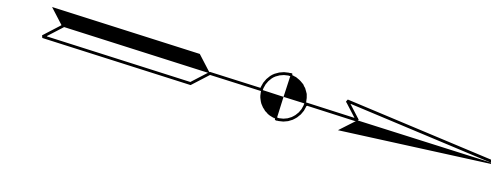


200

205

210



- ⊥ Construction Sign, Type A or Type B
- ⊗ Type "A" Construction Warning Light
- Type III-A or III-B Barricade
- ⊠ Type "B" Construction Warning Light
- ⬅ Flashing Arrow Sign
- Temporary Traffic Barrier, Type 2
- Temporary Traffic Barrier, Type 2, Anchored

- ➔ Direction of Traffic Construction Area
- ▨ HMA for Temporary Pavement, Type D
- Standard Drum
- ▨ Energy Absorbing Terminal, CZ, TL-3

**LEGEND**

- ① Temp. Pavement Marking, Removable, 4 in., White
- ② Temp. Pavement Marking, Removable, 4 in., Yellow
- ③ Temp. Pavement Marking, Removable, 4 in., Broken White
- ④ Temp. Pavement Marking, Removable, 8 in., White
- ⑤ Temp. Pavement Marking, Removable, 8 in., Yellow
- ⑦ HMA for Temporary Pavement, Type D

HMA FOR TEMPORARY PAVEMENT, D:  
 Consisting of:  
 165 lbs/sys, Surface, Type D, on  
 385 lbs/sys, Intermediate, Type D, on  
 385 lbs/sys, Base, Type D, on  
 385 lbs/sys, Base, Type D, on  
 Subgrade Treatment, Type 1C, on  
 Existing Natural Subgrade

**NOTES:**

All Stations and Offsets from Line "PR-A" except as noted

Existing Pavement Markings to be Removed  
When in Conflict with Traffic Maintenance Scheme.

DATE	REVISION

RECOMMENDED FOR APPROVAL	DESIGN ENGINEER	DATE
DESIGNED: JTS	DRAWN: EAK	
CHECKED: KRO	CHECKED: KRO	

**INDIANA  
DEPARTMENT OF TRANSPORTATION**

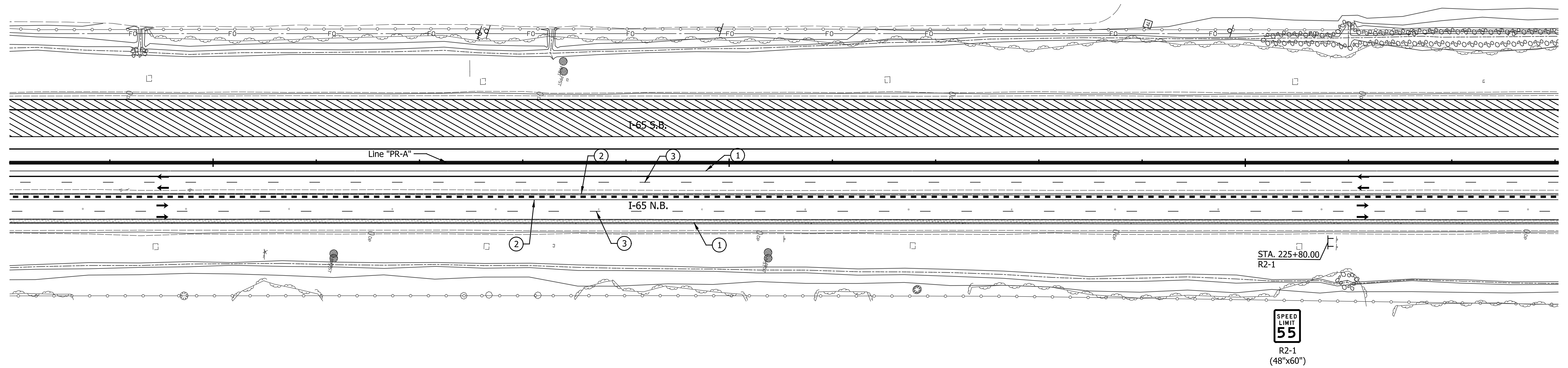
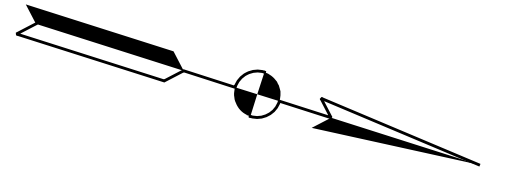
**MAINTENANCE OF TRAFFIC  
PHASE III - LINE "PR-A"**

HORIZONTAL SCALE	BRIDGE FILE
1" = 50'	SEE BRIDGE PLANS
VERTICAL SCALE	DESIGNATION
N/A	1802967
SURVEY BOOK	SHEETS
N/A	70 of 476
CONTRACT	PROJECT
R-41841	1802967

215

220

225



- Construction Sign, Type A or Type B
- Type "A" Construction Warning Light
- Type III-A or III-B Barricade
- Type "B" Construction Warning Light
- Flashing Arrow Sign
- Temporary Traffic Barrier, Type 2
- Temporary Traffic Barrier, Type 2, Anchored

- LEGEND**
- Direction of Traffic Construction Area
  - HMA for Temporary Pavement, Type D
  - Standard Drum
  - Energy Absorbing Terminal, CZ, TL-3

- ① Temp. Pavement Marking, Removable, 4 in., White
- ② Temp. Pavement Marking, Removable, 4 in., Yellow
- ③ Temp. Pavement Marking, Removable, 4 in., Broken White
- ④ Temp. Pavement Marking, Removable, 8 in., White
- ⑤ Temp. Pavement Marking, Removable, 8 in., Yellow
- ⑥ HMA for Temporary Pavement, Type D

HMA FOR TEMPORARY PAVEMENT, D:  
 Consisting of:  
 165 lbs/sys, Surface, Type D, on  
 385 lbs/sys, Intermediate, Type D, on  
 385 lbs/sys, Base, Type D, on  
 385 lbs/sys, Base, Type D, on  
 Subgrade Treatment, Type 1C, on  
 Existing Natural Subgrade

**NOTES:**  
 All Stations and Offsets from Line "PR-A" except as noted  
 Existing Pavement Markings to be Removed  
 When in Conflict with Traffic Maintenance Scheme.

DATE	REVISION

RECOMMENDED FOR APPROVAL _____	DESIGN ENGINEER _____	DATE _____
DESIGNED: _____ JTS _____	DRAWN: _____ EAK _____	
CHECKED: _____ KRO _____	CHECKED: _____ KRO _____	

**INDIANA  
DEPARTMENT OF TRANSPORTATION**

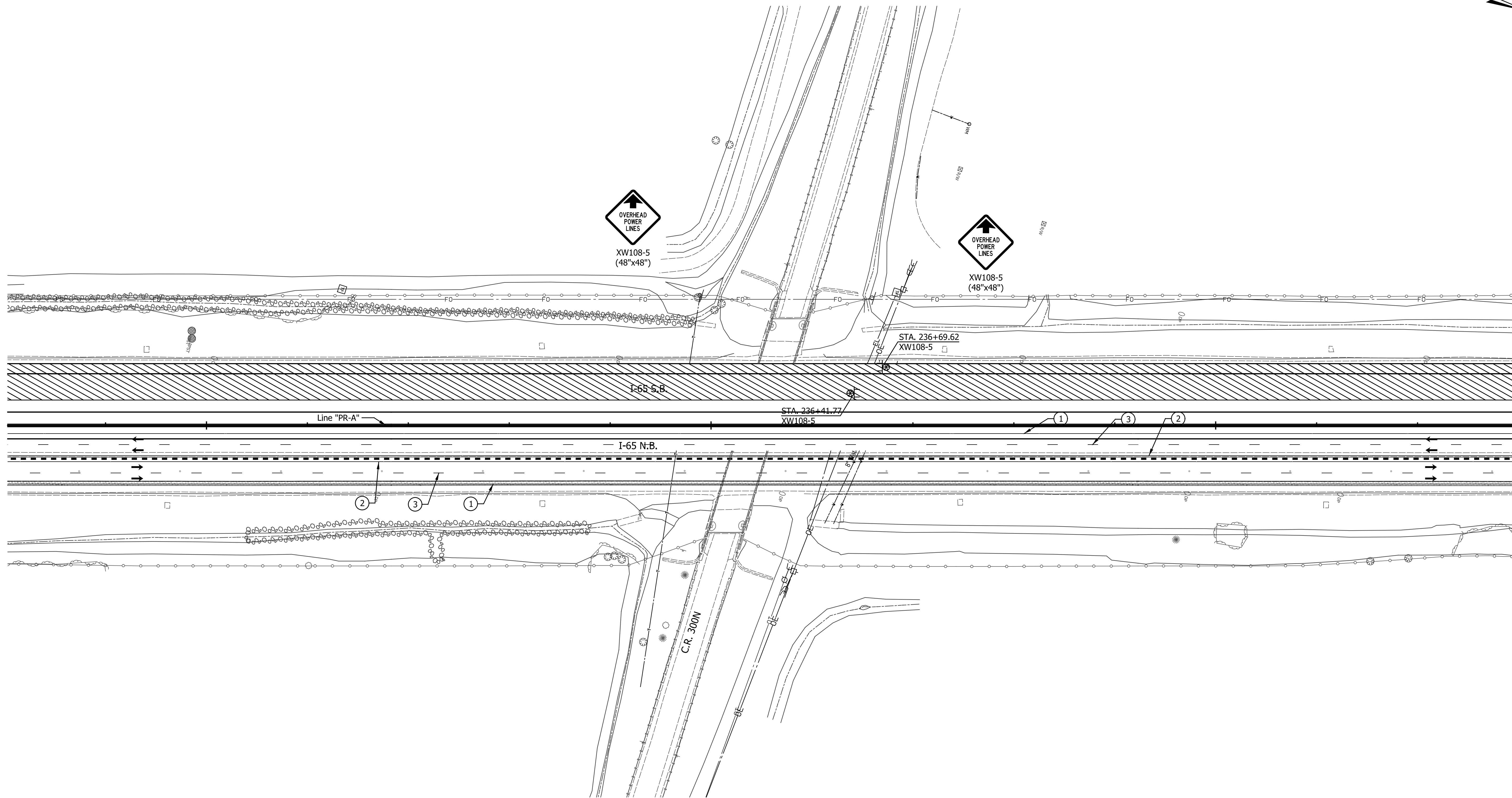
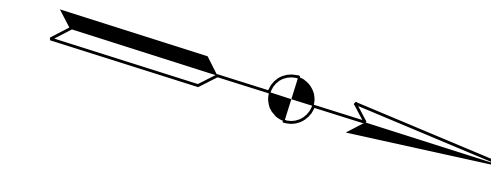
**MAINTENANCE OF TRAFFIC  
PHASE III - LINE "PR-A"**

HORIZONTAL SCALE 1" = 50'	BRIDGE FILE SEE BRIDGE PLANS
VERTICAL SCALE N/A	DESIGNATION 1802967
SURVEY BOOK N/A	SHEETS 71 of 476
CONTRACT R-41841	PROJECT 1802967

230

235

240



**LEGEND**

- Construction Sign, Type A or Type B
- Type "A" Construction Warning Light
- Type III-A or III-B Barricade
- Type "B" Construction Warning Light
- Flashing Arrow Sign
- Temporary Traffic Barrier, Type 2
- Temporary Traffic Barrier, Type 2, Anchored

- Direction of Traffic
- Construction Area
- HMA for Temporary Pavement, Type D
- Standard Drum
- Energy Absorbing Terminal, CZ, TL-3

- ① Temp. Pavement Marking, Removable, 4 in., White
- ② Temp. Pavement Marking, Removable, 4 in., Yellow
- ③ Temp. Pavement Marking, Removable, 4 in., Broken White
- ④ Temp. Pavement Marking, Removable, 8 in., White
- ⑤ Temp. Pavement Marking, Removable, 8 in., Yellow
- ⑥ HMA for Temporary Pavement, Type D

HMA FOR TEMPORARY PAVEMENT, D:  
 Consisting of:  
 165 lbs/sys, Surface, Type D, on  
 385 lbs/sys, Intermediate, Type D, on  
 385 lbs/sys, Base, Type D, on  
 385 lbs/sys, Base, Type D, on  
 Subgrade Treatment, Type 1C, on  
 Existing Natural Subgrade

**NOTES:**

All Stations and Offsets from Line "PR-A" except as noted

Existing Pavement Markings to be Removed  
When in Conflict with Traffic Maintenance Scheme.

DATE	REVISION

RECOMMENDED FOR APPROVAL	DESIGN ENGINEER	DATE
DESIGNED: JTS	DRAWN: EAK	
CHECKED: KRO	CHECKED: KRO	

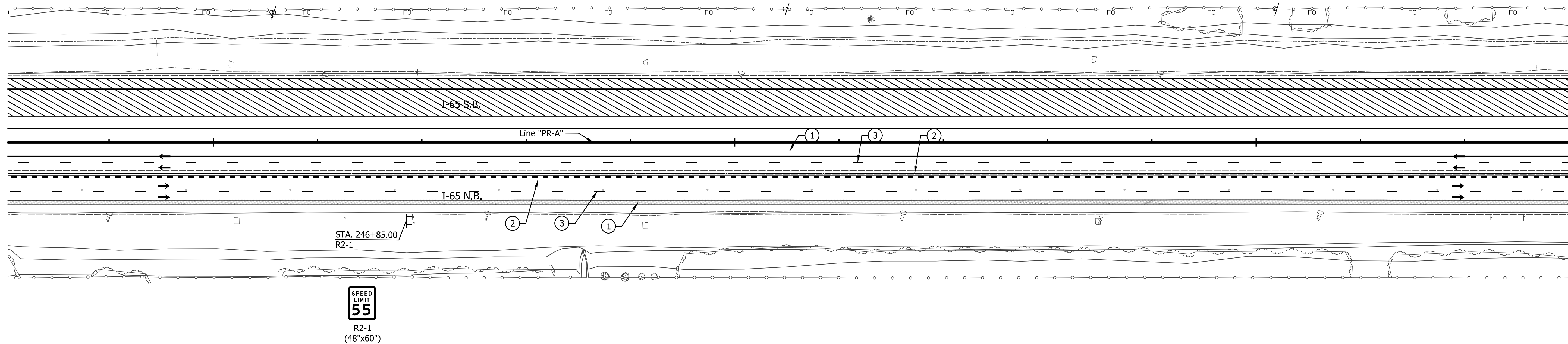
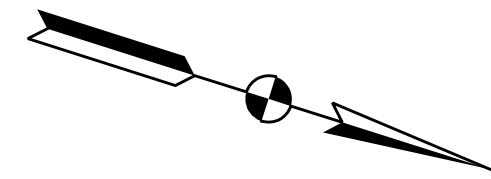
INDIANA DEPARTMENT OF TRANSPORTATION	
MAINTENANCE OF TRAFFIC PHASE III - LINE "PR-A"	

HORIZONTAL SCALE	BRIDGE FILE
1" = 50'	SEE BRIDGE PLANS
VERTICAL SCALE	DESIGNATION
N/A	1802967
SURVEY BOOK	SHEETS
N/A	72 of 476
CONTRACT	PROJECT
R-41841	1802967

245

250

255



- Construction Sign, Type A or Type B
- Type "A" Construction Warning Light
- Type III-A or III-B Barricade
- Type "B" Construction Warning Light
- Flashing Arrow Sign
- Temporary Traffic Barrier, Type 2
- Temporary Traffic Barrier, Type 2, Anchored

- LEGEND**
- Direction of Traffic
  - Construction Area
  - HMA for Temporary Pavement, Type D
  - Standard Drum
  - Energy Absorbing Terminal, CZ, TL-3

- ① Temp. Pavement Marking, Removable, 4 in., White
- ② Temp. Pavement Marking, Removable, 4 in., Yellow
- ③ Temp. Pavement Marking, Removable, 4 in., Broken White
- ④ Temp. Pavement Marking, Removable, 8 in., White
- ⑤ Temp. Pavement Marking, Removable, 8 in., Yellow
- Ⓣ HMA for Temporary Pavement, Type D

HMA FOR TEMPORARY PAVEMENT, D:  
 Consisting of:  
 165 lbs/sys, Surface, Type D, on  
 385 lbs/sys, Intermediate, Type D, on  
 385 lbs/sys, Base, Type D, on  
 385 lbs/sys, Base, Type D, on  
 Subgrade Treatment, Type 1C, on  
 Existing Natural Subgrade

**NOTES:**  
 All Stations and Offsets from Line "PR-A" except as noted  
 Existing Pavement Markings to be Removed  
 When in Conflict with Traffic Maintenance Scheme.

DATE	REVISION

RECOMMENDED FOR APPROVAL _____	DESIGN ENGINEER _____	DATE _____
DESIGNED: _____ JTS _____	DRAWN: _____ EAK _____	
CHECKED: _____ KRO _____	CHECKED: _____ KRO _____	

**INDIANA  
DEPARTMENT OF TRANSPORTATION**

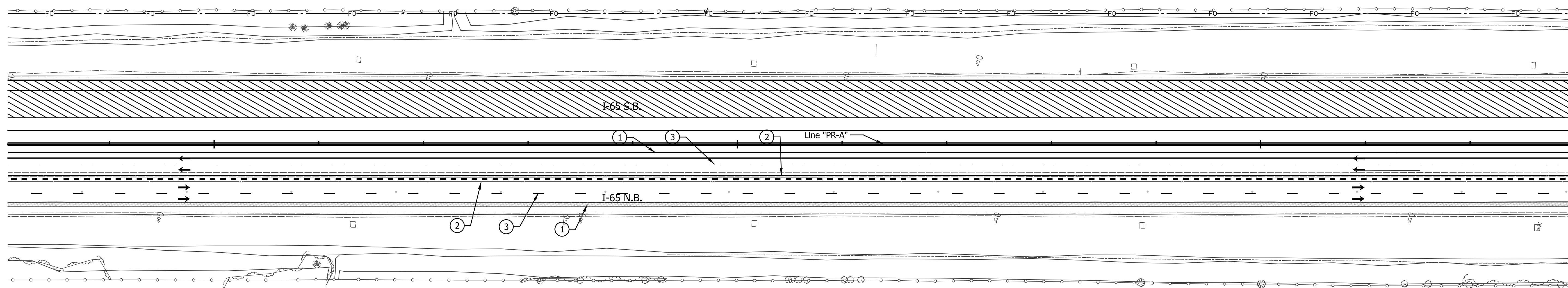
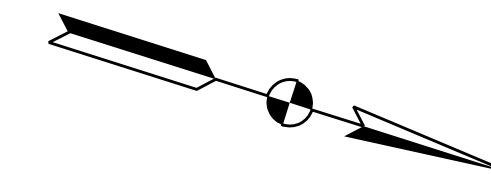
**MAINTENANCE OF TRAFFIC  
PHASE III - LINE "PR-A"**

HORIZONTAL SCALE 1" = 50'	BRIDGE FILE SEE BRIDGE PLANS
VERTICAL SCALE N/A	DESIGNATION 1802967
SURVEY BOOK N/A	SHEETS 73 of 476
CONTRACT R-41841	PROJECT 1802967

260

265

270



- ⊥ Construction Sign, Type A or Type B
- ⊗ Type "A" Construction Warning Light
- Type III-A or III-B Barricade
- ⊠ Type "B" Construction Warning Light
- ↔ Flashing Arrow Sign
- - - Temporary Traffic Barrier, Type 2
- Temporary Traffic Barrier, Type 2, Anchored

- ➔ Direction of Traffic Construction Area
- ▨ HMA for Temporary Pavement, Type D
- Standard Drum
- ▩ Energy Absorbing Terminal, CZ, TL-3

**LEGEND**

- ① Temp. Pavement Marking, Removable, 4 in., White
- ② Temp. Pavement Marking, Removable, 4 in., Yellow
- ③ Temp. Pavement Marking, Removable, 4 in., Broken White
- ④ Temp. Pavement Marking, Removable, 8 in., White
- ⑤ Temp. Pavement Marking, Removable, 8 in., Yellow
- Ⓣ HMA for Temporary Pavement, Type D

HMA FOR TEMPORARY PAVEMENT, D:  
 Consisting of:  
 165 lbs/sys, Surface, Type D, on  
 385 lbs/sys, Intermediate, Type D, on  
 385 lbs/sys, Base, Type D, on  
 385 lbs/sys, Base, Type D, on  
 Subgrade Treatment, Type 1C, on  
 Existing Natural Subgrade

**NOTES:**

All Stations and Offsets from Line "PR-A" except as noted

Existing Pavement Markings to be Removed  
When in Conflict with Traffic Maintenance Scheme.

DATE	REVISION

RECOMMENDED FOR APPROVAL _____	DESIGN ENGINEER _____	DATE _____
DESIGNED: _____ JTS	DRAWN: _____ EAK	
CHECKED: _____ KRO	CHECKED: _____ KRO	

**INDIANA  
DEPARTMENT OF TRANSPORTATION**

**MAINTENANCE OF TRAFFIC  
PHASE III - LINE "PR-A"**

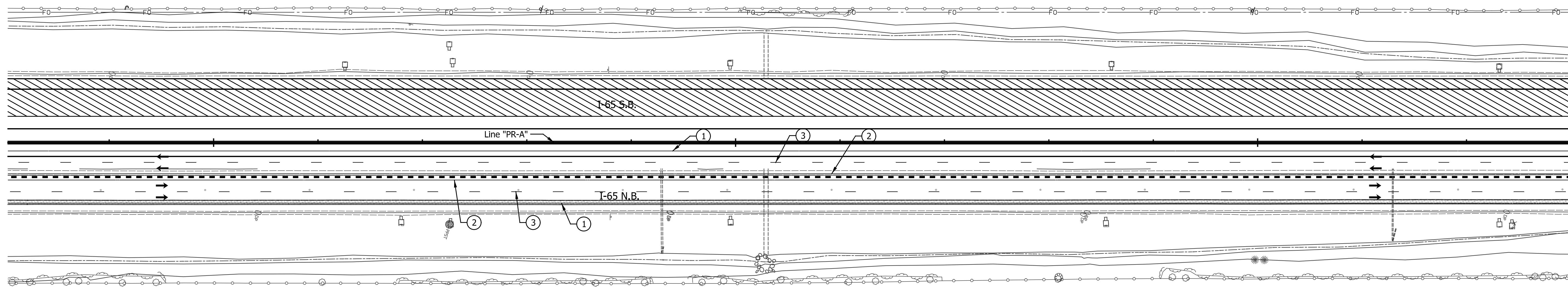
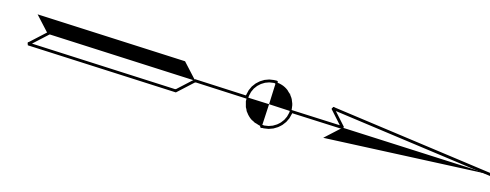
HORIZONTAL SCALE 1" = 50'	BRIDGE FILE SEE BRIDGE PLANS
VERTICAL SCALE N/A	DESIGNATION 1802967
SURVEY BOOK N/A	SHEETS 74 of 476
CONTRACT R-41841	PROJECT 1802967

I:\Projects\2018\1802967\Drawings\201802967.RD.TP.PHIII.12.dgn

275

280

285



- ⊥ Construction Sign, Type A or Type B
- ⊗ Type "A" Construction Warning Light
- Type III-A or III-B Barricade
- ⊠ Type "B" Construction Warning Light
- ↔ Flashing Arrow Sign
- - - Temporary Traffic Barrier, Type 2
- Temporary Traffic Barrier, Type 2, Anchored

**LEGEND**

- ➔ Direction of Traffic
- ▨ Construction Area
- ▩ HMA for Temporary Pavement, Type D
- Standard Drum
- ▨ Energy Absorbing Terminal, CZ, TL-3

- ① Temp. Pavement Marking, Removable, 4 in., White
- ② Temp. Pavement Marking, Removable, 4 in., Yellow
- ③ Temp. Pavement Marking, Removable, 4 in., Broken White
- ④ Temp. Pavement Marking, Removable, 8 in., White
- ⑤ Temp. Pavement Marking, Removable, 8 in., Yellow
- Ⓣ HMA for Temporary Pavement, Type D

HMA FOR TEMPORARY PAVEMENT, D:  
 Consisting of:  
 165 lbs/sys, Surface, Type D, on  
 385 lbs/sys, Intermediate, Type D, on  
 385 lbs/sys, Base, Type D, on  
 385 lbs/sys, Base, Type D, on  
 Subgrade Treatment, Type 1C, on  
 Existing Natural Subgrade

**NOTES:**  
 All Stations and Offsets from Line "PR-A" except as noted  
 Existing Pavement Markings to be Removed  
 When in Conflict with Traffic Maintenance Scheme.

DATE	REVISION

RECOMMENDED FOR APPROVAL _____	DESIGN ENGINEER _____	DATE _____
DESIGNED: _____ JTS _____	DRAWN: _____ EAK _____	
CHECKED: _____ KRO _____	CHECKED: _____ KRO _____	

**INDIANA  
DEPARTMENT OF TRANSPORTATION**

**MAINTENANCE OF TRAFFIC  
PHASE III - LINE "PR-A"**

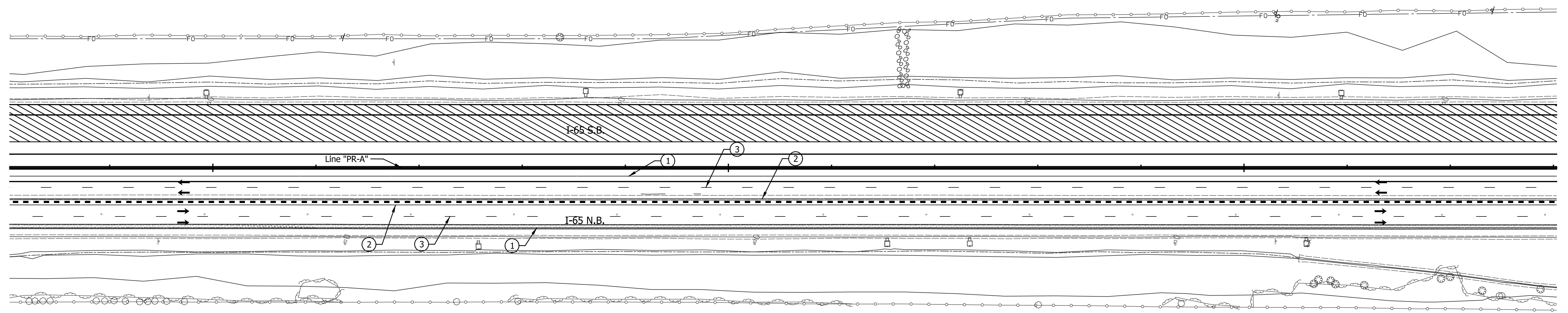
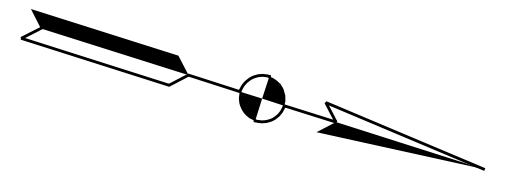
HORIZONTAL SCALE 1" = 50'	BRIDGE FILE SEE BRIDGE PLANS
VERTICAL SCALE N/A	DESIGNATION 1802967
SURVEY BOOK N/A	SHEETS 75 of 476
CONTRACT R-41841	PROJECT 1802967

I:\projects\2018\201802792\Drawings\201802792.RD.TP.PHIII.13.dgn

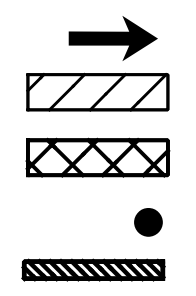
290

295

300



- ⊥ Construction Sign, Type A or Type B
- ⊗ Type "A" Construction Warning Light
- Type III-A or III-B Barricade
- ⊞ Type "B" Construction Warning Light
- ↔ Flashing Arrow Sign
- Temporary Traffic Barrier, Type 2
- Temporary Traffic Barrier, Type 2, Anchored



**LEGEND**

- ① Temp. Pavement Marking, Removable, 4 in., White
- ② Temp. Pavement Marking, Removable, 4 in., Yellow
- ③ Temp. Pavement Marking, Removable, 4 in., Broken White
- ④ Temp. Pavement Marking, Removable, 8 in., White
- ⑤ Temp. Pavement Marking, Removable, 8 in., Yellow
- ① HMA for Temporary Pavement, Type D

HMA FOR TEMPORARY PAVEMENT, D:  
 Consisting of:  
 165 lbs/sys, Surface, Type D, on  
 385 lbs/sys, Intermediate, Type D, on  
 385 lbs/sys, Base, Type D, on  
 385 lbs/sys, Base, Type D, on  
 Subgrade Treatment, Type 1C, on  
 Existing Natural Subgrade

**NOTES:**

All Stations and Offsets from Line "PR-A" except as noted

Existing Pavement Markings to be Removed  
When in Conflict with Traffic Maintenance Scheme.

DATE	REVISION

RECOMMENDED FOR APPROVAL _____	DESIGN ENGINEER _____	DATE _____
DESIGNED: _____ JTS	DRAWN: _____ EAK	
CHECKED: _____ KRO	CHECKED: _____ KRO	

**INDIANA  
DEPARTMENT OF TRANSPORTATION**

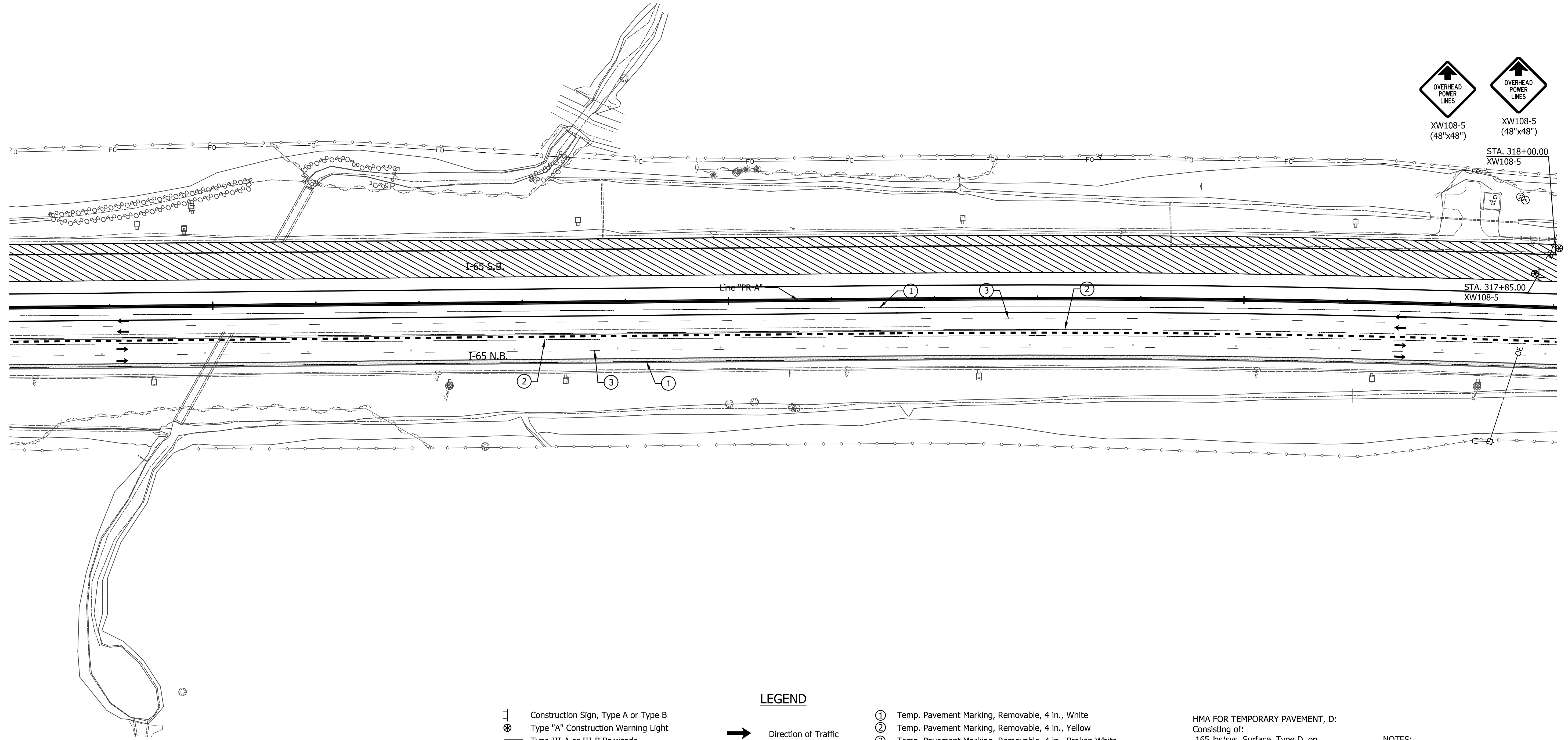
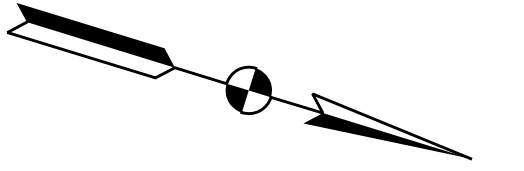
**MAINTENANCE OF TRAFFIC  
PHASE III - LINE "PR-A"**

HORIZONTAL SCALE 1" = 50'	BRIDGE FILE SEE BRIDGE PLANS
VERTICAL SCALE N/A	DESIGNATION 1802967
SURVEY BOOK N/A	SHEETS 76 of 476
CONTRACT R-41841	PROJECT 1802967

305

310

315



- ⊥ Construction Sign, Type A or Type B
- ⊕ Type "A" Construction Warning Light
- Type III-A or III-B Barricade
- ⊞ Type "B" Construction Warning Light
- ⬅ Flashing Arrow Sign
- - - Temporary Traffic Barrier, Type 2
- Temporary Traffic Barrier, Type 2, Anchored

**LEGEND**

- ➔ Direction of Traffic
- ▨ Construction Area
- ▩ HMA for Temporary Pavement, Type D
- Standard Drum
- ▨ Energy Absorbing Terminal, CZ, TL-3

- ① Temp. Pavement Marking, Removable, 4 in., White
- ② Temp. Pavement Marking, Removable, 4 in., Yellow
- ③ Temp. Pavement Marking, Removable, 4 in., Broken White
- ④ Temp. Pavement Marking, Removable, 8 in., White
- ⑤ Temp. Pavement Marking, Removable, 8 in., Yellow
- ⑥ HMA for Temporary Pavement, Type D

HMA FOR TEMPORARY PAVEMENT, D:  
 Consisting of:  
 165 lbs/sys, Surface, Type D, on  
 385 lbs/sys, Intermediate, Type D, on  
 385 lbs/sys, Base, Type D, on  
 385 lbs/sys, Base, Type D, on  
 Subgrade Treatment, Type 1C, on  
 Existing Natural Subgrade

**NOTES:**  
 All Stations and Offsets from Line "PR-A" except as noted  
 Existing Pavement Markings to be Removed  
 When in Conflict with Traffic Maintenance Scheme.

DATE	REVISION

RECOMMENDED FOR APPROVAL _____	DESIGN ENGINEER _____	DATE _____
DESIGNED: JTS	DRAWN: EAK	
CHECKED: KRO	CHECKED: KRO	

**INDIANA  
 DEPARTMENT OF TRANSPORTATION**

**MAINTENANCE OF TRAFFIC  
 PHASE III - LINE "PR-A"**

HORIZONTAL SCALE 1" = 50'	BRIDGE FILE SEE BRIDGE PLANS
VERTICAL SCALE N/A	DESIGNATION 1802967
SURVEY BOOK N/A	SHEETS 77 of 476
CONTRACT R-41841	PROJECT 1802967

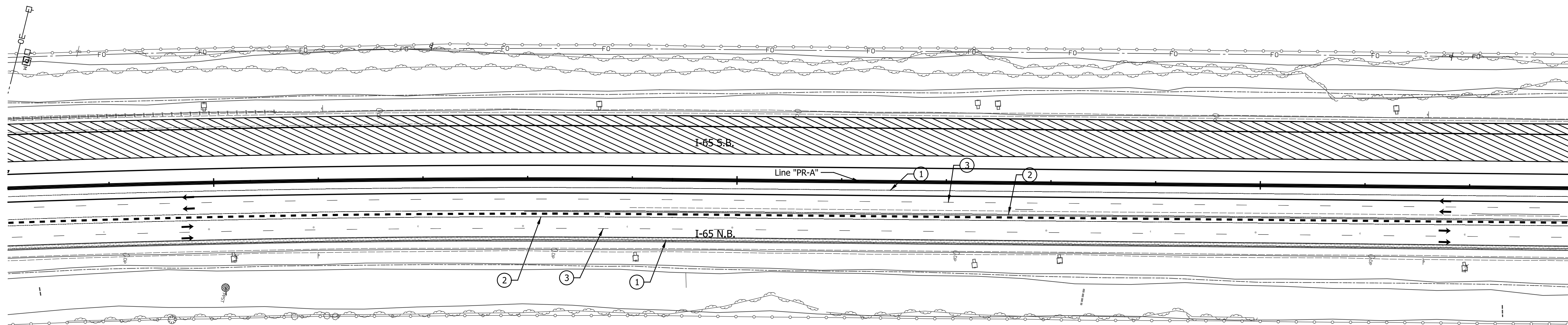
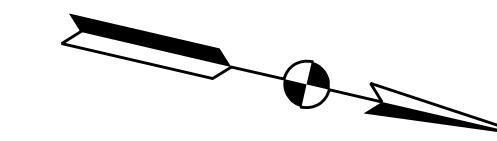
I:\projects\2018\201802792\Drawings\201802792.RD.TP.PHIII.15.dgn



320

325

330



- ⊥ Construction Sign, Type A or Type B
- ⊗ Type "A" Construction Warning Light
- Type III-A or III-B Barricade
- ⊠ Type "B" Construction Warning Light
- ↔ Flashing Arrow Sign
- - - Temporary Traffic Barrier, Type 2
- Temporary Traffic Barrier, Type 2, Anchored

- ➔ Direction of Traffic
- ▨ Construction Area
- ▩ HMA for Temporary Pavement, Type D
- Standard Drum
- ▨ Energy Absorbing Terminal, CZ, TL-3

LEGEND

- ① Temp. Pavement Marking, Removable, 4 in., White
- ② Temp. Pavement Marking, Removable, 4 in., Yellow
- ③ Temp. Pavement Marking, Removable, 4 in., Broken White
- ④ Temp. Pavement Marking, Removable, 8 in., White
- ⑤ Temp. Pavement Marking, Removable, 8 in., Yellow
- Ⓣ HMA for Temporary Pavement, Type D

HMA FOR TEMPORARY PAVEMENT, D:  
 Consisting of:  
 165 lbs/sys, Surface, Type D, on  
 385 lbs/sys, Intermediate, Type D, on  
 385 lbs/sys, Base, Type D, on  
 385 lbs/sys, Base, Type D, on  
 Subgrade Treatment, Type 1C, on  
 Existing Natural Subgrade

NOTES:  
 All Stations and Offsets from Line "PR-A" except as noted  
 Existing Pavement Markings to be Removed  
 When in Conflict with Traffic Maintenance Scheme.

DATE	REVISION

RECOMMENDED FOR APPROVAL	DESIGN ENGINEER	DATE
DESIGNED: JTS	DRAWN: EAK	
CHECKED: KRO	CHECKED: KRO	

**INDIANA**  
**DEPARTMENT OF TRANSPORTATION**

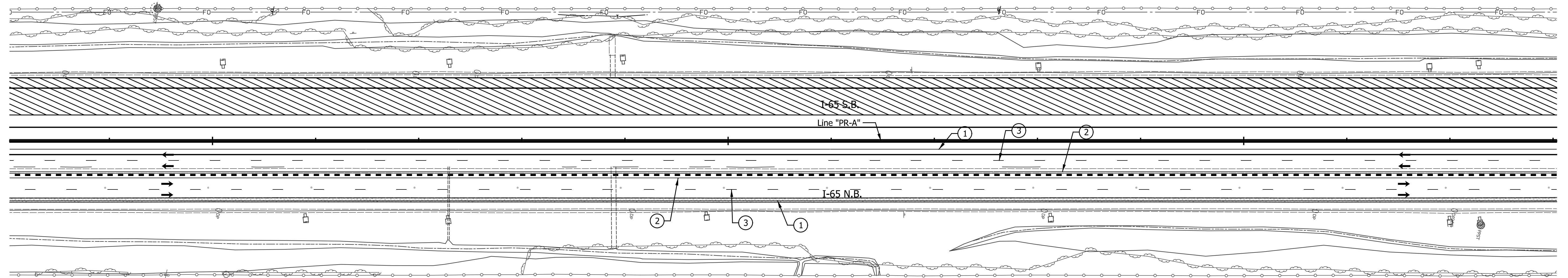
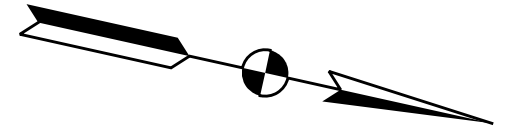
**MAINTENANCE OF TRAFFIC**  
**PHASE III - LINE "PR-A"**

HORIZONTAL SCALE	BRIDGE FILE
1" = 50'	SEE BRIDGE PLANS
VERTICAL SCALE	DESIGNATION
N/A	1802967
SURVEY BOOK	SHEETS
N/A	78 of 476
CONTRACT	PROJECT
R-41841	1802967

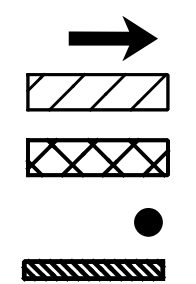
335

340

345



- Construction Sign, Type A or Type B
- Type "A" Construction Warning Light
- Type III-A or III-B Barricade
- Type "B" Construction Warning Light
- Flashing Arrow Sign
- Temporary Traffic Barrier, Type 2
- Temporary Traffic Barrier, Type 2, Anchored



**LEGEND**

- ① Temp. Pavement Marking, Removable, 4 in., White
- ② Temp. Pavement Marking, Removable, 4 in., Yellow
- ③ Temp. Pavement Marking, Removable, 4 in., Broken White
- ④ Temp. Pavement Marking, Removable, 8 in., White
- ⑤ Temp. Pavement Marking, Removable, 8 in., Yellow
- ① HMA for Temporary Pavement, Type D

HMA FOR TEMPORARY PAVEMENT, D:  
 Consisting of:  
 165 lbs/sys, Surface, Type D, on  
 385 lbs/sys, Intermediate, Type D, on  
 385 lbs/sys, Base, Type D, on  
 385 lbs/sys, Base, Type D, on  
 Subgrade Treatment, Type 1C, on  
 Existing Natural Subgrade

**NOTES:**

All Stations and Offsets from Line "PR-A" except as noted

Existing Pavement Markings to be Removed  
When in Conflict with Traffic Maintenance Scheme.

DATE	REVISION

RECOMMENDED FOR APPROVAL	DESIGN ENGINEER	DATE
DESIGNED: JTS	DRAWN: EAK	
CHECKED: KRO	CHECKED: KRO	

**INDIANA**  
DEPARTMENT OF TRANSPORTATION

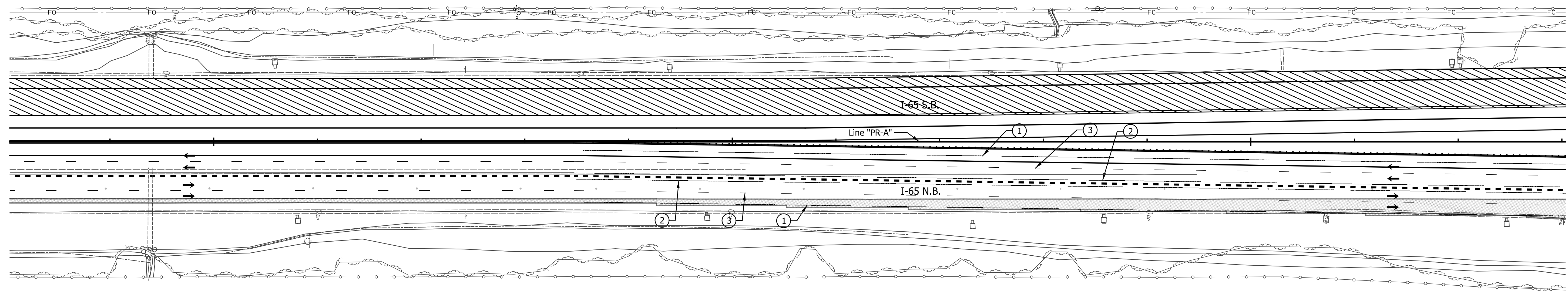
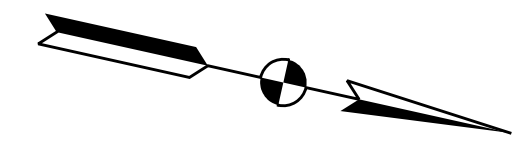
**MAINTENANCE OF TRAFFIC**  
**PHASE III - LINE "PR-A"**

HORIZONTAL SCALE	BRIDGE FILE
1" = 50'	SEE BRIDGE PLANS
VERTICAL SCALE	DESIGNATION
N/A	1802967
SURVEY BOOK	SHEETS
N/A	79 of 476
CONTRACT	PROJECT
R-41841	1802967

350

355

360



- ⊥ Construction Sign, Type A or Type B
- ⊗ Type "A" Construction Warning Light
- Type III-A or III-B Barricade
- ⊠ Type "B" Construction Warning Light
- ↔ Flashing Arrow Sign
- - - Temporary Traffic Barrier, Type 2
- Temporary Traffic Barrier, Type 2, Anchored

- LEGEND**
- Direction of Traffic
  - ▨ Construction Area
  - ▩ HMA for Temporary Pavement, Type D
  - Standard Drum
  - ▨ Energy Absorbing Terminal, CZ, TL-3

- ① Temp. Pavement Marking, Removable, 4 in., White
- ② Temp. Pavement Marking, Removable, 4 in., Yellow
- ③ Temp. Pavement Marking, Removable, 4 in., Broken White
- ④ Temp. Pavement Marking, Removable, 8 in., White
- ⑤ Temp. Pavement Marking, Removable, 8 in., Yellow
- Ⓣ HMA for Temporary Pavement, Type D

HMA FOR TEMPORARY PAVEMENT, D:  
 Consisting of:  
 165 lbs/sys, Surface, Type D, on  
 385 lbs/sys, Intermediate, Type D, on  
 385 lbs/sys, Base, Type D, on  
 385 lbs/sys, Base, Type D, on  
 Subgrade Treatment, Type 1C, on  
 Existing Natural Subgrade

**NOTES:**  
 All Stations and Offsets from Line "PR-A" except as noted  
 Existing Pavement Markings to be Removed  
 When in Conflict with Traffic Maintenance Scheme.

DATE	REVISION

RECOMMENDED FOR APPROVAL _____	DESIGN ENGINEER _____	DATE _____
DESIGNED: _____ JTS	DRAWN: _____ EAK	
CHECKED: _____ KRO	CHECKED: _____ KRO	

**INDIANA  
 DEPARTMENT OF TRANSPORTATION**

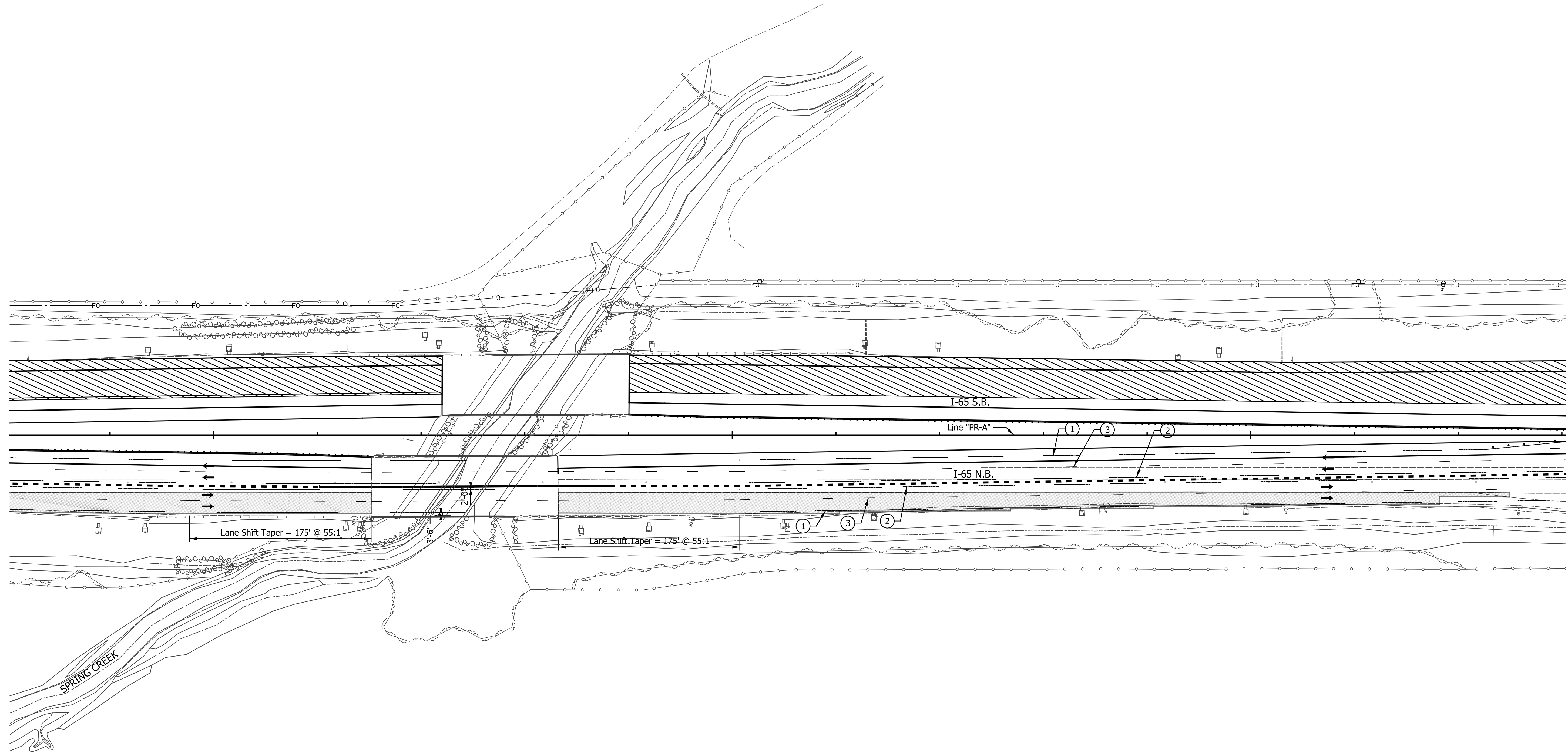
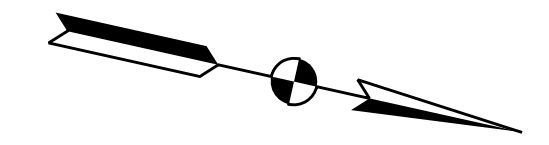
**MAINTENANCE OF TRAFFIC  
 PHASE III - LINE "PR-A"**

HORIZONTAL SCALE 1" = 50'	BRIDGE FILE SEE BRIDGE PLANS
VERTICAL SCALE N/A	DESIGNATION 1802967
SURVEY BOOK N/A	SHEETS 80 of 476
CONTRACT R-41841	PROJECT 1802967

365

370

375



- Construction Sign, Type A or Type B
- Type "A" Construction Warning Light
- Type III-A or III-B Barricade
- Type "B" Construction Warning Light
- Flashing Arrow Sign
- Temporary Traffic Barrier, Type 2
- Temporary Traffic Barrier, Type 2, Anchored

- Direction of Traffic Construction Area
- HMA for Temporary Pavement, Type D
- Standard Drum
- Energy Absorbing Terminal, CZ, TL-3

- ① Temp. Pavement Marking, Removable, 4 in., White
- ② Temp. Pavement Marking, Removable, 4 in., Yellow
- ③ Temp. Pavement Marking, Removable, 4 in., Broken White
- ④ Temp. Pavement Marking, Removable, 8 in., White
- ⑤ Temp. Pavement Marking, Removable, 8 in., Yellow
- ⑥ HMA for Temporary Pavement, Type D

HMA FOR TEMPORARY PAVEMENT, D:  
 Consisting of:  
 165 lbs/sys, Surface, Type D, on  
 385 lbs/sys, Intermediate, Type D, on  
 385 lbs/sys, Base, Type D, on  
 385 lbs/sys, Base, Type D, on  
 Subgrade Treatment, Type 1C, on  
 Existing Natural Subgrade

NOTES:  
 All Stations and Offsets from Line "PR-A" except as noted  
 Existing Pavement Markings to be Removed  
 When in Conflict with Traffic Maintenance Scheme.

DATE	REVISION

RECOMMENDED FOR APPROVAL _____	DESIGN ENGINEER _____	DATE _____
DESIGNED: JTS	DRAWN: EAK	
CHECKED: KRO	CHECKED: KRO	

INDIANA  
 DEPARTMENT OF TRANSPORTATION

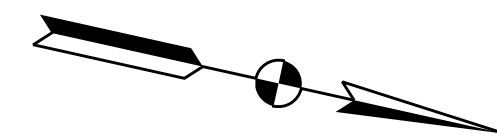
MAINTENANCE OF TRAFFIC  
 PHASE III - LINE "PR-A"

HORIZONTAL SCALE 1" = 50'	BRIDGE FILE SEE BRIDGE PLANS
VERTICAL SCALE N/A	DESIGNATION 1802967
SURVEY BOOK N/A	SHEETS 81 of 476
CONTRACT R-41841	PROJECT 1802967

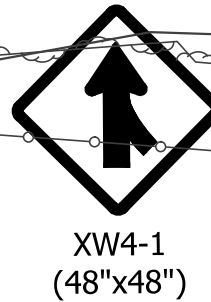
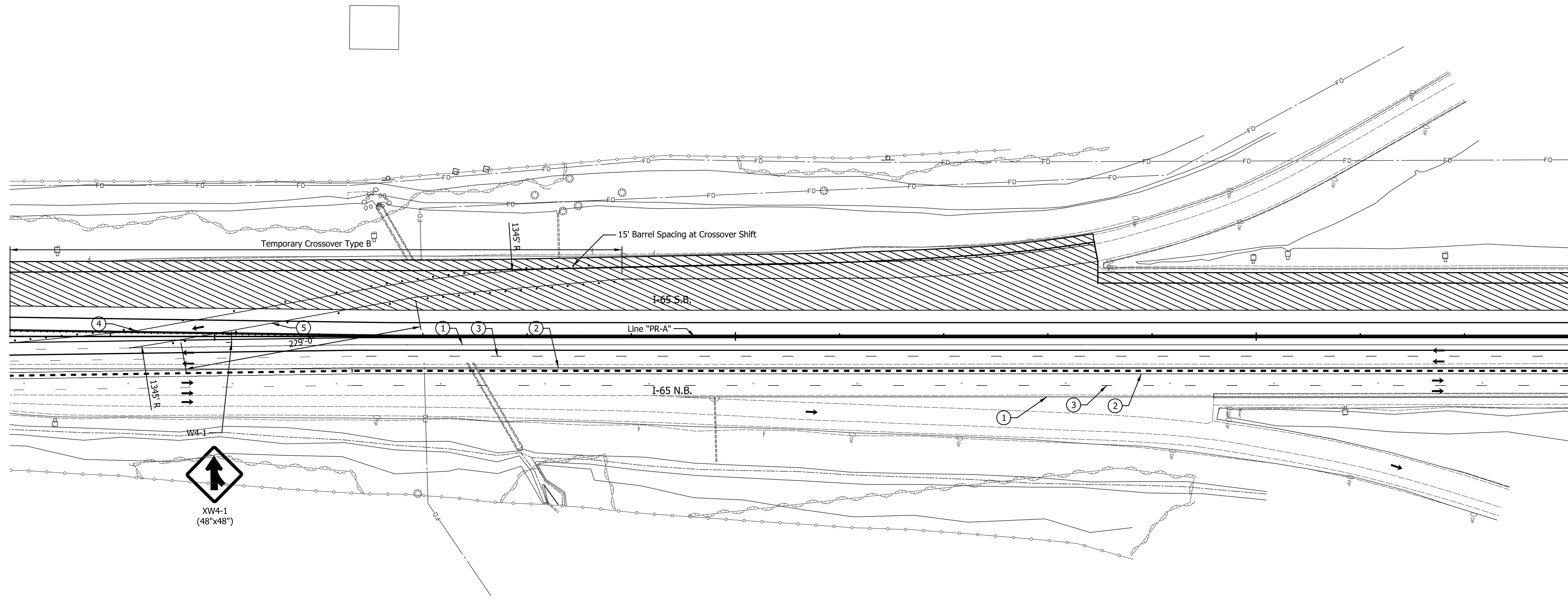
380

385

390



Note to Reviewer:  
Crossover ramp to I-65 maintained through this phase as shown.  
Anticipated temporary closure and detour to US 52 interchange  
to complete pavement work in this phase.



- Construction Sign, Type A or Type B
- Type "A" Construction Warning Light
- Type III-A or III-B Barricade
- Type "B" Construction Warning Light
- Flashing Arrow Sign
- Temporary Traffic Barrier, Type 2
- Temporary Traffic Barrier, Type 2, Anchored

**LEGEND**

- Direction of Traffic Construction Area
- HMA for Temporary Pavement, Type D
- Standard Drum
- Energy Absorbing Terminal, CZ, TL-3

- ① Temp. Pavement Marking, Removable, 4 in., White
- ② Temp. Pavement Marking, Removable, 4 in., Yellow
- ③ Temp. Pavement Marking, Removable, 4 in., Broken White
- ④ Temp. Pavement Marking, Removable, 8 in., White
- ⑤ Temp. Pavement Marking, Removable, 8 in., Yellow
- Ⓣ HMA for Temporary Pavement, Type D

HMA FOR TEMPORARY PAVEMENT, D:  
Consisting of:  
165 lbs/sys, Surface, Type D, on  
385 lbs/sys, Intermediate, Type D, on  
385 lbs/sys, Base, Type D, on  
385 lbs/sys, Base, Type D, on  
Subgrade Treatment, Type 1C, on  
Existing Natural Subgrade

**NOTES:**

All Stations and Offsets from Line "PR-A" except as noted

Existing Pavement Markings to be Removed  
When in Conflict with Traffic Maintenance Scheme.

DATE	REVISION

RECOMMENDED FOR APPROVAL _____	DESIGN ENGINEER _____	DATE _____
DESIGNED: _____ JTS _____	DRAWN: _____ EAK _____	
CHECKED: _____ KRO _____	CHECKED: _____ KRO _____	

**INDIANA**  
**DEPARTMENT OF TRANSPORTATION**

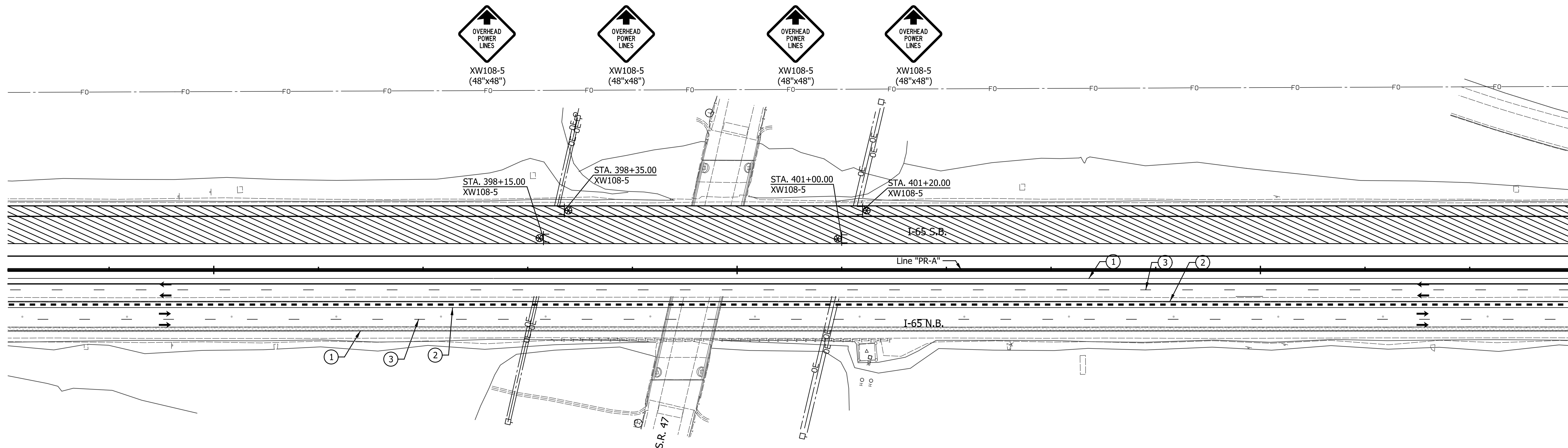
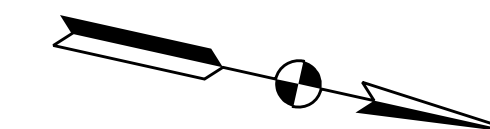
**MAINTENANCE OF TRAFFIC**  
**PHASE III - LINE "PR-A"**

HORIZONTAL SCALE 1" = 50'	BRIDGE FILE SEE BRIDGE PLANS
VERTICAL SCALE N/A	DESIGNATION 1802967
SURVEY BOOK N/A	SHEETS 82 of 476
CONTRACT R-41841	PROJECT 1802967

395

400

405



- Construction Sign, Type A or Type B
- Type "A" Construction Warning Light
- Type III-A or III-B Barricade
- Type "B" Construction Warning Light
- Flashing Arrow Sign
- Temporary Traffic Barrier, Type 2
- Temporary Traffic Barrier, Type 2, Anchored

- LEGEND**
- Direction of Traffic
  - Construction Area
  - HMA for Temporary Pavement, Type D
  - Standard Drum
  - Energy Absorbing Terminal, CZ, TL-3

- ① Temp. Pavement Marking, Removable, 4 in., White
- ② Temp. Pavement Marking, Removable, 4 in., Yellow
- ③ Temp. Pavement Marking, Removable, 4 in., Broken White
- ④ Temp. Pavement Marking, Removable, 8 in., White
- ⑤ Temp. Pavement Marking, Removable, 8 in., Yellow
- Ⓣ HMA for Temporary Pavement, Type D

HMA FOR TEMPORARY PAVEMENT, D:  
 Consisting of:  
 165 lbs/sys, Surface, Type D, on  
 385 lbs/sys, Intermediate, Type D, on  
 385 lbs/sys, Base, Type D, on  
 385 lbs/sys, Base, Type D, on  
 Subgrade Treatment, Type 1C, on  
 Existing Natural Subgrade

**NOTES:**  
 All Stations and Offsets from Line "PR-A" except as noted  
 Existing Pavement Markings to be Removed  
 When in Conflict with Traffic Maintenance Scheme.

DATE	REVISION

RECOMMENDED FOR APPROVAL _____	DESIGN ENGINEER _____	DATE _____
DESIGNED: _____ JTS	DRAWN: _____ EAK	
CHECKED: _____ KRO	CHECKED: _____ KRO	

**INDIANA  
DEPARTMENT OF TRANSPORTATION**

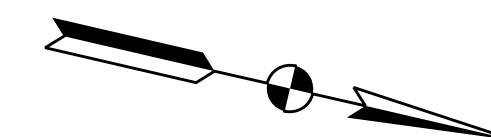
**MAINTENANCE OF TRAFFIC  
PHASE III - LINE "PR-A"**

HORIZONTAL SCALE 1" = 50'	BRIDGE FILE SEE BRIDGE PLANS
VERTICAL SCALE N/A	DESIGNATION 1802967
SURVEY BOOK N/A	SHEETS 83 of 476
CONTRACT R-41841	PROJECT 1802967

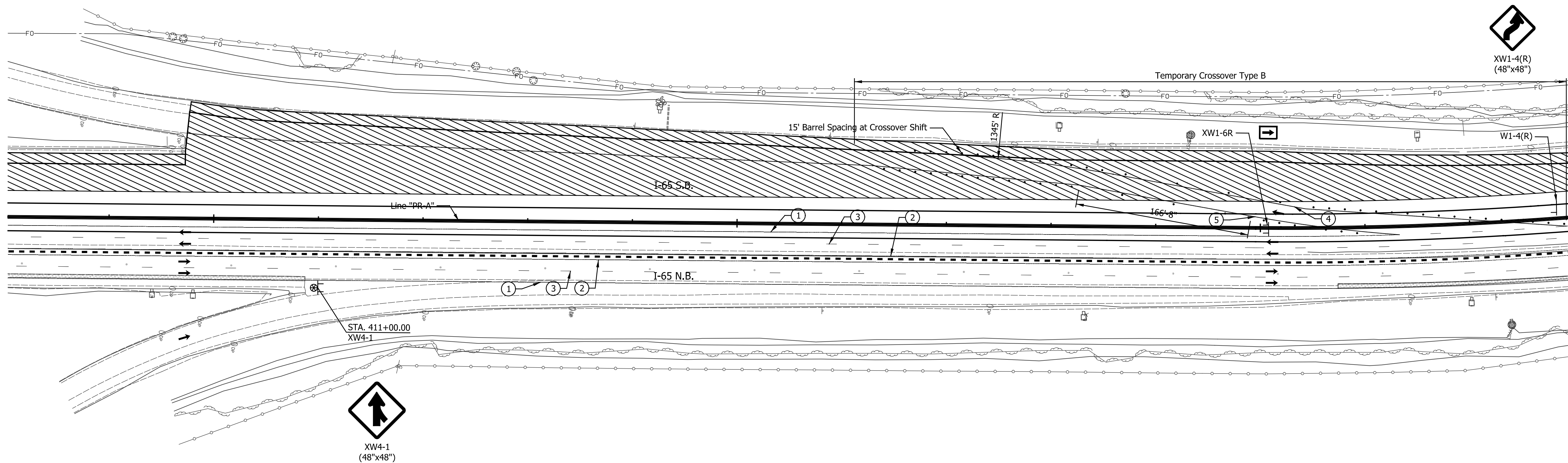
410

415

420



Note to Reviewer:  
Crossover ramp from I-65 maintained through this phase as shown.  
Anticipated temporary closure and detour to SR 28 interchange  
to complete pavement work in this phase.



LEGEND

- Construction Sign, Type A or Type B
- Type "A" Construction Warning Light
- Type III-A or III-B Barricade
- Type "B" Construction Warning Light
- Flashing Arrow Sign
- Temporary Traffic Barrier, Type 2
- Temporary Traffic Barrier, Type 2, Anchored

- Direction of Traffic Construction Area
- HMA for Temporary Pavement, Type D
- Standard Drum
- Energy Absorbing Terminal, CZ, TL-3

- ① Temp. Pavement Marking, Removable, 4 in., White
- ② Temp. Pavement Marking, Removable, 4 in., Yellow
- ③ Temp. Pavement Marking, Removable, 4 in., Broken White
- ④ Temp. Pavement Marking, Removable, 8 in., White
- ⑤ Temp. Pavement Marking, Removable, 8 in., Yellow
- Ⓣ HMA for Temporary Pavement, Type D

HMA FOR TEMPORARY PAVEMENT, D:  
Consisting of:  
165 lbs/sys, Surface, Type D, on  
385 lbs/sys, Intermediate, Type D, on  
385 lbs/sys, Base, Type D, on  
385 lbs/sys, Base, Type D, on  
Subgrade Treatment, Type 1C, on  
Existing Natural Subgrade

NOTES:

All Stations and Offsets from Line "PR-A" except as noted

Existing Pavement Markings to be Removed  
When in Conflict with Traffic Maintenance Scheme.

DATE	REVISION

RECOMMENDED FOR APPROVAL _____	DESIGN ENGINEER _____	DATE _____
DESIGNED: _____ JTS	DRAWN: _____ EAK	
CHECKED: _____ KRO	CHECKED: _____ KRO	

**INDIANA**  
**DEPARTMENT OF TRANSPORTATION**

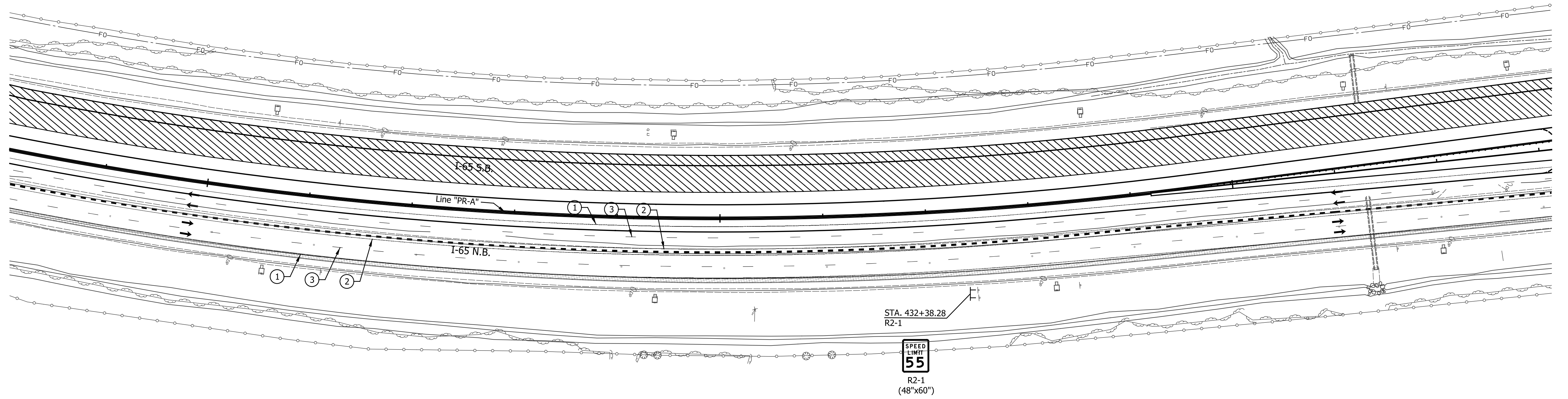
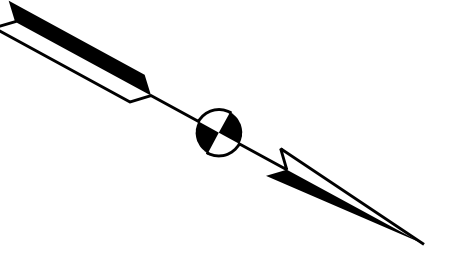
**MAINTENANCE OF TRAFFIC**  
**PHASE III - LINE "PR-A"**

HORIZONTAL SCALE	BRIDGE FILE
1" = 50'	SEE BRIDGE PLANS
VERTICAL SCALE	DESIGNATION
N/A	1802967
SURVEY BOOK	SHEETS
N/A	84 of 476
CONTRACT	PROJECT
R-41841	1802967

425

430

435



- Construction Sign, Type A or Type B
- Type "A" Construction Warning Light
- Type III-A or III-B Barricade
- Type "B" Construction Warning Light
- Flashing Arrow Sign
- Temporary Traffic Barrier, Type 2
- Temporary Traffic Barrier, Type 2, Anchored

- Direction of Traffic
- Construction Area
- HMA for Temporary Pavement, Type D
- Standard Drum
- Energy Absorbing Terminal, CZ, TL-3

- ① Temp. Pavement Marking, Removable, 4 in., White
- ② Temp. Pavement Marking, Removable, 4 in., Yellow
- ③ Temp. Pavement Marking, Removable, 4 in., Broken White
- ④ Temp. Pavement Marking, Removable, 8 in., White
- ⑤ Temp. Pavement Marking, Removable, 8 in., Yellow
- ① HMA for Temporary Pavement, Type D

HMA FOR TEMPORARY PAVEMENT, D:  
 Consisting of:  
 165 lbs/sys, Surface, Type D, on  
 385 lbs/sys, Intermediate, Type D, on  
 385 lbs/sys, Base, Type D, on  
 385 lbs/sys, Base, Type D, on  
 Subgrade Treatment, Type 1C, on  
 Existing Natural Subgrade

NOTES:  
 All Stations and Offsets from Line "PR-A" except as noted  
 Existing Pavement Markings to be Removed  
 When in Conflict with Traffic Maintenance Scheme.

DATE	REVISION

RECOMMENDED FOR APPROVAL	DESIGN ENGINEER	DATE
DESIGNED: JTS	DRAWN: EAK	
CHECKED: KRO	CHECKED: KRO	

INDIANA  
 DEPARTMENT OF TRANSPORTATION  
 MAINTENANCE OF TRAFFIC  
 PHASE III - LINE "PR-A"

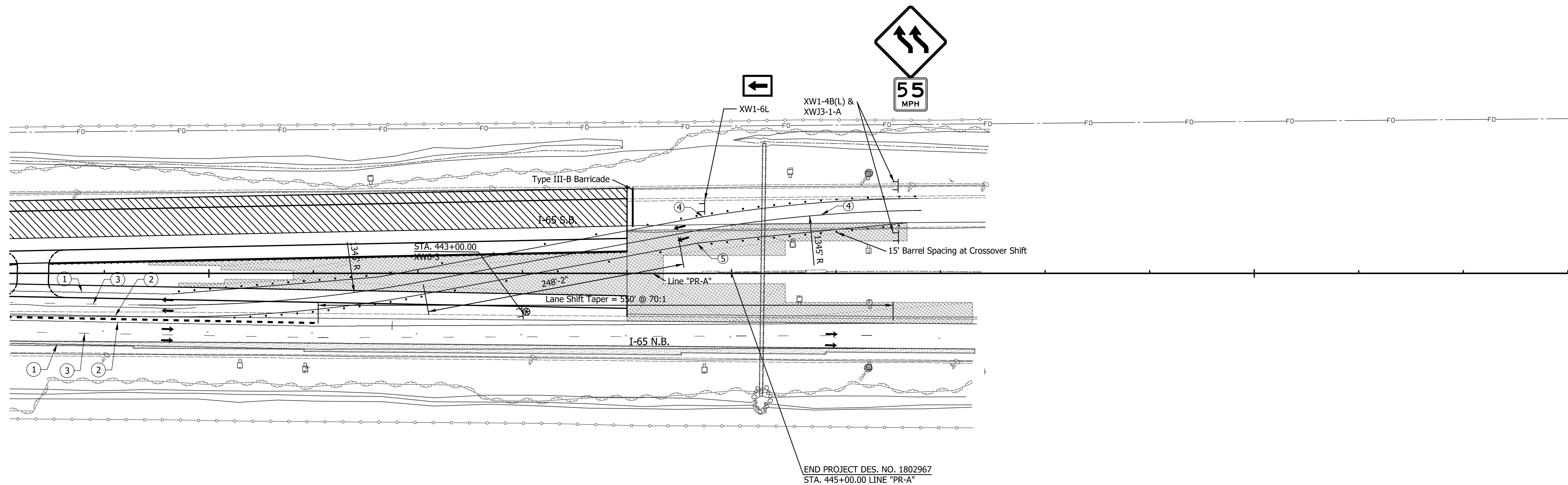
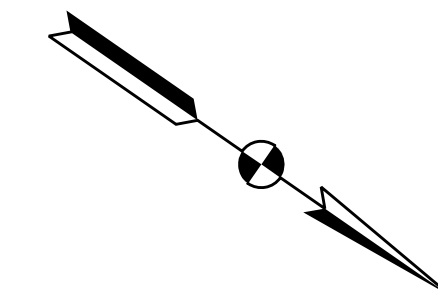
HORIZONTAL SCALE	BRIDGE FILE
1" = 50'	SEE BRIDGE PLANS
VERTICAL SCALE	DESIGNATION
N/A	1802967
SURVEY BOOK	SHEETS
N/A	85 of 476
CONTRACT	PROJECT
R-41841	1802967



440

445

450



**LEGEND**

- Construction Sign, Type A or Type B
- Type "A" Construction Warning Light
- Type III-A or III-B Barricade
- Type "B" Construction Warning Light
- Flashing Arrow Sign
- Temporary Traffic Barrier, Type 2
- Temporary Traffic Barrier, Type 2, Anchored

- Direction of Traffic
- Construction Area
- HMA for Temporary Pavement, Type D
- Standard Drum
- Energy Absorbing Terminal, CZ, TL-3

- ① Temp. Pavement Marking, Removable, 4 in., White
- ② Temp. Pavement Marking, Removable, 4 in., Yellow
- ③ Temp. Pavement Marking, Removable, 4 in., Broken White
- ④ Temp. Pavement Marking, Removable, 8 in., White
- ⑤ Temp. Pavement Marking, Removable, 8 in., Yellow
- ⑥ HMA for Temporary Pavement, Type D

HMA FOR TEMPORARY PAVEMENT, D:  
 Consisting of:  
 165 lbs/sys, Surface, Type D, on  
 385 lbs/sys, Intermediate, Type D, on  
 385 lbs/sys, Base, Type D, on  
 385 lbs/sys, Base, Type D, on  
 Subgrade Treatment, Type 1C, on  
 Existing Natural Subgrade

**NOTES:**  
 All Stations and Offsets from Line "PR-A" except as noted  
 Existing Pavement Markings to be Removed  
 When in Conflict with Traffic Maintenance Scheme.

DATE	REVISION

RECOMMENDED FOR APPROVAL _____	DESIGN ENGINEER _____	DATE _____
DESIGNED: _____ JTS	DRAWN: _____ EAK	
CHECKED: _____ KRO	CHECKED: _____ KRO	

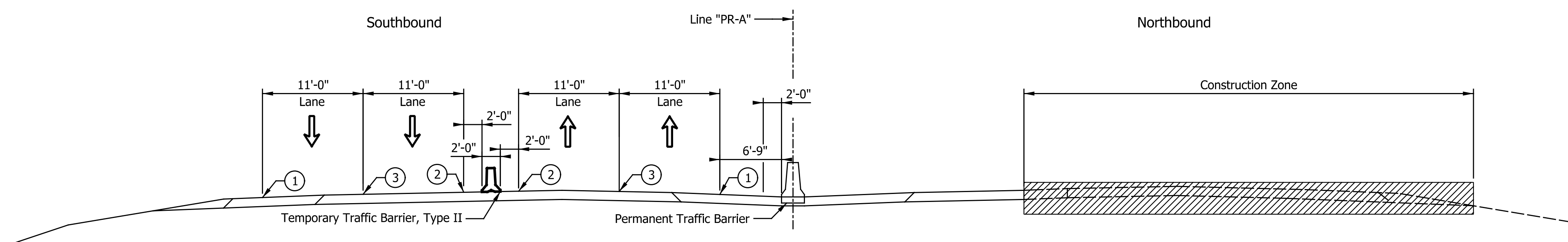
**INDIANA**  
**DEPARTMENT OF TRANSPORTATION**

**MAINTENANCE OF TRAFFIC**  
**PHASE III - LINE "PR-A"**

HORIZONTAL SCALE	BRIDGE FILE
1" = 50'	SEE BRIDGE PLANS
VERTICAL SCALE	DESIGNATION
N/A	1802967
SURVEY BOOK	SHEETS
N/A	86 of 476
CONTRACT	PROJECT
R-41841	1802967

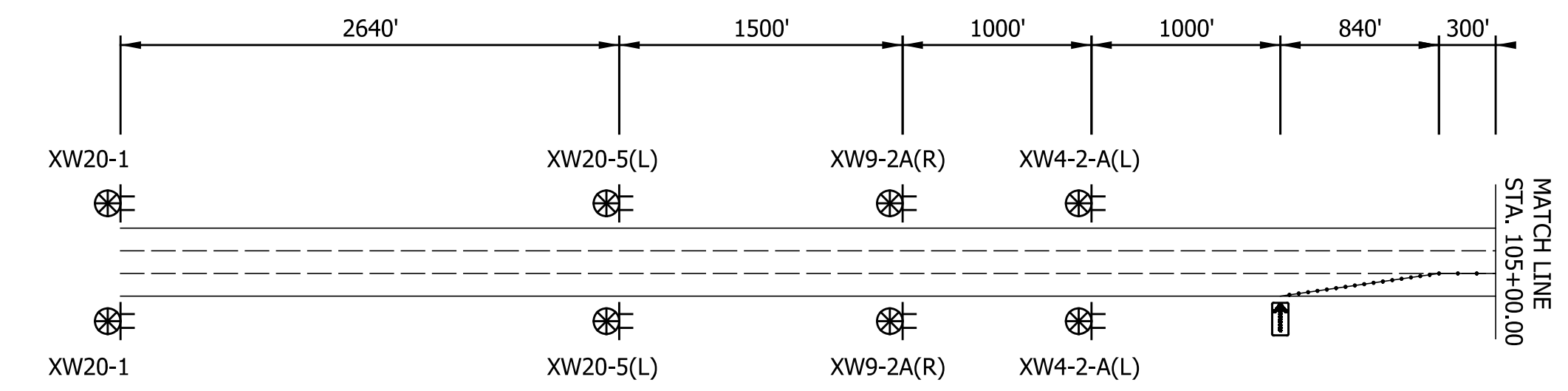
PAY ITEMS

ITEMS	SHEET QUANTITY	PAY QUANTITY
XXXX	XXXX	XXXX
XXXX	XXXX	XXXX

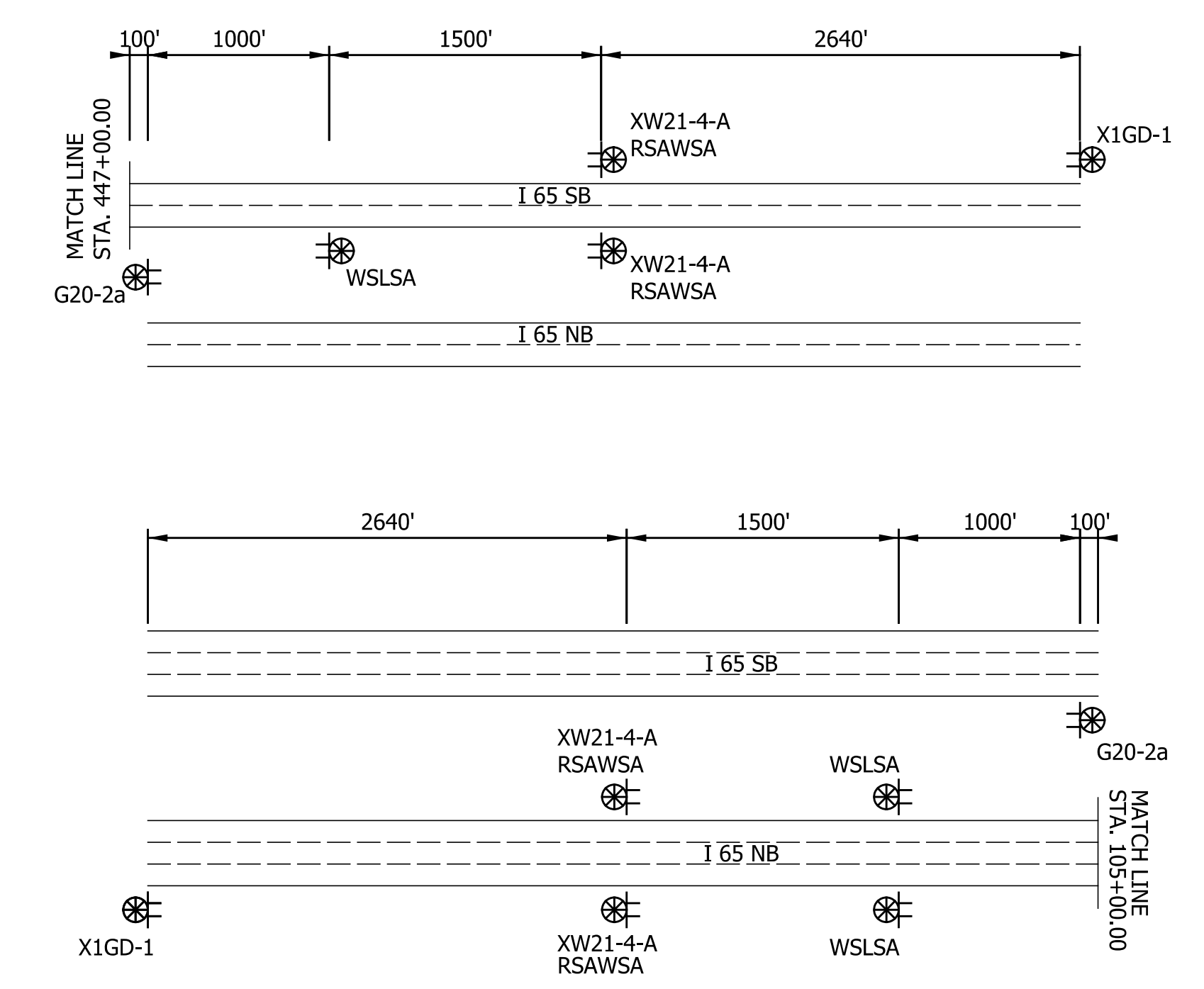


**MOT Phase IV Typical Section**

**NORTHBOUND LEFT LANE CLOSURE ADVANCE SIGNING**



**ADVANCED SIGNING DETAILS**



**Legend:**

T HMA FOR TEMPORARY PAVEMENT, D:  
 Consisting of:  
 165 lbs/sys, Surface, Type D, on  
 385 lbs/sys, Intermediate, Type D, on  
 385 lbs/sys, Base, Type D, on  
 385 lbs/sys, Base, Type D, on  
 Subgrade Treatment, Type 1C, on  
 Existing Natural Subgrade

**PHASE FOUR- General Notes:**

- Design Speed: Mainline I-65 = 55 mph  
 Design Speed: Interchange Ramps = 50 mph
- Design Clear Zone: Mainline I-65 = 24 ft  
 Design Clear Zone: Interchange Ramps = 22 ft
- Two travel lanes maintained in both northbound and southbound direction on west side of centerline "PR-A." Temporary concrete barrier between travel lanes and permanent concrete barrier between travel lanes and construction zone. Northbound middle and outside shoulder lane constructed in Phase IV.
- US 52 Ramps: access to remain open for US 52 EB to I-65 SB entrance ramp; I-65 NB to US 52 WB exit ramp will require restrictions to complete construction across ramp
- SR 47 Ramps: access to remain open to I-65 SB Exit, Entrance Ramps and I-65 NB Exit; Entrance Ramps will require restrictions to complete construction across ramp
- Lafayette Ave. Ramps: access to remain open to I-65 NB/US 52 WB CD Entrance Ramp; I-65 SB Exit closed
- Detour Plan Signage setup for the Alternate Route Plan US 52 and SR 47  
 Detour Plan Signage setup for the Lafayette Ave. Exit Ramp

DATE	REVISION

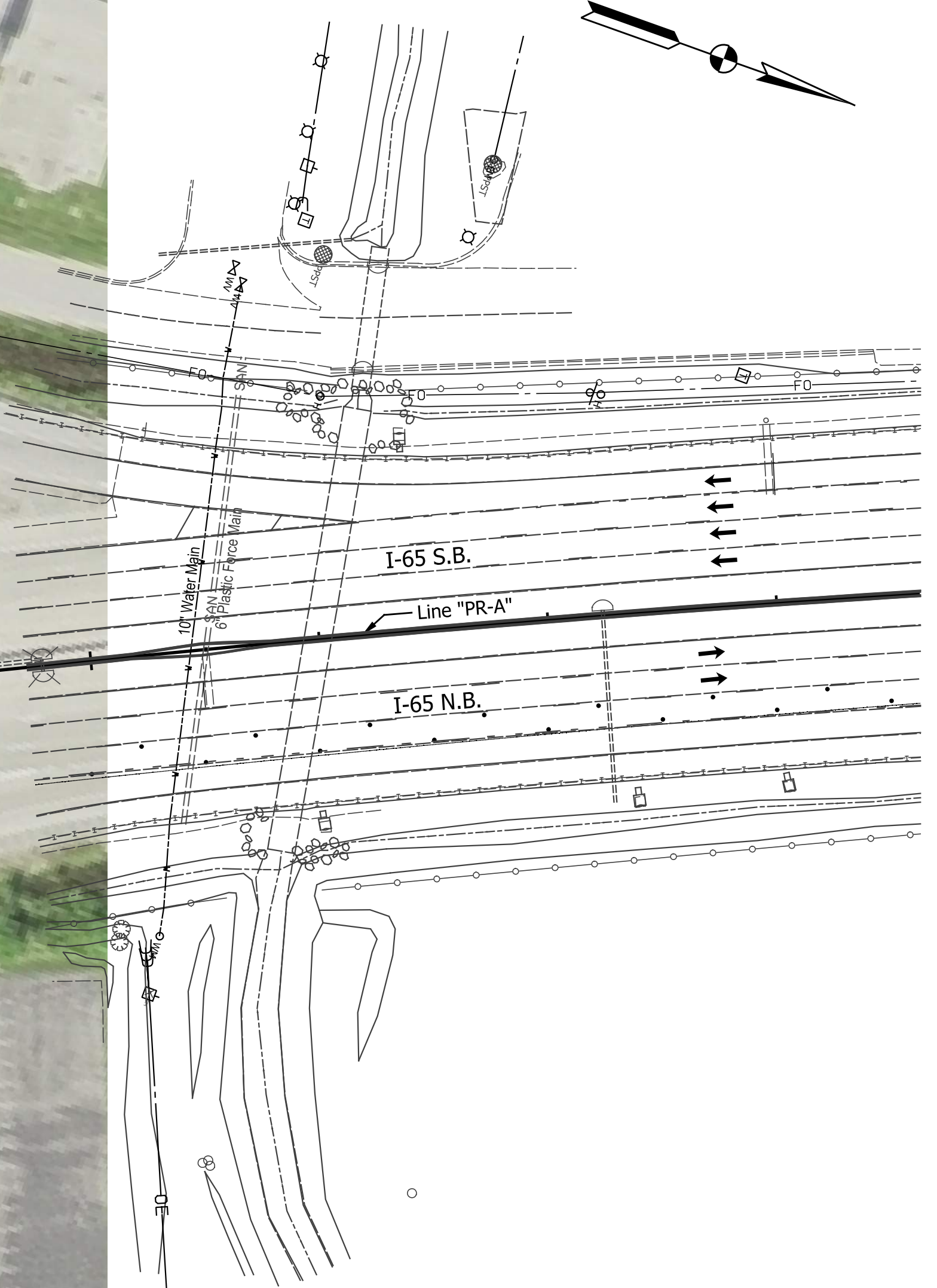
RECOMMENDED FOR APPROVAL _____	DESIGN ENGINEER _____	DATE _____
DESIGNED: _____ JTS _____	DRAWN: _____ JTS _____	
CHECKED: _____ KRO _____	CHECKED: _____ KRO _____	

**INDIANA DEPARTMENT OF TRANSPORTATION**

**MAINTENANCE OF TRAFFIC TYPICAL SECTIONS - PHASE IV**

HORIZONTAL SCALE 1/8" = 1'-0"	BRIDGE FILE SEE BRIDGE PLANS
VERTICAL SCALE 1/8" = 1'-0"	DESIGNATION 1802967
SURVEY BOOK N/A	SHEETS 87 of 476
CONTRACT R-41841	PROJECT 1802967

I:\p\2018\02792\Drawings\201802792.RD.TP.PHIV.TY.01.dgn



- Construction Sign, Type A or Type B
- Type "A" Construction Warning Light
- Type III-A or III-B Barricade
- Type "B" Construction Warning Light
- Flashing Arrow Sign
- Temporary Traffic Barrier, Type 2
- Temporary Traffic Barrier, Type 2, Anchored

- Direction of Traffic Construction Area
- HMA for Temporary Pavement, Type D
- Standard Drum
- Energy Absorbing Terminal, CZ, TL-3

**LEGEND**

- ① Temp. Pavement Marking, Removable, 4 in., White
- ② Temp. Pavement Marking, Removable, 4 in., Yellow
- ③ Temp. Pavement Marking, Removable, 4 in., Broken White
- ④ Temp. Pavement Marking, Removable, 8 in., White
- ⑤ Temp. Pavement Marking, Removable, 8 in., Yellow
- ① HMA for Temporary Pavement, Type D

HMA FOR TEMPORARY PAVEMENT, D:  
 Consisting of:  
 165 lbs/sys, Surface, Type D, on  
 385 lbs/sys, Intermediate, Type D, on  
 385 lbs/sys, Base, Type D, on  
 385 lbs/sys, Base, Type D, on  
 Subgrade Treatment, Type 1C, on  
 Existing Natural Subgrade

**NOTES:**  
 All Stations and Offsets from Line "PR-A" except as noted  
 Existing Pavement Markings to be Removed  
 When in Conflict with Traffic Maintenance Scheme.

DATE	REVISION

RECOMMENDED FOR APPROVAL	DESIGN ENGINEER	DATE
DESIGNED: JTS	DRAWN: EAK	
CHECKED: KRO	CHECKED: KRO	

**INDIANA**  
**DEPARTMENT OF TRANSPORTATION**

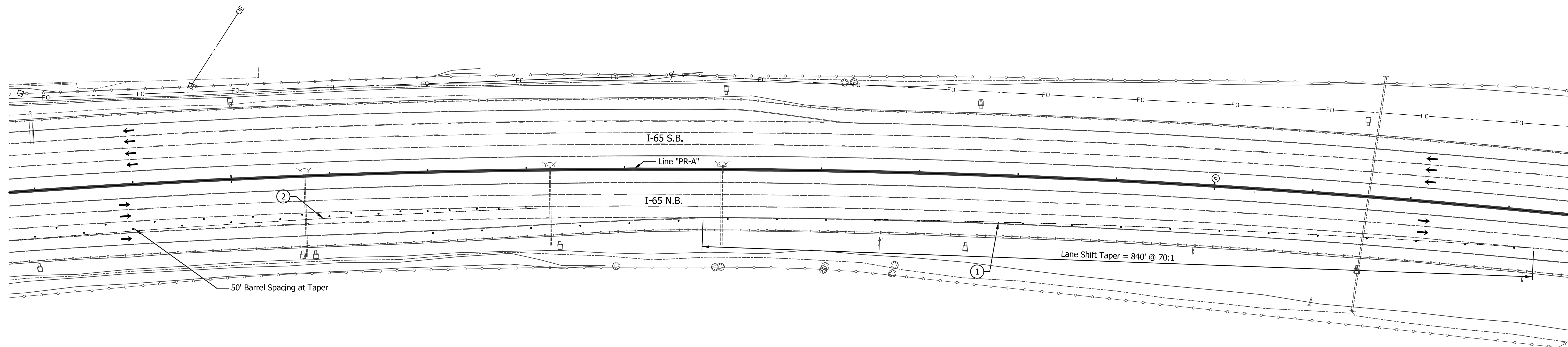
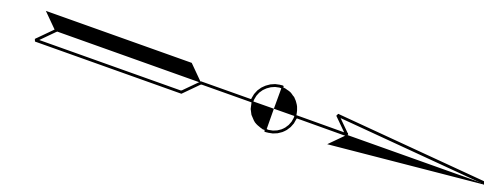
**MAINTENANCE OF TRAFFIC**  
**PHASE IV - LINE "PR-A"**

HORIZONTAL SCALE	BRIDGE FILE
1" = 50'	SEE BRIDGE PLANS
VERTICAL SCALE	DESIGNATION
N/A	1802967
SURVEY BOOK	SHEETS
N/A	88 of 476
CONTRACT	PROJECT
R-41841	1802967

110

115

120



- Construction Sign, Type A or Type B
- Type "A" Construction Warning Light
- Type III-A or III-B Barricade
- Type "B" Construction Warning Light
- Flashing Arrow Sign
- Temporary Traffic Barrier, Type 2
- Temporary Traffic Barrier, Type 2, Anchored

- LEGEND**
- Direction of Traffic
  - Construction Area
  - HMA for Temporary Pavement, Type D
  - Standard Drum
  - Energy Absorbing Terminal, CZ, TL-3

- ① Temp. Pavement Marking, Removable, 4 in., White
- ② Temp. Pavement Marking, Removable, 4 in., Yellow
- ③ Temp. Pavement Marking, Removable, 4 in., Broken White
- ④ Temp. Pavement Marking, Removable, 8 in., White
- ⑤ Temp. Pavement Marking, Removable, 8 in., Yellow
- ⑥ HMA for Temporary Pavement, Type D

HMA FOR TEMPORARY PAVEMENT, D:  
 Consisting of:  
 165 lbs/sys, Surface, Type D, on  
 385 lbs/sys, Intermediate, Type D, on  
 385 lbs/sys, Base, Type D, on  
 385 lbs/sys, Base, Type D, on  
 Subgrade Treatment, Type 1C, on  
 Existing Natural Subgrade

**NOTES:**  
 All Stations and Offsets from Line "PR-A" except as noted  
 Existing Pavement Markings to be Removed  
 When in Conflict with Traffic Maintenance Scheme.

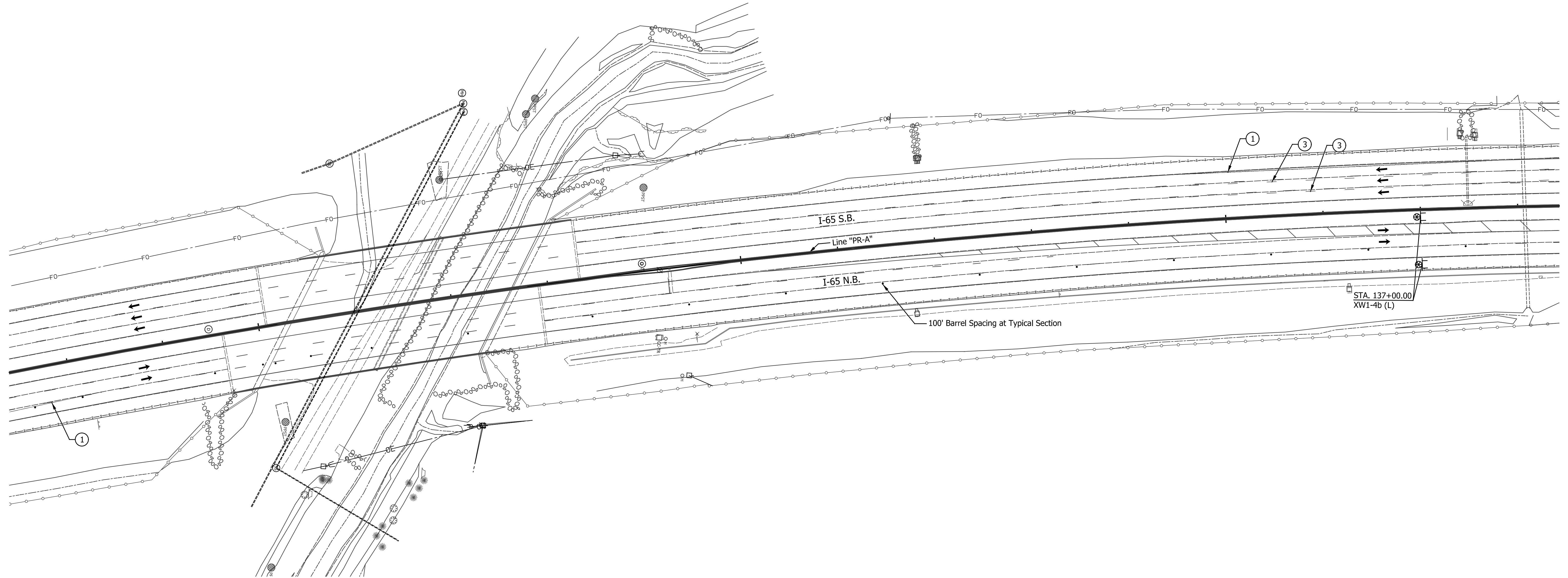
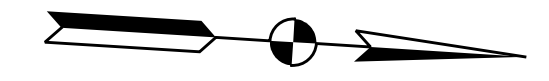
DATE	REVISION

RECOMMENDED FOR APPROVAL _____	DESIGN ENGINEER _____	DATE _____
DESIGNED: _____ JTS _____	DRAWN: _____ EAK _____	
CHECKED: _____ KRO _____	CHECKED: _____ KRO _____	

**INDIANA**  
**DEPARTMENT OF TRANSPORTATION**

**MAINTENANCE OF TRAFFIC**  
**PHASE IV - LINE "PR-A"**

HORIZONTAL SCALE	BRIDGE FILE
1" = 50'	SEE BRIDGE PLANS
VERTICAL SCALE	DESIGNATION
N/A	1802967
SURVEY BOOK	SHEETS
N/A	89 of 476
CONTRACT	PROJECT
R-41841	1802967



- Construction Sign, Type A or Type B
- Type "A" Construction Warning Light
- Type III-A or III-B Barricade
- Type "B" Construction Warning Light
- Flashing Arrow Sign
- Temporary Traffic Barrier, Type 2
- Temporary Traffic Barrier, Type 2, Anchored

- Direction of Traffic Construction Area
- HMA for Temporary Pavement, Type D
- Standard Drum
- Energy Absorbing Terminal, CZ, TL-3

LEGEND

- Temp. Pavement Marking, Removable, 4 in., White
- Temp. Pavement Marking, Removable, 4 in., Yellow
- Temp. Pavement Marking, Removable, 4 in., Broken White
- Temp. Pavement Marking, Removable, 8 in., White
- Temp. Pavement Marking, Removable, 8 in., Yellow
- HMA for Temporary Pavement, Type D

HMA FOR TEMPORARY PAVEMENT, D:  
 Consisting of:  
 165 lbs/sys, Surface, Type D, on  
 385 lbs/sys, Intermediate, Type D, on  
 385 lbs/sys, Base, Type D, on  
 385 lbs/sys, Base, Type D, on  
 Subgrade Treatment, Type 1C, on  
 Existing Natural Subgrade

NOTES:

All Stations and Offsets from Line "PR-A" except as noted

Existing Pavement Markings to be Removed When in Conflict with Traffic Maintenance Scheme.

DATE	REVISION

RECOMMENDED FOR APPROVAL _____	DESIGN ENGINEER _____	DATE _____
DESIGNED: JTS	DRAWN: EAK	
CHECKED: KRO	CHECKED: KRO	

**INDIANA**  
**DEPARTMENT OF TRANSPORTATION**


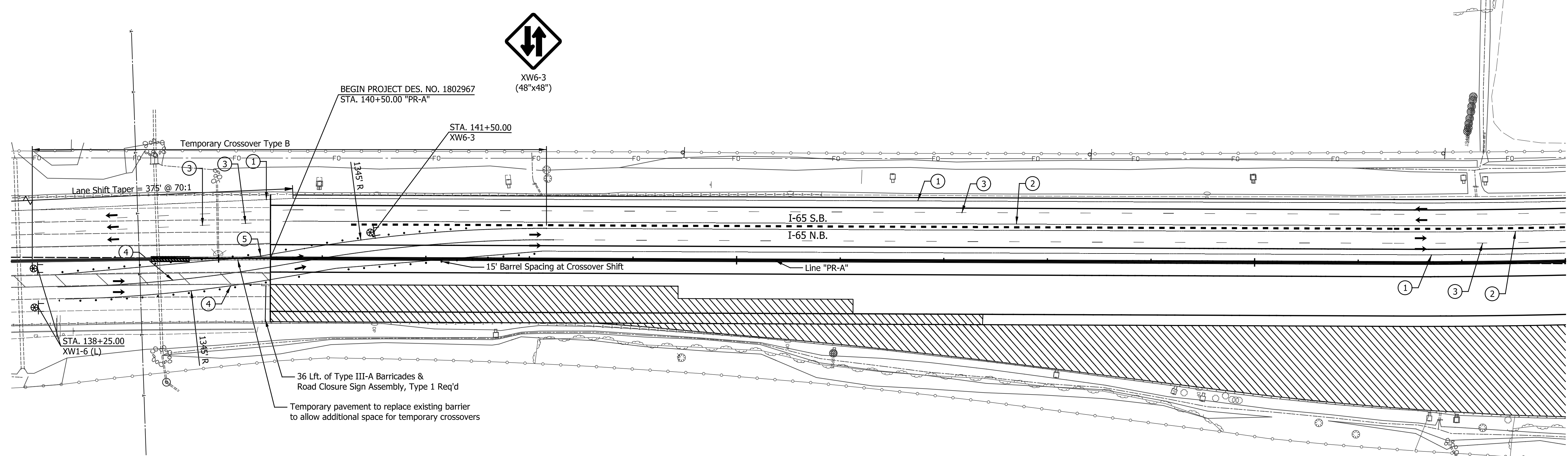
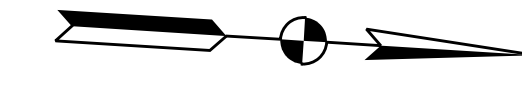
**MAINTENANCE OF TRAFFIC**  
**PHASE IV - LINE "PR-A"**

HORIZONTAL SCALE 1" = 50'	BRIDGE FILE SEE BRIDGE PLANS
VERTICAL SCALE N/A	DESIGNATION 1802967
SURVEY BOOK N/A	SHEETS 90 of 476
CONTRACT R-41841	PROJECT 1802967


140

145

150




XW1-6 (L)  
(48"x24")



55  
MPH

XW1-6 (L)  
(48"x48")  
XW13-1-A  
(36"x36")



XW6-3  
(48"x48")

LEGEND

- Construction Sign, Type A or Type B
- Type "A" Construction Warning Light
- Type III-A or III-B Barricade
- Type "B" Construction Warning Light
- Flashing Arrow Sign
- Temporary Traffic Barrier, Type 2
- Temporary Traffic Barrier, Type 2, Anchored

- Direction of Traffic
- Construction Area
- HMA for Temporary Pavement, Type D
- Standard Drum
- Energy Absorbing Terminal, CZ, TL-3

- ① Temp. Pavement Marking, Removable, 4 in., White
- ② Temp. Pavement Marking, Removable, 4 in., Yellow
- ③ Temp. Pavement Marking, Removable, 4 in., Broken White
- ④ Temp. Pavement Marking, Removable, 8 in., White
- ⑤ Temp. Pavement Marking, Removable, 8 in., Yellow
- ⑥ HMA for Temporary Pavement, Type D

HMA FOR TEMPORARY PAVEMENT, D:  
Consisting of:  
165 lbs/sys, Surface, Type D, on  
385 lbs/sys, Intermediate, Type D, on  
385 lbs/sys, Base, Type D, on  
385 lbs/sys, Base, Type D, on  
Subgrade Treatment, Type 1C, on  
Existing Natural Subgrade

NOTES:  
All Stations and Offsets from Line "PR-A" except as noted  
Existing Pavement Markings to be Removed  
When in Conflict with Traffic Maintenance Scheme.

DATE	REVISION

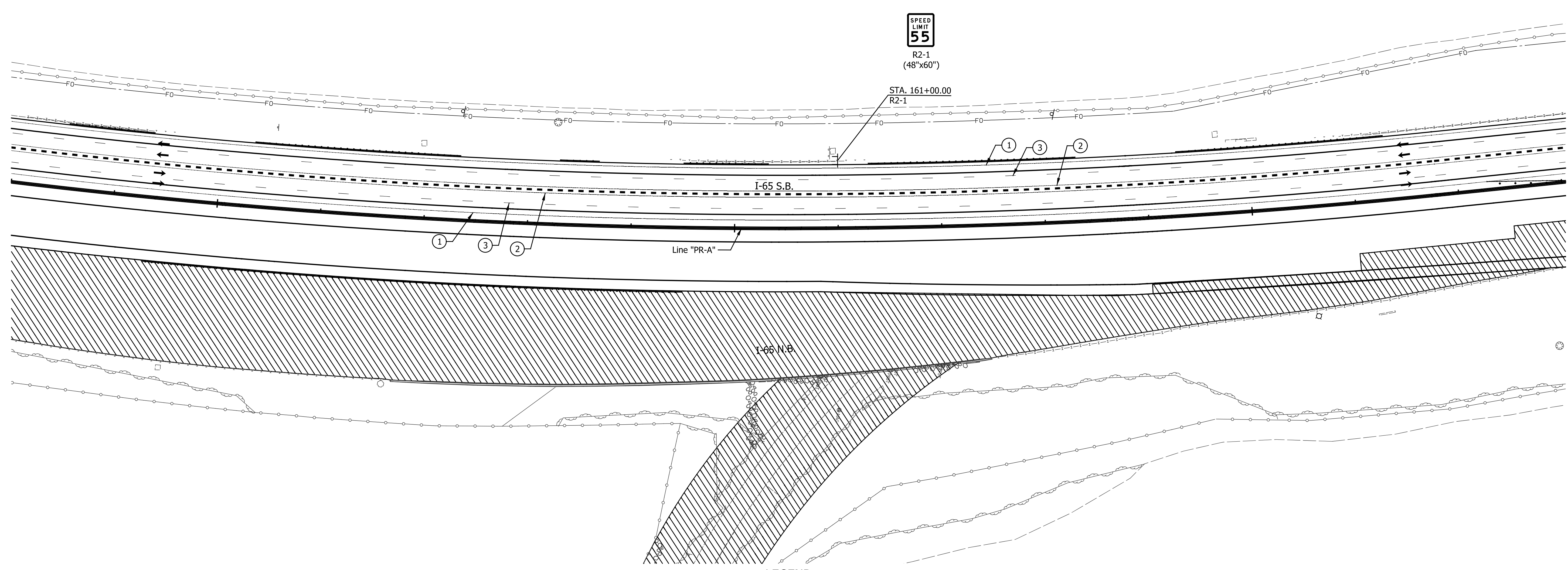
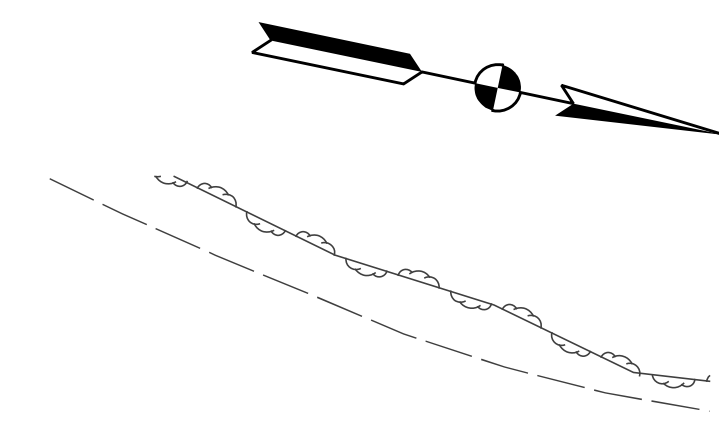
RECOMMENDED FOR APPROVAL _____	DESIGN ENGINEER _____	DATE _____
DESIGNED: JTS	DRAWN: EAK	
CHECKED: KRO	CHECKED: KRO	

**INDIANA  
DEPARTMENT OF TRANSPORTATION**

**MAINTENANCE OF TRAFFIC  
PHASE IV - LINE "PR-A"**

HORIZONTAL SCALE 1" = 50'	BRIDGE FILE SEE BRIDGE PLANS
VERTICAL SCALE N/A	DESIGNATION 1802967
SURVEY BOOK N/A	SHEETS 91 of 476
CONTRACT R-41841	PROJECT 1802967

I:\projects\1802967\Indiana\_Shafer.tbl



- LEGEND**
- Construction Sign, Type A or Type B
  - Type "A" Construction Warning Light
  - Type III-A or III-B Barricade
  - Type "B" Construction Warning Light
  - Flashing Arrow Sign
  - Temporary Traffic Barrier, Type 2
  - Temporary Traffic Barrier, Type 2, Anchored
  - Direction of Traffic
  - Construction Area
  - HMA for Temporary Pavement, Type D
  - Standard Drum
  - Energy Absorbing Terminal, CZ, TL-3
  - ① Temp. Pavement Marking, Removable, 4 in., White
  - ② Temp. Pavement Marking, Removable, 4 in., Yellow
  - ③ Temp. Pavement Marking, Removable, 4 in., Broken White
  - ④ Temp. Pavement Marking, Removable, 8 in., White
  - ⑤ Temp. Pavement Marking, Removable, 8 in., Yellow
  - ⑥ HMA for Temporary Pavement, Type D

HMA FOR TEMPORARY PAVEMENT, D:  
 Consisting of:  
 165 lbs/sys, Surface, Type D, on  
 385 lbs/sys, Intermediate, Type D, on  
 385 lbs/sys, Base, Type D, on  
 385 lbs/sys, Base, Type D, on  
 Subgrade Treatment, Type 1C, on  
 Existing Natural Subgrade

**NOTES:**  
 All Stations and Offsets from Line "PR-A" except as noted  
 Existing Pavement Markings to be Removed  
 When in Conflict with Traffic Maintenance Scheme.

DATE	REVISION

RECOMMENDED FOR APPROVAL	DESIGN ENGINEER	DATE
DESIGNED: JTS	DRAWN: EAK	
CHECKED: KRO	CHECKED: KRO	

**INDIANA**  
**DEPARTMENT OF TRANSPORTATION**

**MAINTENANCE OF TRAFFIC**  
**PHASE IV - LINE "PR-A"**

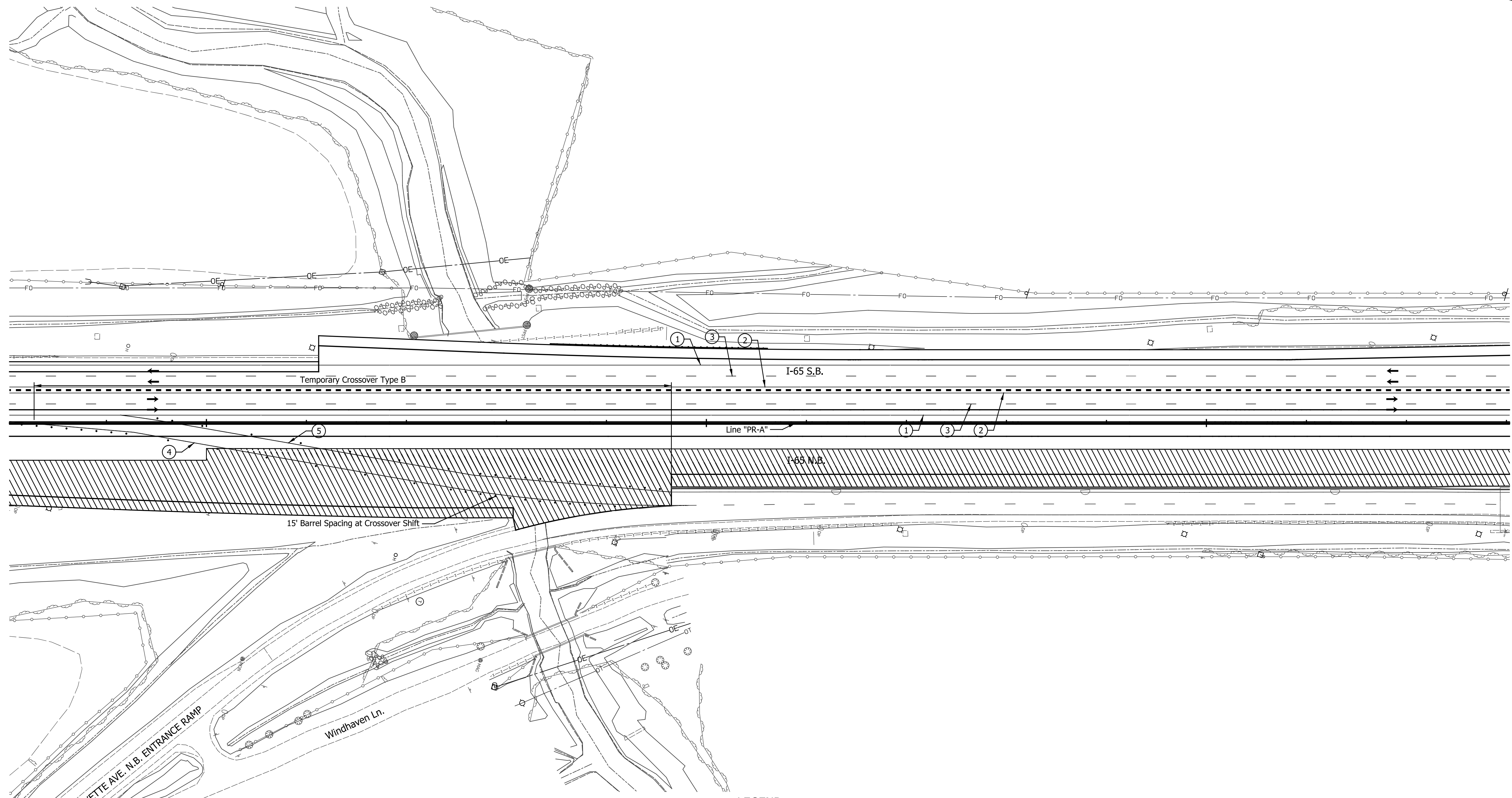
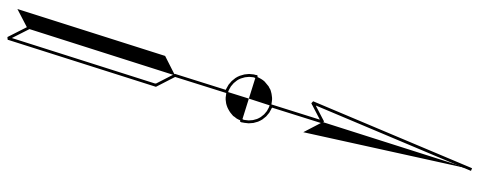
HORIZONTAL SCALE	BRIDGE FILE
1" = 50'	SEE BRIDGE PLANS
VERTICAL SCALE	DESIGNATION
N/A	1802967
SURVEY BOOK	SHEETS
N/A	92 of 476
CONTRACT	PROJECT
R-41841	1802967

I:\projects\2018\10\1802967\Drawings\201802967.RD.TP.PHIV.05.dgn  
 Indiana\_Shafer.tbl

170

175

180



Note to Reviewer:  
Crossover ramp from I-65 maintained through this phase as shown. Anticipated temporary closure and detour to SR 47 interchange to complete pavement work in this phase.

- Construction Sign, Type A or Type B
- Type "A" Construction Warning Light
- Type III-A or III-B Barricade
- Type "B" Construction Warning Light
- Flashing Arrow Sign
- Temporary Traffic Barrier, Type 2
- Temporary Traffic Barrier, Type 2, Anchored



- Direction of Traffic
- Construction Area
- HMA for Temporary Pavement, Type D
- Standard Drum
- Energy Absorbing Terminal, CZ, TL-3

LEGEND

- Temp. Pavement Marking, Removable, 4 in., White
- Temp. Pavement Marking, Removable, 4 in., Yellow
- Temp. Pavement Marking, Removable, 4 in., Broken White
- Temp. Pavement Marking, Removable, 8 in., White
- Temp. Pavement Marking, Removable, 8 in., Yellow
- HMA for Temporary Pavement, Type D

HMA FOR TEMPORARY PAVEMENT, D:  
Consisting of:  
165 lbs/sys, Surface, Type D, on  
385 lbs/sys, Intermediate, Type D, on  
385 lbs/sys, Base, Type D, on  
385 lbs/sys, Base, Type D, on  
Subgrade Treatment, Type 1C, on  
Existing Natural Subgrade

NOTES:  
All Stations and Offsets from Line "PR-A" except as noted  
Existing Pavement Markings to be Removed  
When in Conflict with Traffic Maintenance Scheme.

DATE	REVISION

RECOMMENDED FOR APPROVAL	DESIGN ENGINEER	DATE
DESIGNED: JTS	DRAWN: EAK	
CHECKED: KRO	CHECKED: KRO	

**INDIANA**  
**DEPARTMENT OF TRANSPORTATION**

**MAINTENANCE OF TRAFFIC**  
**PHASE IV - LINE "PR-A"**

HORIZONTAL SCALE	BRIDGE FILE
1" = 50'	SEE BRIDGE PLANS
VERTICAL SCALE	DESIGNATION
N/A	1802967
SURVEY BOOK	SHEETS
N/A	93 of 476
CONTRACT	PROJECT
R-41841	1802967

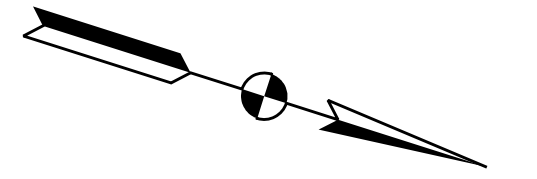
I:\Projects\2018\1802967\Drawings\1802967.RD.TP.PHIV.06.dgn



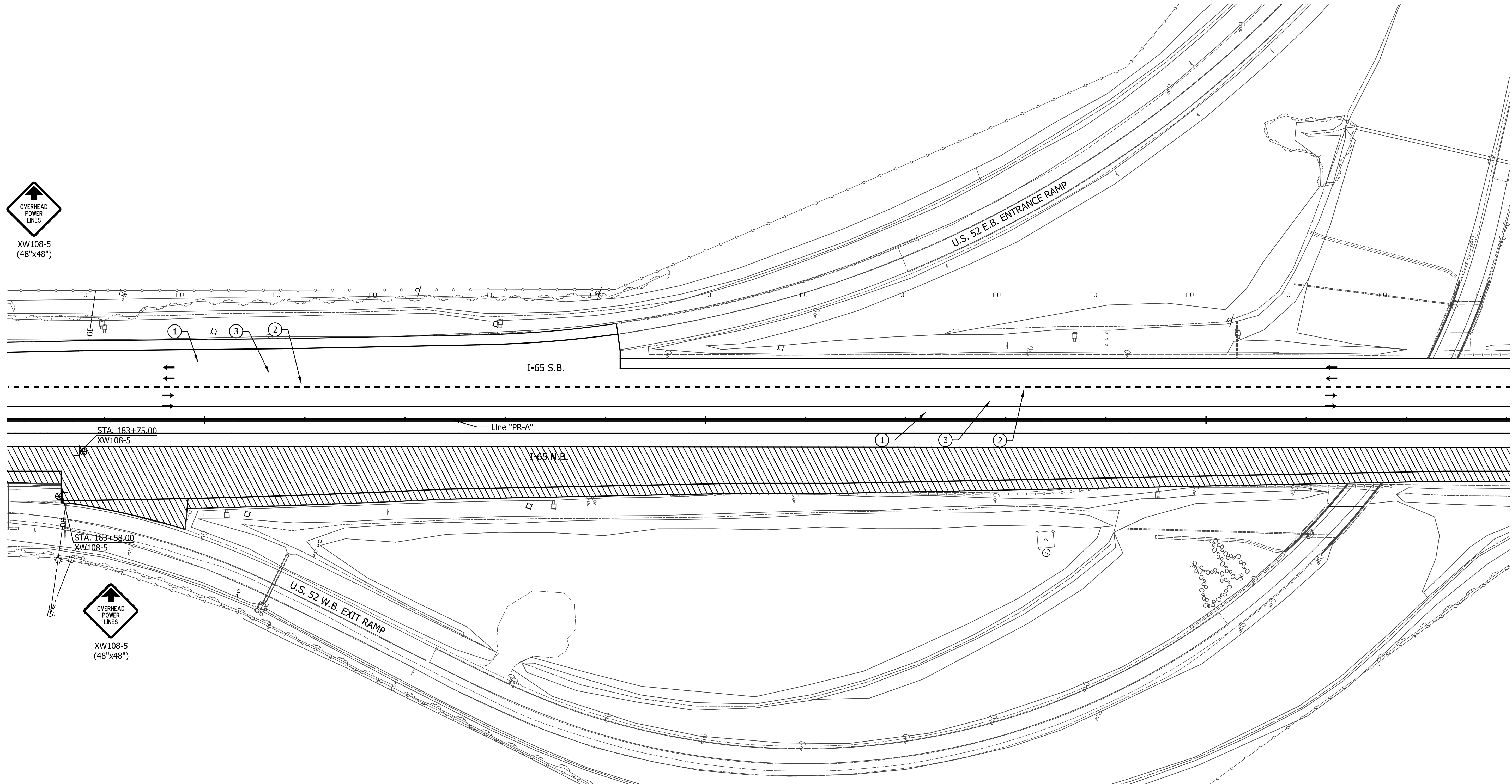
185

190

195



OVERHEAD POWER LINES  
XW108-5  
(48"x48")



OVERHEAD POWER LINES  
XW108-5  
(48"x48")

- Construction Sign, Type A or Type B
- Type "A" Construction Warning Light
- Type III-A or III-B Barricade
- Type "B" Construction Warning Light
- Flashing Arrow Sign
- Temporary Traffic Barrier, Type 2
- Temporary Traffic Barrier, Type 2, Anchored

- Direction of Traffic
- Construction Area
- HMA for Temporary Pavement, Type D
- Standard Drum
- Energy Absorbing Terminal, CZ, TL-3

- ① Temp. Pavement Marking, Removable, 4 in., White
- ② Temp. Pavement Marking, Removable, 4 in., Yellow
- ③ Temp. Pavement Marking, Removable, 4 in., Broken White
- ④ Temp. Pavement Marking, Removable, 8 in., White
- ⑤ Temp. Pavement Marking, Removable, 8 in., Yellow
- ① HMA for Temporary Pavement, Type D

HMA FOR TEMPORARY PAVEMENT, D:  
Consisting of:  
165 lbs/sys, Surface, Type D, on  
385 lbs/sys, Intermediate, Type D, on  
385 lbs/sys, Base, Type D, on  
385 lbs/sys, Base, Type D, on  
Subgrade Treatment, Type 1C, on  
Existing Natural Subgrade

NOTES:  
All Stations and Offsets from Line "PR-A" except as noted  
Existing Pavement Markings to be Removed  
When in Conflict with Traffic Maintenance Scheme.

DATE	REVISION

RECOMMENDED FOR APPROVAL	DESIGN ENGINEER	DATE
DESIGNED: JTS	DRAWN: EAK	
CHECKED: KRO	CHECKED: KRO	

**INDIANA**  
**DEPARTMENT OF TRANSPORTATION**

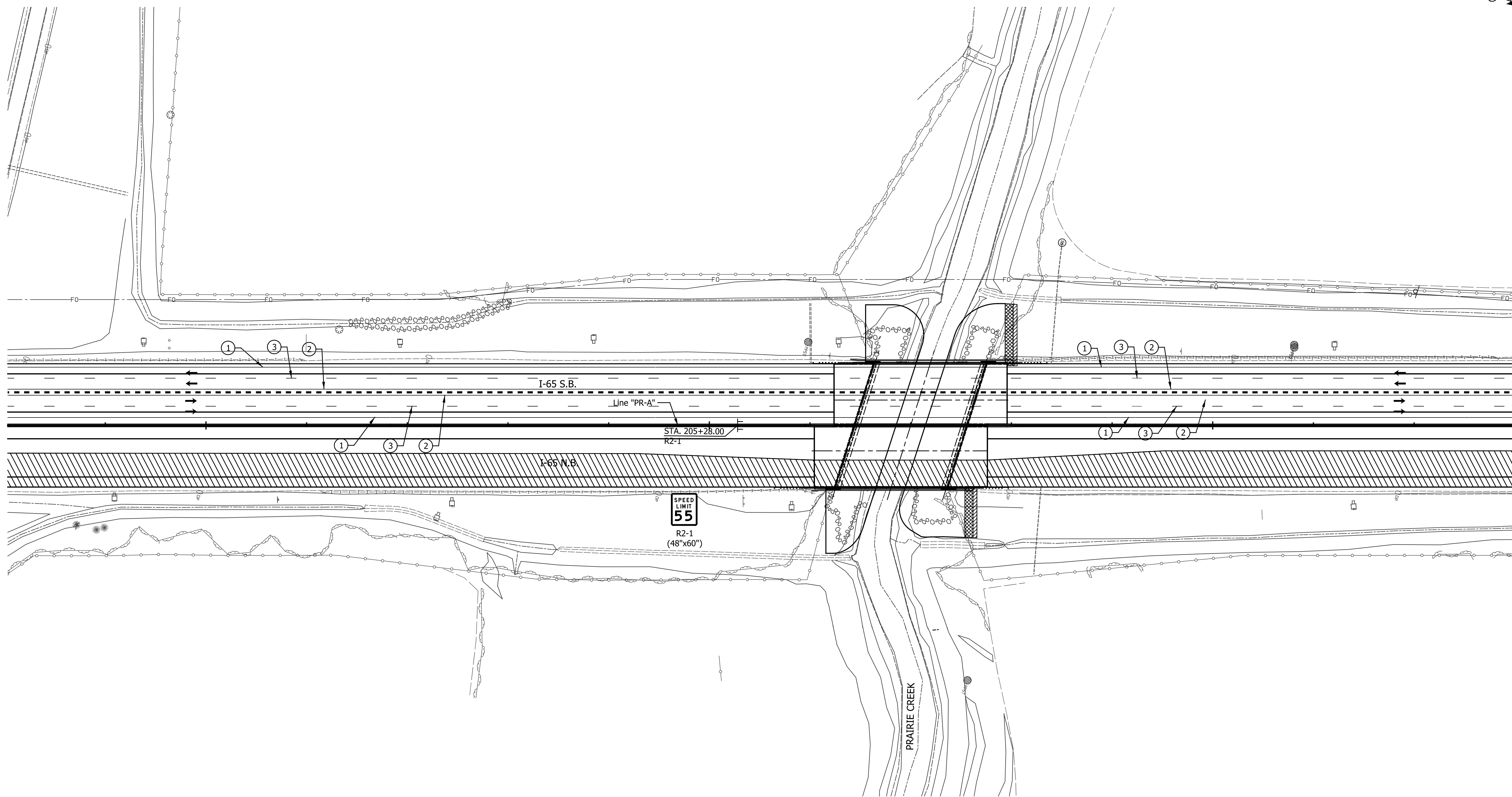
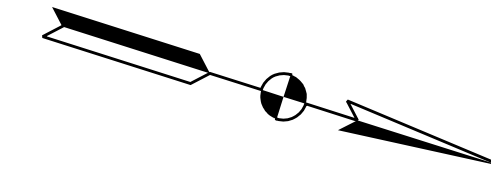
**MAINTENANCE OF TRAFFIC**  
**PHASE IV - LINE "PR-A"**

HORIZONTAL SCALE	BRIDGE FILE
1" = 50'	SEE BRIDGE PLANS
VERTICAL SCALE	DESIGNATION
N/A	1802967
SURVEY BOOK	SHEETS
N/A	94 of 476
CONTRACT	PROJECT
R-41841	1802967

200

205

210



- ⊥ Construction Sign, Type A or Type B
- ⊗ Type "A" Construction Warning Light
- Type III-A or III-B Barricade
- ⊠ Type "B" Construction Warning Light
- ⬅ Flashing Arrow Sign
- Temporary Traffic Barrier, Type 2
- Temporary Traffic Barrier, Type 2, Anchored

- ➔ Direction of Traffic Construction Area
- ▨ HMA for Temporary Pavement, Type D
- Standard Drum
- ▩ Energy Absorbing Terminal, CZ, TL-3

**LEGEND**

- ① Temp. Pavement Marking, Removable, 4 in., White
- ② Temp. Pavement Marking, Removable, 4 in., Yellow
- ③ Temp. Pavement Marking, Removable, 4 in., Broken White
- ④ Temp. Pavement Marking, Removable, 8 in., White
- ⑤ Temp. Pavement Marking, Removable, 8 in., Yellow
- ⑦ HMA for Temporary Pavement, Type D

HMA FOR TEMPORARY PAVEMENT, D:  
 Consisting of:  
 165 lbs/sys, Surface, Type D, on  
 385 lbs/sys, Intermediate, Type D, on  
 385 lbs/sys, Base, Type D, on  
 385 lbs/sys, Base, Type D, on  
 Subgrade Treatment, Type 1C, on  
 Existing Natural Subgrade

**NOTES:**  
 All Stations and Offsets from Line "PR-A" except as noted  
 Existing Pavement Markings to be Removed  
 When in Conflict with Traffic Maintenance Scheme.

DATE	REVISION

RECOMMENDED FOR APPROVAL	DESIGN ENGINEER	DATE
DESIGNED: JTS	DRAWN: EAK	
CHECKED: KRO	CHECKED: KRO	

**INDIANA  
 DEPARTMENT OF TRANSPORTATION**

**MAINTENANCE OF TRAFFIC  
 PHASE IV - LINE "PR-A"**

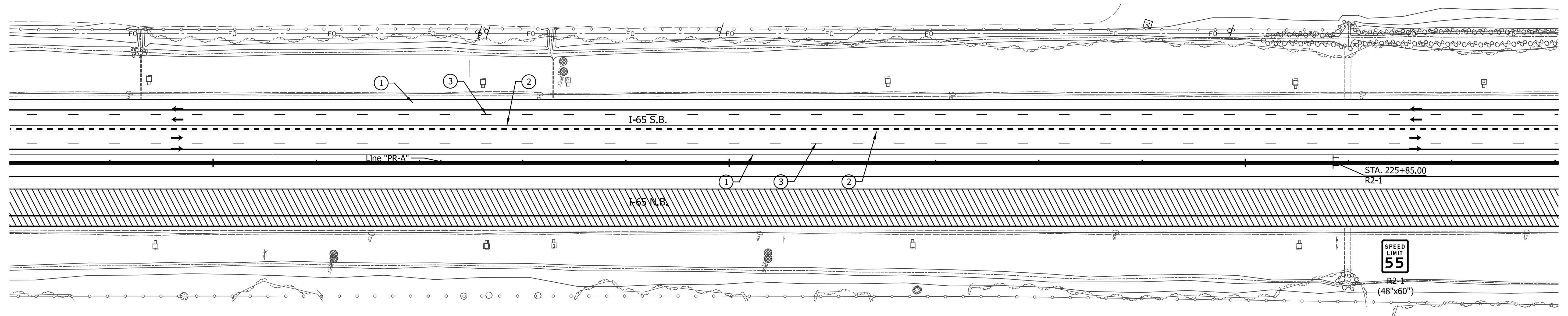
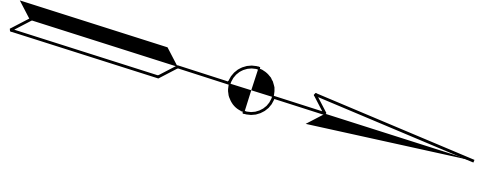
HORIZONTAL SCALE	BRIDGE FILE
1" = 50'	SEE BRIDGE PLANS
VERTICAL SCALE	DESIGNATION
N/A	1802967
SURVEY BOOK	SHEETS
N/A	95 of 476
CONTRACT	PROJECT
R-41841	1802967

I:\projects\2018\201802967\Drawings\201802967.RD.TP.PHIV.08.dgn

215

220

225



- Construction Sign, Type A or Type B
- Type "A" Construction Warning Light
- Type III-A or III-B Barricade
- Type "B" Construction Warning Light
- Flashing Arrow Sign
- Temporary Traffic Barrier, Type 2
- Temporary Traffic Barrier, Type 2, Anchored

- Direction of Traffic Construction Area
- HMA for Temporary Pavement, Type D
- Standard Drum
- Energy Absorbing Terminal, CZ, TL-3

**LEGEND**

- ① Temp. Pavement Marking, Removable, 4 in., White
- ② Temp. Pavement Marking, Removable, 4 in., Yellow
- ③ Temp. Pavement Marking, Removable, 4 in., Broken White
- ④ Temp. Pavement Marking, Removable, 8 in., White
- ⑤ Temp. Pavement Marking, Removable, 8 in., Yellow
- Ⓣ HMA for Temporary Pavement, Type D

HMA FOR TEMPORARY PAVEMENT, D:  
 Consisting of:  
 165 lbs/sys, Surface, Type D, on  
 385 lbs/sys, Intermediate, Type D, on  
 385 lbs/sys, Base, Type D, on  
 385 lbs/sys, Base, Type D, on  
 Subgrade Treatment, Type 1C, on  
 Existing Natural Subgrade

**NOTES:**  
 All Stations and Offsets from Line "PR-A" except as noted  
 Existing Pavement Markings to be Removed  
 When in Conflict with Traffic Maintenance Scheme.

DATE	REVISION

RECOMMENDED FOR APPROVAL _____	DESIGN ENGINEER _____	DATE _____
DESIGNED: _____ JTS	DRAWN: _____ EAK	
CHECKED: _____ KRO	CHECKED: _____ KRO	

**INDIANA  
DEPARTMENT OF TRANSPORTATION**

**MAINTENANCE OF TRAFFIC  
PHASE IV - LINE "PR-A"**

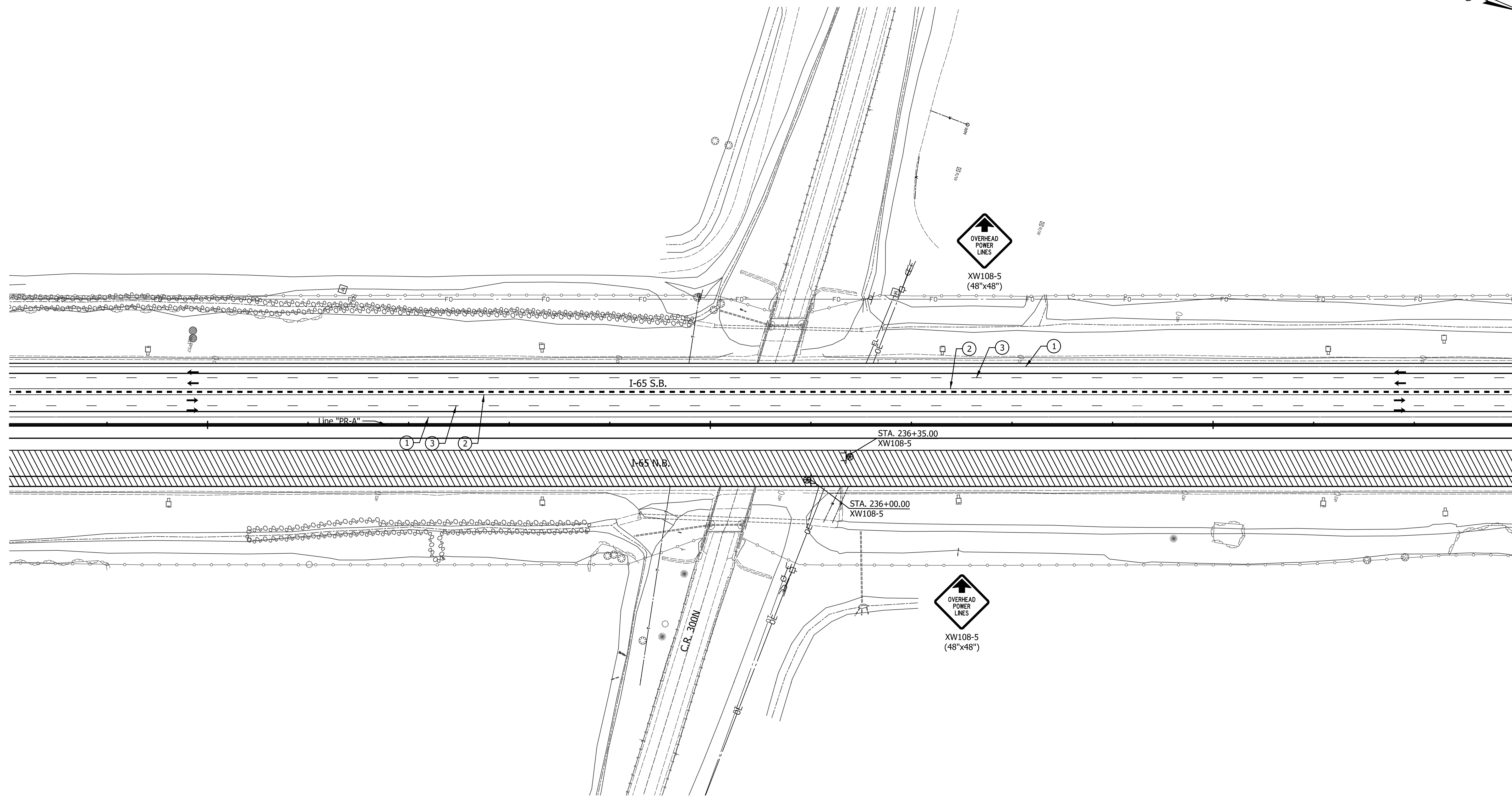
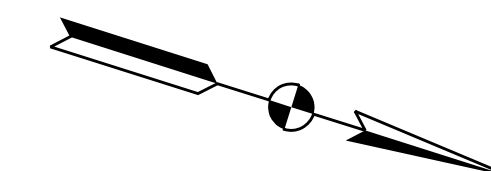
HORIZONTAL SCALE 1" = 50'	BRIDGE FILE SEE BRIDGE PLANS
VERTICAL SCALE N/A	DESIGNATION 1802967
SURVEY BOOK N/A	SHEETS 96 of 476
CONTRACT R-41841	PROJECT 1802967

I:\Projects\2018\201802792\Drawings\201802792.RD.TP.PHIV.09.dgn

230

235

240



**LEGEND**

- Construction Sign, Type A or Type B
- Type "A" Construction Warning Light
- Type III-A or III-B Barricade
- Type "B" Construction Warning Light
- Flashing Arrow Sign
- Temporary Traffic Barrier, Type 2
- Temporary Traffic Barrier, Type 2, Anchored
- Direction of Traffic
- Construction Area
- HMA for Temporary Pavement, Type D
- Standard Drum
- Energy Absorbing Terminal, CZ, TL-3
- Temp. Pavement Marking, Removable, 4 in., White
- Temp. Pavement Marking, Removable, 4 in., Yellow
- Temp. Pavement Marking, Removable, 4 in., Broken White
- Temp. Pavement Marking, Removable, 8 in., White
- Temp. Pavement Marking, Removable, 8 in., Yellow
- HMA for Temporary Pavement, Type D

HMA FOR TEMPORARY PAVEMENT, D:  
 Consisting of:  
 165 lbs/sys, Surface, Type D, on  
 385 lbs/sys, Intermediate, Type D, on  
 385 lbs/sys, Base, Type D, on  
 385 lbs/sys, Base, Type D, on  
 Subgrade Treatment, Type 1C, on  
 Existing Natural Subgrade

**NOTES:**  
 All Stations and Offsets from Line "PR-A" except as noted  
 Existing Pavement Markings to be Removed  
 When in Conflict with Traffic Maintenance Scheme.

DATE	REVISION

RECOMMENDED FOR APPROVAL	DESIGN ENGINEER	DATE
DESIGNED: JTS	DRAWN: EAK	
CHECKED: KRO	CHECKED: KRO	

**INDIANA  
DEPARTMENT OF TRANSPORTATION**

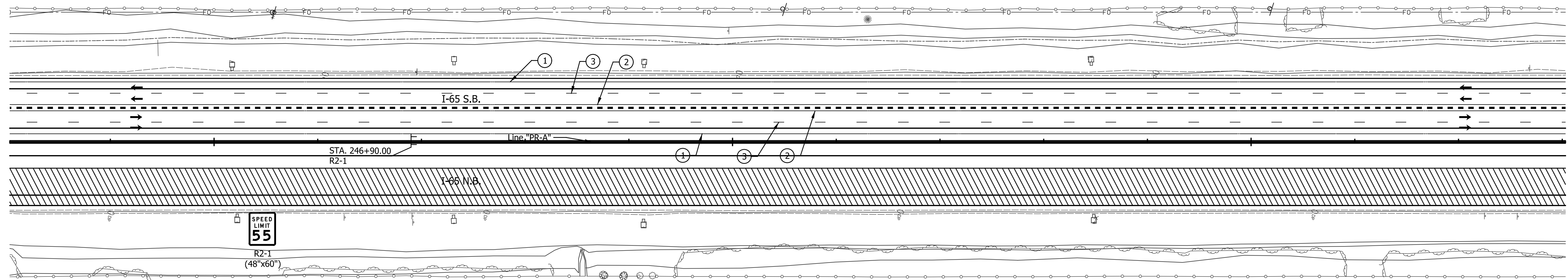
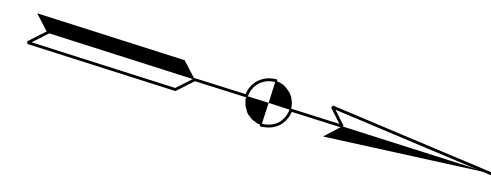
**MAINTENANCE OF TRAFFIC  
PHASE IV - LINE "PR-A"**

HORIZONTAL SCALE	BRIDGE FILE
1" = 50'	SEE BRIDGE PLANS
VERTICAL SCALE	DESIGNATION
N/A	1802967
SURVEY BOOK	SHEETS
N/A	97 of 476
CONTRACT	PROJECT
R-41841	1802967

245

250

255



- Construction Sign, Type A or Type B
- Type "A" Construction Warning Light
- Type III-A or III-B Barricade
- Type "B" Construction Warning Light
- Flashing Arrow Sign
- Temporary Traffic Barrier, Type 2
- Temporary Traffic Barrier, Type 2, Anchored

- LEGEND**
- Direction of Traffic
  - Construction Area
  - HMA for Temporary Pavement, Type D
  - Standard Drum
  - Energy Absorbing Terminal, CZ, TL-3

- ① Temp. Pavement Marking, Removable, 4 in., White
- ② Temp. Pavement Marking, Removable, 4 in., Yellow
- ③ Temp. Pavement Marking, Removable, 4 in., Broken White
- ④ Temp. Pavement Marking, Removable, 8 in., White
- ⑤ Temp. Pavement Marking, Removable, 8 in., Yellow
- ⑥ HMA for Temporary Pavement, Type D

HMA FOR TEMPORARY PAVEMENT, D:  
 Consisting of:  
 165 lbs/sys, Surface, Type D, on  
 385 lbs/sys, Intermediate, Type D, on  
 385 lbs/sys, Base, Type D, on  
 385 lbs/sys, Base, Type D, on  
 Subgrade Treatment, Type 1C, on  
 Existing Natural Subgrade

**NOTES:**  
 All Stations and Offsets from Line "PR-A" except as noted  
 Existing Pavement Markings to be Removed  
 When in Conflict with Traffic Maintenance Scheme.

DATE	REVISION

RECOMMENDED FOR APPROVAL _____	DESIGN ENGINEER _____	DATE _____
DESIGNED: _____ JTS _____	DRAWN: _____ EAK _____	
CHECKED: _____ KRO _____	CHECKED: _____ KRO _____	

**INDIANA**  
**DEPARTMENT OF TRANSPORTATION**

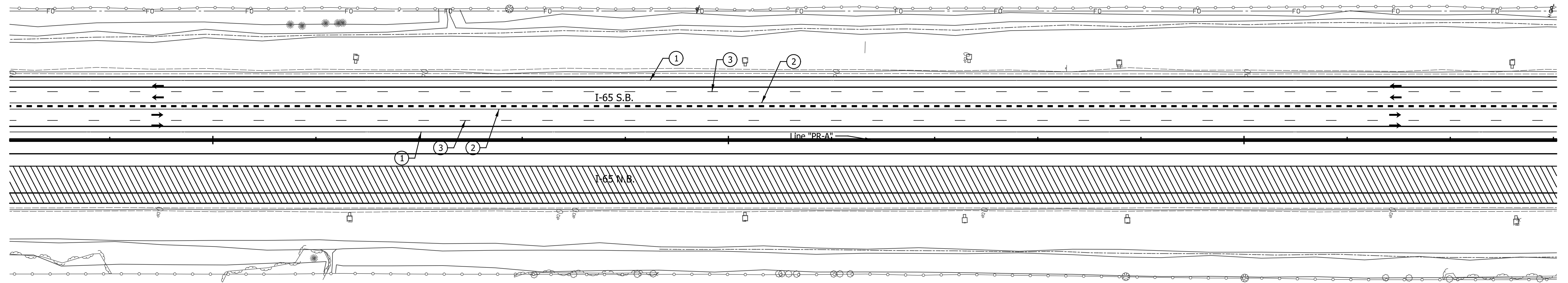
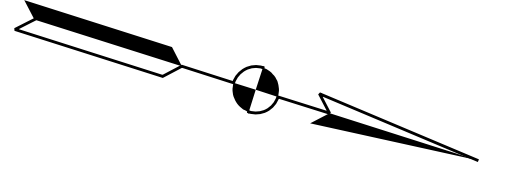
**MAINTENANCE OF TRAFFIC**  
**PHASE IV - LINE "PR-A"**

HORIZONTAL SCALE	BRIDGE FILE
1" = 50'	SEE BRIDGE PLANS
VERTICAL SCALE	DESIGNATION
N/A	1802967
SURVEY BOOK	SHEETS
N/A	98 of 476
CONTRACT	PROJECT
R-41841	1802967

260

265

270



- ⊥ Construction Sign, Type A or Type B
- ⊗ Type "A" Construction Warning Light
- Type III-A or III-B Barricade
- ⊞ Type "B" Construction Warning Light
- ↔ Flashing Arrow Sign
- - - Temporary Traffic Barrier, Type 2
- Temporary Traffic Barrier, Type 2, Anchored

- ➔ Direction of Traffic
- ▨ Construction Area
- ▩ HMA for Temporary Pavement, Type D
- Standard Drum
- ▨ Energy Absorbing Terminal, CZ, TL-3

**LEGEND**

- ① Temp. Pavement Marking, Removable, 4 in., White
- ② Temp. Pavement Marking, Removable, 4 in., Yellow
- ③ Temp. Pavement Marking, Removable, 4 in., Broken White
- ④ Temp. Pavement Marking, Removable, 8 in., White
- ⑤ Temp. Pavement Marking, Removable, 8 in., Yellow
- ① HMA for Temporary Pavement, Type D

HMA FOR TEMPORARY PAVEMENT, D:  
 Consisting of:  
 165 lbs/sys, Surface, Type D, on  
 385 lbs/sys, Intermediate, Type D, on  
 385 lbs/sys, Base, Type D, on  
 385 lbs/sys, Base, Type D, on  
 Subgrade Treatment, Type 1C, on  
 Existing Natural Subgrade

**NOTES:**  
 All Stations and Offsets from Line "PR-A" except as noted  
 Existing Pavement Markings to be Removed  
 When in Conflict with Traffic Maintenance Scheme.

DATE	REVISION

RECOMMENDED FOR APPROVAL	DESIGN ENGINEER	DATE
DESIGNED: JTS	DRAWN: EAK	
CHECKED: KRO	CHECKED: KRO	

**INDIANA**  
**DEPARTMENT OF TRANSPORTATION**

**MAINTENANCE OF TRAFFIC**  
**PHASE IV - LINE "PR-A"**

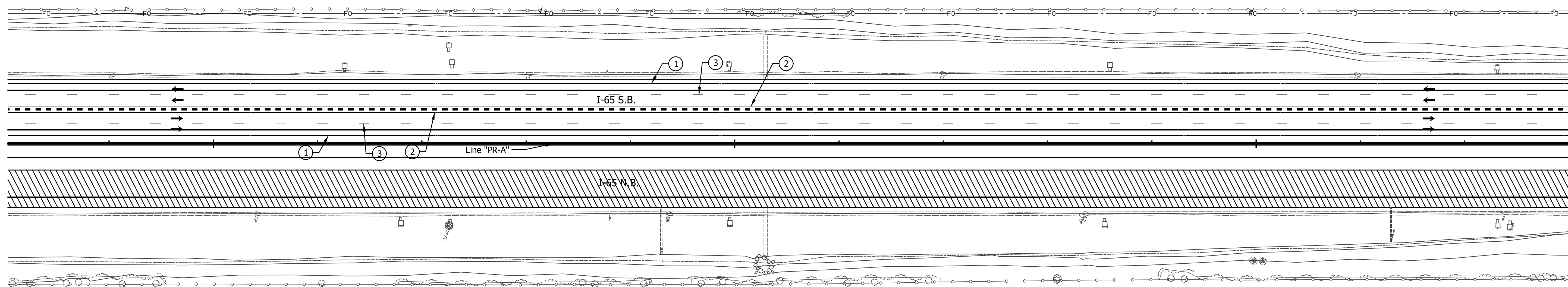
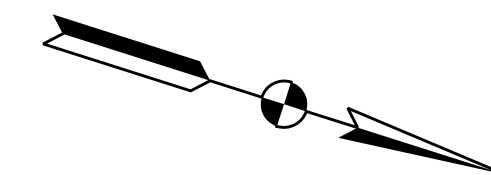
HORIZONTAL SCALE	BRIDGE FILE
1" = 50'	SEE BRIDGE PLANS
VERTICAL SCALE	DESIGNATION
N/A	1802967
SURVEY BOOK	SHEETS
N/A	99 of 476
CONTRACT	PROJECT
R-41841	1802967

I:\projects\2018\201802792\Drawings\201802792.RD.TP.PHIV.12.dgn

275

280

285



- Construction Sign, Type A or Type B
- Type "A" Construction Warning Light
- Type III-A or III-B Barricade
- Type "B" Construction Warning Light
- Flashing Arrow Sign
- Temporary Traffic Barrier, Type 2
- Temporary Traffic Barrier, Type 2, Anchored

**LEGEND**

- Direction of Traffic Construction Area
- HMA for Temporary Pavement, Type D
- Standard Drum
- Energy Absorbing Terminal, CZ, TL-3

- ① Temp. Pavement Marking, Removable, 4 in., White
- ② Temp. Pavement Marking, Removable, 4 in., Yellow
- ③ Temp. Pavement Marking, Removable, 4 in., Broken White
- ④ Temp. Pavement Marking, Removable, 8 in., White
- ⑤ Temp. Pavement Marking, Removable, 8 in., Yellow
- ⑥ HMA for Temporary Pavement, Type D

HMA FOR TEMPORARY PAVEMENT, D:  
 Consisting of:  
 165 lbs/sys, Surface, Type D, on  
 385 lbs/sys, Intermediate, Type D, on  
 385 lbs/sys, Base, Type D, on  
 385 lbs/sys, Base, Type D, on  
 Subgrade Treatment, Type 1C, on  
 Existing Natural Subgrade

**NOTES:**

All Stations and Offsets from Line "PR-A" except as noted

Existing Pavement Markings to be Removed  
When in Conflict with Traffic Maintenance Scheme.

DATE	REVISION

RECOMMENDED FOR APPROVAL _____	DESIGN ENGINEER _____	DATE _____
DESIGNED: _____ JTS _____	DRAWN: _____ EAK _____	
CHECKED: _____ KRO _____	CHECKED: _____ KRO _____	

**INDIANA  
DEPARTMENT OF TRANSPORTATION**

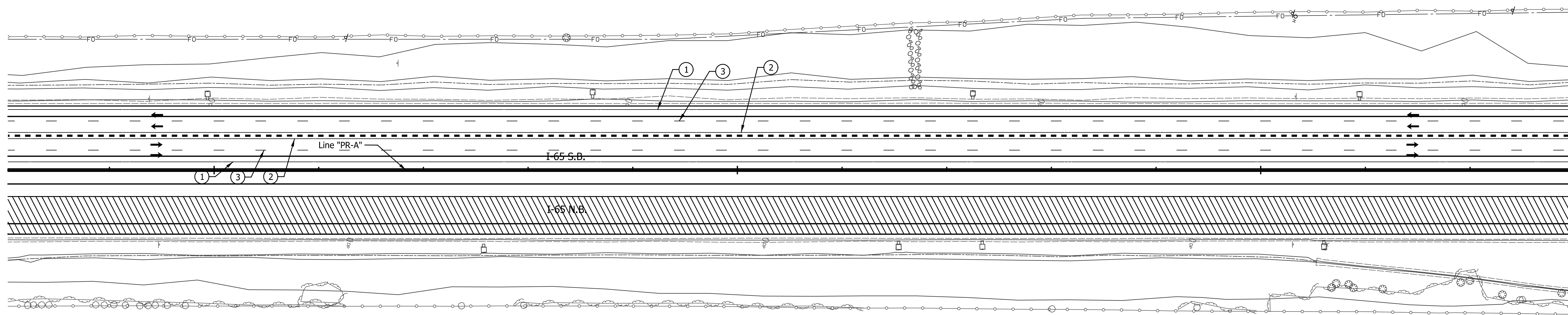
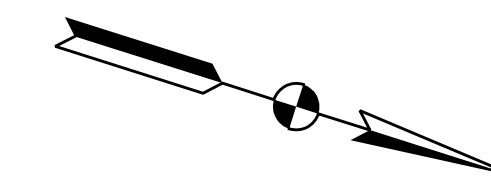
**MAINTENANCE OF TRAFFIC  
PHASE IV - LINE "PR-A"**

HORIZONTAL SCALE 1" = 50'	BRIDGE FILE SEE BRIDGE PLANS
VERTICAL SCALE N/A	DESIGNATION 1802967
SURVEY BOOK N/A	SHEETS 100 of 476
CONTRACT R-41841	PROJECT 1802967

290

295

300



- Construction Sign, Type A or Type B
- Type "A" Construction Warning Light
- Type III-A or III-B Barricade
- Type "B" Construction Warning Light
- Flashing Arrow Sign
- Temporary Traffic Barrier, Type 2
- Temporary Traffic Barrier, Type 2, Anchored

- LEGEND**
- Direction of Traffic
  - Construction Area
  - HMA for Temporary Pavement, Type D
  - Standard Drum
  - Energy Absorbing Terminal, CZ, TL-3

- ① Temp. Pavement Marking, Removable, 4 in., White
- ② Temp. Pavement Marking, Removable, 4 in., Yellow
- ③ Temp. Pavement Marking, Removable, 4 in., Broken White
- ④ Temp. Pavement Marking, Removable, 8 in., White
- ⑤ Temp. Pavement Marking, Removable, 8 in., Yellow
- ⑥ HMA for Temporary Pavement, Type D

HMA FOR TEMPORARY PAVEMENT, D:  
 Consisting of:  
 165 lbs/sys, Surface, Type D, on  
 385 lbs/sys, Intermediate, Type D, on  
 385 lbs/sys, Base, Type D, on  
 385 lbs/sys, Base, Type D, on  
 Subgrade Treatment, Type 1C, on  
 Existing Natural Subgrade

**NOTES:**  
 All Stations and Offsets from Line "PR-A" except as noted  
 Existing Pavement Markings to be Removed  
 When in Conflict with Traffic Maintenance Scheme.

DATE	REVISION

RECOMMENDED FOR APPROVAL _____	DESIGN ENGINEER _____	DATE _____
DESIGNED: _____ JTS _____	DRAWN: _____ EAK _____	
CHECKED: _____ KRO _____	CHECKED: _____ KRO _____	

**INDIANA  
 DEPARTMENT OF TRANSPORTATION**

**MAINTENANCE OF TRAFFIC  
 PHASE IV - LINE "PR-A"**

HORIZONTAL SCALE 1" = 50'	BRIDGE FILE SEE BRIDGE PLANS
VERTICAL SCALE N/A	DESIGNATION 1802967
SURVEY BOOK N/A	SHEETS 101 of 476
CONTRACT R-41841	PROJECT 1802967

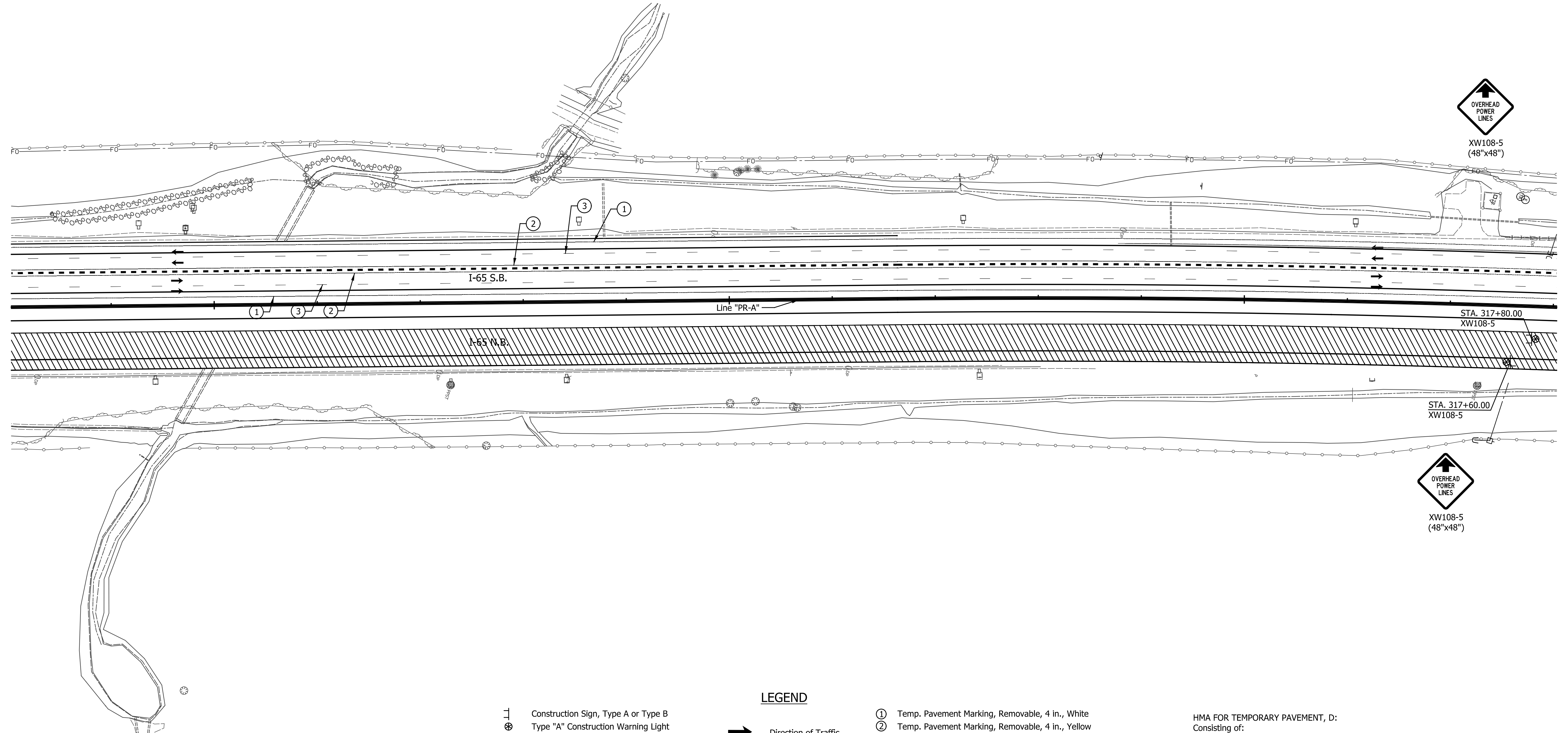
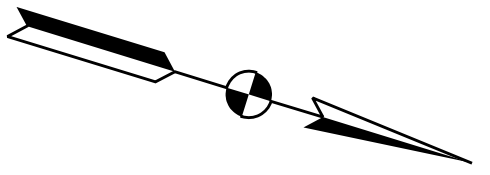
I:\projects\2018\201802792\Drawings\201802792.RD.TP.PHIV.14.dgn  
 Indiana\_Shafer.tbl



305

310

315



- LEGEND**
- Construction Sign, Type A or Type B
  - Type "A" Construction Warning Light
  - Type III-A or III-B Barricade
  - Type "B" Construction Warning Light
  - Flashing Arrow Sign
  - Temporary Traffic Barrier, Type 2
  - Temporary Traffic Barrier, Type 2, Anchored
  - Direction of Traffic
  - Construction Area
  - HMA for Temporary Pavement, Type D
  - Standard Drum
  - Energy Absorbing Terminal, CZ, TL-3

- ① Temp. Pavement Marking, Removable, 4 in., White
- ② Temp. Pavement Marking, Removable, 4 in., Yellow
- ③ Temp. Pavement Marking, Removable, 4 in., Broken White
- ④ Temp. Pavement Marking, Removable, 8 in., White
- ⑤ Temp. Pavement Marking, Removable, 8 in., Yellow
- ⑥ HMA for Temporary Pavement, Type D

HMA FOR TEMPORARY PAVEMENT, D:  
 Consisting of:  
 165 lbs/sys, Surface, Type D, on  
 385 lbs/sys, Intermediate, Type D, on  
 385 lbs/sys, Base, Type D, on  
 385 lbs/sys, Base, Type D, on  
 Subgrade Treatment, Type 1C, on  
 Existing Natural Subgrade

**NOTES:**  
 All Stations and Offsets from Line "PR-A" except as noted  
 Existing Pavement Markings to be Removed  
 When in Conflict with Traffic Maintenance Scheme.

DATE	REVISION


RECOMMENDED FOR APPROVAL _____	DESIGN ENGINEER _____	DATE _____
DESIGNED: _____ JTS _____	DRAWN: _____ EAK _____	
CHECKED: _____ KRO _____	CHECKED: _____ KRO _____	

**INDIANA  
DEPARTMENT OF TRANSPORTATION**

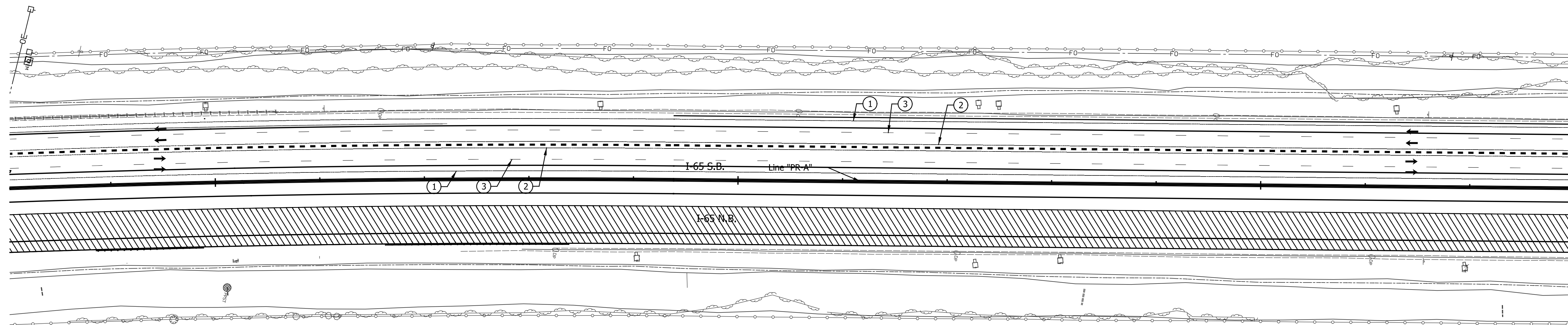
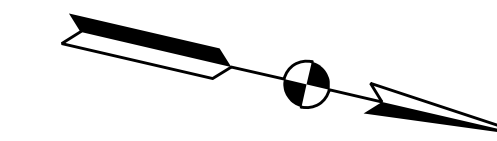
**MAINTENANCE OF TRAFFIC  
PHASE IV - LINE "PR-A"**

HORIZONTAL SCALE	BRIDGE FILE
1" = 50'	SEE BRIDGE PLANS
VERTICAL SCALE	DESIGNATION
N/A	1802967
SURVEY BOOK	SHEETS
N/A	102 of 476
CONTRACT	PROJECT
R-41841	1802967

320

325

330



- ⊥ Construction Sign, Type A or Type B
- ⊗ Type "A" Construction Warning Light
- Type III-A or III-B Barricade
- ⊞ Type "B" Construction Warning Light
- ↔ Flashing Arrow Sign
- - - Temporary Traffic Barrier, Type 2
- Temporary Traffic Barrier, Type 2, Anchored

- LEGEND**
- ➔ Direction of Traffic
  - ▨ Construction Area
  - ▩ HMA for Temporary Pavement, Type D
  - Standard Drum
  - ▨ Energy Absorbing Terminal, CZ, TL-3

- ① Temp. Pavement Marking, Removable, 4 in., White
- ② Temp. Pavement Marking, Removable, 4 in., Yellow
- ③ Temp. Pavement Marking, Removable, 4 in., Broken White
- ④ Temp. Pavement Marking, Removable, 8 in., White
- ⑤ Temp. Pavement Marking, Removable, 8 in., Yellow
- Ⓣ HMA for Temporary Pavement, Type D

HMA FOR TEMPORARY PAVEMENT, D:  
 Consisting of:  
 165 lbs/sys, Surface, Type D, on  
 385 lbs/sys, Intermediate, Type D, on  
 385 lbs/sys, Base, Type D, on  
 385 lbs/sys, Base, Type D, on  
 Subgrade Treatment, Type 1C, on  
 Existing Natural Subgrade

**NOTES:**  
 All Stations and Offsets from Line "PR-A" except as noted  
 Existing Pavement Markings to be Removed  
 When in Conflict with Traffic Maintenance Scheme.

DATE	REVISION

RECOMMENDED FOR APPROVAL	DESIGN ENGINEER	DATE
DESIGNED: JTS	DRAWN: EAK	
CHECKED: KRO	CHECKED: KRO	

**INDIANA**  
**DEPARTMENT OF TRANSPORTATION**

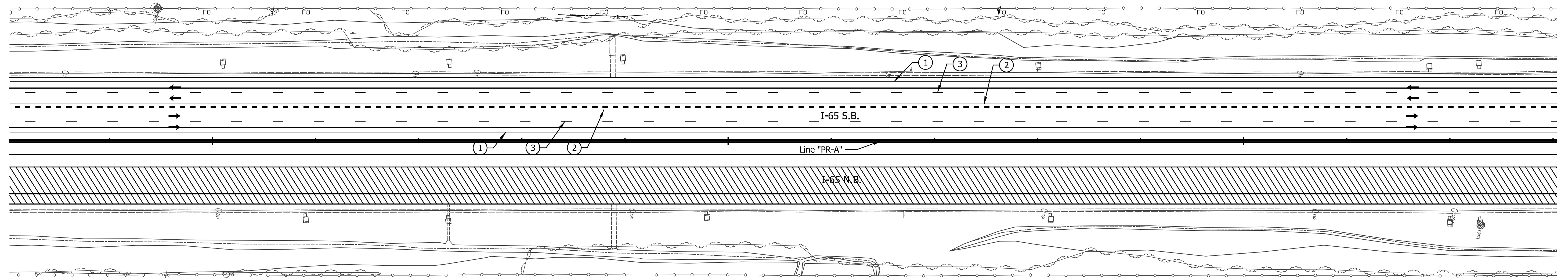
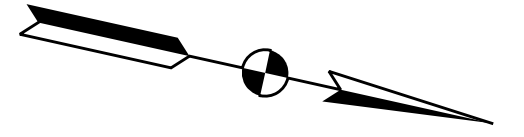
**MAINTENANCE OF TRAFFIC**  
**PHASE IV - LINE "PR-A"**

HORIZONTAL SCALE	BRIDGE FILE
1" = 50'	SEE BRIDGE PLANS
VERTICAL SCALE	DESIGNATION
N/A	1802967
SURVEY BOOK	SHEETS
N/A	103 of 476
CONTRACT	PROJECT
R-41841	1802967

335

340

345



- Construction Sign, Type A or Type B
- Type "A" Construction Warning Light
- Type III-A or III-B Barricade
- Type "B" Construction Warning Light
- Flashing Arrow Sign
- Temporary Traffic Barrier, Type 2
- Temporary Traffic Barrier, Type 2, Anchored

- LEGEND**
- Direction of Traffic
  - Construction Area
  - HMA for Temporary Pavement, Type D
  - Standard Drum
  - Energy Absorbing Terminal, CZ, TL-3

- ① Temp. Pavement Marking, Removable, 4 in., White
- ② Temp. Pavement Marking, Removable, 4 in., Yellow
- ③ Temp. Pavement Marking, Removable, 4 in., Broken White
- ④ Temp. Pavement Marking, Removable, 8 in., White
- ⑤ Temp. Pavement Marking, Removable, 8 in., Yellow
- Ⓣ HMA for Temporary Pavement, Type D

HMA FOR TEMPORARY PAVEMENT, D:  
 Consisting of:  
 165 lbs/sys, Surface, Type D, on  
 385 lbs/sys, Intermediate, Type D, on  
 385 lbs/sys, Base, Type D, on  
 385 lbs/sys, Base, Type D, on  
 Subgrade Treatment, Type 1C, on  
 Existing Natural Subgrade

**NOTES:**  
 All Stations and Offsets from Line "PR-A" except as noted  
 Existing Pavement Markings to be Removed  
 When in Conflict with Traffic Maintenance Scheme.

DATE	REVISION

RECOMMENDED FOR APPROVAL _____	DESIGN ENGINEER _____	DATE _____
DESIGNED: _____ JTS	DRAWN: _____ EAK	
CHECKED: _____ KRO	CHECKED: _____ KRO	

**INDIANA  
 DEPARTMENT OF TRANSPORTATION**

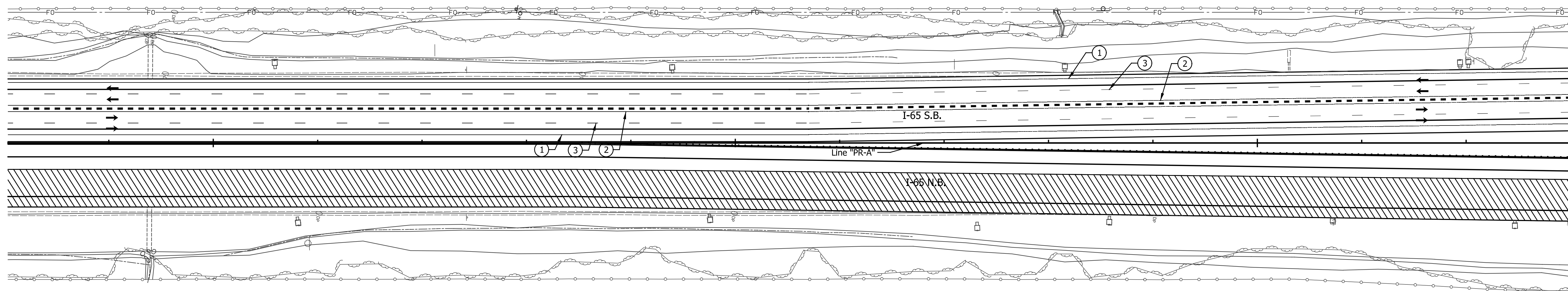
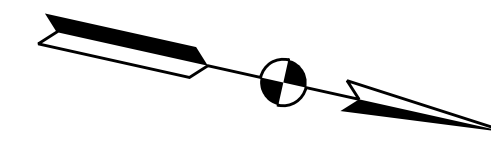
**MAINTENANCE OF TRAFFIC  
 PHASE IV - LINE "PR-A"**

HORIZONTAL SCALE 1" = 50'	BRIDGE FILE SEE BRIDGE PLANS
VERTICAL SCALE N/A	DESIGNATION 1802967
SURVEY BOOK N/A	SHEETS 104 of 476
CONTRACT R-41841	PROJECT 1802967

350

355

360



- Construction Sign, Type A or Type B
- Type "A" Construction Warning Light
- Type III-A or III-B Barricade
- Type "B" Construction Warning Light
- Flashing Arrow Sign
- Temporary Traffic Barrier, Type 2
- Temporary Traffic Barrier, Type 2, Anchored

- LEGEND**
- Direction of Traffic
  - Construction Area
  - HMA for Temporary Pavement, Type D
  - Standard Drum
  - Energy Absorbing Terminal, CZ, TL-3

- ① Temp. Pavement Marking, Removable, 4 in., White
- ② Temp. Pavement Marking, Removable, 4 in., Yellow
- ③ Temp. Pavement Marking, Removable, 4 in., Broken White
- ④ Temp. Pavement Marking, Removable, 8 in., White
- ⑤ Temp. Pavement Marking, Removable, 8 in., Yellow
- Ⓣ HMA for Temporary Pavement, Type D

HMA FOR TEMPORARY PAVEMENT, D:  
 Consisting of:  
 165 lbs/sys, Surface, Type D, on  
 385 lbs/sys, Intermediate, Type D, on  
 385 lbs/sys, Base, Type D, on  
 385 lbs/sys, Base, Type D, on  
 Subgrade Treatment, Type 1C, on  
 Existing Natural Subgrade

**NOTES:**  
 All Stations and Offsets from Line "PR-A" except as noted  
 Existing Pavement Markings to be Removed  
 When in Conflict with Traffic Maintenance Scheme.

DATE	REVISION

RECOMMENDED FOR APPROVAL _____	DESIGN ENGINEER _____	DATE _____
DESIGNED: _____ JTS _____	DRAWN: _____ EAK _____	
CHECKED: _____ KRO _____	CHECKED: _____ KRO _____	

**INDIANA**  
**DEPARTMENT OF TRANSPORTATION**

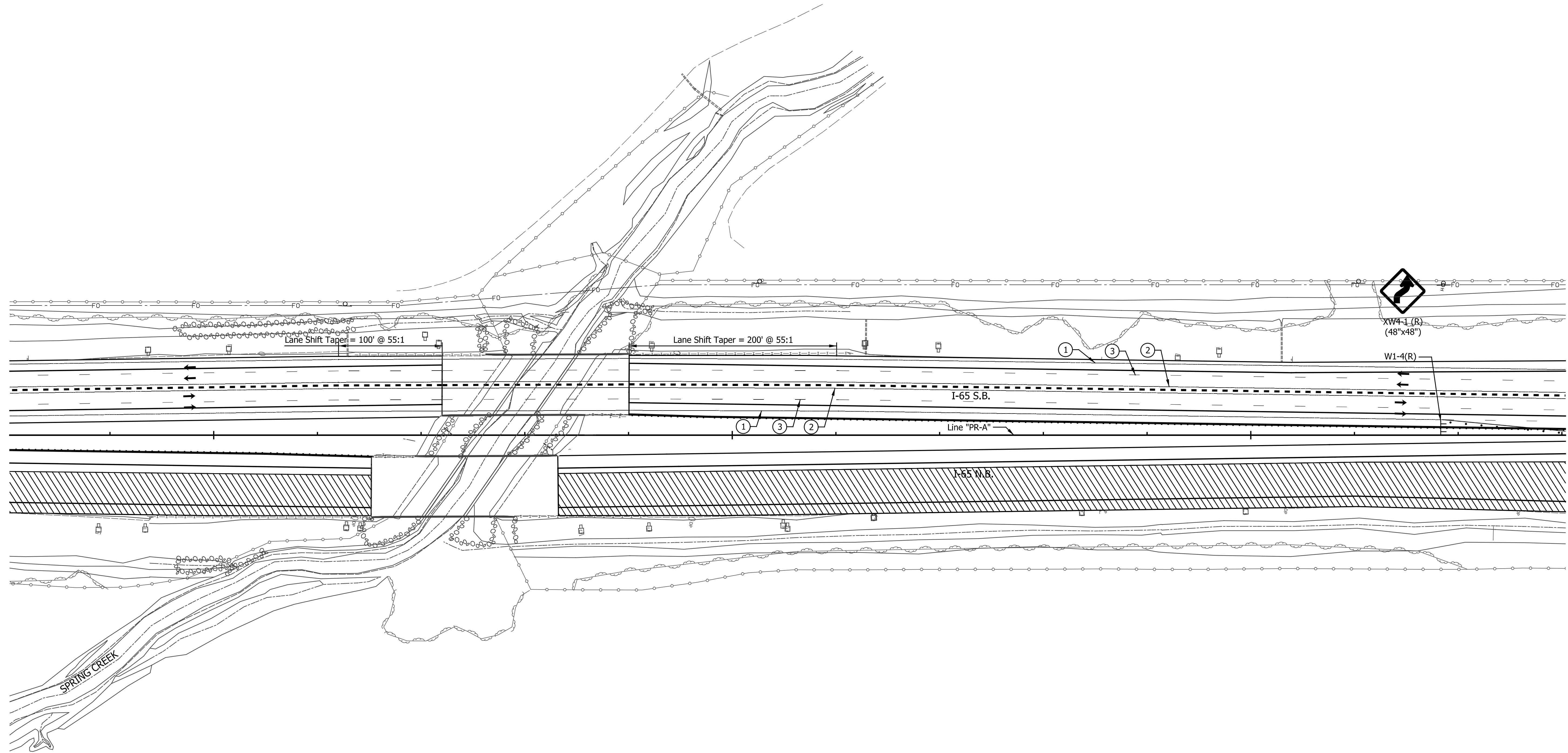
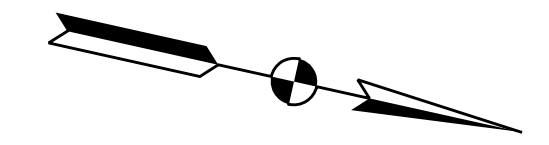
**MAINTENANCE OF TRAFFIC**  
**PHASE IV - LINE "PR-A"**

HORIZONTAL SCALE	BRIDGE FILE
1" = 50'	SEE BRIDGE PLANS
VERTICAL SCALE	DESIGNATION
N/A	1802967
SURVEY BOOK	SHEETS
N/A	105 of 476
CONTRACT	PROJECT
R-41841	1802967

365

370

375



W1-4(R)

Lane Shift Taper = 100' @ 55:1

Lane Shift Taper = 200' @ 55:1

I-65 S.B.

Line "PR-A"

I-65 W.B.

SPRING CREEK

**LEGEND**

- Construction Sign, Type A or Type B
- Type "A" Construction Warning Light
- Type III-A or III-B Barricade
- Type "B" Construction Warning Light
- Flashing Arrow Sign
- Temporary Traffic Barrier, Type 2
- Temporary Traffic Barrier, Type 2, Anchored

- Direction of Traffic Construction Area
- HMA for Temporary Pavement, Type D
- Standard Drum
- Energy Absorbing Terminal, CZ, TL-3

- ① Temp. Pavement Marking, Removable, 4 in., White
- ② Temp. Pavement Marking, Removable, 4 in., Yellow
- ③ Temp. Pavement Marking, Removable, 4 in., Broken White
- ④ Temp. Pavement Marking, Removable, 8 in., White
- ⑤ Temp. Pavement Marking, Removable, 8 in., Yellow
- ⑥ HMA for Temporary Pavement, Type D

HMA FOR TEMPORARY PAVEMENT, D:  
 Consisting of:  
 165 lbs/sys, Surface, Type D, on  
 385 lbs/sys, Intermediate, Type D, on  
 385 lbs/sys, Base, Type D, on  
 385 lbs/sys, Base, Type D, on  
 Subgrade Treatment, Type 1C, on  
 Existing Natural Subgrade

**NOTES:**  
 All Stations and Offsets from Line "PR-A" except as noted  
 Existing Pavement Markings to be Removed  
 When in Conflict with Traffic Maintenance Scheme.

DATE	REVISION

RECOMMENDED FOR APPROVAL _____	DESIGN ENGINEER _____	DATE _____
DESIGNED: _____ JTS	DRAWN: _____ EAK	
CHECKED: _____ KRO	CHECKED: _____ KRO	

**INDIANA  
DEPARTMENT OF TRANSPORTATION**

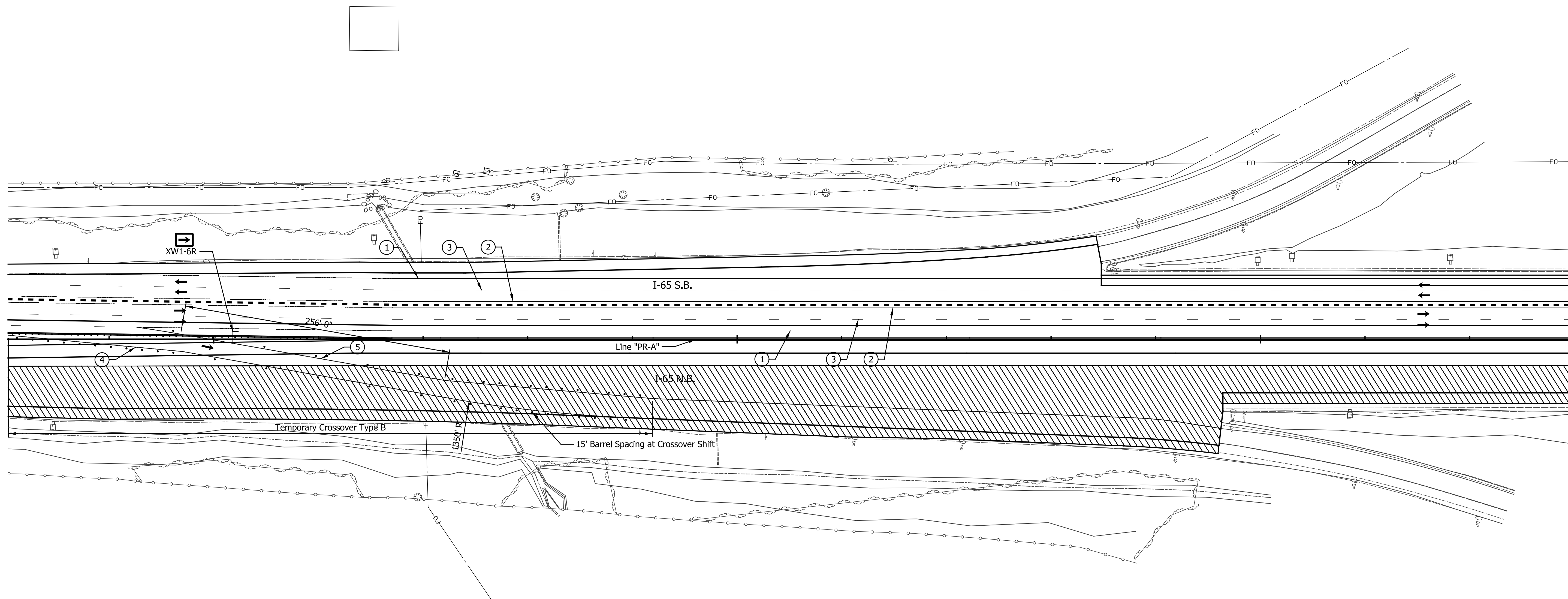
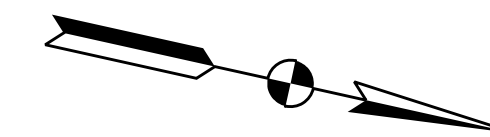
**MAINTENANCE OF TRAFFIC  
PHASE IV - LINE "PR-A"**

HORIZONTAL SCALE 1" = 50'	BRIDGE FILE SEE BRIDGE PLANS
VERTICAL SCALE N/A	DESIGNATION 1802967
SURVEY BOOK N/A	SHEETS 106 of 476
CONTRACT R-41841	PROJECT 1802967

380

385

390



**Note to Reviewer:**  
 Crossover ramp from I-65 maintained through this phase as shown. Anticipated temporary closure and advance detour to US 52/ SR 32 interchange to complete pavement work in this phase.

- Construction Sign, Type A or Type B
- Type "A" Construction Warning Light
- Type III-A or III-B Barricade
- Type "B" Construction Warning Light
- Flashing Arrow Sign
- Temporary Traffic Barrier, Type 2
- Temporary Traffic Barrier, Type 2, Anchored

- Direction of Traffic
- Construction Area
- HMA for Temporary Pavement, Type D
- Standard Drum
- Energy Absorbing Terminal, CZ, TL-3

**LEGEND**

- ① Temp. Pavement Marking, Removable, 4 in., White
- ② Temp. Pavement Marking, Removable, 4 in., Yellow
- ③ Temp. Pavement Marking, Removable, 4 in., Broken White
- ④ Temp. Pavement Marking, Removable, 8 in., White
- ⑤ Temp. Pavement Marking, Removable, 8 in., Yellow
- Ⓣ HMA for Temporary Pavement, Type D

HMA FOR TEMPORARY PAVEMENT, D:  
 Consisting of:  
 165 lbs/sys, Surface, Type D, on  
 385 lbs/sys, Intermediate, Type D, on  
 385 lbs/sys, Base, Type D, on  
 385 lbs/sys, Base, Type D, on  
 Subgrade Treatment, Type 1C, on  
 Existing Natural Subgrade

**NOTES:**  
 All Stations and Offsets from Line "PR-A" except as noted  
 Existing Pavement Markings to be Removed  
 When in Conflict with Traffic Maintenance Scheme.

DATE	REVISION

RECOMMENDED FOR APPROVAL _____	DESIGN ENGINEER _____	DATE _____
DESIGNED: JTS	DRAWN: EAK	
CHECKED: KRO	CHECKED: KRO	

**INDIANA**  
**DEPARTMENT OF TRANSPORTATION**



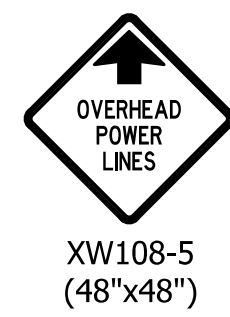
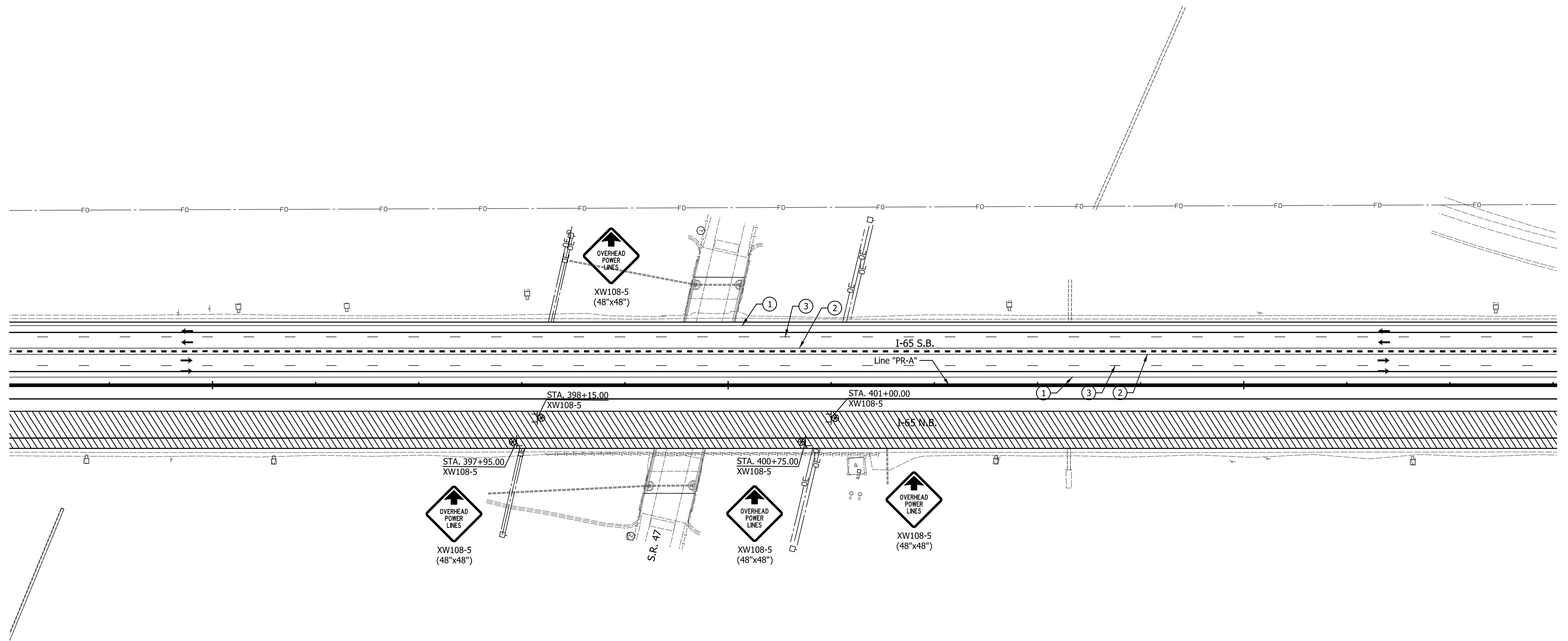
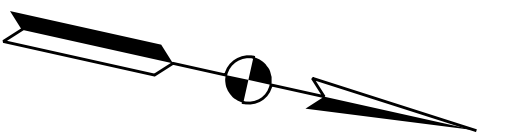
**MAINTENANCE OF TRAFFIC**  
**PHASE IV - LINE "PR-A"**

HORIZONTAL SCALE 1" = 50'	BRIDGE FILE SEE BRIDGE PLANS
VERTICAL SCALE N/A	DESIGNATION 1802967
SURVEY BOOK N/A	SHEETS 107 of 476
CONTRACT R-41841	PROJECT 1802967

395

400

405



**LEGEND**

- Construction Sign, Type A or Type B
- Type "A" Construction Warning Light
- Type III-A or III-B Barricade
- Type "B" Construction Warning Light
- Flashing Arrow Sign
- Temporary Traffic Barrier, Type 2
- Temporary Traffic Barrier, Type 2, Anchored

- Direction of Traffic
- Construction Area
- HMA for Temporary Pavement, Type D
- Standard Drum
- Energy Absorbing Terminal, CZ, TL-3

- ① Temp. Pavement Marking, Removable, 4 in., White
- ② Temp. Pavement Marking, Removable, 4 in., Yellow
- ③ Temp. Pavement Marking, Removable, 4 in., Broken White
- ④ Temp. Pavement Marking, Removable, 8 in., White
- ⑤ Temp. Pavement Marking, Removable, 8 in., Yellow
- Ⓣ HMA for Temporary Pavement, Type D

HMA FOR TEMPORARY PAVEMENT, D:  
 Consisting of:  
 165 lbs/sys, Surface, Type D, on  
 385 lbs/sys, Intermediate, Type D, on  
 385 lbs/sys, Base, Type D, on  
 385 lbs/sys, Base, Type D, on  
 Subgrade Treatment, Type 1C, on  
 Existing Natural Subgrade

**NOTES:**  
 All Stations and Offsets from Line "PR-A" except as noted  
 Existing Pavement Markings to be Removed  
 When in Conflict with Traffic Maintenance Scheme.

DATE	REVISION

RECOMMENDED FOR APPROVAL _____	DESIGN ENGINEER _____	DATE _____
DESIGNED: _____ JTS	DRAWN: _____ EAK	
CHECKED: _____ KRO	CHECKED: _____ KRO	

**INDIANA  
 DEPARTMENT OF TRANSPORTATION**

**MAINTENANCE OF TRAFFIC  
 PHASE IV - LINE "PR-A"**

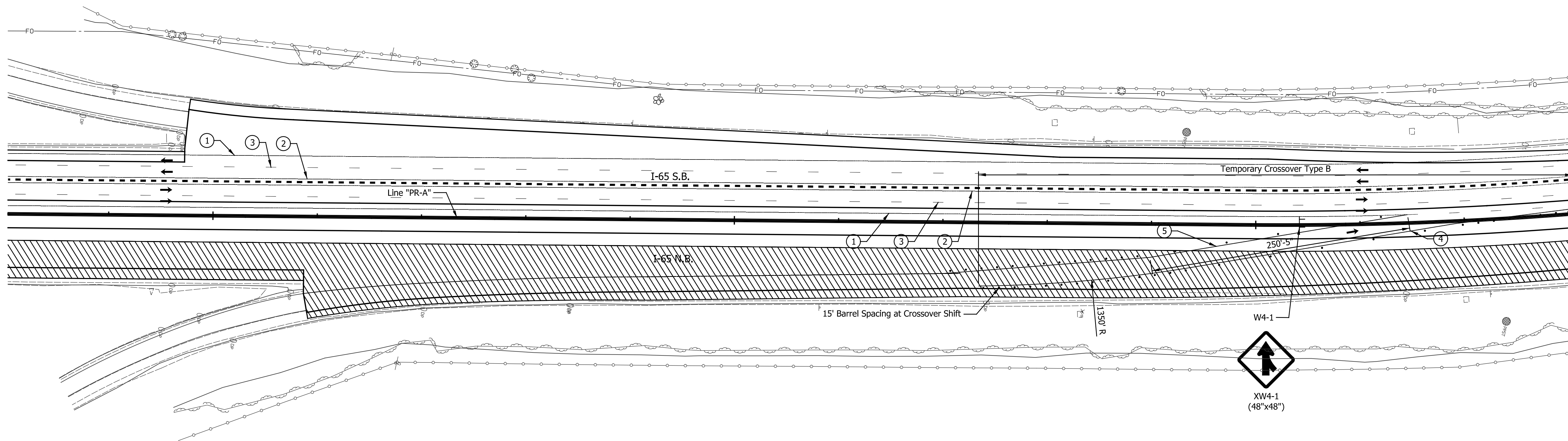
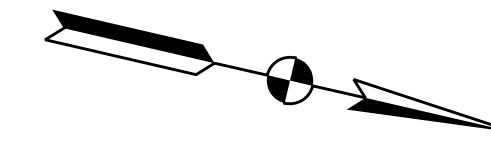
HORIZONTAL SCALE 1" = 50'	BRIDGE FILE SEE BRIDGE PLANS
VERTICAL SCALE N/A	DESIGNATION 1802967
SURVEY BOOK N/A	SHEETS 108 of 476
CONTRACT R-41841	PROJECT 1802967

I:\projects\2018\201802792\Drawings\201802792.RD.TP.PHIV.21.dgn

410

415

420



Note to Reviewer:  
 Crossover ramp to I-65 maintained through this phase as shown.  
 Anticipated temporary closure and detour to SR 28 interchange  
 to complete pavement work in this phase.

- Construction Sign, Type A or Type B
- Type "A" Construction Warning Light
- Type III-A or III-B Barricade
- Type "B" Construction Warning Light
- Flashing Arrow Sign
- Temporary Traffic Barrier, Type 2
- Temporary Traffic Barrier, Type 2, Anchored

- LEGEND**
- Direction of Traffic
  - Construction Area
  - HMA for Temporary Pavement, Type D
  - Standard Drum
  - Energy Absorbing Terminal, CZ, TL-3

- ① Temp. Pavement Marking, Removable, 4 in., White
- ② Temp. Pavement Marking, Removable, 4 in., Yellow
- ③ Temp. Pavement Marking, Removable, 4 in., Broken White
- ④ Temp. Pavement Marking, Removable, 8 in., White
- ⑤ Temp. Pavement Marking, Removable, 8 in., Yellow
- Ⓣ HMA for Temporary Pavement, Type D

HMA FOR TEMPORARY PAVEMENT, D:  
 Consisting of:  
 165 lbs/sys, Surface, Type D, on  
 385 lbs/sys, Intermediate, Type D, on  
 385 lbs/sys, Base, Type D, on  
 385 lbs/sys, Base, Type D, on  
 Subgrade Treatment, Type 1C, on  
 Existing Natural Subgrade

NOTES:  
 All Stations and Offsets from Line "PR-A" except as noted  
 Existing Pavement Markings to be Removed  
 When in Conflict with Traffic Maintenance Scheme.

DATE	REVISION

RECOMMENDED FOR APPROVAL _____	DESIGN ENGINEER _____	DATE _____
DESIGNED: _____ JTS _____	DRAWN: _____ EAK _____	
CHECKED: _____ KRO _____	CHECKED: _____ KRO _____	

**INDIANA**  
**DEPARTMENT OF TRANSPORTATION**

**MAINTENANCE OF TRAFFIC**  
**PHASE IV - LINE "PR-A"**

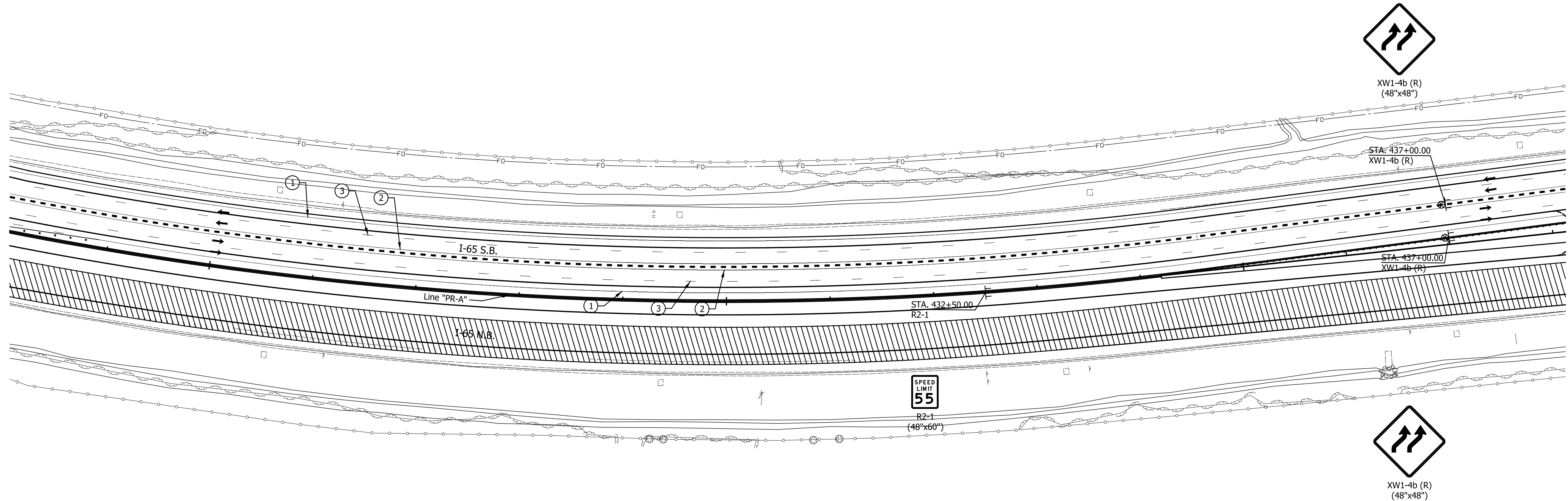
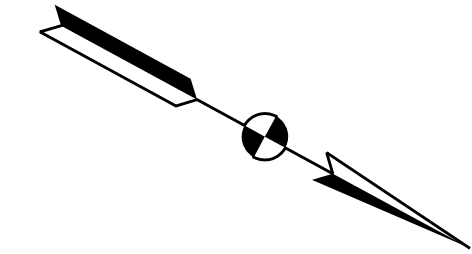
HORIZONTAL SCALE	BRIDGE FILE
1" = 50'	SEE BRIDGE PLANS
VERTICAL SCALE	DESIGNATION
N/A	1802967
SURVEY BOOK	SHEETS
N/A	109 of 476
CONTRACT	PROJECT
R-41841	1802967



425

430

435



**LEGEND**

- Construction Sign, Type A or Type B
- Type "A" Construction Warning Light
- Type III-A or III-B Barricade
- Type "B" Construction Warning Light
- Flashing Arrow Sign
- Temporary Traffic Barrier, Type 2
- Temporary Traffic Barrier, Type 2, Anchored

- Direction of Traffic Construction Area
- HMA for Temporary Pavement, Type D
- Standard Drum
- Energy Absorbing Terminal, CZ, TL-3

- ① Temp. Pavement Marking, Removable, 4 in., White
- ② Temp. Pavement Marking, Removable, 4 in., Yellow
- ③ Temp. Pavement Marking, Removable, 4 in., Broken White
- ④ Temp. Pavement Marking, Removable, 8 in., White
- ⑤ Temp. Pavement Marking, Removable, 8 in., Yellow
- ⑥ HMA for Temporary Pavement, Type D

HMA FOR TEMPORARY PAVEMENT, D:  
 Consisting of:  
 165 lbs/sys, Surface, Type D, on  
 385 lbs/sys, Intermediate, Type D, on  
 385 lbs/sys, Base, Type D, on  
 385 lbs/sys, Base, Type D, on  
 Subgrade Treatment, Type 1C, on  
 Existing Natural Subgrade

**NOTES:**

All Stations and Offsets from Line "PR-A" except as noted

Existing Pavement Markings to be Removed  
When in Conflict with Traffic Maintenance Scheme.

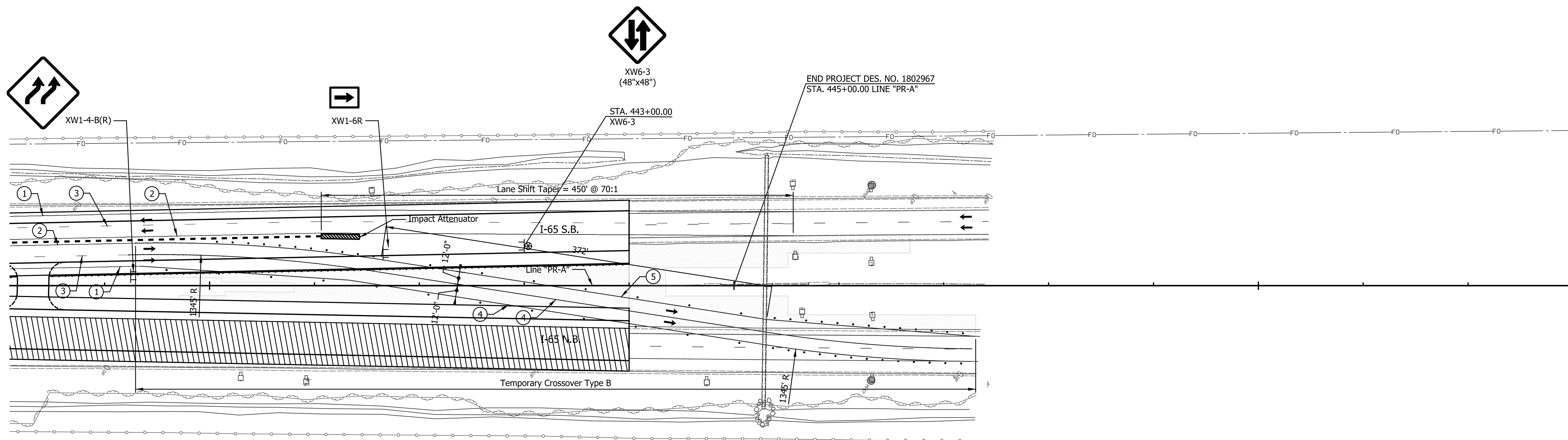
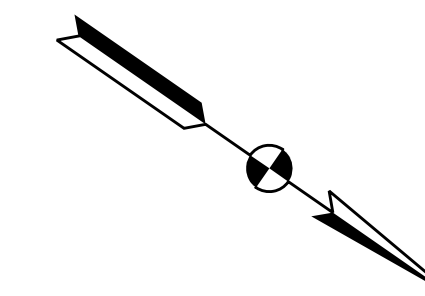
DATE	REVISION

RECOMMENDED FOR APPROVAL _____	DESIGN ENGINEER _____	DATE _____
DESIGNED: JTS	DRAWN: EAK	
CHECKED: KRO	CHECKED: KRO	

**INDIANA**  
**DEPARTMENT OF TRANSPORTATION**

**MAINTENANCE OF TRAFFIC**  
**PHASE IV - LINE "PR-A"**

HORIZONTAL SCALE 1" = 50'	BRIDGE FILE SEE BRIDGE PLANS
VERTICAL SCALE N/A	DESIGNATION 1802967
SURVEY BOOK N/A	SHEETS 110 of 476
CONTRACT R-41841	PROJECT 1802967



LEGEND

- Construction Sign, Type A or Type B
- Type "A" Construction Warning Light
- Type III-A or III-B Barricade
- Type "B" Construction Warning Light
- Flashing Arrow Sign
- Temporary Traffic Barrier, Type 2
- Temporary Traffic Barrier, Type 2, Anchored

- Direction of Traffic
- Construction Area
- HMA for Temporary Pavement, Type D
- Standard Drum
- Energy Absorbing Terminal, CZ, TL-3

- ① Temp. Pavement Marking, Removable, 4 in., White
- ② Temp. Pavement Marking, Removable, 4 in., Yellow
- ③ Temp. Pavement Marking, Removable, 4 in., Broken White
- ④ Temp. Pavement Marking, Removable, 8 in., White
- ⑤ Temp. Pavement Marking, Removable, 8 in., Yellow
- ⑦ HMA for Temporary Pavement, Type D

HMA FOR TEMPORARY PAVEMENT, D:  
 Consisting of:  
 165 lbs/sys, Surface, Type D, on  
 385 lbs/sys, Intermediate, Type D, on  
 385 lbs/sys, Base, Type D, on  
 385 lbs/sys, Base, Type D, on  
 Subgrade Treatment, Type 1C, on  
 Existing Natural Subgrade

NOTES:  
 All Stations and Offsets from Line "PR-A" except as noted  
 Existing Pavement Markings to be Removed  
 When in Conflict with Traffic Maintenance Scheme.

DATE	REVISION

RECOMMENDED FOR APPROVAL _____	DESIGN ENGINEER _____	DATE _____
DESIGNED: JTS	DRAWN: EAK	
CHECKED: KRO	CHECKED: KRO	

INDIANA DEPARTMENT OF TRANSPORTATION	
MAINTENANCE OF TRAFFIC PHASE IV - LINE "PR-A"	

HORIZONTAL SCALE 1" = 50'	BRIDGE FILE SEE BRIDGE PLANS
VERTICAL SCALE N/A	DESIGNATION 1802967
SURVEY BOOK N/A	SHEETS 111 of 476
CONTRACT R-41841	PROJECT 1802967

135

140

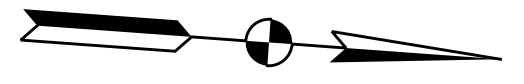
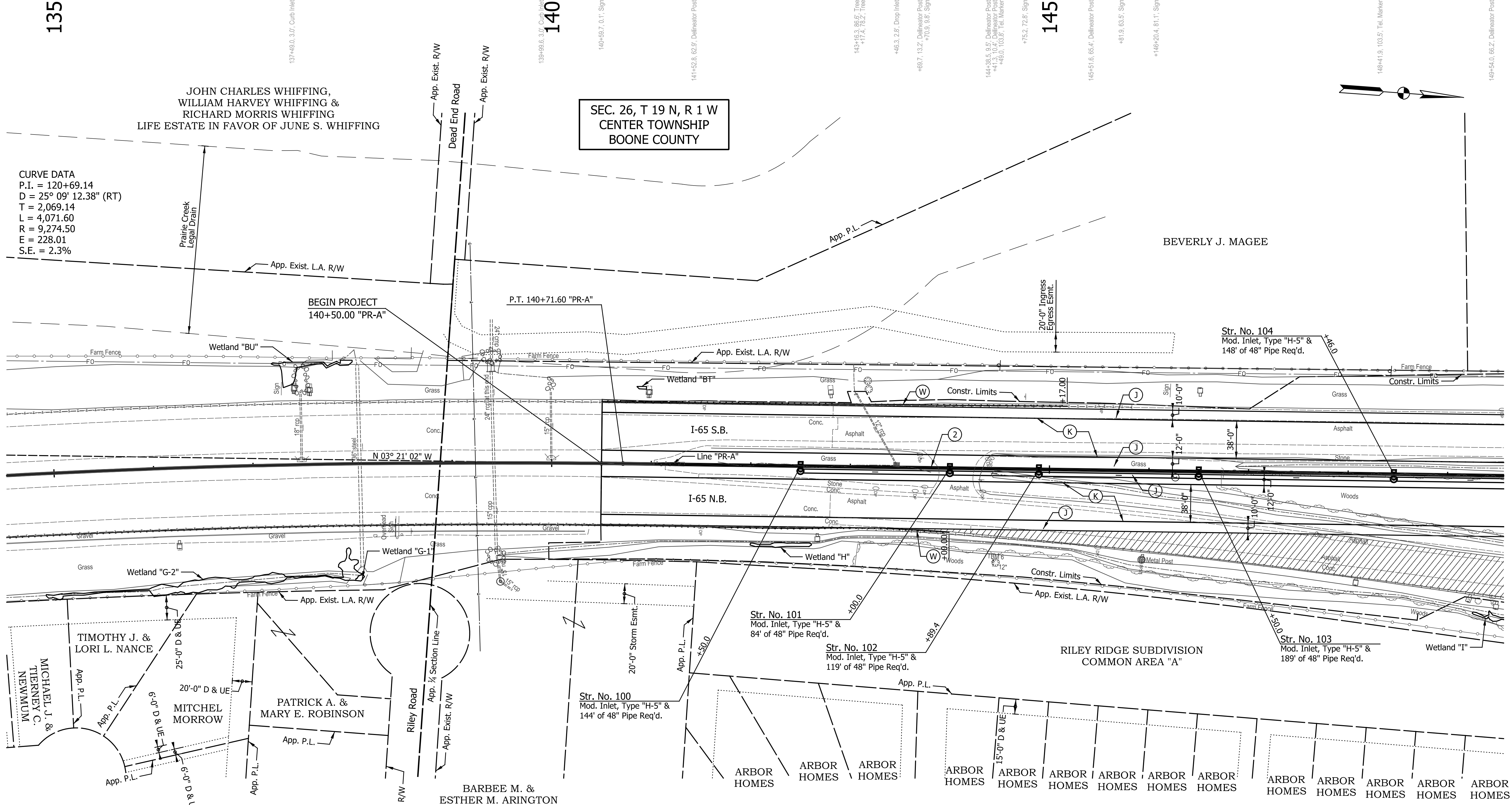
145

JOHN CHARLES WHIFFING,  
WILLIAM HARVEY WHIFFING &  
RICHARD MORRIS WHIFFING  
LIFE ESTATE IN FAVOR OF JUNE S. WHIFFING

SEC. 26, T 19 N, R 1 W  
CENTER TOWNSHIP  
BOONE COUNTY

BEVERLY J. MAGEE

CURVE DATA  
P.I. = 120+69.14  
D = 25° 09' 12.38" (RT)  
T = 2,069.14  
L = 4,071.60  
R = 9,274.50  
E = 228.01  
S.E. = 2.3%



- Legend**
- (K) Full Depth HMA Pavement (See Typical Section)
  - (K1) Full Depth HMA Pavement (See Typical Section)
  - (W) Guardrail, MGS, W-Beam, 6 FT-3 IN Spa.
  - (W1) Guardrail, Thrie Beam, Double Faced
  - (X) Structure Removal
  - (Y) Pavement Removal
  - (J) Full Depth HMA Pavement (See Typical Section)
  - (25) Seed Mixture, U
  - (26) Sodding, Nursery
  - (HMA) HMA for Structure Installation

All Topographic Information Taken From Line "PR-A".  
All R/W Described From Line "A" Except as Shown.  
Line "PR-A" to be Constructed.  
See Geometric Details for Existing Alignment Data.

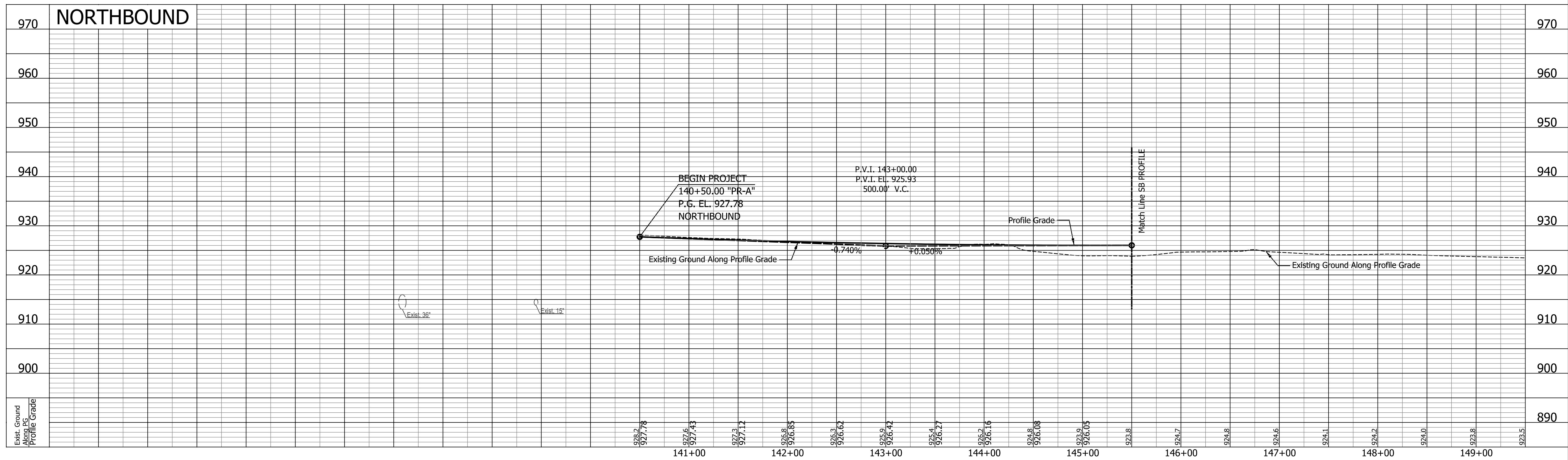
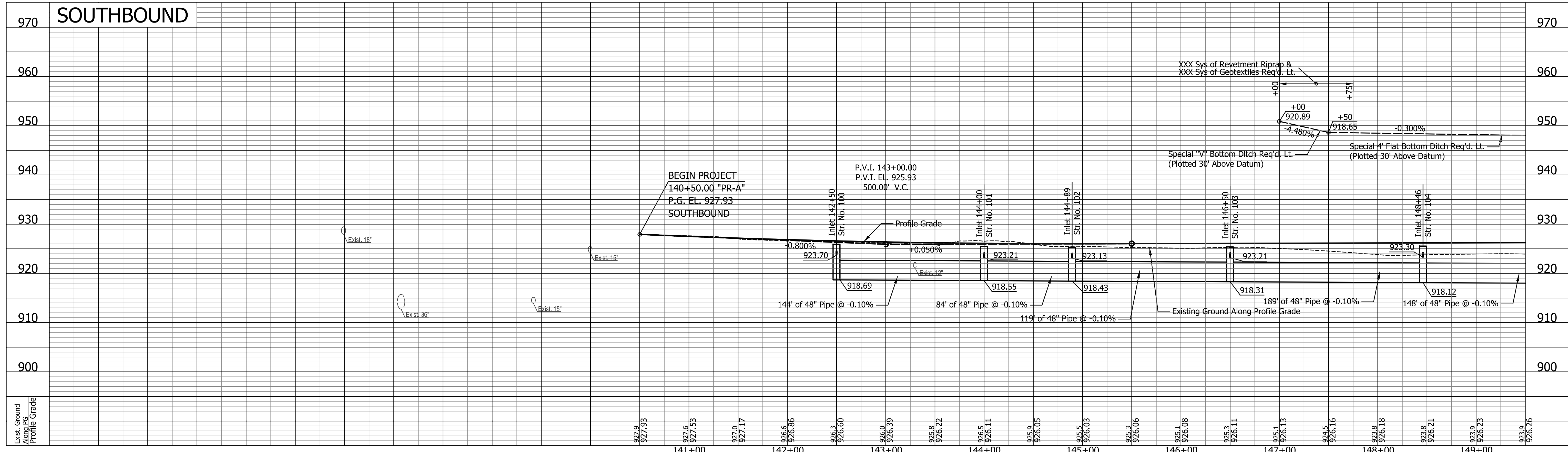
DATE	REVISION

RECOMMENDED FOR APPROVAL	DESIGN ENGINEER	DATE
DESIGNED: JTS	DRAWN: EAK	
CHECKED: KRO	CHECKED: KRO	

INDIANA  
DEPARTMENT OF TRANSPORTATION

PLAN VIEW  
LINE "PR-A"

HORIZONTAL SCALE	BRIDGE FILE
1" = 50'	SEE BRIDGE PLANS
VERTICAL SCALE	DESIGNATION
N/A	1802967
SURVEY BOOK	SHEETS
N/A	112 of 476
CONTRACT	PROJECT
R-41841	1802967



DATE	REVISION

RECOMMENDED FOR APPROVAL	DESIGN ENGINEER	DATE
DESIGNED: JTS	DRAWN: EAK	
CHECKED: KRO	CHECKED: KRO	

**INDIANA**  
**DEPARTMENT OF TRANSPORTATION**

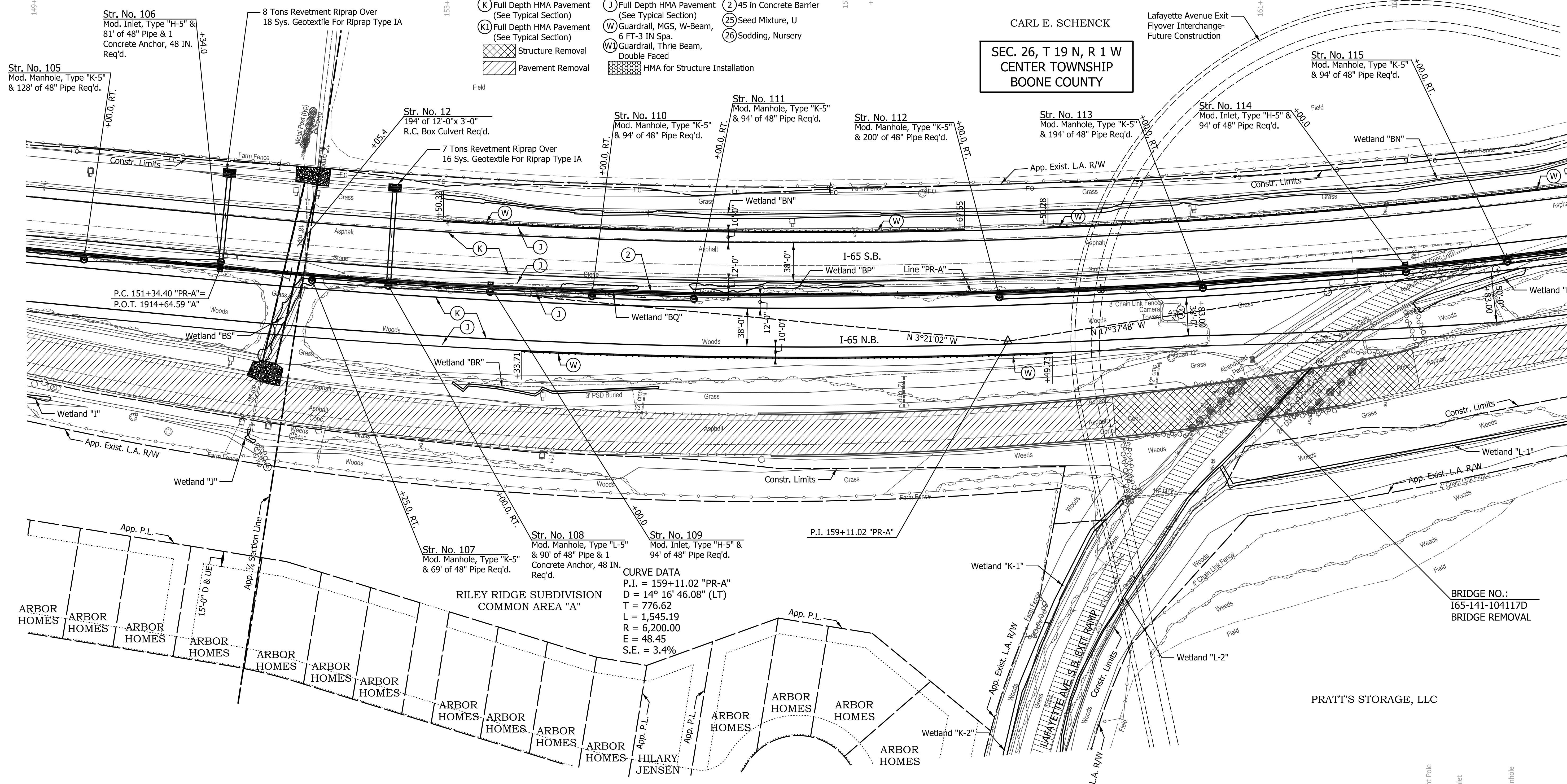
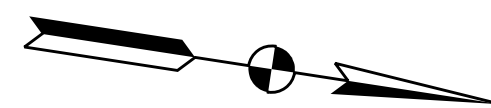
**PROFILES**  
**NORTHBOUND AND SOUTHBOUND LINE "PR-A"**

HORIZONTAL SCALE 1" = 50'	BRIDGE FILE SEE BRIDGE PLANS
VERTICAL SCALE 1" = 10'	DESIGNATION 1802967
SURVEY BOOK N/A	SHEETS 113 of 476
CONTRACT R-41841	PROJECT 1802967

150

155

160



Legend

- (K) Full Depth HMA Pavement (See Typical Section)
- (K1) Full Depth HMA Pavement (See Typical Section)
- Structure Removal
- Pavement Removal
- (J) Full Depth HMA Pavement (See Typical Section)
- (W) Guardrail, MGS, W-Beam, 6 FT-3 IN Spa.
- (W1) Guardrail, Thrie Beam, Double Faced
- HMA for Structure Installation
- (2) 45 in Concrete Barrier
- (25) Seed Mixture, U
- (26) Sodding, Nursery

CARL E. SCHENCK  
SEC. 26, T 19 N, R 1 W  
CENTER TOWNSHIP  
BOONE COUNTY

DATE	REVISION

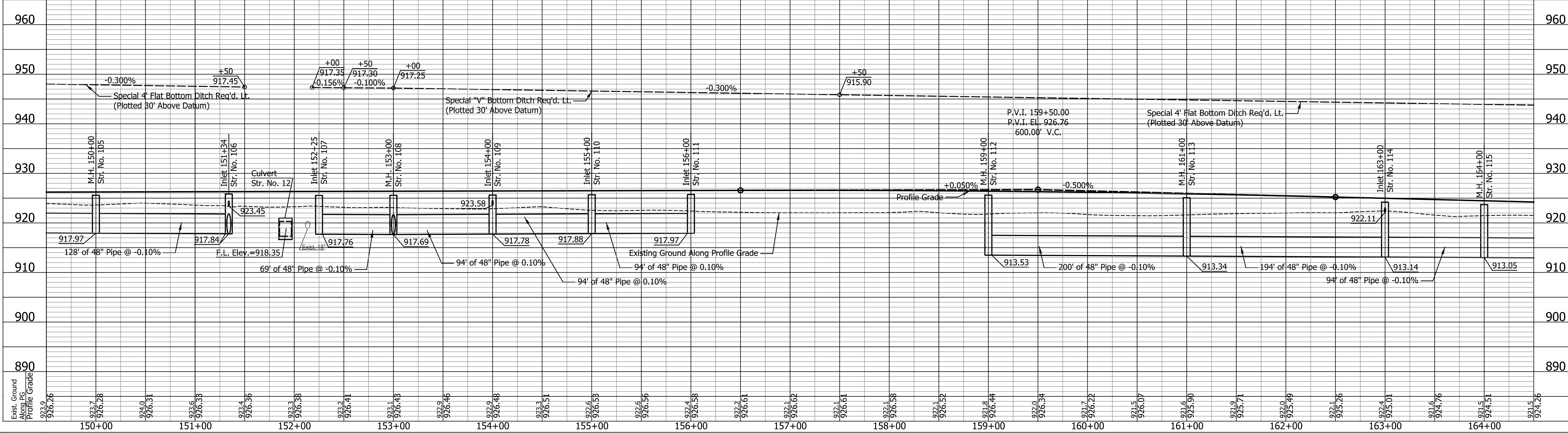
RECOMMENDED FOR APPROVAL \_\_\_\_\_  
DESIGNED: JTS      DRAWN: EAK  
CHECKED: KRO      CHECKED: KRO

INDIANA  
DEPARTMENT OF TRANSPORTATION  
  
PLAN VIEW  
LINE "PR-A"

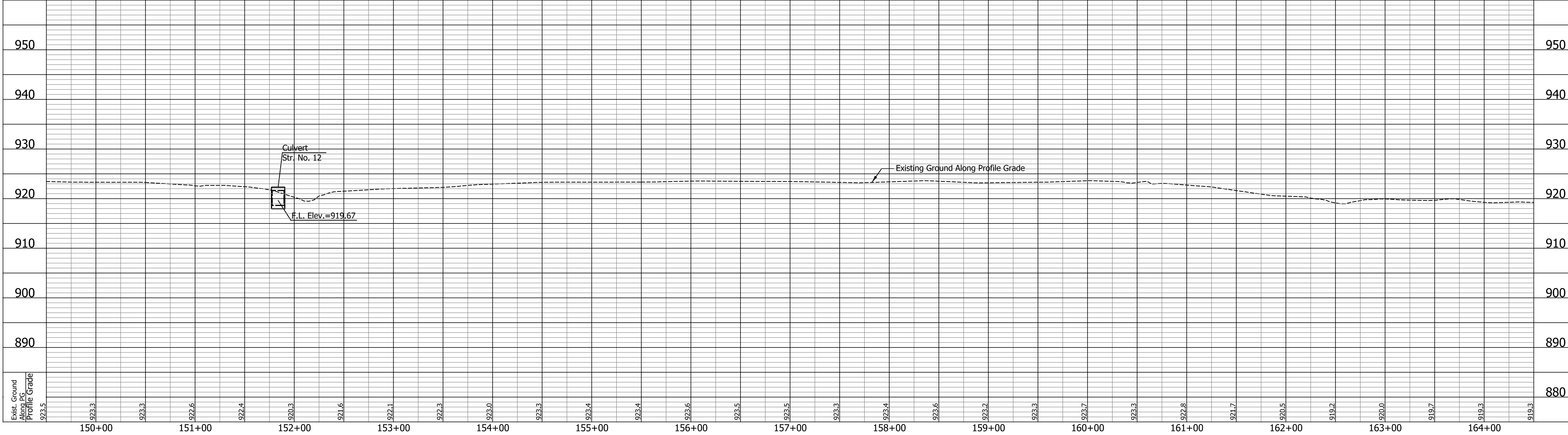
HORIZONTAL SCALE	BRIDGE FILE
1" = 50'	SEE BRIDGE PLANS
VERTICAL SCALE	DESIGNATION
N/A	1802967
SURVEY BOOK	SHEETS
N/A	114 of 476
CONTRACT	PROJECT
R-41841	1802967

All Topographic Information Taken From Line "PR-A". All R/W Described From Line "A" Except as Shown. Line "PR-A" to be Constructed. See Geometric Details for Existing Alignment Data.

# SOUTHBOUND



# NORTHBOUND



DATE	REVISION

RECOMMENDED FOR APPROVAL	DESIGN ENGINEER	DATE
DESIGNED: JTS	DRAWN: EAK	
CHECKED: KRO	CHECKED: KRO	

**INDIANA DEPARTMENT OF TRANSPORTATION**

**PROFILES**

**NORTHBOUND AND SOUTHBOUND LINE "PR-A"**

HORIZONTAL SCALE	BRIDGE FILE
1" = 50'	SEE BRIDGE PLANS
VERTICAL SCALE	DESIGNATION
1" = 10'	1802967
SURVEY BOOK	SHEETS
N/A	115 of 476
CONTRACT	PROJECT
R-41841	1802967

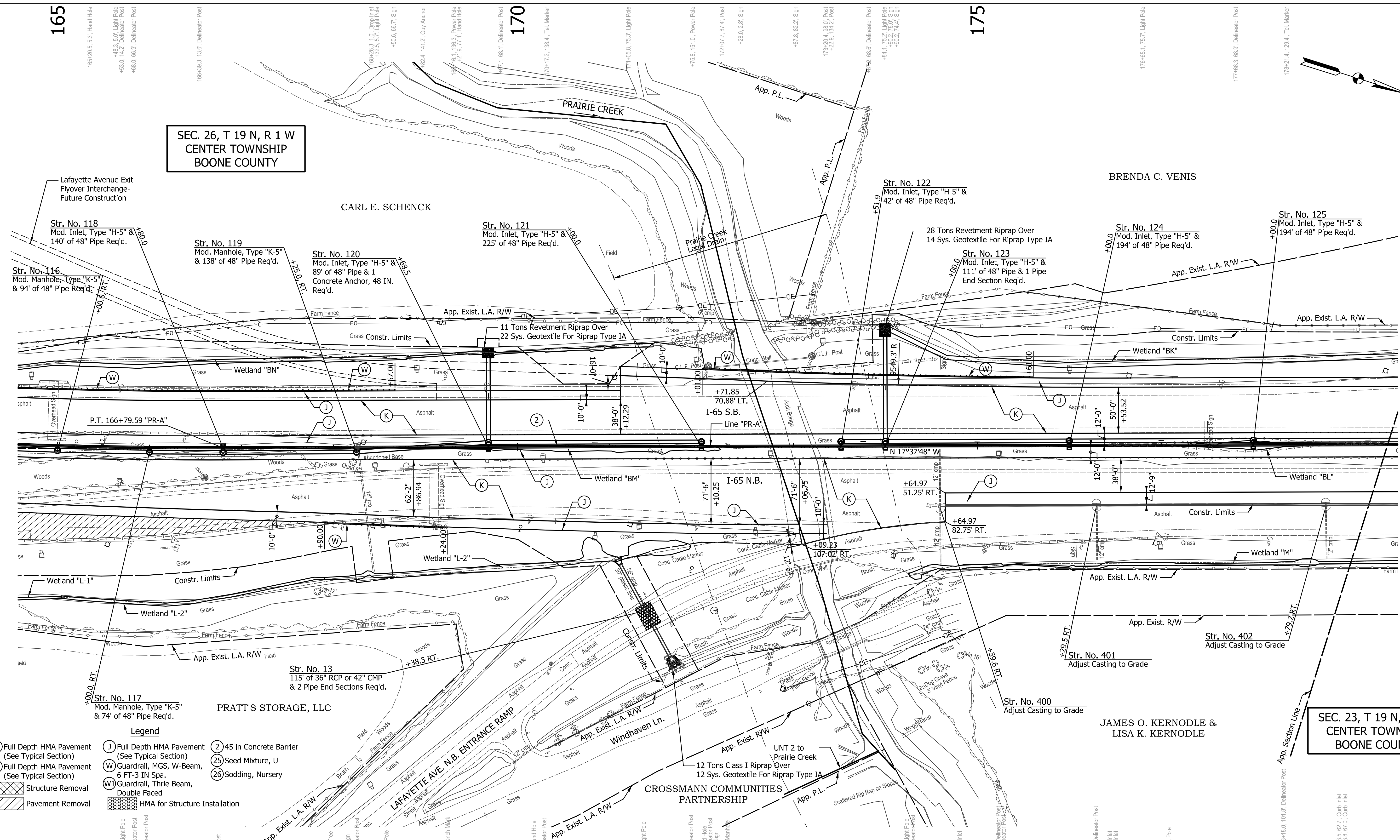
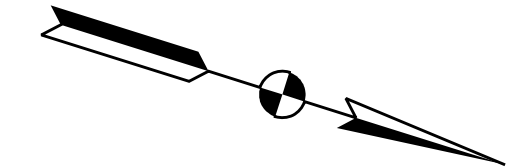
165

170

175

SEC. 26, T 19 N, R 1 W  
CENTER TOWNSHIP  
BOONE COUNTY

SEC. 23, T 19 N, R 1 W  
CENTER TOWNSHIP  
BOONE COUNTY



- Legend**
- (K) Full Depth HMA Pavement (See Typical Section)
  - (K1) Full Depth HMA Pavement (See Typical Section)
  - (X) Structure Removal
  - (Y) Pavement Removal
  - (J) Full Depth HMA Pavement (See Typical Section)
  - (W) Guardrail, MGS, W-Beam, 6 FT-3 IN Spa.
  - (W1) Guardrail, Thrie Beam, Double Faced
  - (HMA) HMA for Structure Installation
  - (2) 45 in Concrete Barrier
  - (25) Seed Mixture, U
  - (26) Sodding, Nursery

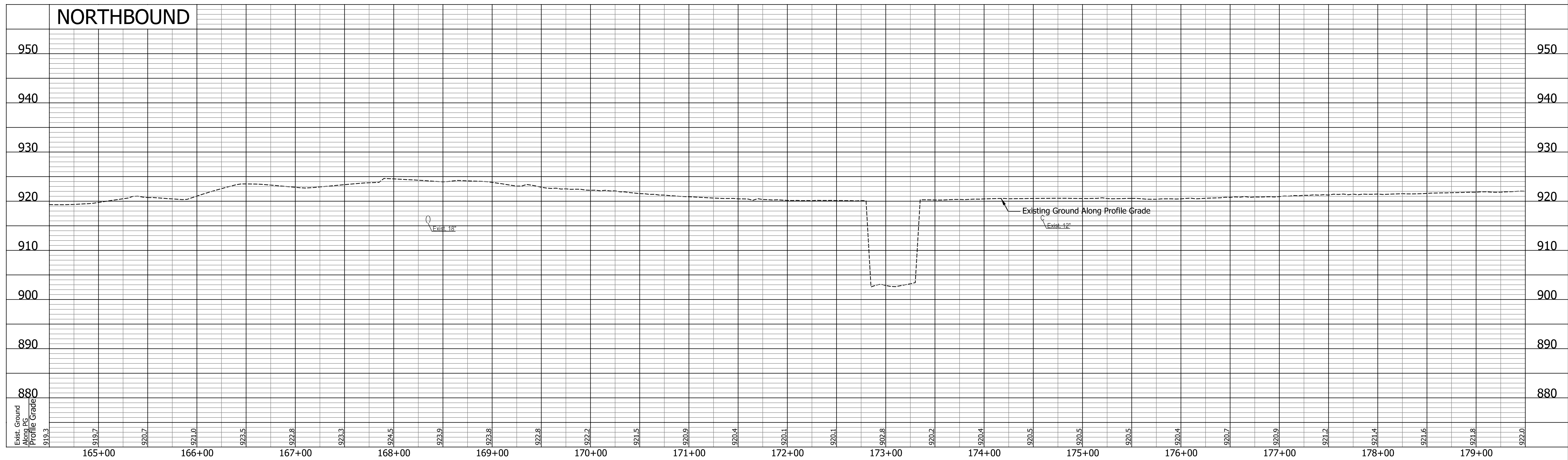
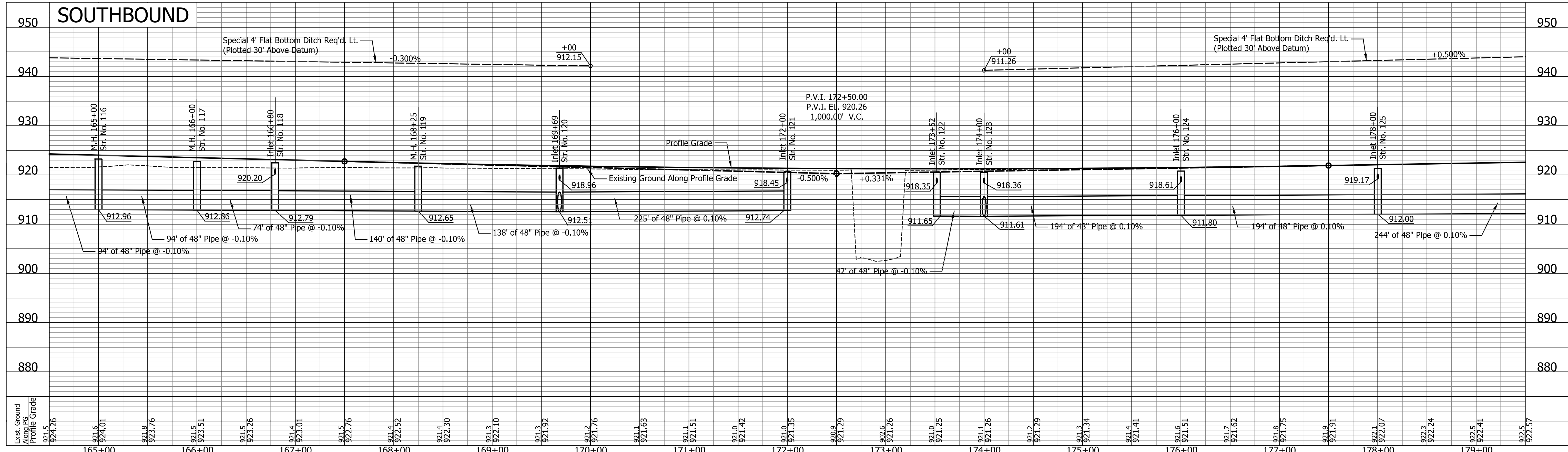
DATE	REVISION

RECOMMENDED FOR APPROVAL	DESIGN ENGINEER	DATE
DESIGNED: JTS	DRAWN: EAK	
CHECKED: KRO	CHECKED: KRO	

INDIANA DEPARTMENT OF TRANSPORTATION	
PLAN VIEW LINE "PR-A"	

HORIZONTAL SCALE	BRIDGE FILE
1" = 50'	SEE BRIDGE PLANS
VERTICAL SCALE	DESIGNATION
N/A	1802967
SURVEY BOOK	SHEETS
N/A	116 of 476
CONTRACT	PROJECT
R-41841	1802967

All Topographic Information Taken From Line "PR-A". All R/W Described From Line "A" Except as Shown. Line "PR-A" to be Constructed. See Geometric Details for Existing Alignment Data.



DATE	REVISION

RECOMMENDED FOR APPROVAL	DESIGN ENGINEER	DATE
DESIGNED: JTS	DRAWN: EAK	
CHECKED: KRO	CHECKED: KRO	

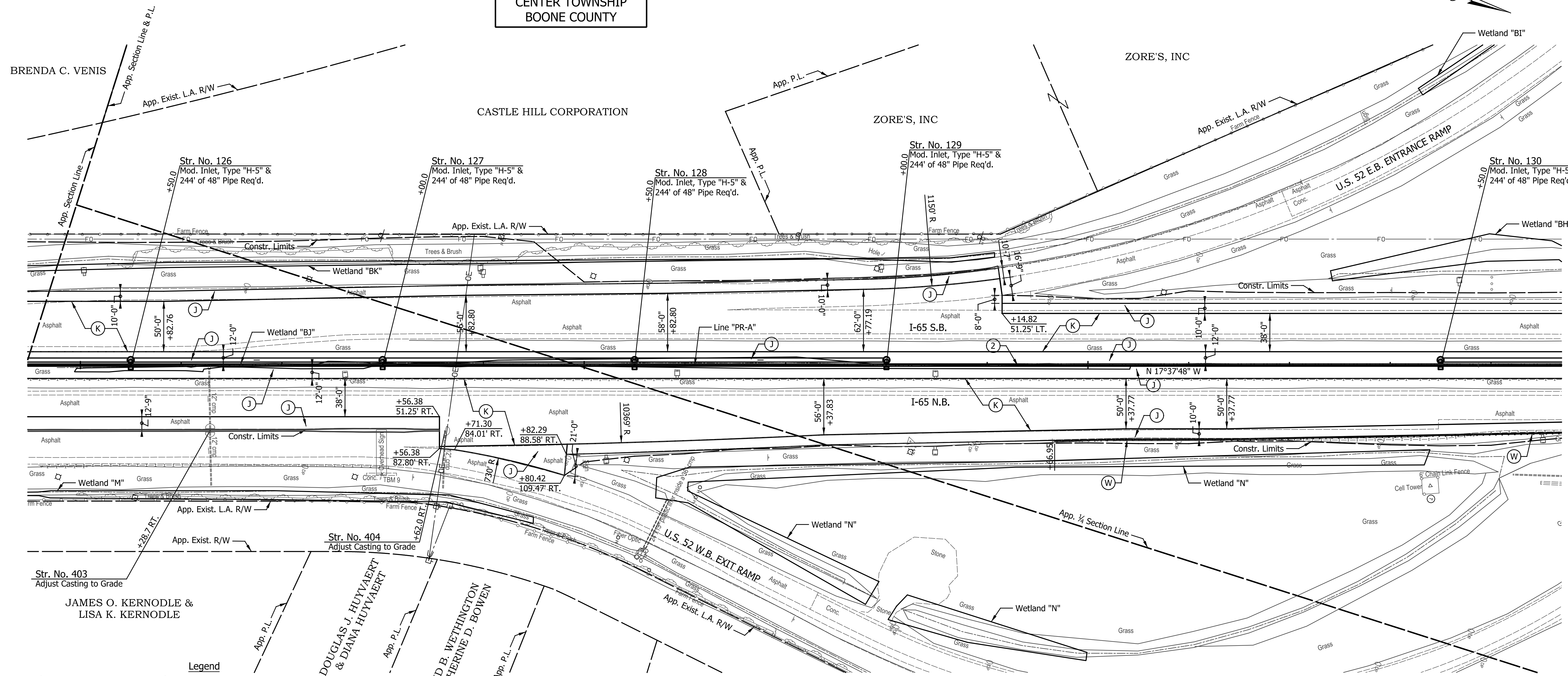
**INDIANA**  
DEPARTMENT OF TRANSPORTATION

**PROFILES**  
NORTHBOUND AND SOUTHBOUND LINE "PR-A"

HORIZONTAL SCALE 1" = 50'	BRIDGE FILE SEE BRIDGE PLANS
VERTICAL SCALE 1" = 10'	DESIGNATION 1802967
SURVEY BOOK N/A	SHEETS 117 of 476
CONTRACT R-41841	PROJECT 1802967



SEC. 23, T 19 N, R 1 W  
CENTER TOWNSHIP  
BOONE COUNTY



- Legend**
- (K) Full Depth HMA Pavement (See Typical Section)
  - (K1) Full Depth HMA Pavement (See Typical Section)
  - Structure Removal
  - Pavement Removal
  - (J) Full Depth HMA Pavement (See Typical Section)
  - (W) Guardrail, MGS, W-Beam, 6 FT-3 IN Spa.
  - (W1) Guardrail, Thrie Beam, Double Faced
  - HMA for Structure Installation
  - (2) 45 in Concrete Barrier (See Typical Section)
  - (25) Seed Mixture, U
  - (26) Sodding, Nursery

179+61.3, 100.1', Sign	182+22.9, 100.8', Delineator Post	193+29.7, 111.3', Sign	194+26.1, 127.5', Delineator Post	198+23.8, 86.1', Light Pole	199+65.4, 75.8', Sign	192+90.5, 75.2', Delineator Post	193+40.4, 132.8', Tel. Manhole
+77.9, 110.9', Light Pole	+72.3, 110.9', Light Pole	+99.4, 107.7', Bench Mark	+84.0, 91.7', Delineator Post	+84.5, 78.3', Delineator Post	189+63.1, 67.7', Delineator Post	190+75.3, 72.3', Light Pole	
+95.5, 134.2', Sign	+98.8, 3.5', Sign	+45.7, 193.9', Power Pole	+99.2, 113.0', Delineator Post	+90.6, 95.8', Light Pole	191+10.8, 109.6', Delineator Post	192+12.1, 181.6', Sign	
180+54.0, 131.5', Power Pole	+99.8, 128.4', Tel. Marker	+46.9, 187.8', Guy Anchor	185+33.7, 171.1', Hand Hole		188+04.2, 136.4', Tel. Marker	+41.3, 154.0', Sign	
181+65.6, 79.3', Delineator Post	+13.6, 124.5', Hand Hole	+53.2, 140.7', Power Pole	+42.3, 94.2', Light Pole		+36.2, 125.2', Hand Hole	193+01.3, 74.7', Sign	
		+56.5, 135.6', Power Pole				+24.1, 72.1', Delineator Post	
		+78.3, 138.4', Hand Hole				+87.3, 1.2', Sign	
						194+21.5, 67.9', Delineator Post	

All Topographic Information Taken From Line "PR-A".  
All R/W Described From Line "A" Except as Shown.  
Line "PR-A" to be Constructed.  
See Geometric Details for Existing Alignment Data.

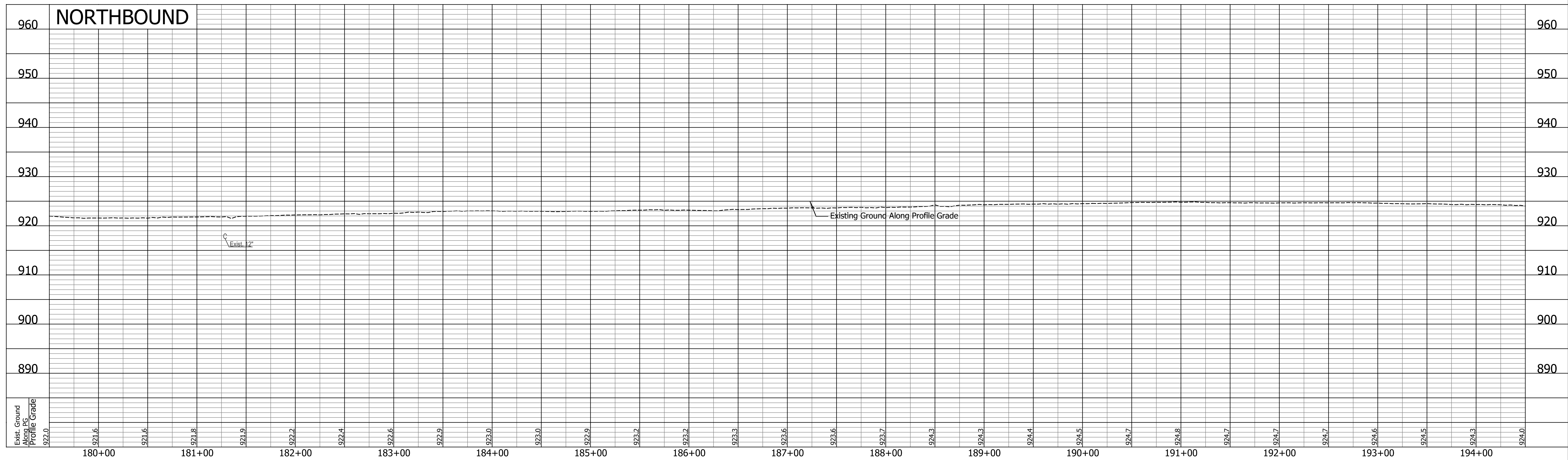
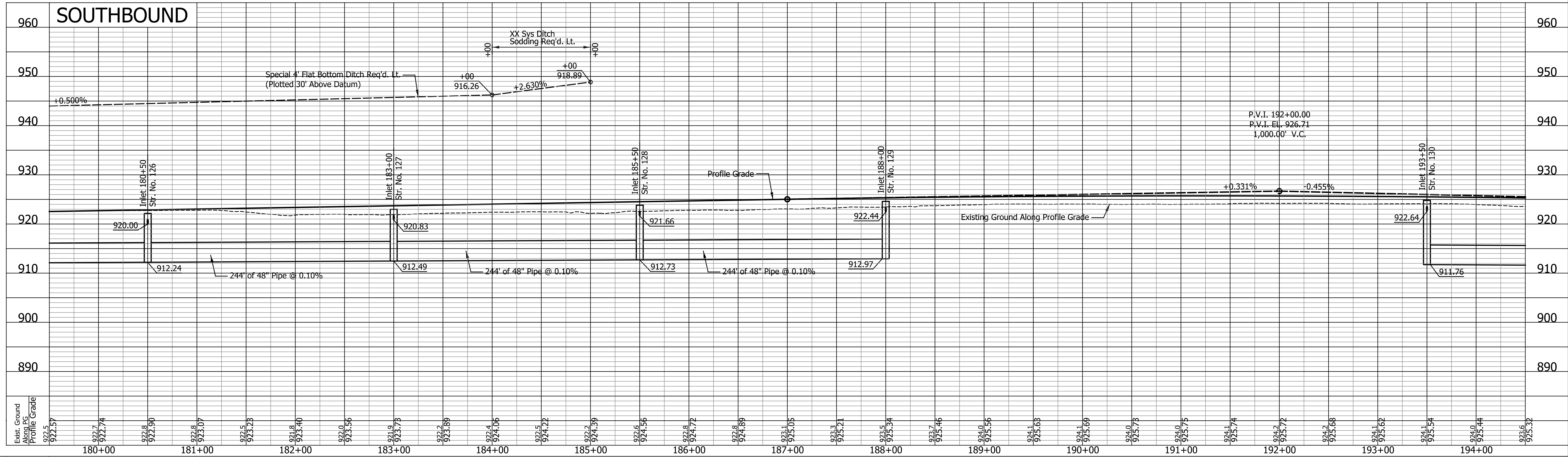
DATE	REVISION

RECOMMENDED FOR APPROVAL	DESIGN ENGINEER	DATE
DESIGNED: JTS	DRAWN: EAK	
CHECKED: KRO	CHECKED: KRO	

**INDIANA  
DEPARTMENT OF TRANSPORTATION**

**PLAN VIEW  
LINE "PR-A"**

HORIZONTAL SCALE	BRIDGE FILE
1" = 50'	SEE BRIDGE PLANS
VERTICAL SCALE	DESIGNATION
N/A	1802967
SURVEY BOOK	SHEETS
N/A	118 of 476
CONTRACT	PROJECT
R-41841	1802967



DATE	REVISION

RECOMMENDED FOR APPROVAL _____	DESIGN ENGINEER _____ DATE _____
DESIGNED: JTS	DRAWN: EAK
CHECKED: KRO	CHECKED: KRO

**INDIANA**  
**DEPARTMENT OF TRANSPORTATION**

**PROFILES**  
**NORTHBOUND AND SOUTHBOUND LINE "PR-A"**

HORIZONTAL SCALE 1" = 50'	BRIDGE FILE SEE BRIDGE PLANS
VERTICAL SCALE 1" = 10'	DESIGNATION 1802967
SURVEY BOOK N/A	SHEETS 119 of 476
CONTRACT R-41841	PROJECT 1802967

SEC. 23, T 19 N, R 1 W  
CENTER TOWNSHIP  
BOONE COUNTY

DANE ROBERTSON

DEAN S. JACKSON,  
MARYANN JACKSON  
& SLOAN M. JACKSON

DEAN S. JACKSON  
& MARY ANN JACKSON

SEC. 23, T 19 N, R 1 W  
CENTER TOWNSHIP  
BOONE COUNTY

DANE ROBERTSON

DEAN S. JACKSON,  
MARYANN JACKSON  
& SLOAN M. JACKSON

DEAN S. JACKSON  
& MARY ANN JACKSON

- Legend**
- (K) Full Depth HMA Pavement (See Typical Section)
  - (K1) Full Depth HMA Pavement (See Typical Section)
  - (J) Full Depth HMA Pavement (See Typical Section)
  - (W) Guardrail, MGS, W-Beam, 6 FT-3 IN Spa.
  - (W1) Guardrail, Thrie Beam, Double Faced
  - Structure Removal
  - Pavement Removal
  - (2) 45 in Concrete Barrier
  - (25) Seed Mixture, U
  - (26) Sodding, Nursery
  - HMA for Structure Installation

All Topographic Information Taken From Line "PR-A".  
All R/W Described From Line "A" Except as Shown.  
Line "PR-A" to be Constructed.  
See Geometric Details for Existing Alignment Data.

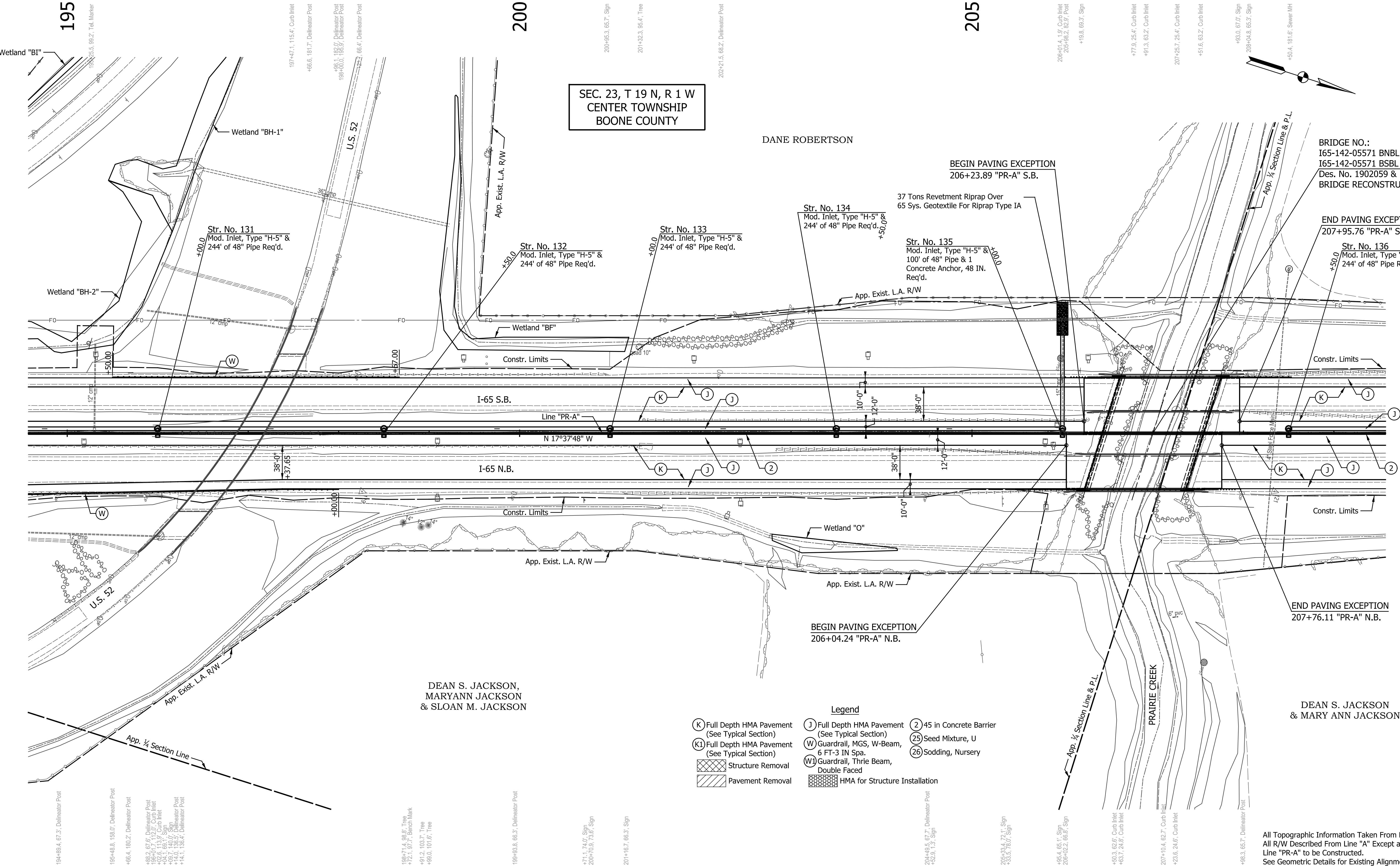
DATE	REVISION

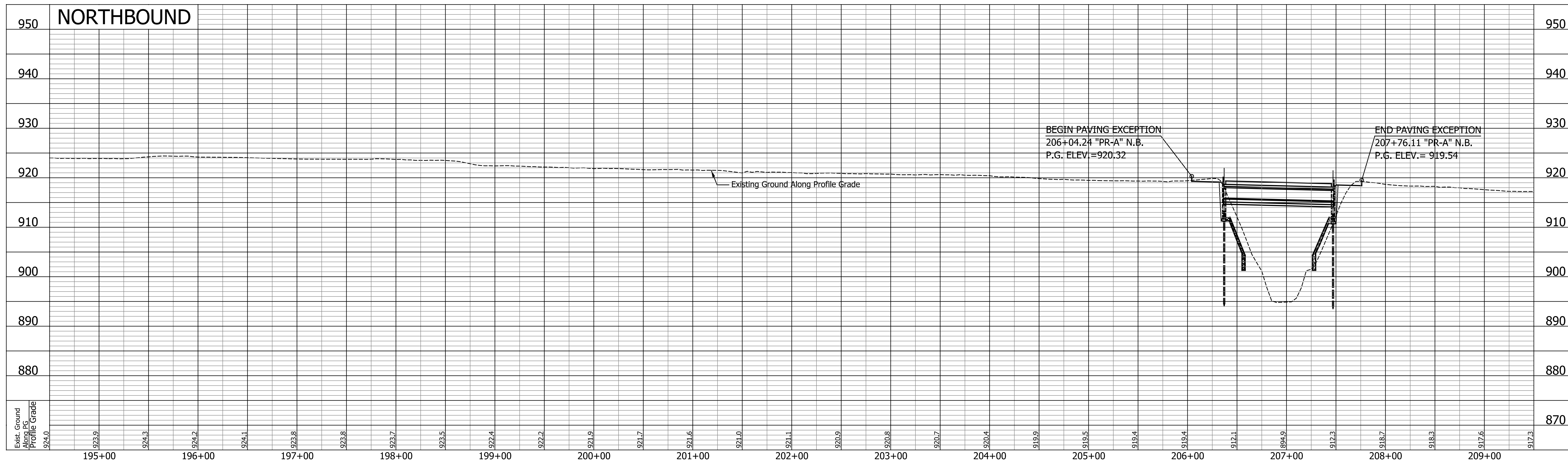
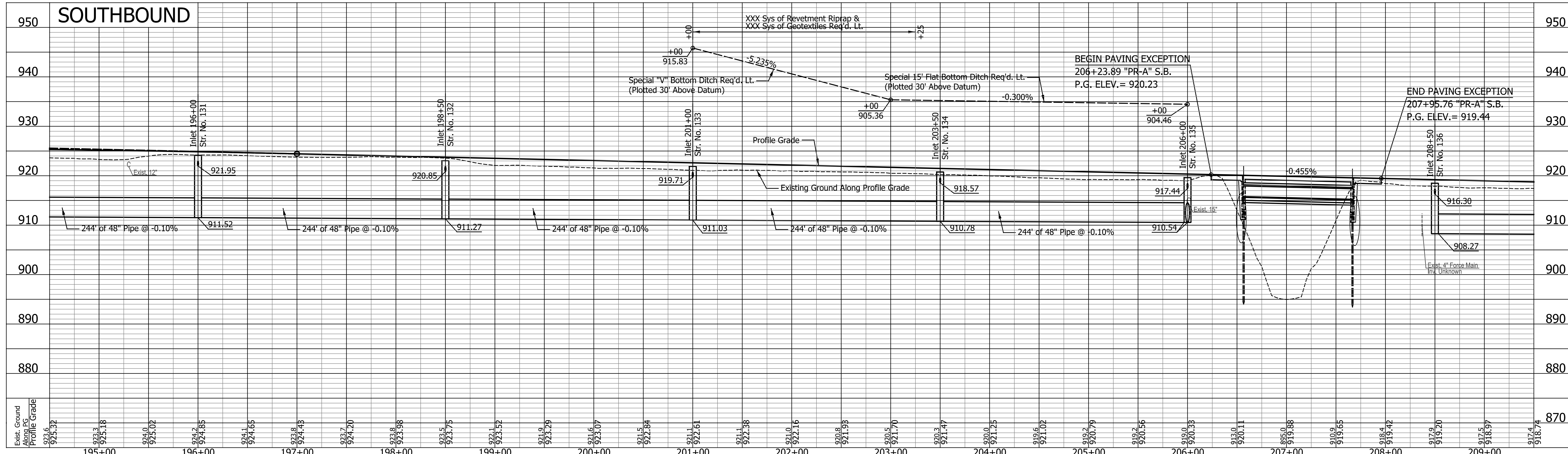
RECOMMENDED FOR APPROVAL	DESIGN ENGINEER	DATE
DESIGNED: JTS	DRAWN: EAK	
CHECKED: KRO	CHECKED: KRO	

**INDIANA  
DEPARTMENT OF TRANSPORTATION**

**PLAN VIEW  
LINE "PR-A"**

HORIZONTAL SCALE	BRIDGE FILE
1" = 50'	SEE BRIDGE PLANS
VERTICAL SCALE	DESIGNATION
N/A	1802967
SURVEY BOOK	SHEETS
N/A	120 of 476
CONTRACT	PROJECT
R-41841	1802967





DATE	REVISION

RECOMMENDED FOR APPROVAL	DESIGN ENGINEER	DATE
DESIGNED: JTS	DRAWN: EAK	
CHECKED: KRO	CHECKED: KRO	

**INDIANA**  
**DEPARTMENT OF TRANSPORTATION**

**PROFILES**  
**NORTHBOUND AND SOUTHBOUND LINE "PR-A"**

HORIZONTAL SCALE 1" = 50'	BRIDGE FILE SEE BRIDGE PLANS
VERTICAL SCALE 1" = 10'	DESIGNATION 1802967
SURVEY BOOK N/A	SHEETS 121 of 476
CONTRACT R-41841	PROJECT 1802967

I:\a\c\p\c\p\Indiana\_Shafe.tbl

210

215

220

SEC. 23, T 19 N, R 1 W  
CENTER TOWNSHIP  
BOONE COUNTY

DEAN S. JACKSON  
& MARY ANN JACKSON

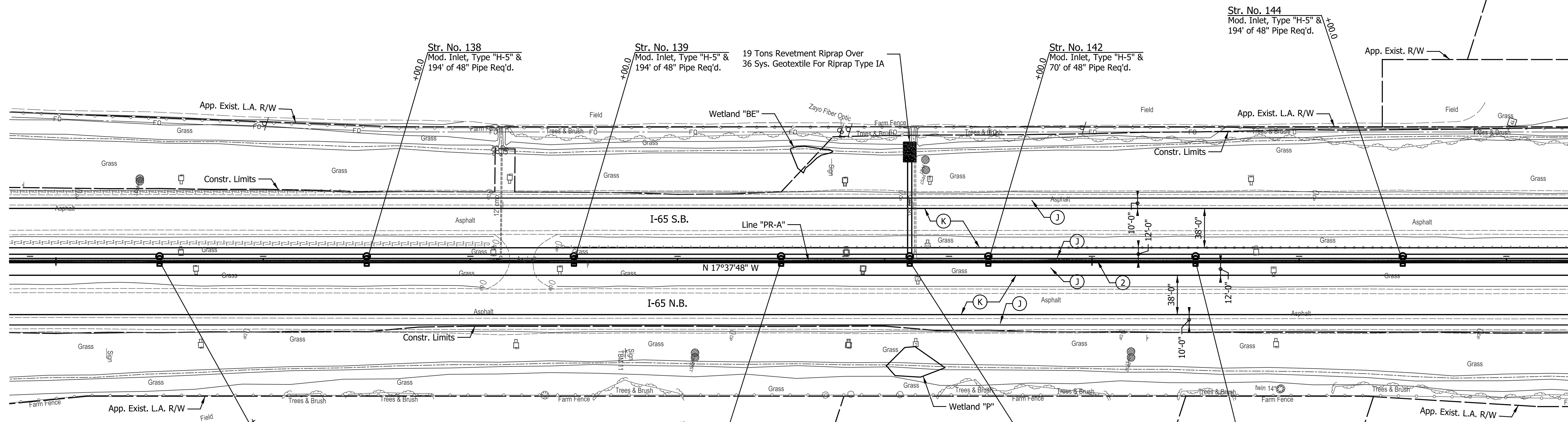
JACKSON LAKE LLC

DEAN S. JACKSON  
& MARY ANN JACKSON

DEAN S. JACKSON

DEAN S. JACKSON  
& MARY ANN JACKSON

DONALD K. JACKSON  
& MARY JANE JACKSON TIC



- Legend**
- (K) Full Depth HMA Pavement (See Typical Section)
  - (K1) Full Depth HMA Pavement (See Typical Section)
  - (J) Full Depth HMA Pavement (See Typical Section)
  - (W) Guardrail, MGS, W-Beam, 6 FT-3 IN Spa.
  - (W1) Guardrail, Thrie Beam, Double Faced
  - (2) 45 in Concrete Barrier
  - (25) Seed Mixture, U
  - (26) Sodding, Nursery
  - [Hatched Box] Structure Removal
  - [Diagonal Lines] Pavement Removal
  - [Grid Box] HMA for Structure Installation

All Topographic Information Taken From Line "PR-A".  
All R/W Described From Line "A" Except as Shown.  
Line "PR-A" to be Constructed.  
See Geometric Details for Existing Alignment Data.

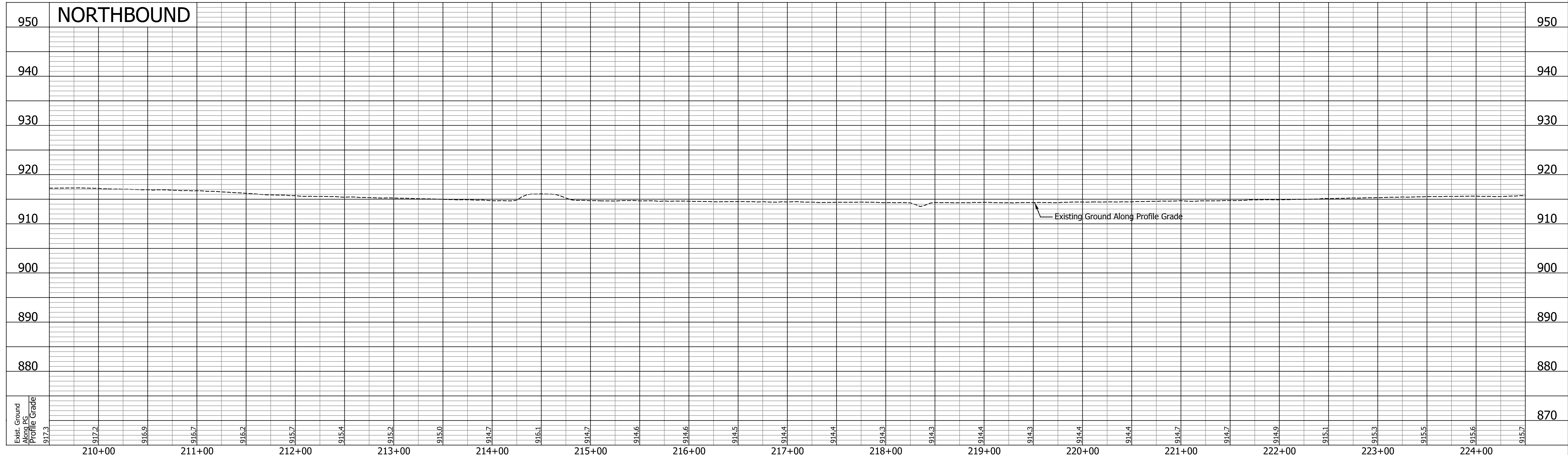
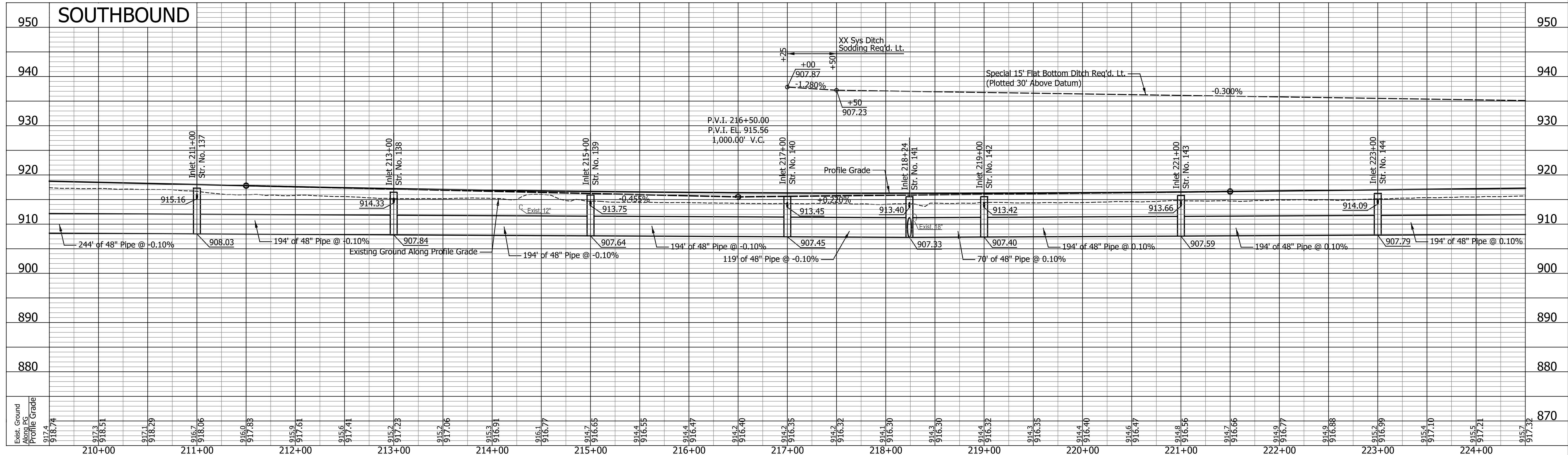
DATE	REVISION

RECOMMENDED FOR APPROVAL	DESIGN ENGINEER	DATE
DESIGNED: JTS	DRAWN: EAK	
CHECKED: KRO	CHECKED: KRO	

INDIANA  
DEPARTMENT OF TRANSPORTATION

PLAN VIEW  
LINE "PR-A"

HORIZONTAL SCALE	BRIDGE FILE
1" = 50'	SEE BRIDGE PLANS
VERTICAL SCALE	DESIGNATION
N/A	1802967
SURVEY BOOK	SHEETS
N/A	122 of 476
CONTRACT	PROJECT
R-41841	1802967



DATE	REVISION

RECOMMENDED FOR APPROVAL	DESIGN ENGINEER	DATE
DESIGNED: JTS	DRAWN: EAK	
CHECKED: KRO	CHECKED: KRO	

**INDIANA DEPARTMENT OF TRANSPORTATION**

**PROFILES**

**NORTHBOUND AND SOUTHBOUND LINE "PR-A"**

HORIZONTAL SCALE 1" = 50'	BRIDGE FILE SEE BRIDGE PLANS
VERTICAL SCALE 1" = 10'	DESIGNATION 1802967
SURVEY BOOK N/A	SHEETS 123 of 476
CONTRACT R-41841	PROJECT 1802967

224+86.7, 127.4', Tel. Marker  
**225**

229+85.6, 99.8', Post  
+86.2, 98.2', Post  
**230**  
230+88.0, 66.6', Delineator Post

+87.0, 126.9', Tree  
+90.7, 128.4', Tel. Marker  
**235**  
235+03.3, 114.4', Tree  
+10.5, 120.7', Tree  
+35.6, 127.1', Sign  
-59.8, 98.9', Curb Inlet  
+76.4, 159.6', Sign  
-491.7, 99.4', Curb Inlet

238+09.0, 67.6', Delineator Post  
+28.6, 200.0', RW Conc. Marker

**SEC. 23, T 19 N, R 1 W  
CENTER TOWNSHIP  
BOONE COUNTY**

KEVIN & RACHAEL L. WALL

DEAN S. JACKSON  
& MARYANN JACKSON

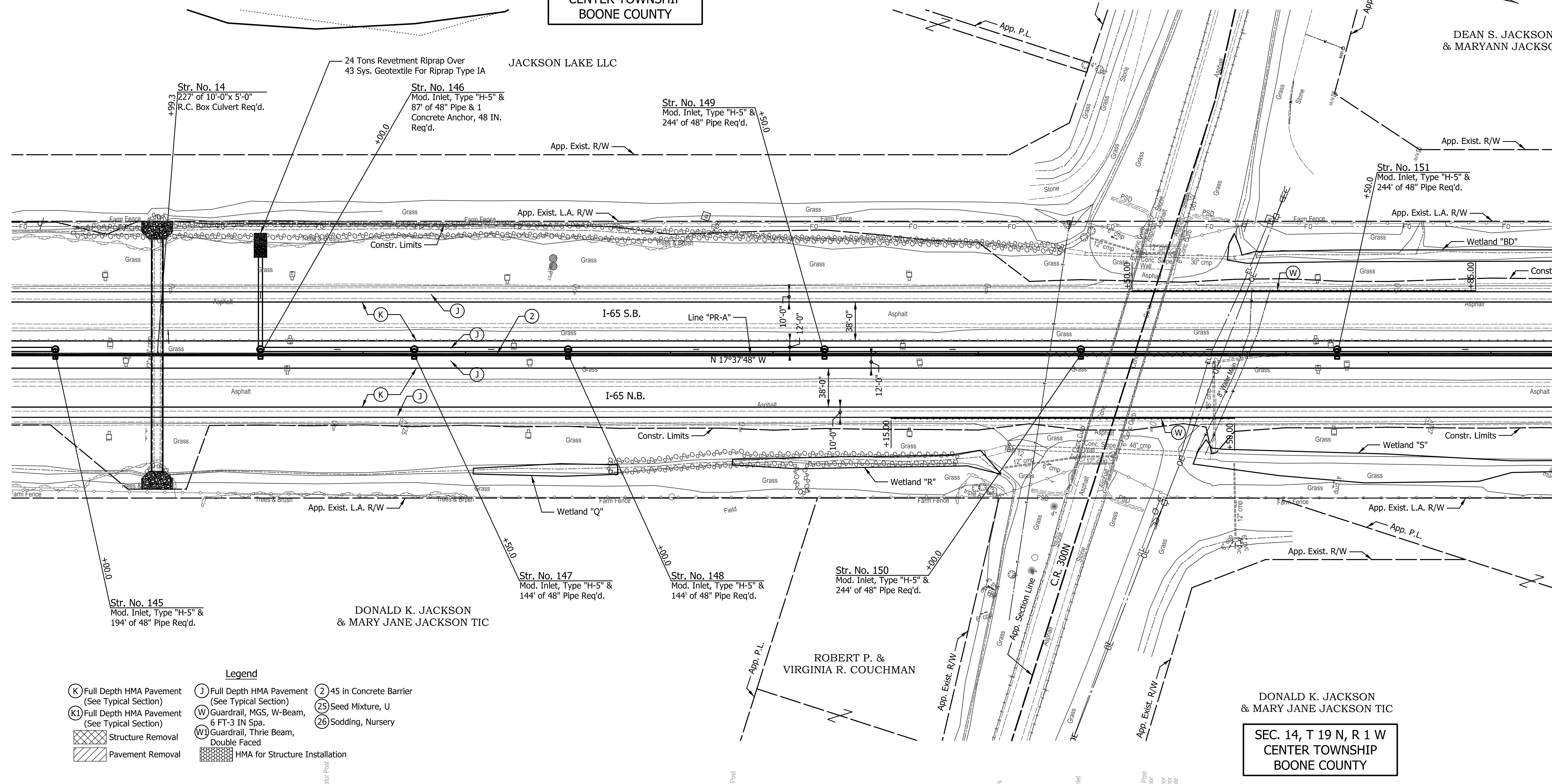
JACKSON LAKE LLC

DONALD K. JACKSON  
& MARY JANE JACKSON TIC

ROBERT P. &  
VIRGINIA R. COUCHMAN

DONALD K. JACKSON  
& MARY JANE JACKSON TIC

**SEC. 14, T 19 N, R 1 W  
CENTER TOWNSHIP  
BOONE COUNTY**



- Legend**
- (K) Full Depth HMA Pavement (See Typical Section)
  - (K1) Full Depth HMA Pavement (See Typical Section)
  - (J) Full Depth HMA Pavement (See Typical Section)
  - (W) Guardrail, MGS, W-Beam, 6 FT-3 IN Spa.
  - (W1) Guardrail, Thrie Beam, Double Faced
  - (2) 45 in Concrete Barrier
  - (25) Seed Mixture, U
  - (26) Sodding, Nursery
  - [Hatched Box] Structure Removal
  - [Hatched Box] Pavement Removal
  - [Hatched Box] HMA for Structure Installation

All Topographic Information Taken From Line "PR-A".  
All R/W Described From Line "A" Except as Shown.  
Line "PR-A" to be Constructed.  
See Geometric Details for Existing Alignment Data.

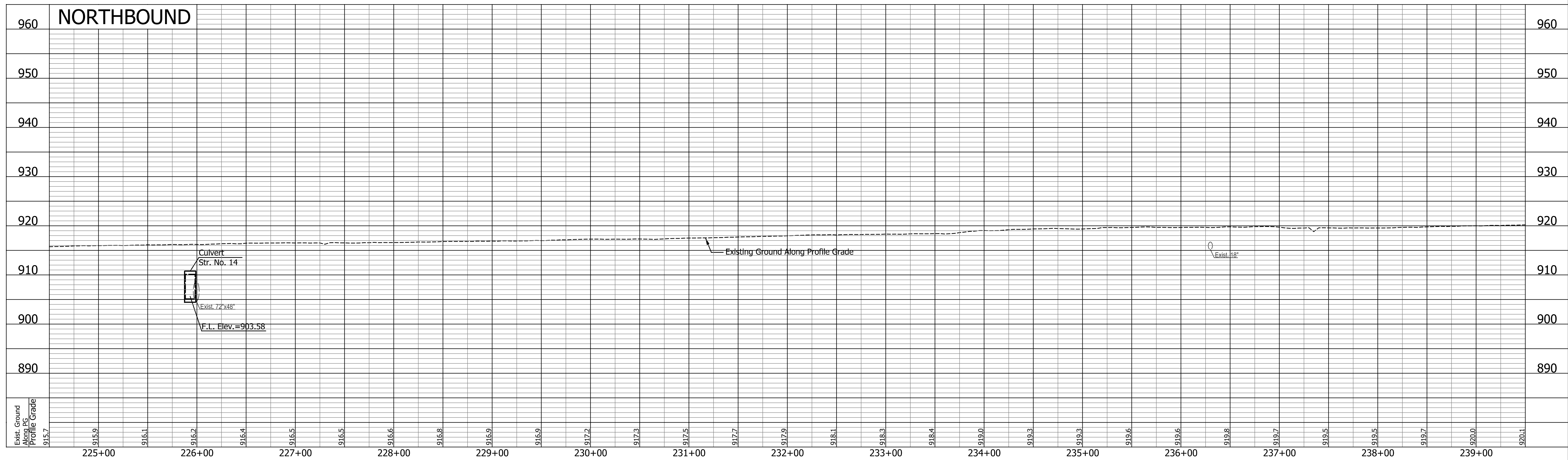
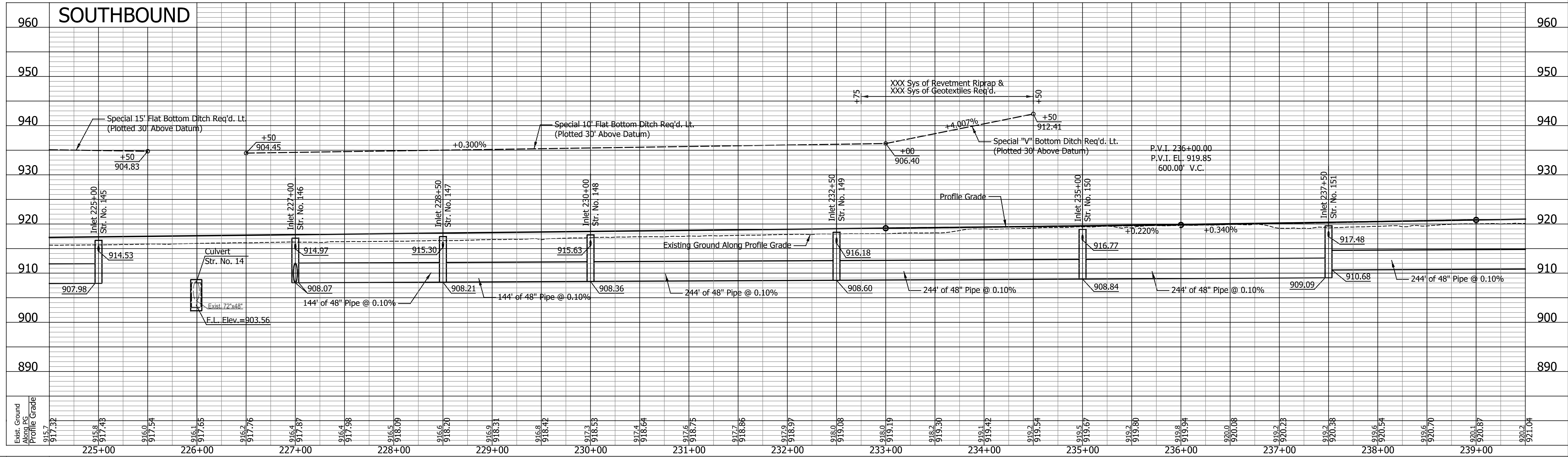
DATE	REVISION

RECOMMENDED FOR APPROVAL	DESIGN ENGINEER	DATE
	JTS	
DESIGNED:	DRAWN:	
	EAK	
CHECKED:	CHECKED:	
	KRO	

**INDIANA  
DEPARTMENT OF TRANSPORTATION**

**PLAN VIEW  
LINE "PR-A"**

HORIZONTAL SCALE	BRIDGE FILE
1" = 50'	SEE BRIDGE PLANS
VERTICAL SCALE	DESIGNATION
N/A	1802967
SURVEY BOOK	SHEETS
N/A	124 of 476
CONTRACT	PROJECT
R-41841	1802967



DATE	REVISION

RECOMMENDED FOR APPROVAL	DESIGN ENGINEER	DATE
DESIGNED: JTS	DRAWN: EAK	
CHECKED: KRO	CHECKED: KRO	

**INDIANA**  
**DEPARTMENT OF TRANSPORTATION**

**PROFILES**

**NORTHBOUND AND SOUTHBOUND LINE "PR-A"**

HORIZONTAL SCALE 1" = 50'	BRIDGE FILE SEE BRIDGE PLANS
VERTICAL SCALE 1" = 10'	DESIGNATION 1802967
SURVEY BOOK N/A	SHEETS 125 of 476
CONTRACT R-41841	PROJECT 1802967



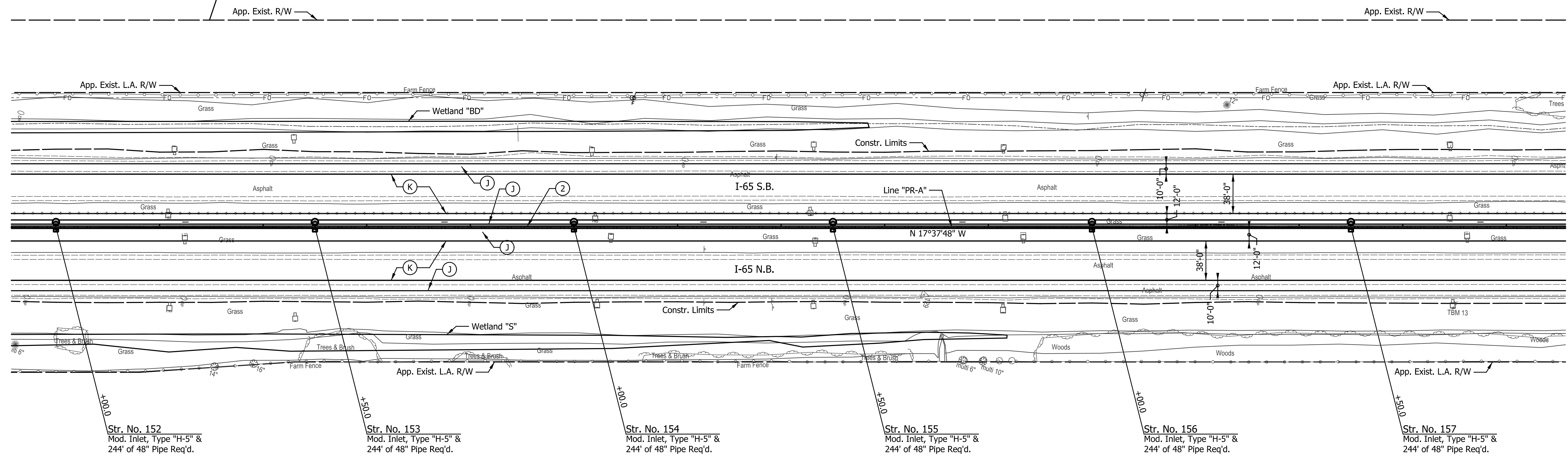
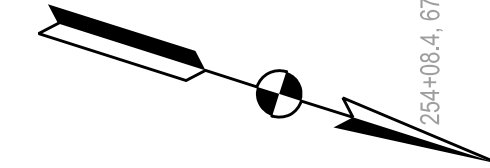
240

245

250

DEAN S. JACKSON & MARYANN JACKSON

DONALD K. JACKSON & MARY JANE JACKSON TIC



DONALD K. JACKSON & MARY JANE JACKSON TIC

SEC. 14, T 19 N, R 1 W  
CENTER TOWNSHIP  
BOONE COUNTY

- Legend**
- (K) Full Depth HMA Pavement (See Typical Section)
  - (K1) Full Depth HMA Pavement (See Typical Section)
  - (X) Structure Removal
  - (Y) Pavement Removal
  - (J) Full Depth HMA Pavement (See Typical Section)
  - (W) Guardrail, MGS, W-Beam, 6 FT-3 IN Spa.
  - (W1) Guardrail, Thrie Beam, Double Faced
  - (HMA) HMA for Structure Installation
  - (2) 45 in Concrete Barrier
  - (25) Seed Mixture, U
  - (26) Sodding, Nursery

DATE	REVISION

RECOMMENDED FOR APPROVAL	DESIGN ENGINEER	DATE
DESIGNED: JTS	DRAWN: EAK	
CHECKED: KRO	CHECKED: KRO	

**INDIANA  
DEPARTMENT OF TRANSPORTATION**

**PLAN VIEW  
LINE "PR-A"**

HORIZONTAL SCALE	BRIDGE FILE
1" = 50'	SEE BRIDGE PLANS
VERTICAL SCALE	DESIGNATION
N/A	1802967
SURVEY BOOK	SHEETS
N/A	126 of 476
CONTRACT	PROJECT
R-41841	1802967

All Topographic Information Taken From Line "PR-A".  
All R/W Described From Line "A" Except as Shown.  
Line "PR-A" to be Constructed.  
See Geometric Details for Existing Alignment Data.



255  
255+18.8, 127.9', Tel. Marker

260  
260+75.0, 112.0', Tree  
+86.5, 110.7', Tree  
261+08.3, 113.3', Tree  
+21.4, 113.3', Tree  
+28.8, 113.7', Tree

265  
264+70.6, 126.8', Tel. Marker  
265+04.6, 66.6', Delineator Post  
267+11.2, 83.0', Delineator Post  
268+28.0, 68.6', Sign

SEC. 15, T 19 N, R 1 W  
CENTER TOWNSHIP  
BOONE COUNTY

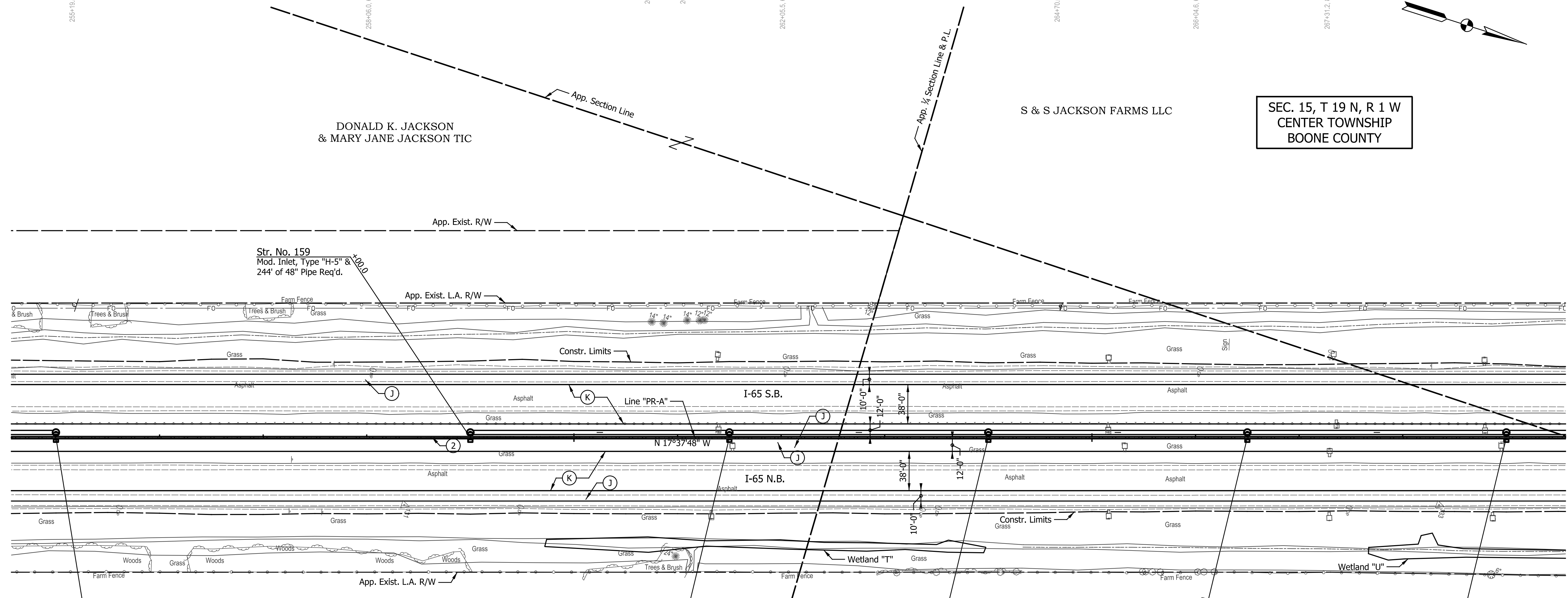
DONALD K. JACKSON  
& MARY JANE JACKSON TIC

S & S JACKSON FARMS LLC

SEC. 14, T 19 N, R 1 W  
CENTER TOWNSHIP  
BOONE COUNTY

DONALD K. JACKSON  
& MARY JANE JACKSON TIC

RICHARD E. WEBER  
& LORI ANN WEBER FRENCH



**Legend**

- (K) Full Depth HMA Pavement (See Typical Section)
- (K1) Full Depth HMA Pavement (See Typical Section)
- Structure Removal
- Pavement Removal
- (J) Full Depth HMA Pavement (See Typical Section)
- (W) Guardrail, MGS, W-Beam, 6 FT-3 IN Spa.
- (W1) Guardrail, Thrie Beam, Double Faced
- HMA for Structure Installation
- (2) 45 in Concrete Barrier
- (25) Seed Mixture, U
- (26) Sodding, Nursery

All Topographic Information Taken From Line "PR-A".  
All R/W Described From Line "A" Except as Shown.  
Line "PR-A" to be Constructed.  
See Geometric Details for Existing Alignment Data.

DATE	REVISION

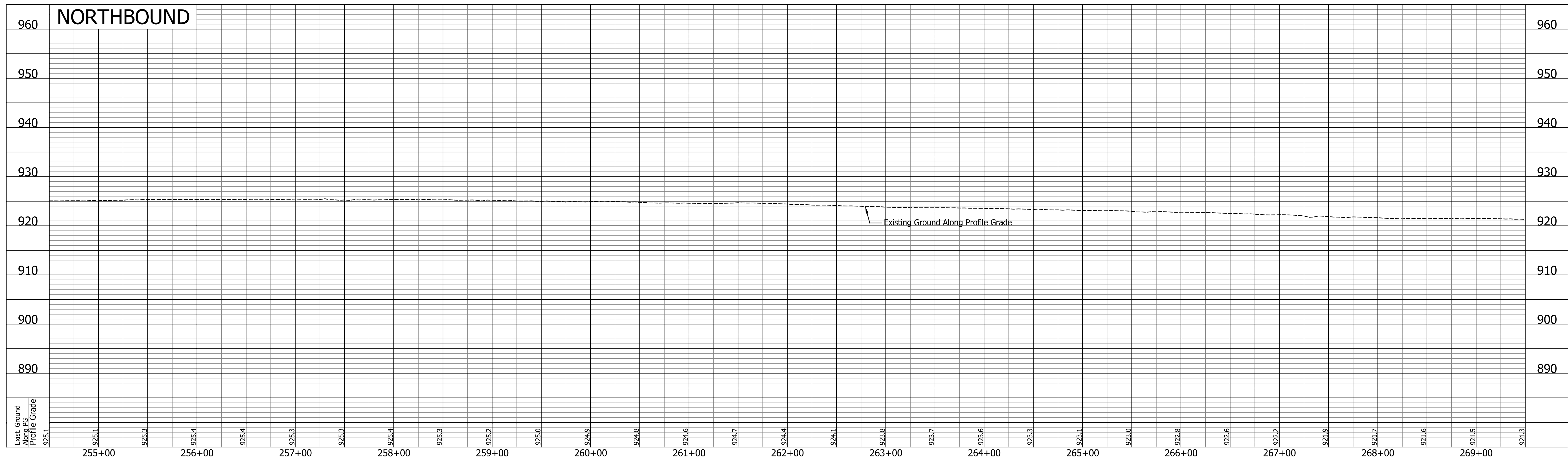
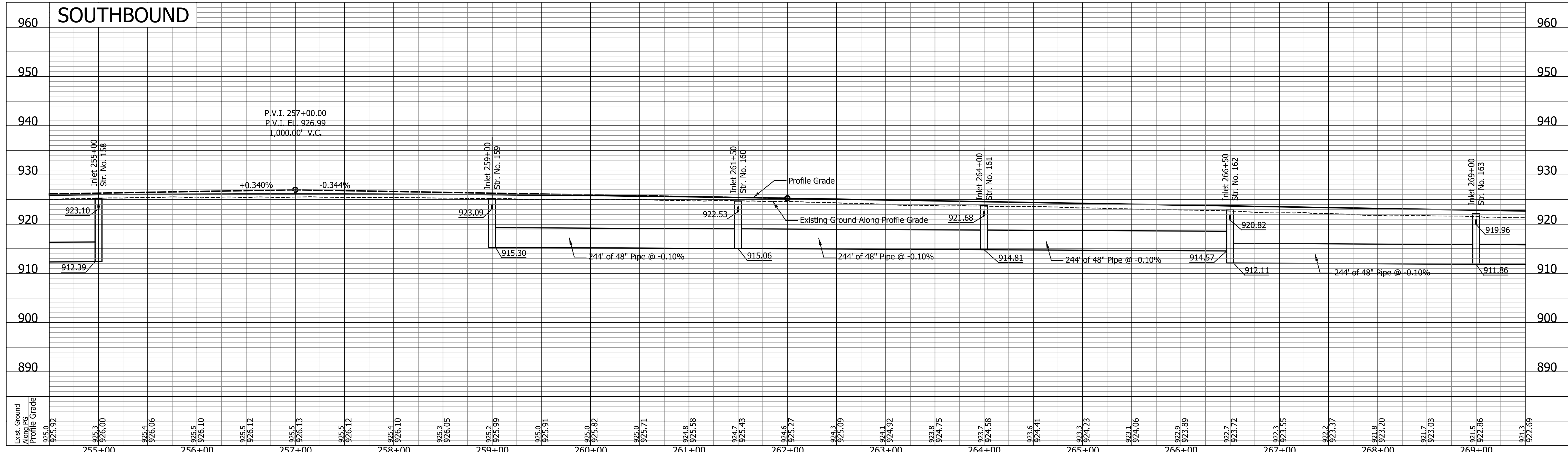
RECOMMENDED FOR APPROVAL	DESIGN ENGINEER	DATE
DESIGNED: JTS	DRAWN: EAK	
CHECKED: KRO	CHECKED: KRO	

**INDIANA  
DEPARTMENT OF TRANSPORTATION**

**PLAN VIEW  
LINE "PR-A"**

HORIZONTAL SCALE	BRIDGE FILE
1" = 50'	SEE BRIDGE PLANS
VERTICAL SCALE	DESIGNATION
N/A	1802967
SURVEY BOOK	SHEETS
N/A	128 of 476
CONTRACT	PROJECT
R-41841	1802967

I:\projects\2018\02792\Drawings\201802792.RD.CD.11.dgn



DATE	REVISION

RECOMMENDED FOR APPROVAL	DESIGN ENGINEER	DATE
DESIGNED: JTS	DRAWN: EAK	
CHECKED: KRO	CHECKED: KRO	

**INDIANA**  
**DEPARTMENT OF TRANSPORTATION**

**PROFILES**  
**NORTHBOUND AND SOUTHBOUND LINE "PR-A"**

HORIZONTAL SCALE 1" = 50'	BRIDGE FILE SEE BRIDGE PLANS
VERTICAL SCALE 1" = 10'	DESIGNATION 1802967
SURVEY BOOK N/A	SHEETS 129 of 476
CONTRACT R-41841	PROJECT 1802967

I:\a\c\p\c\p\Indiana\_Shafe.tbl

270

270+03.4, 66.7, Delineator Post

275

280

SEC. 15, T 19 N, R 1 W  
CENTER TOWNSHIP  
BOONE COUNTY

THE TROPHY CLUB, LLC

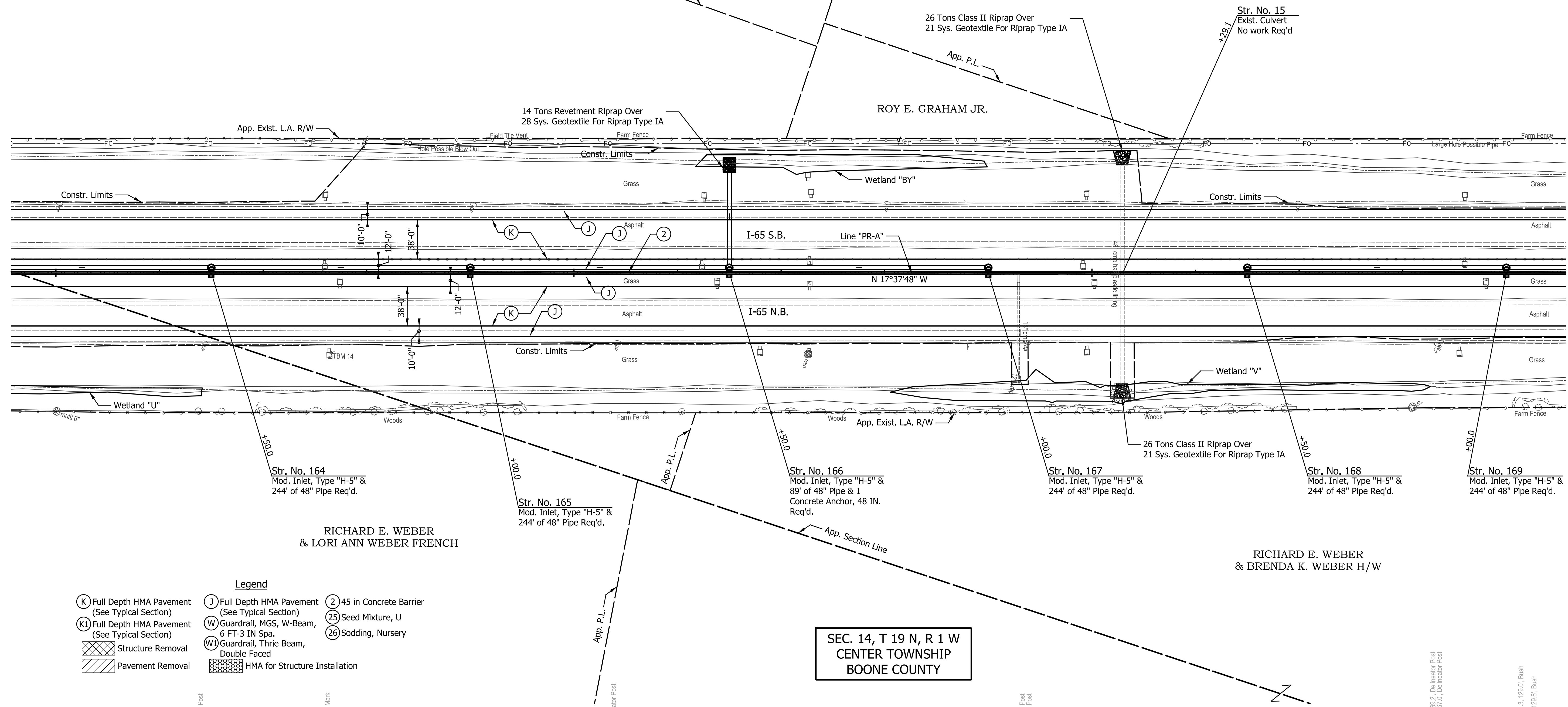
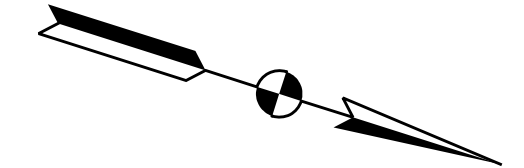
S & S JACKSON FARMS LLC

ROY E. GRAHAM JR.

RICHARD E. WEBER  
& LORI ANN WEBER FRENCH

RICHARD E. WEBER  
& BRENDA K. WEBER H/W

SEC. 14, T 19 N, R 1 W  
CENTER TOWNSHIP  
BOONE COUNTY



- Legend**
- (K) Full Depth HMA Pavement (See Typical Section)
  - (K1) Full Depth HMA Pavement (See Typical Section)
  - (W) Structure Removal
  - (W1) Pavement Removal
  - (J) Full Depth HMA Pavement (See Typical Section)
  - (W) Guardrail, MGS, W-Beam, 6 FT-3 IN Spa.
  - (W1) Guardrail, Thrie Beam, Double Faced
  - (2) 45 in Concrete Barrier
  - (25) Seed Mixture, U
  - (26) Sodding, Nursery
  - HMA for Structure Installation

DATE	REVISION

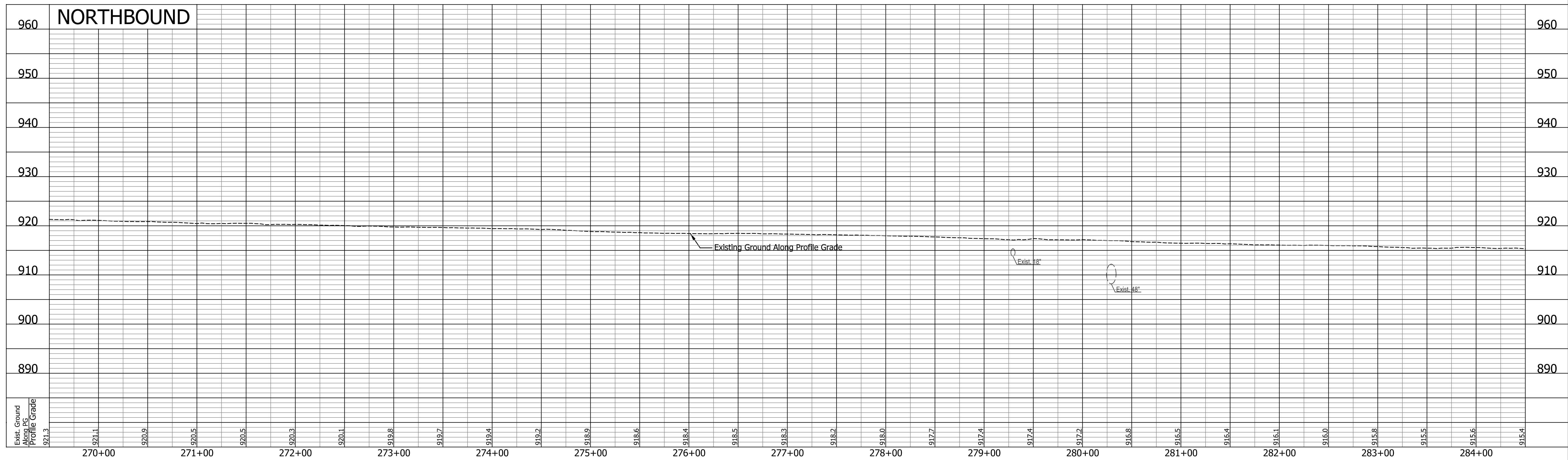
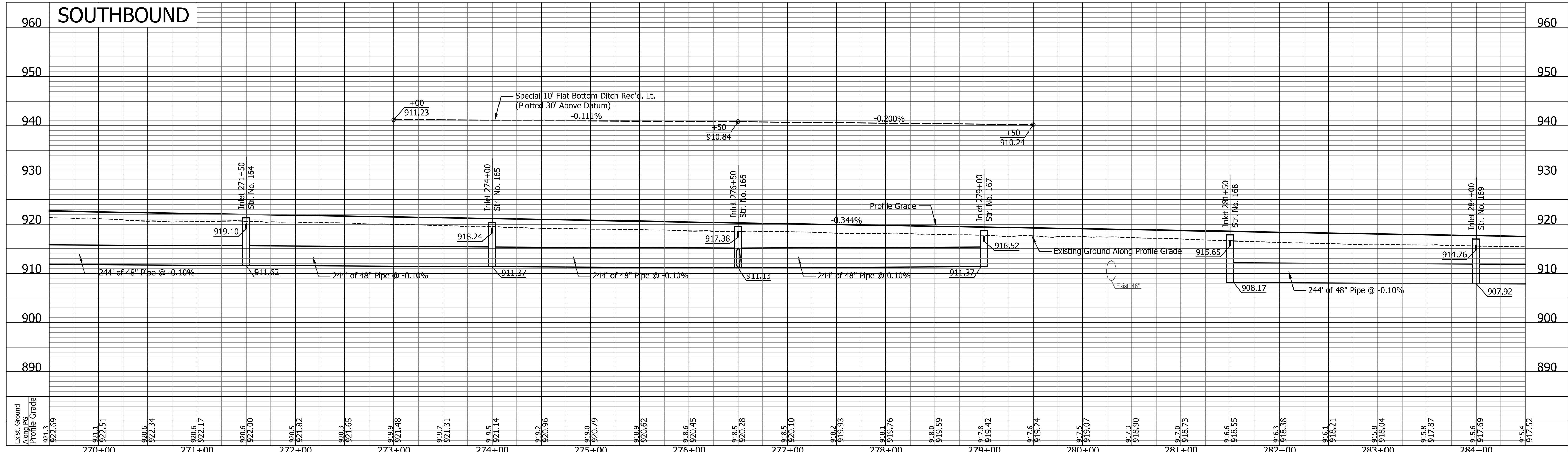
RECOMMENDED FOR APPROVAL	DESIGN ENGINEER	DATE
DESIGNED: JTS	DRAWN: EAK	
CHECKED: KRO	CHECKED: KRO	

**INDIANA  
DEPARTMENT OF TRANSPORTATION**

**PLAN VIEW  
LINE "PR-A"**

HORIZONTAL SCALE	BRIDGE FILE
1" = 50'	SEE BRIDGE PLANS
VERTICAL SCALE	DESIGNATION
N/A	1802967
SURVEY BOOK	SHEETS
N/A	130 of 476
CONTRACT	PROJECT
R-41841	1802967

All Topographic Information Taken From Line "PR-A". All R/W Described From Line "A" Except as Shown. Line "PR-A" to be Constructed. See Geometric Details for Existing Alignment Data.



DATE	REVISION

RECOMMENDED FOR APPROVAL	DESIGN ENGINEER	DATE
DESIGNED: JTS	DRAWN: EAK	
CHECKED: KRO	CHECKED: KRO	

**INDIANA**  
**DEPARTMENT OF TRANSPORTATION**

**PROFILES**  
**NORTHBOUND AND SOUTHBOUND LINE "PR-A"**

HORIZONTAL SCALE	BRIDGE FILE
1" = 50'	SEE BRIDGE PLANS
VERTICAL SCALE	DESIGNATION
1" = 10'	1802967
SURVEY BOOK	SHEETS
N/A	131 of 476
CONTRACT	PROJECT
R-41841	1802967

284+96.1, 126.2, Tol. Marker  
285  
285+97.2, 66.3, Delineator Post

286+64.9, 0.0, Post  
287+01.8, 10.1, Post  
287+05.3, 7.0, Post  
287+07.7, 1.6, Post

289+38.3, 66.1, Sign  
290  
291+28.8, 126.4, Tol. Marker  
291+50.0, 102.9, Sign

293+36.6, 126.5, Tree  
294  
295+00.0, 66.4, Delineator Post

297+90.3, 66.1, Delineator Post  
298  
299+00.0, 66.7, Delineator Post

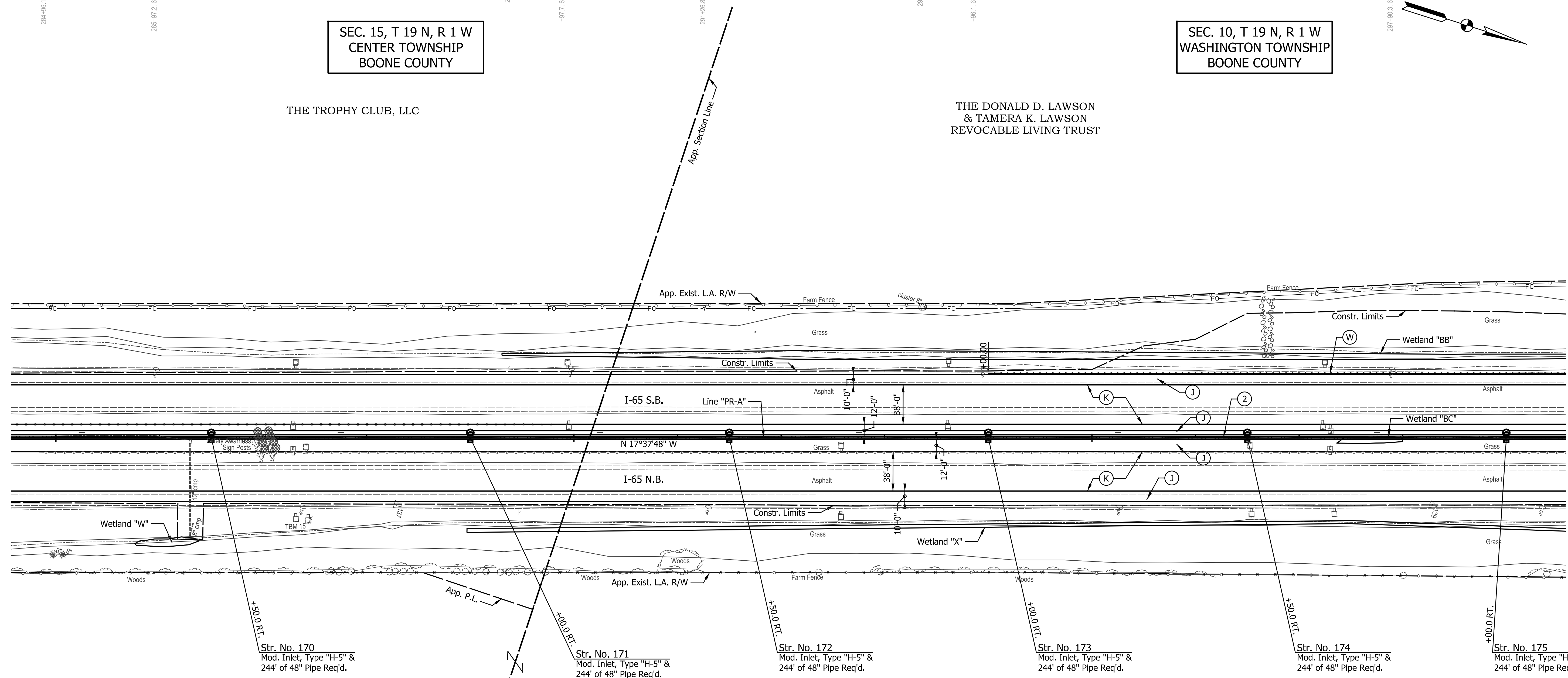
SEC. 15, T 19 N, R 1 W  
CENTER TOWNSHIP  
BOONE COUNTY

SEC. 10, T 19 N, R 1 W  
WASHINGTON TOWNSHIP  
BOONE COUNTY

THE TROPHY CLUB, LLC

THE DONALD D. LAWSON  
& TAMERA K. LAWSON  
REVOCABLE LIVING TRUST

RICHARD E. WEBER  
& BRENDA K. WEBER H/W



- Legend**
- (K) Full Depth HMA Pavement (See Typical Section)
  - (K1) Full Depth HMA Pavement (See Typical Section)
  - [Cross-hatch] Structure Removal
  - [Diagonal lines] Pavement Removal
  - (J) Full Depth HMA Pavement (See Typical Section)
  - (W) Guardrail, MGS, W-Beam, 6 FT-3 IN Spa.
  - (W1) Guardrail, Thrie Beam, Double Faced
  - [Grid pattern] HMA for Structure Installation
  - (2) 45 in Concrete Barrier
  - (25) Seed Mixture, U
  - (26) Sodding, Nursery

284+97.4, 112.4, Tree  
285+06.3, 112.6, Tree

286+99.3, 4.7, Post  
287+01.8, 10.1, Post  
+10.4, 3.9, Post  
+12.6, 9.2, Post

+38.4, 66.4, Delineator Post  
+45.9, 77.0, Bench Mark

+65.7, 128.4, Bush  
+73.1, 129.3, Bush  
+85.0, 128.6, Bush

290+21.0, 129.0, Bush  
290+21.0, 129.0, Bush  
+35.3, 128.8, Bush  
+42.2, 128.8, Bush

+67.0, 128.8, Bush  
+85.1, 128.9, Bush  
289+04.2, 128.6, Bush  
+15.2, 129.2, Bush

+29.0, 129.6, Bush  
+37.0, 129.5, Bush  
+46.8, 129.2, Bush  
+55.3, 129.2, Bush

+72.5, 129.5, Bush

291+29.9, 66.7, Delineator Post

292+36.4, 129.7, Bush

+95.8, 129.2, Bush

295+27.1, 66.8, Delineator Post

298+00.6, 132.7, Bush

299+04.6, 67.0, Delineator Post  
+30.1, 131.4, Bush

All Topographic Information Taken From Line "PR-A".  
All R/W Described From Line "A" Except as Shown.  
Line "PR-A" to be Constructed.  
See Geometric Details for Existing Alignment Data.

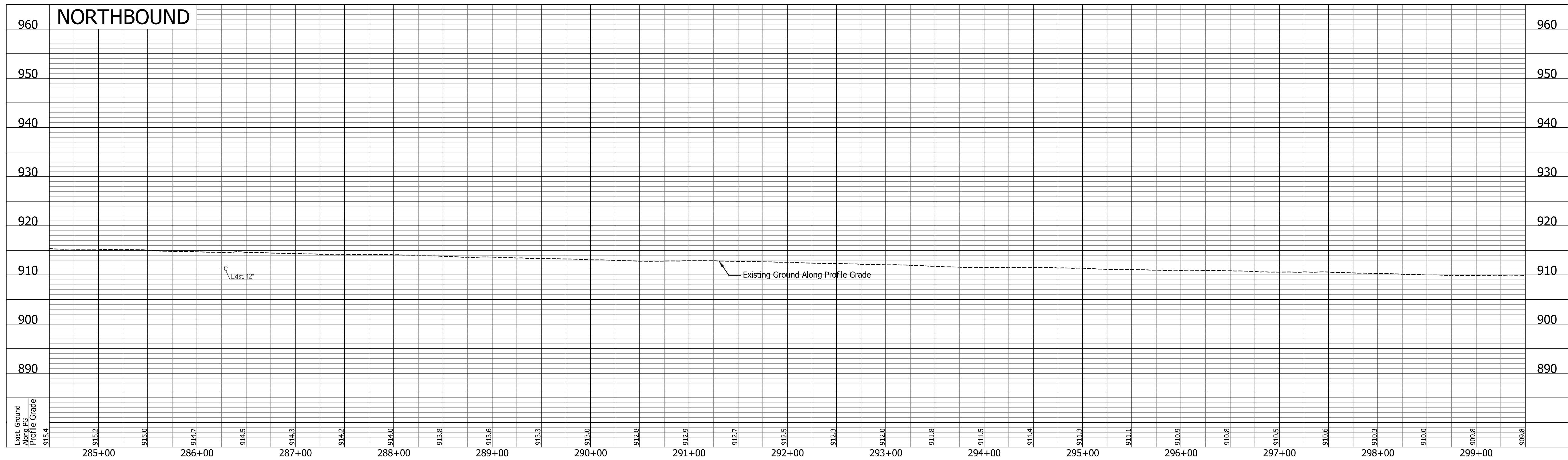
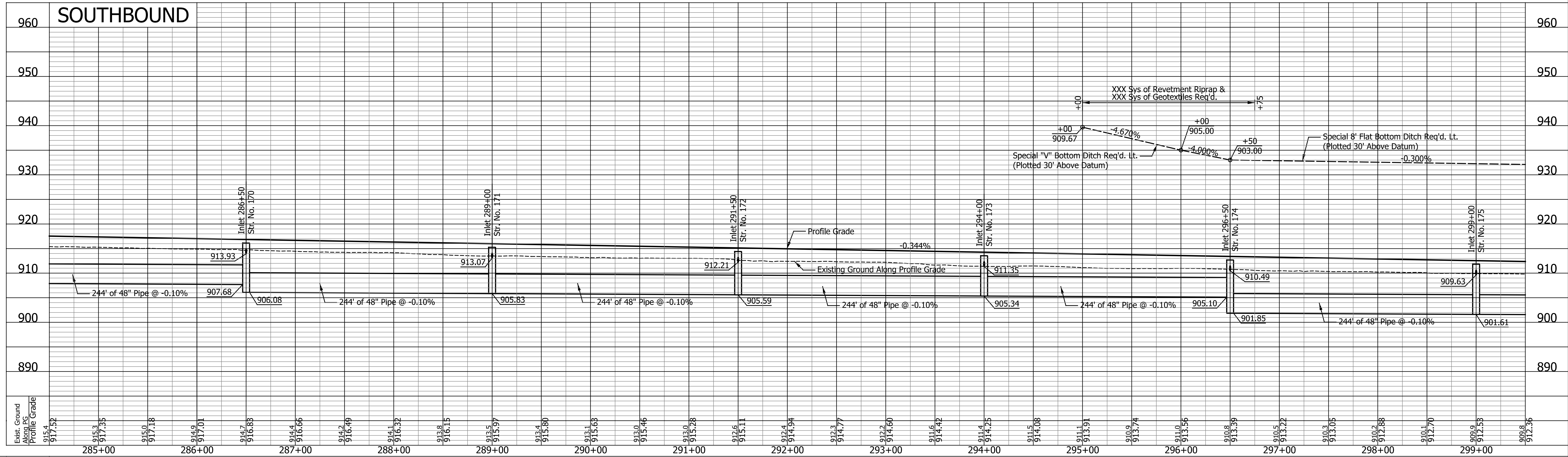
DATE	REVISION

RECOMMENDED FOR APPROVAL	DESIGN ENGINEER	DATE
DESIGNED: JTS	DRAWN: EAK	
CHECKED: KRO	CHECKED: KRO	

**INDIANA  
DEPARTMENT OF TRANSPORTATION**

**PLAN VIEW  
LINE "PR-A"**

HORIZONTAL SCALE	BRIDGE FILE
1" = 50'	SEE BRIDGE PLANS
VERTICAL SCALE	DESIGNATION
N/A	1802967
SURVEY BOOK	SHEETS
N/A	132 of 476
CONTRACT	PROJECT
R-41841	1802967



DATE	REVISION

RECOMMENDED FOR APPROVAL	DESIGN ENGINEER	DATE
DESIGNED: JTS	DRAWN: EAK	
CHECKED: KRO	CHECKED: KRO	

**INDIANA**  
**DEPARTMENT OF TRANSPORTATION**

**PROFILES**

**NORTHBOUND AND SOUTHBOUND LINE "PR-A"**

HORIZONTAL SCALE 1" = 50'	BRIDGE FILE SEE BRIDGE PLANS
VERTICAL SCALE 1" = 10'	DESIGNATION 1802967
SURVEY BOOK N/A	SHEETS 133 of 476
CONTRACT R-41841	PROJECT 1802967



300

300+93.4, 146.4, Tel. Marker  
+33.5, 70.3, Sign

301+95.1, 66.7, Delineator Post

302+41.5, 152.4, Tel. Marker

305

305+93.7, 66.3, Delineator Post

309+66.4, 66.1, Delineator Post  
+86.6, 127.7, Tree

310

310+09.0, 66.7, Tree  
+11.7, 126.0, Tree  
+16.7, 127.3, Tree  
+28.8, 127.2, Tree

+63.6, 68.8, Sign

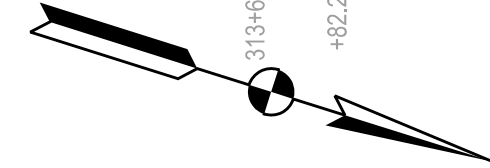
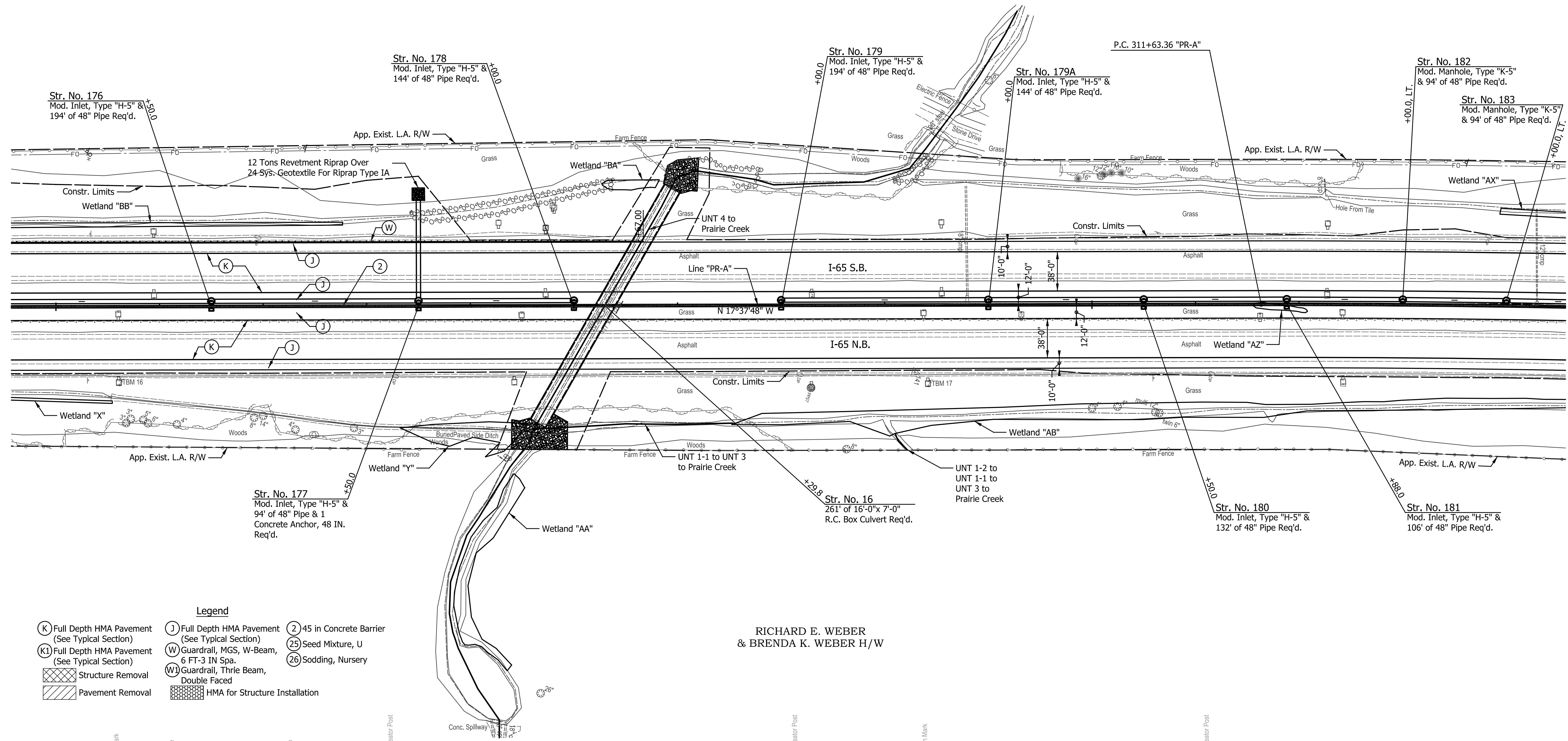
311+60.8, 137.6, Tel. Marker

+82.2, 66.5, Delineator Post

SEC. 10, T 19 N, R 1 W  
WASHINGTON TOWNSHIP  
BOONE COUNTY

THE DONALD D. LAWSON  
& TAMERA K. LAWSON  
REVOCABLE LIVING TRUST

RICHARD E. WEBER  
& BRENDA K. WEBER H/W



- Legend**
- (K) Full Depth HMA Pavement (See Typical Section)
  - (K1) Full Depth HMA Pavement (See Typical Section)
  - (X) Structure Removal
  - (Y) Pavement Removal
  - (J) Full Depth HMA Pavement (See Typical Section)
  - (W) Guardrail, MGS, W-Beam, 6 FT-3 IN Spa.
  - (W1) Guardrail, Thrie Beam, Double Faced
  - (2) 45 in Concrete Barrier
  - (25) Seed Mixture, U
  - (26) Sodding, Nursery
  - (HMA) HMA for Structure Installation

- 300+30.2, 71.0, Sign
- +63.2, 70.8, Bench Mark
- +67.7, 112.3, Tree
- +84.1, 109.5, Tree
- +88.5, 112.5, Tree
- 301+6.5, 113.7, Tree
- +91.1, 107.4, Tree
- +99.8, 105.6, Tree
- 302+30.9, 119.0, Tree
- +47.6, 123.9, Bush
- +50.0, 123.9, Bush
- +87.5, 117.5, Tree
- 303+27.8, 67.7, Delineator Post
- 307+62.2, 67.0, Delineator Post
- +28.7, 79.6, Post
- +62.8, 138.9, Tree
- 308+43.7, 73.2, Bench Mark
- 309+99.9, 89.7, Tree
- 310+24.5, 98.4, Tree
- +58.7, 70.9, Sign
- +61.0, 103.8, Tree
- +64.8, 104.6, Tree
- 311+15.5, 66.6, Delineator Post

All Topographic Information Taken From Line "PR-A".  
All R/W Described From Line "A" Except as Shown.  
Line "PR-A" to be Constructed.  
See Geometric Details for Existing Alignment Data.

DATE	REVISION

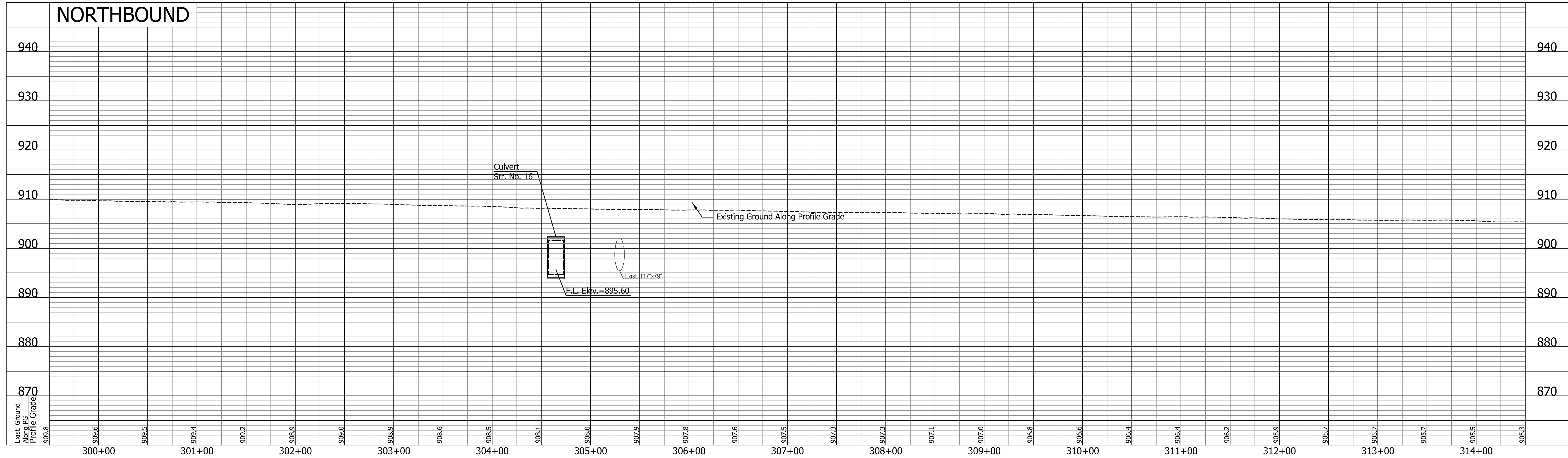
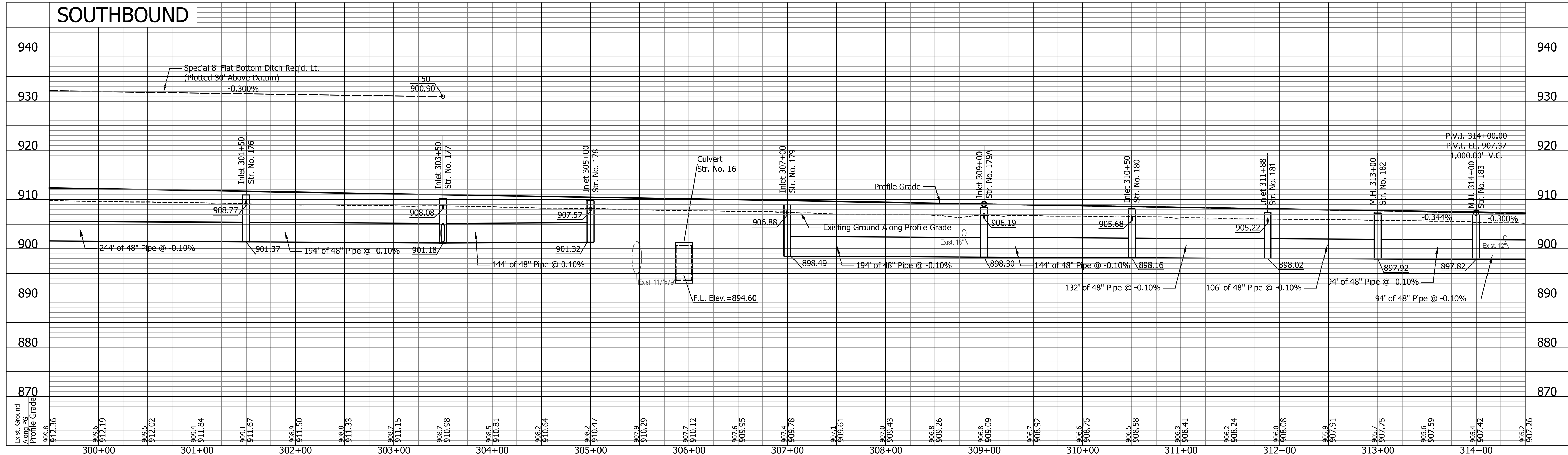
RECOMMENDED FOR APPROVAL	DESIGN ENGINEER	DATE
DESIGNED: JTS	DRAWN: EAK	
CHECKED: KRO	CHECKED: KRO	

**INDIANA  
DEPARTMENT OF TRANSPORTATION**

**PLAN VIEW  
LINE "PR-A"**

HORIZONTAL SCALE	BRIDGE FILE
1" = 50'	SEE BRIDGE PLANS
VERTICAL SCALE	DESIGNATION
N/A	1802967
SURVEY BOOK	SHEETS
N/A	134 of 476
CONTRACT	PROJECT
R-41841	1802967

Indiana\_Shae6.tbl



DATE	REVISION

RECOMMENDED FOR APPROVAL	DESIGN ENGINEER	DATE
DESIGNED: JTS	DRAWN: EAK	
CHECKED: KRO	CHECKED: KRO	

**INDIANA**  
**DEPARTMENT OF TRANSPORTATION**

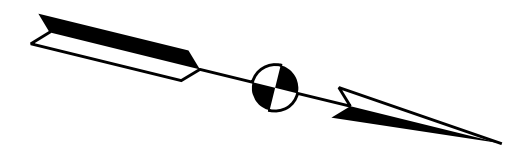
**PROFILES**  
**NORTHBOUND AND SOUTHBOUND LINE "PR-A"**

HORIZONTAL SCALE 1" = 50'	BRIDGE FILE SEE BRIDGE PLANS
VERTICAL SCALE 1" = 10'	DESIGNATION 1802967
SURVEY BOOK N/A	SHEETS 135 of 476
CONTRACT R-41841	PROJECT 1802967

315

320

325

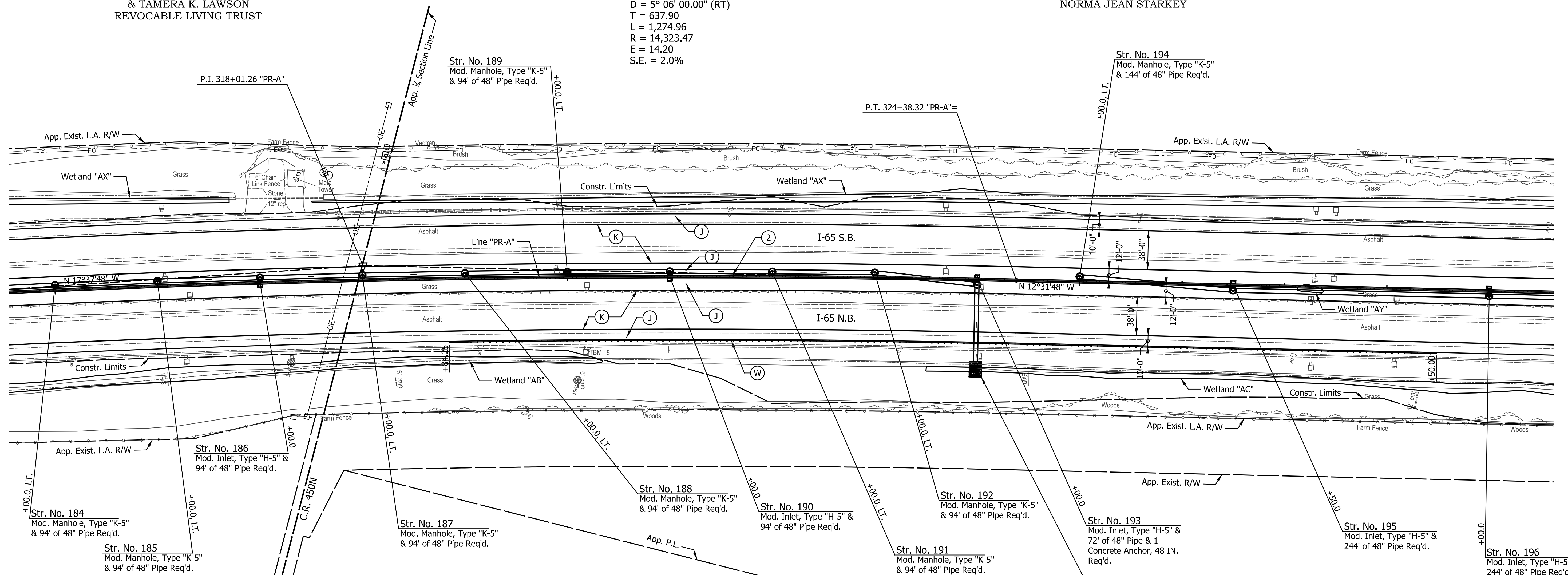


THE DONALD D. LAWSON & TAMERA K. LAWSON REVOCABLE LIVING TRUST

SEC. 10, T 19 N, R 1 W WASHINGTON TOWNSHIP BOONE COUNTY

NORMA JEAN STARKEY

CURVE DATA  
P.I. = 318+01.26 "PR-A"  
D = 5° 06' 00.00" (RT)  
T = 637.90  
L = 1,274.96  
R = 14,323.47  
E = 14.20  
S.E. = 2.0%



Str. No. 184  
Mod. Manhole, Type "K-5" & 94' of 48" Pipe Req'd.  
Str. No. 185  
Mod. Manhole, Type "K-5" & 94' of 48" Pipe Req'd.

Str. No. 186  
Mod. Inlet, Type "H-5" & 94' of 48" Pipe Req'd.

Str. No. 187  
Mod. Manhole, Type "K-5" & 94' of 48" Pipe Req'd.

Str. No. 188  
Mod. Manhole, Type "K-5" & 94' of 48" Pipe Req'd.

Str. No. 190  
Mod. Inlet, Type "H-5" & 94' of 48" Pipe Req'd.

Str. No. 192  
Mod. Manhole, Type "K-5" & 94' of 48" Pipe Req'd.

Str. No. 193  
Mod. Inlet, Type "H-5" & 72' of 48" Pipe & 1 Concrete Anchor, 48 IN. Req'd.

Str. No. 195  
Mod. Inlet, Type "H-5" & 244' of 48" Pipe Req'd.

Str. No. 196  
Mod. Inlet, Type "H-5" & 244' of 48" Pipe Req'd.

RICHARD E. WEBER & BRENDA K. WEBER H/W

ROBERT E. & KAREN E. METZGER

CHARLES L. & LEE ANN SERIE & STEPANIE L. JOHNSON

- Legend: (K) Full Depth HMA Pavement, (J) Full Depth HMA Pavement, (2) 45 in Concrete Barrier, (K1) Full Depth HMA Pavement, (W) Guardrail, MGS, W-Beam, 6 FT-3 IN Spa, (25) Seed Mixture, U, (W1) Guardrail, Thrie Beam, Double Faced, (26) Sodding, Nursery, Structure Removal, Pavement Removal, HMA for Structure Installation

All Topographic Information Taken From Line "PR-A". All R/W Described From Line "A" Except as Shown. Line "PR-A" to be Constructed. See Geometric Details for Existing Alignment Data.

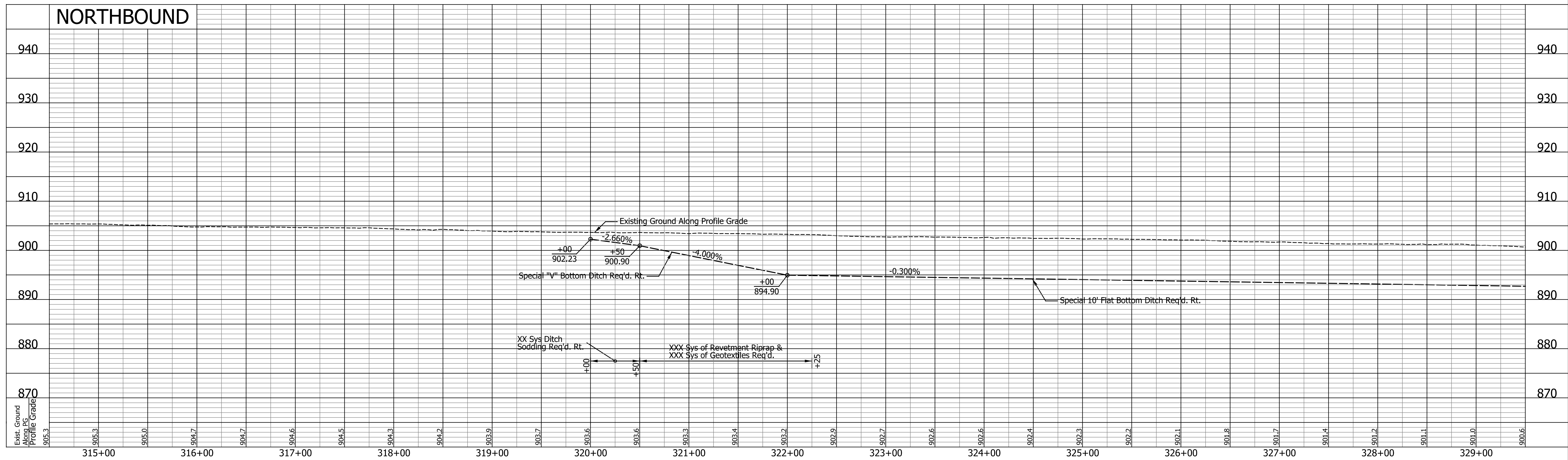
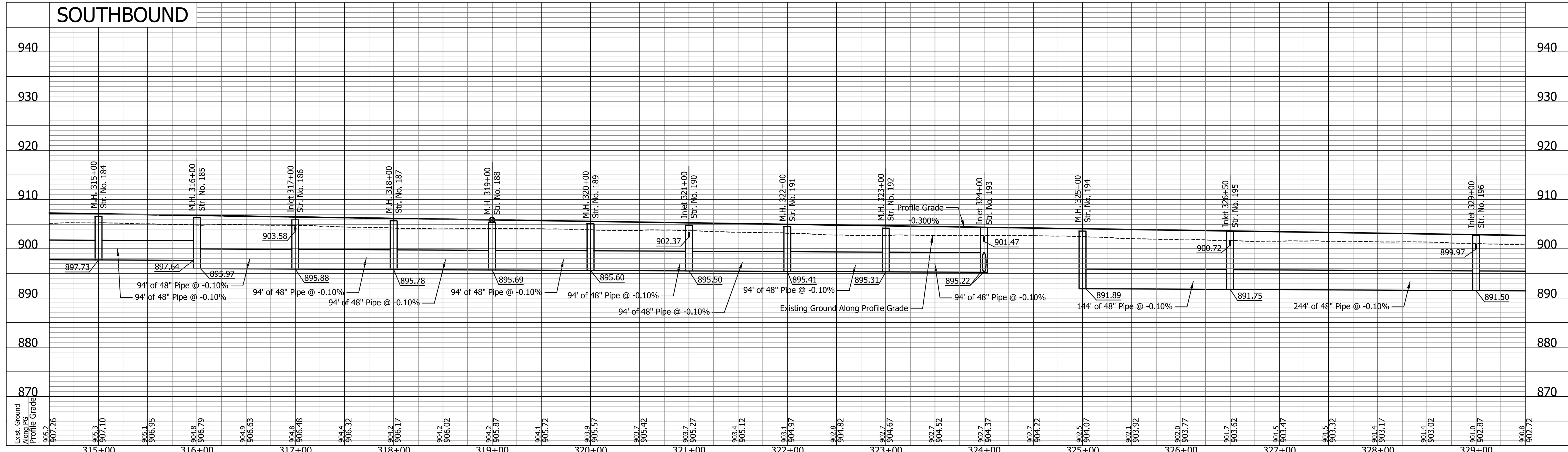
Table with columns: DATE, REVISION

Table with columns: RECOMMENDED FOR APPROVAL, DESIGN ENGINEER, DATE, DESIGNED, DRAWN, CHECKED

INDIANA DEPARTMENT OF TRANSPORTATION PLAN VIEW LINE "PR-A"

Table with columns: HORIZONTAL SCALE, BRIDGE FILE, VERTICAL SCALE, DESIGNATION, SURVEY BOOK, SHEETS, CONTRACT, PROJECT

Indiana State Dept of Transportation



DATE	REVISION

RECOMMENDED FOR APPROVAL	DESIGN ENGINEER	DATE
DESIGNED: JTS	DRAWN: EAK	
CHECKED: KRO	CHECKED: KRO	

**INDIANA**  
**DEPARTMENT OF TRANSPORTATION**

**PROFILES**

**NORTHBOUND AND SOUTHBOUND LINE "PR-A"**

HORIZONTAL SCALE	BRIDGE FILE
1" = 50'	SEE BRIDGE PLANS
VERTICAL SCALE	DESIGNATION
1" = 10'	1802967
SURVEY BOOK	SHEETS
N/A	137 of 476
CONTRACT	PROJECT
R-41841	1802967

330

335

340

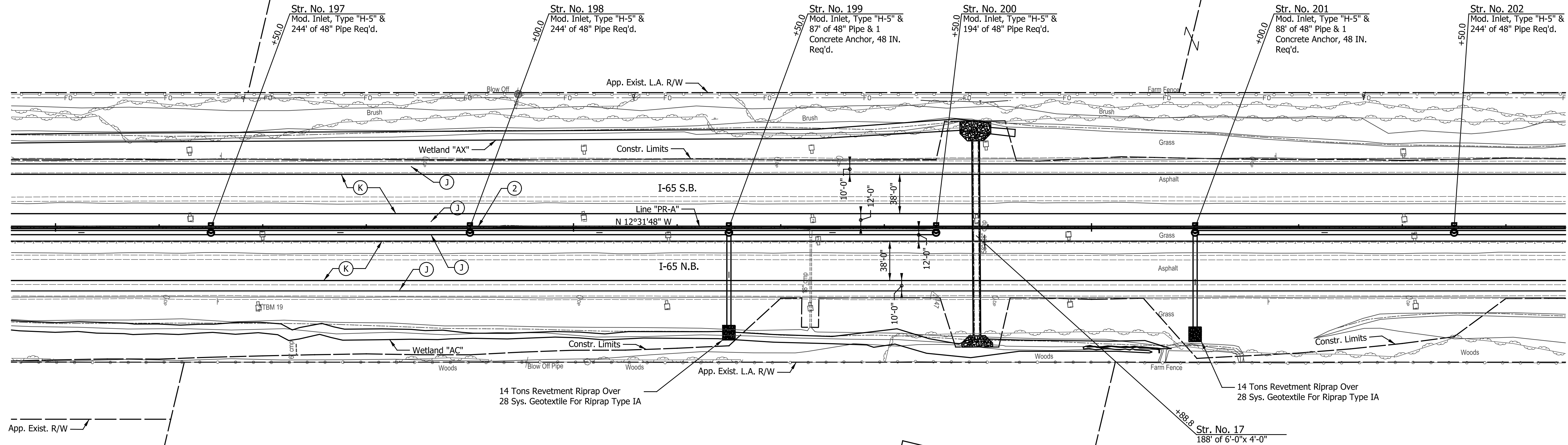
SEC. 10, T 19 N, R 1 W  
WASHINGTON TOWNSHIP  
BOONE COUNTY

NORMA JEAN STARKEY

THE EDUCATIONAL TESTAMENTARY  
TRUST OF KENNETH E. STARKEY

THE EDUCATIONAL TESTAMENTARY  
TRUST OF KENNETH E. STARKEY

CHARLES L. & LEE ANN SERIE  
& STEPANIE L. JOHNSON



- Legend**
- (K) Full Depth HMA Pavement (See Typical Section)
  - (K1) Full Depth HMA Pavement (See Typical Section)
  - (J) Full Depth HMA Pavement (See Typical Section)
  - (W) Guardrail, MGS, W-Beam, 6 FT-3 IN Spa.
  - (W1) Guardrail, Thrie Beam, Double Faced
  - (2) 45 in Concrete Barrier
  - (25) Seed Mixture, U
  - (26) Sodding, Nursery
  - [Hatched Box] Structure Removal
  - [Hatched Box] Pavement Removal
  - [Dotted Box] HMA for Structure Installation

All Topographic Information Taken From Line "PR-A".  
All R/W Described From Line "A" Except as Shown.  
Line "PR-A" to be Constructed.  
See Geometric Details for Existing Alignment Data.

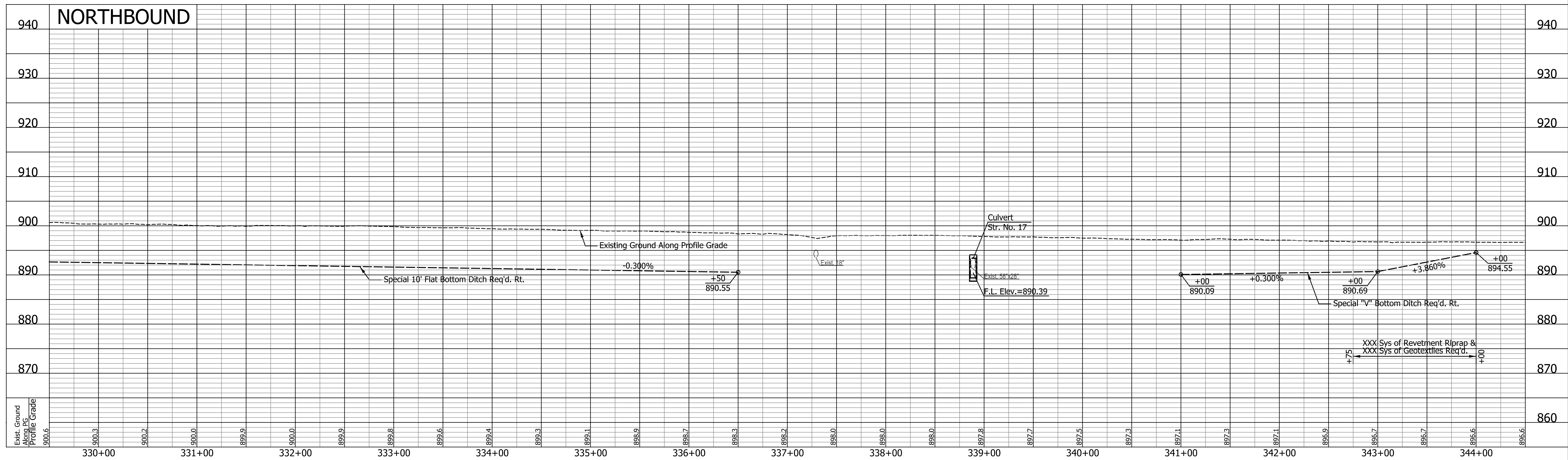
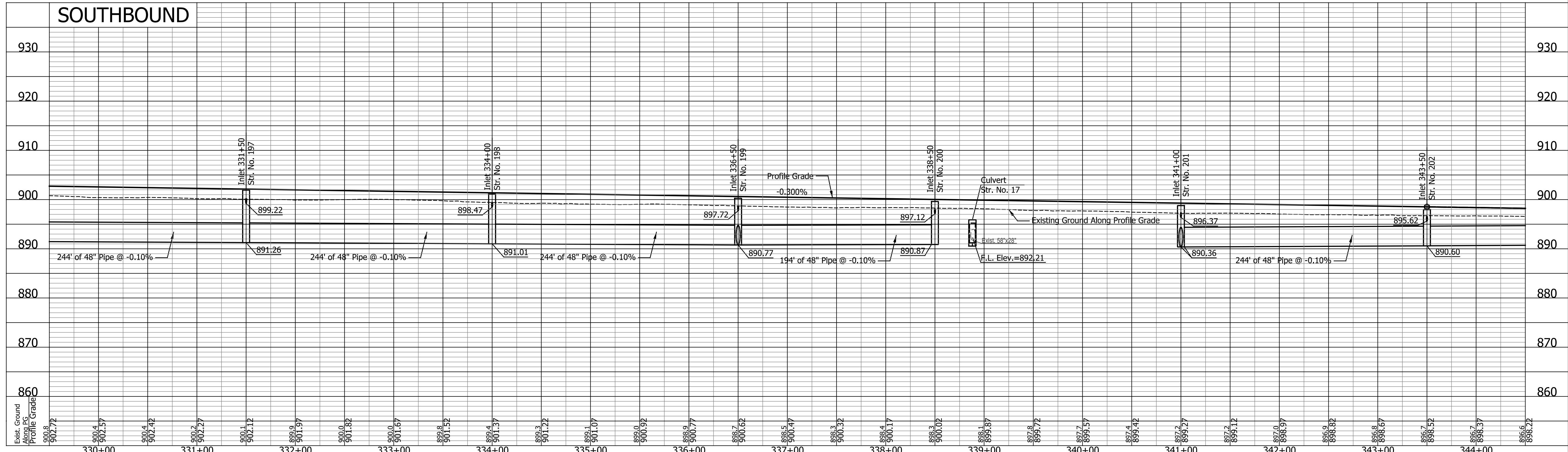
DATE	REVISION

RECOMMENDED FOR APPROVAL	DESIGN ENGINEER	DATE
DESIGNED: JTS	DRAWN: EAK	
CHECKED: KRO	CHECKED: KRO	

**INDIANA  
DEPARTMENT OF TRANSPORTATION**

**PLAN VIEW  
LINE "PR-A"**

HORIZONTAL SCALE	BRIDGE FILE
1" = 50'	SEE BRIDGE PLANS
VERTICAL SCALE	DESIGNATION
N/A	1802967
SURVEY BOOK	SHEETS
N/A	138 of 476
CONTRACT	PROJECT
R-41841	1802967



DATE	REVISION

RECOMMENDED FOR APPROVAL _____	DESIGN ENGINEER _____	DATE _____
DESIGNED: JTS	DRAWN: EAK	
CHECKED: KRO	CHECKED: KRO	

**INDIANA DEPARTMENT OF TRANSPORTATION**

**PROFILES**

**NORTHBOUND AND SOUTHBOUND LINE "PR-A"**

HORIZONTAL SCALE 1" = 50'	BRIDGE FILE SEE BRIDGE PLANS
VERTICAL SCALE 1" = 10'	DESIGNATION 1802967
SURVEY BOOK N/A	SHEETS 139 of 476
CONTRACT R-41841	PROJECT 1802967