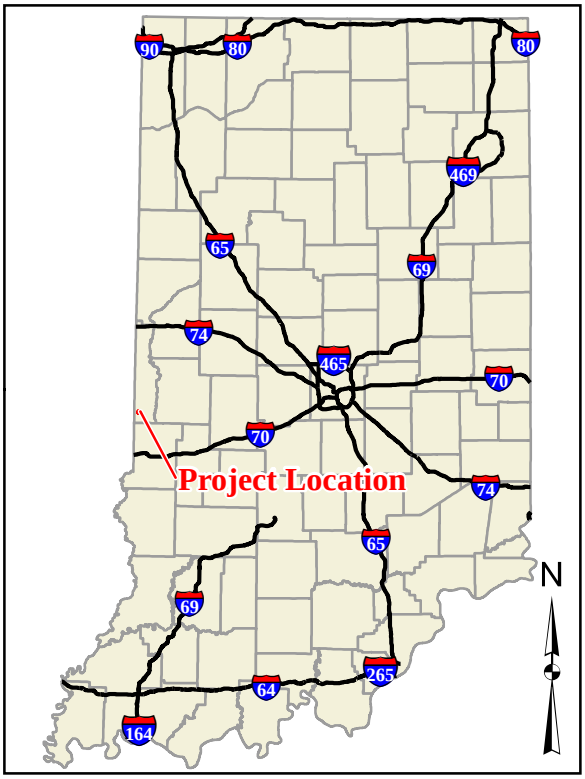

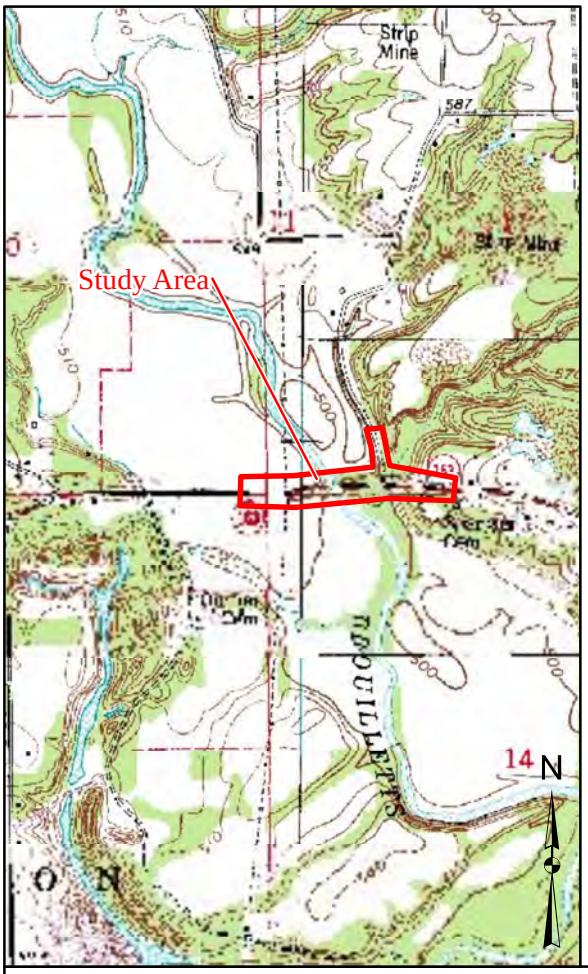

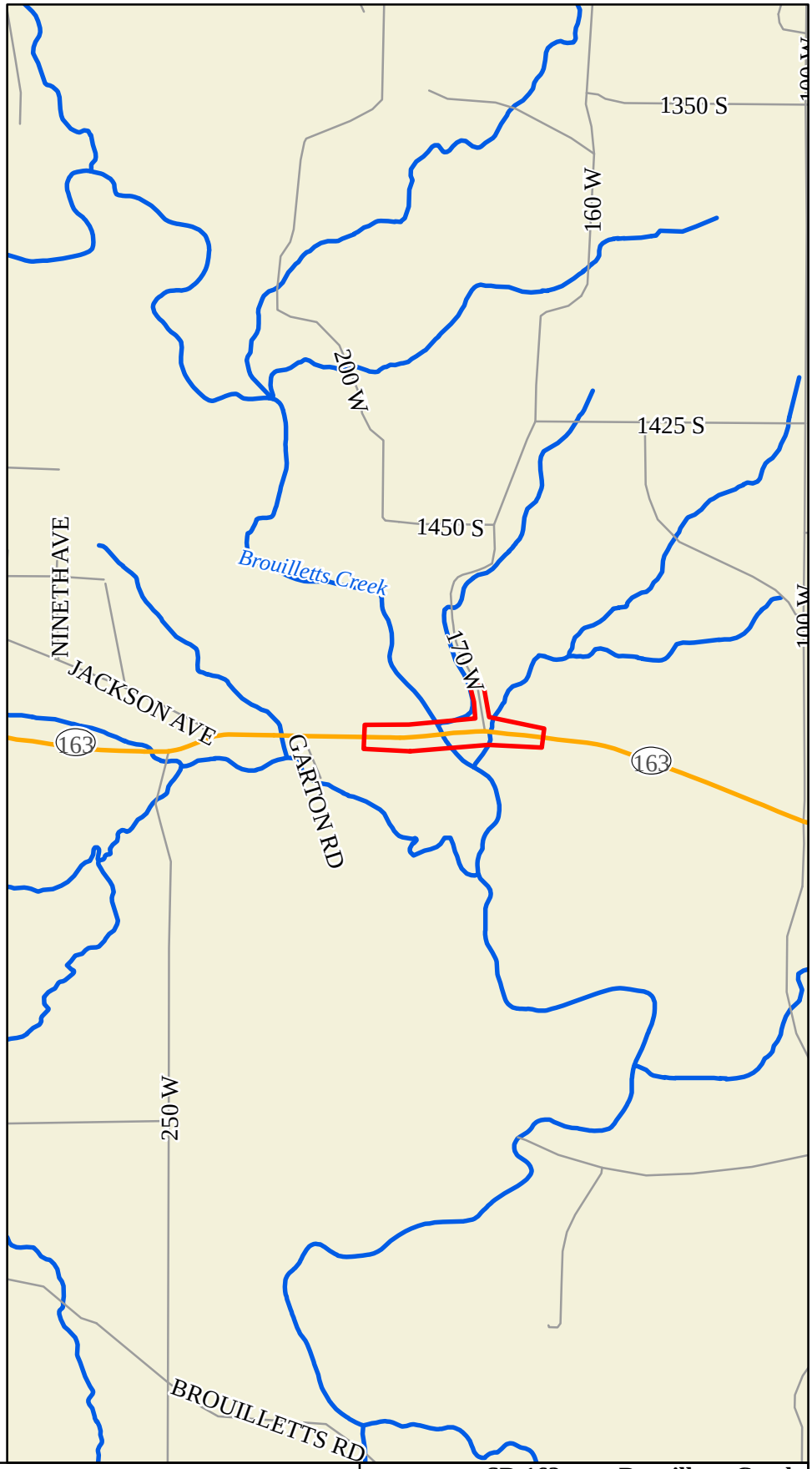

Study Area
Streams and Rivers
Incorporated Areas

0 1,000 2,000
Feet

Sources:
Non Orthophotography Data - Obtained from the State of Indiana Geographical Information Office Library
Orthophotography - Obtained from Indiana Map Framework Data (www.indianamap.org)

SR 163 over Brouilletts Creek Bridge Project
Vermillion County, Indiana
Project Location

Des. 1701589
Date: 11/8/2019

PARSONS