

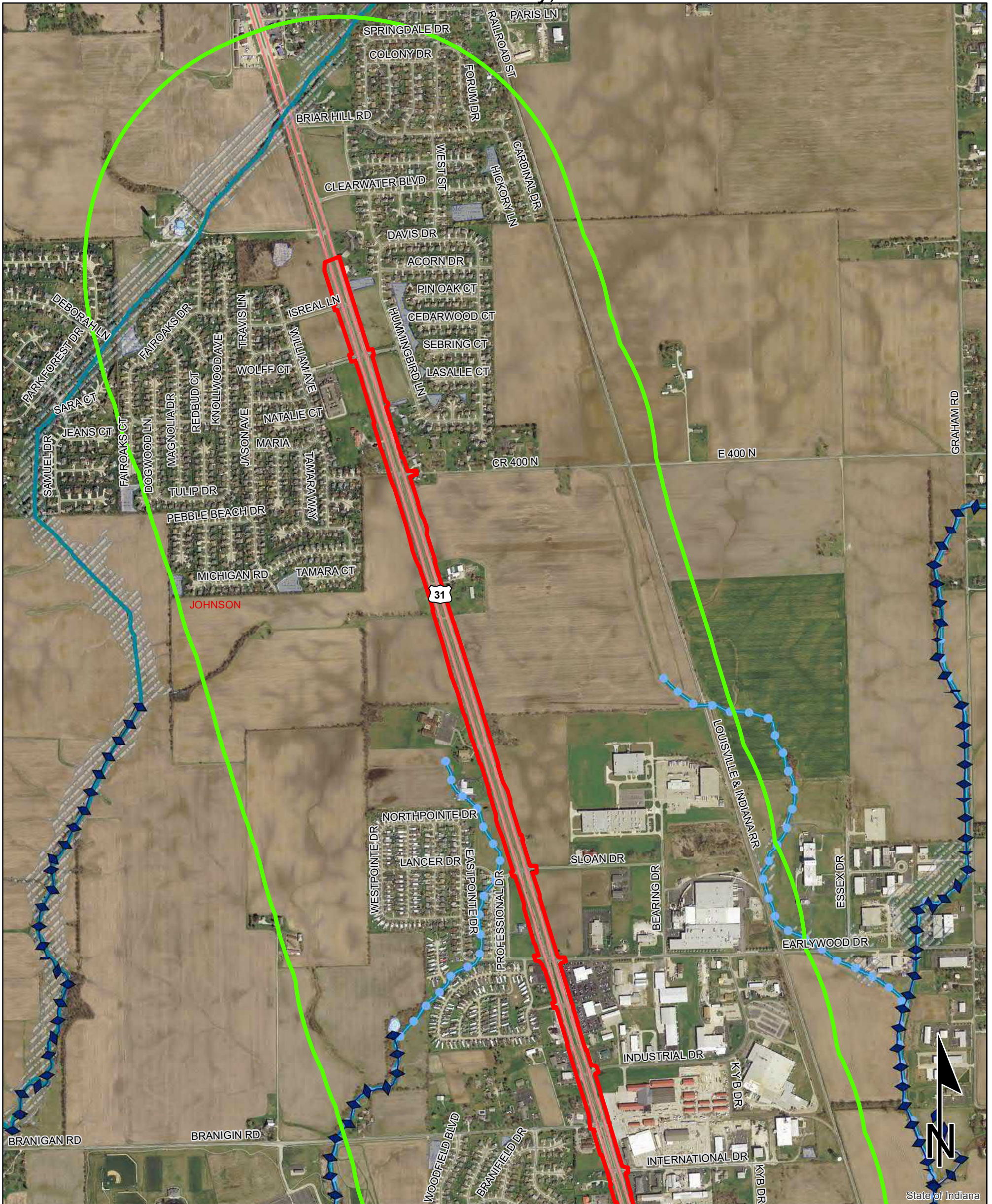
# Red Flag Investigation - Water Resources

## US 31, from 4.35 mi N of to 1.05 mi S of SR 44/SR 144

### Des. No. 1800082, 1800272, and 2001610

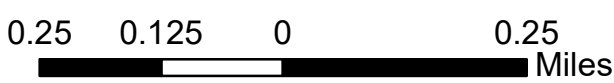
## Corridor Improvement, Small Structure, and Bridge Project

### Johnson County, Indiana



**Sources:**  
**Non Orthophotography Data** - Obtained from the State of Indiana Geographical Information Office Library  
**Orthophotography** - Obtained from Indiana Map Framework Data ([www.indianamap.org](http://www.indianamap.org))  
**Map Projection:** UTM Zone 16 N **Map Datum:** NAD83

This map is intended to serve as an aid in graphic representation only. This information is not warranted for accuracy or other purposes.



NWI - Point	Wetlands	Project Area
Karst Spring	Lake	Half Mile Radius
NWI - Line	Floodplain - DFIRM	Toll
Impaired_Stream_Lake	Cave Entrance Density	Interstate
NPS NRI listed	Sinkhole Area	State Route
River	Sinking-Stream Basin	US Route
Canal Structure - Historic	County Boundary	Local Road
Canal Route - Historic		

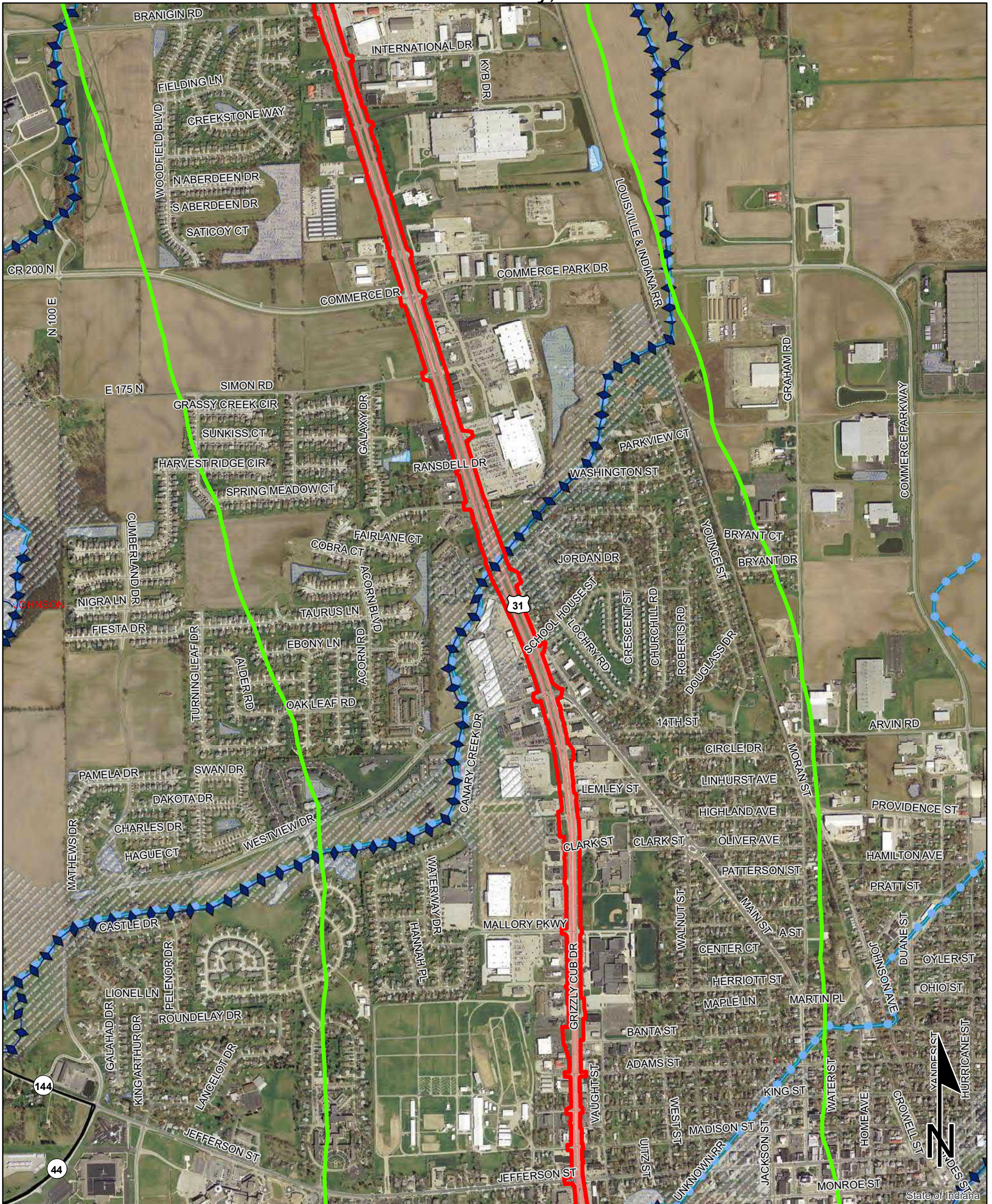
# Red Flag Investigation - Water Resources

## US 31, from 4.35 mi N of to 1.05 mi S of SR 44/SR 144

### Des. No. 1800082, 1800272, and 2001610

## Corridor Improvement, Small Structure, and Bridge Project

### Johnson County, Indiana



**Sources:**  
**Non Orthophotography Data** - Obtained from the State of Indiana Geographical Information Office Library  
**Orthophotography** - Obtained from Indiana Map Framework Data ([www.indianamap.org](http://www.indianamap.org))  
**Map Projection:** UTM Zone 16 N **Map Datum:** NAD83

**This map is intended to serve as an aid in graphic representation only. This information is not warranted for accuracy or other purposes.**

NWI - Point	Wetlands	Project Area
Karst Spring	Lake	Half Mile Radius
NWI- Line	Floodplain - DFIRM	Toll
Impaired_Stream_Lake	Cave Entrance Density	Interstate
NPS NRI listed	Sinkhole Area	State Route
River	Sinking-Stream Basin	US Route
Canal Structure - Historic	County Boundary	Local Road
Canal Route - Historic		

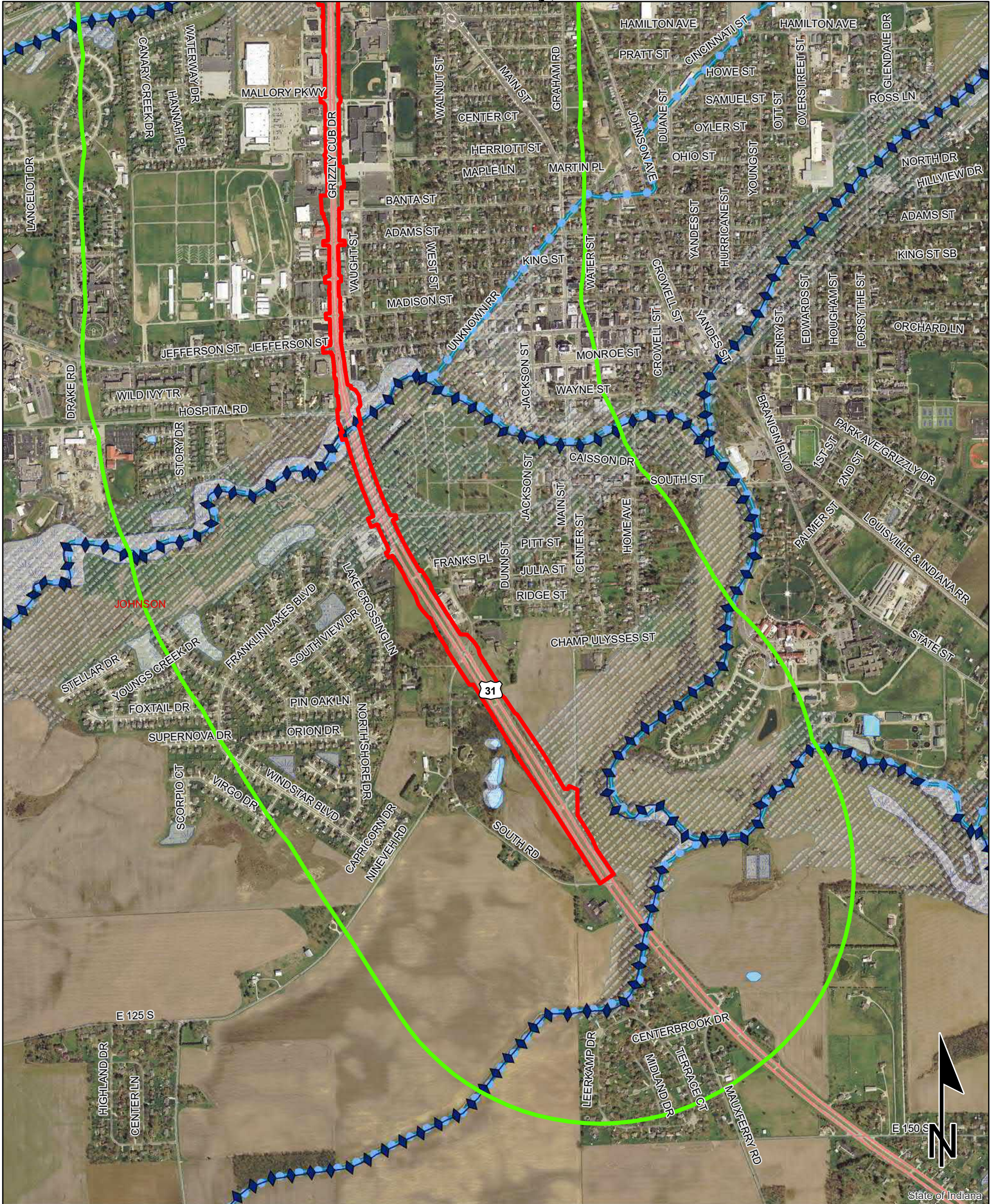
# Red Flag Investigation - Water Resources

## US 31, from 4.35 mi N of to 1.05 mi S of SR 44/SR 144

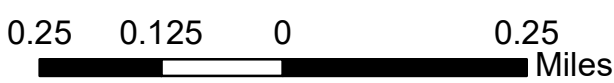
### Des. No. 1800082, 1800272, and 2001610

## Corridor Improvement, Small Structure, and Bridge Project

### Johnson County, Indiana



**Sources:**  
**Non Orthophotography**  
**Data** - Obtained from the State of Indiana Geographical Information Office Library  
**Orthophotography** - Obtained from Indiana Map Framework Data ([www.indianamap.org](http://www.indianamap.org))  
**Map Projection:** UTM Zone 16 N **Map Datum:** NAD83



**This map is intended to serve as an aid in graphic representation only. This information is not warranted for accuracy or other purposes.**

NWI - Point	Wetlands	Project Area
Karst Spring	Lake	Half Mile Radius
NWI - Line	Floodplain - DFIRM	Toll
Impaired_Stream_Lake	Cave Entrance Density	Interstate
NPS NRI listed	Sinkhole Area	State Route
River	Sinking-Stream Basin	US Route
Canal Structure - Historic	County Boundary	Local Road
Canal Route - Historic		

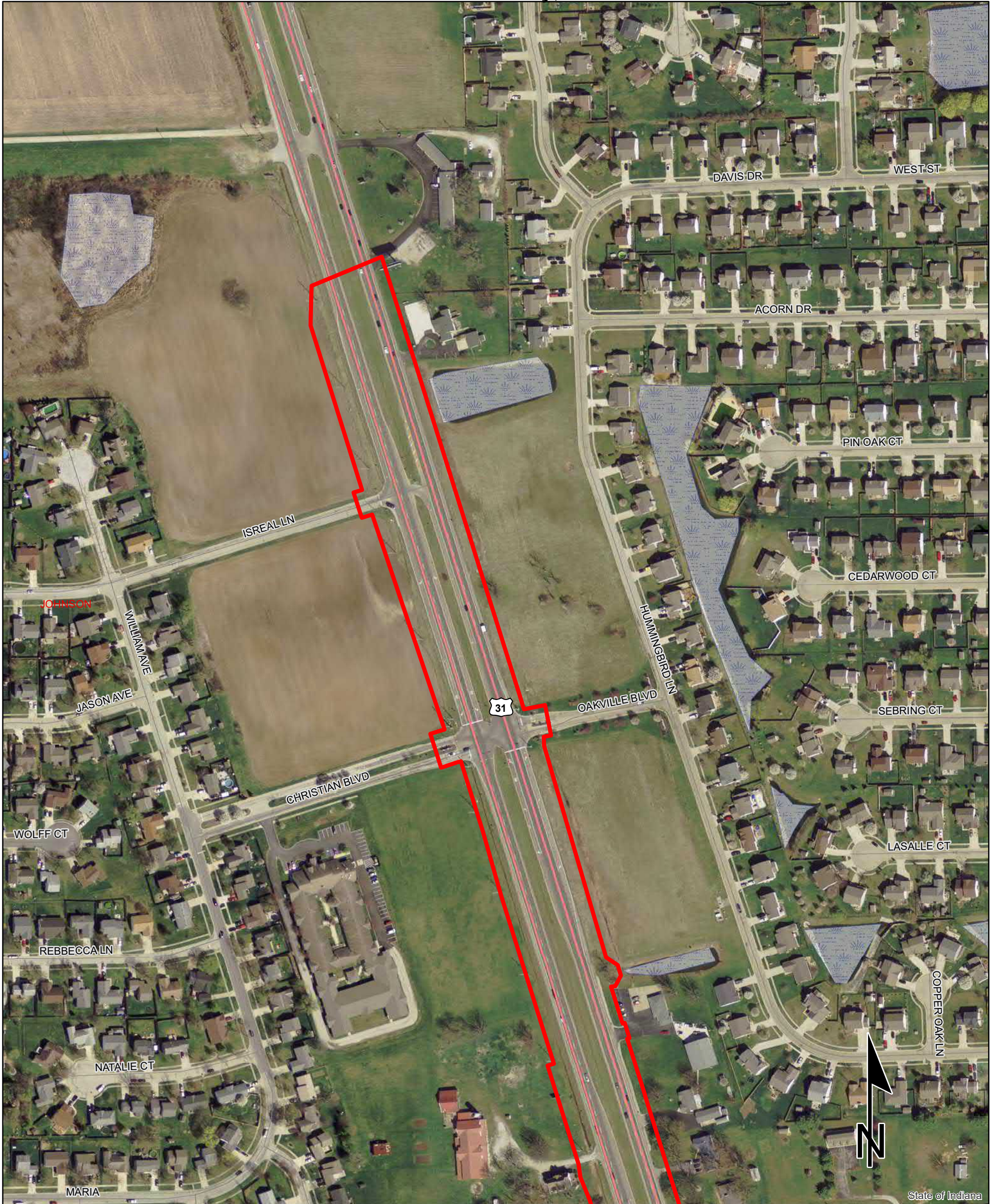
# Red Flag Investigation - Water Resources

## US 31, from 4.35 mi N of to 1.05 mi S of SR 44/SR 144

### Des. No. 1800082, 1800272, and 2001610

## Corridor Improvement, Small Structure, and Bridge Project

### Johnson County, Indiana

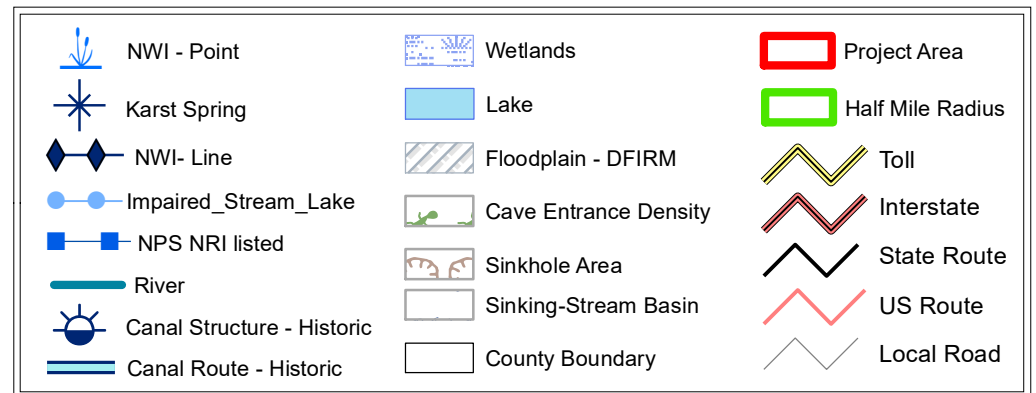


State of Indiana

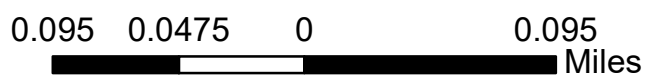
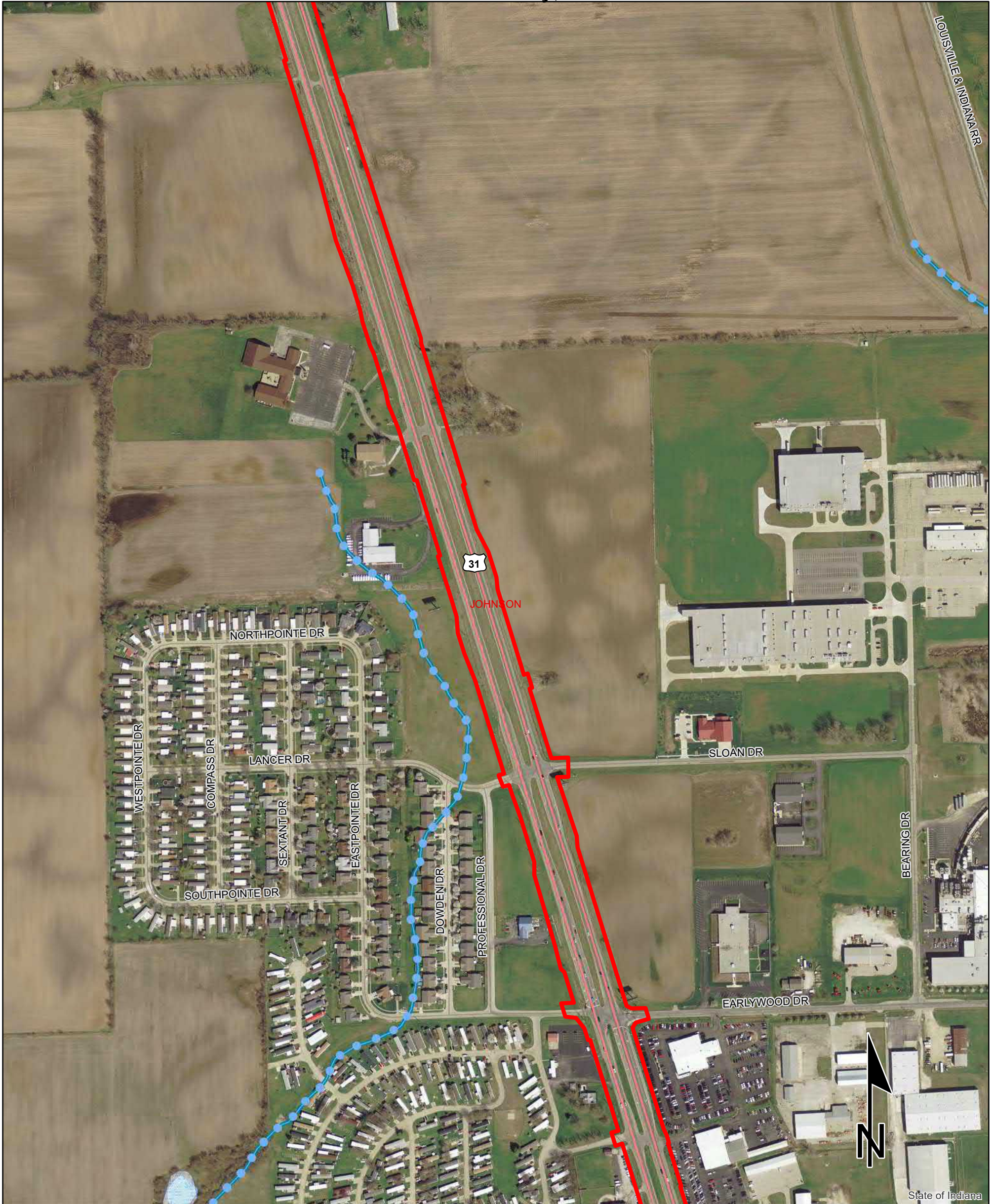
Sources: 0.05 0.025 0 0.05 Miles

**Non Orthophotography Data** - Obtained from the State of Indiana Geographical Information Office Library  
**Orthophotography** - Obtained from Indiana Map Framework Data ([www.indianamap.org](http://www.indianamap.org))  
**Map Projection:** UTM Zone 16 N **Map Datum:** NAD83

**This map is intended to serve as an aid in graphic representation only. This information is not warranted for accuracy or other purposes.**

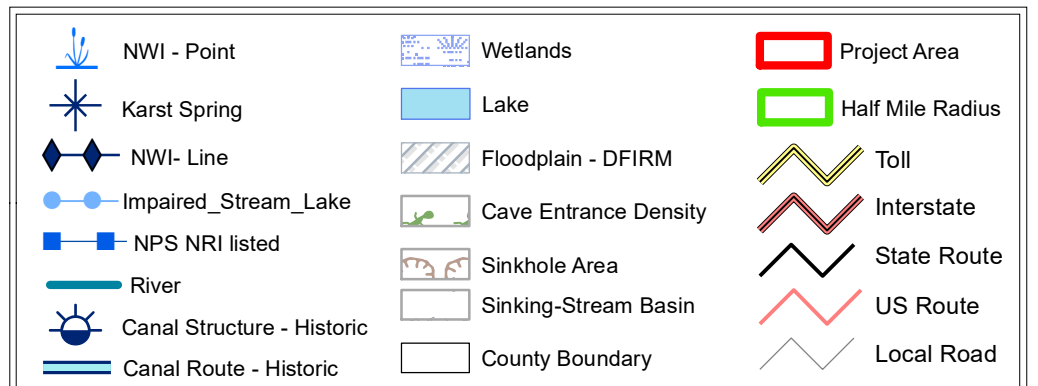


**Red Flag Investigation - Water Resources**  
**US 31, from 4.35 mi N of to 1.05 mi S of SR 44/SR 144**  
**Des. No. 1800082, 1800272, and 2001610**  
**Corridor Improvement, Small Structure, and Bridge Project**  
**Johnson County, Indiana**



**Sources:**  
**Non Orthophotography**  
**Data** - Obtained from the State of Indiana Geographical Information Office Library  
**Orthophotography** - Obtained from Indiana Map Framework Data ([www.indianamap.org](http://www.indianamap.org))  
**Map Projection:** UTM Zone 16 N **Map Datum:** NAD83

**This map is intended to serve as an aid in graphic representation only. This information is not warranted for accuracy or other purposes.**



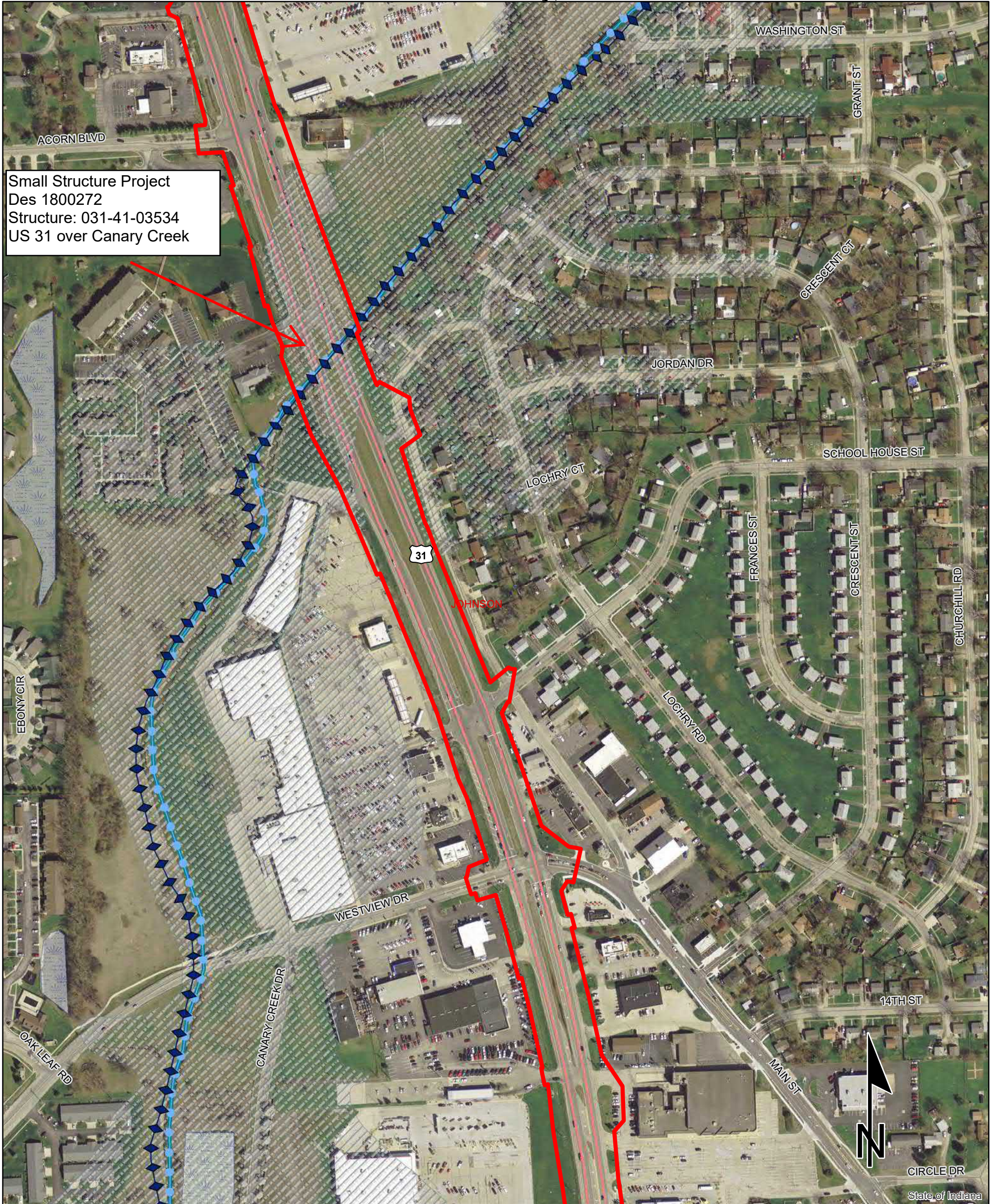
# Red Flag Investigation - Water Resources

## US 31, from 4.35 mi N of to 1.05 mi S of SR 44/SR 144

### Des. No. 1800082, 1800272, and 2001610

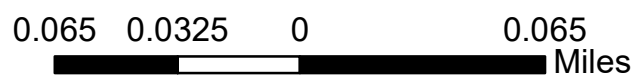
## Corridor Improvement, Small Structure, and Bridge Project

### Johnson County, Indiana



**Sources:**  
**Non Orthophotography**  
 Data - Obtained from the State of Indiana Geographical Information Office Library  
**Orthophotography** - Obtained from Indiana Map Framework Data ([www.indianamap.org](http://www.indianamap.org))  
**Map Projection:** UTM Zone 16 N **Map Datum:** NAD83

**This map is intended to serve as an aid in graphic representation only. This information is not warranted for accuracy or other purposes.**



NWI - Point	Wetlands	Project Area
Karst Spring	Lake	Half Mile Radius
NWI- Line	Floodplain - DFIRM	Toll
Impaired_Stream_Lake	Cave Entrance Density	Interstate
NPS NRI listed	Sinkhole Area	State Route
River	Sinking-Stream Basin	US Route
Canal Structure - Historic	County Boundary	Local Road
Canal Route - Historic		

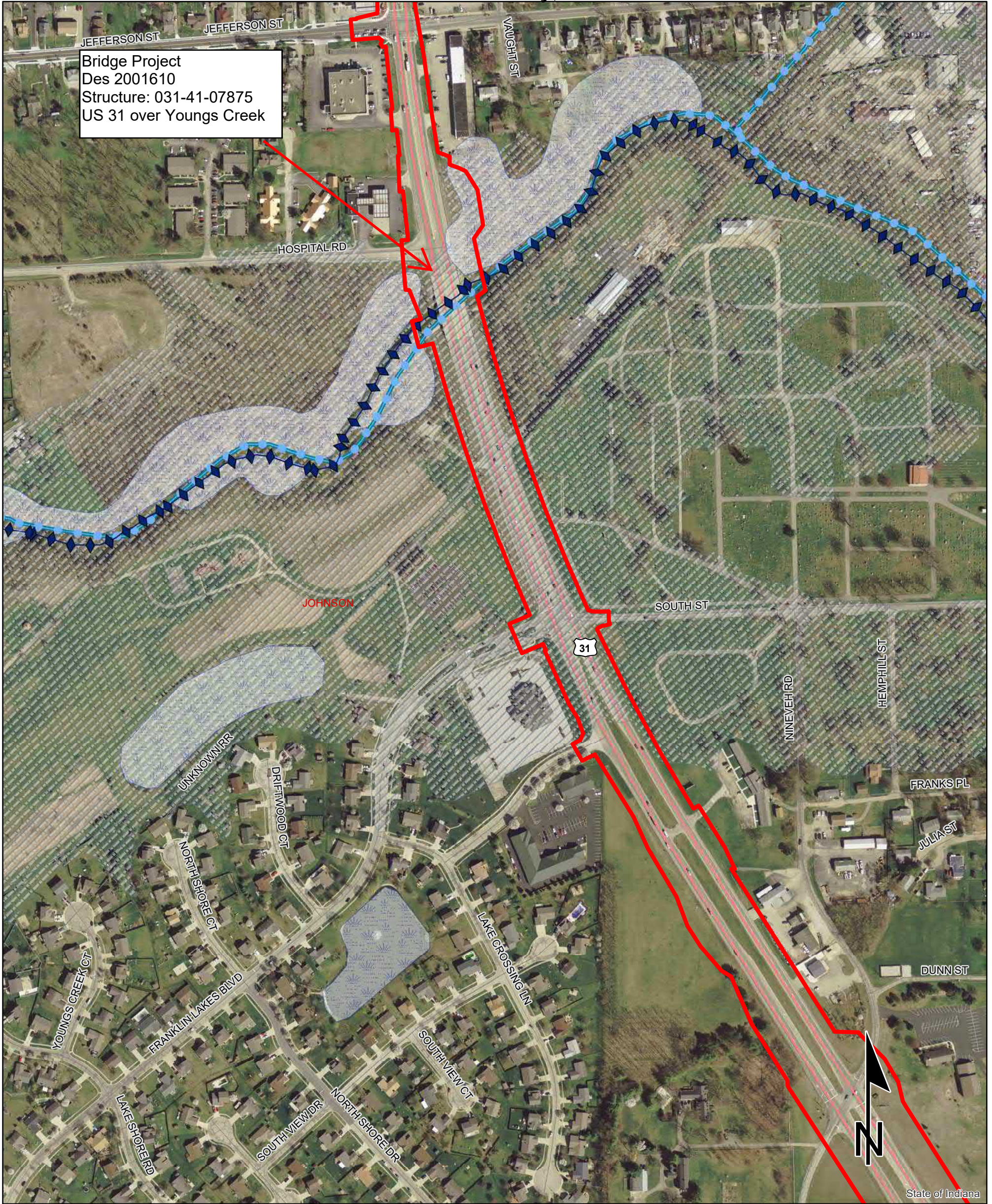
# Red Flag Investigation - Water Resources

## US 31, from 4.35 mi N of to 1.05 mi S of SR 44/SR 144

### Des. No. 1800082, 1800272, and 2001610

## Corridor Improvement, Small Structure, and Bridge Project

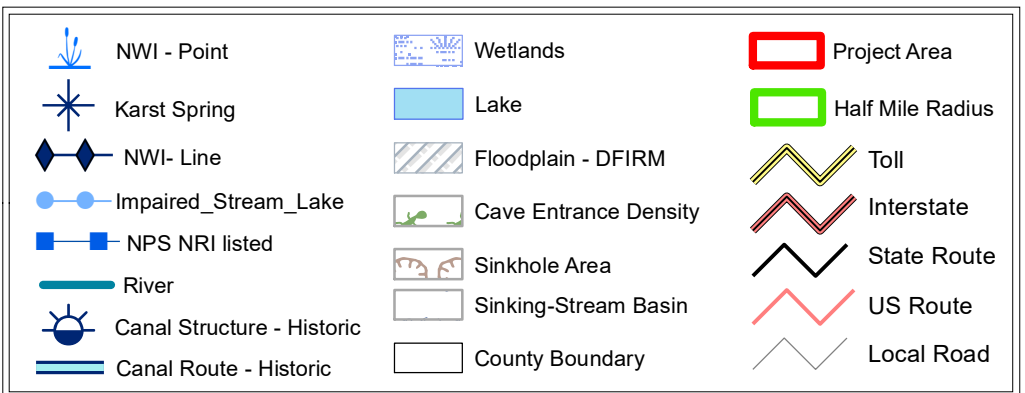
### Johnson County, Indiana



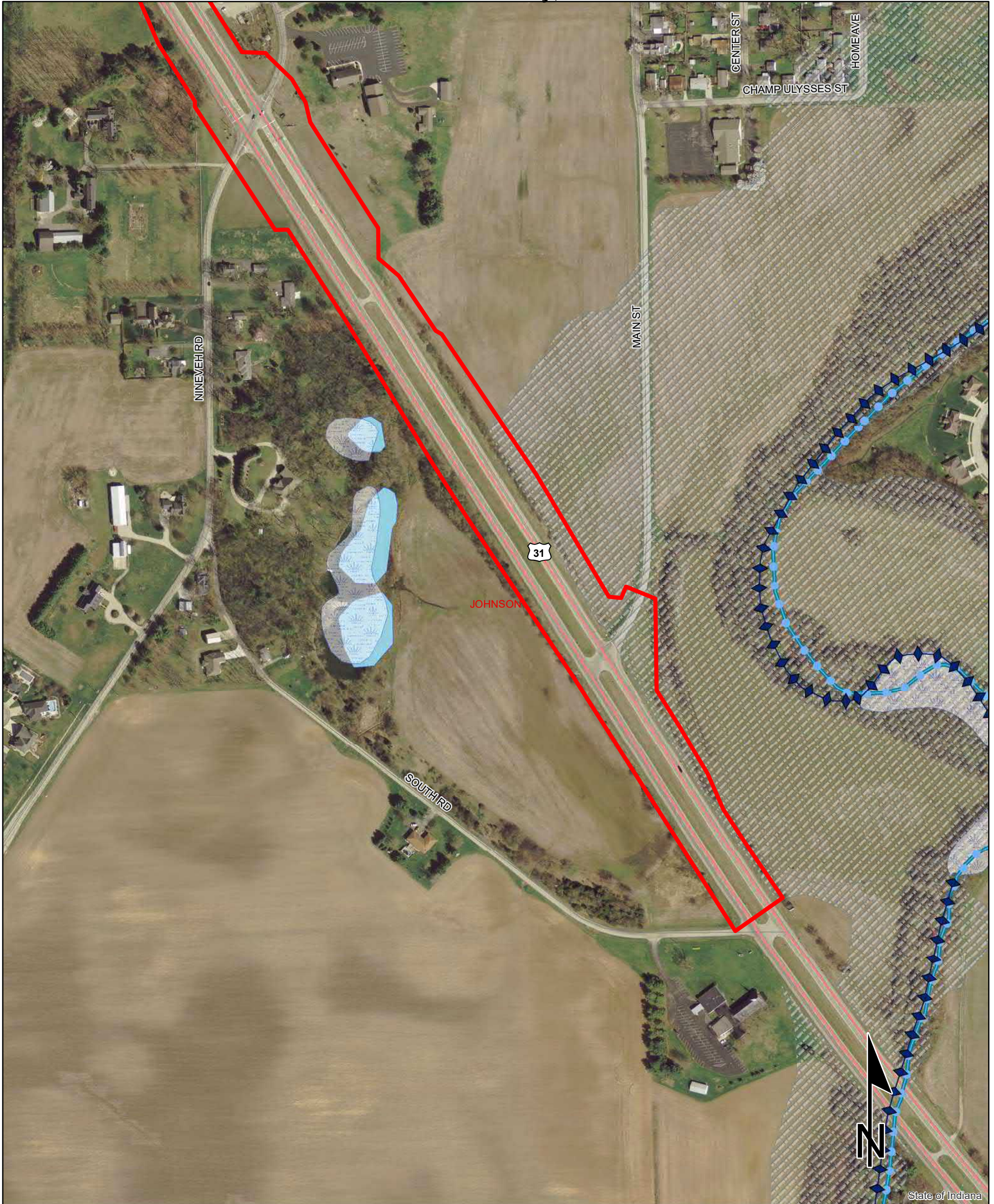
Sources: 0.075 0.0375 0 0.075 Miles

**Non Orthophotography**  
 Data - Obtained from the State of Indiana Geographical Information Office Library  
**Orthophotography** - Obtained from Indiana Map Framework Data ([www.indianamap.org](http://www.indianamap.org))  
 Map Projection: UTM Zone 16 N Map Datum: NAD83

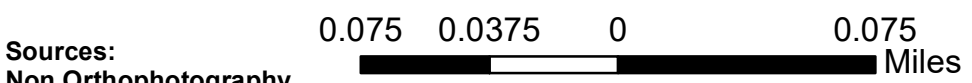
This map is intended to serve as an aid in graphic representation only. This information is not warranted for accuracy or other purposes.



**Red Flag Investigation - Water Resources**  
**US 31, from 4.35 mi N of to 1.05 mi S of SR 44/SR 144**  
**Des. No. 1800082, 1800272, and 2001610**  
**Corridor Improvement, Small Structure, and Bridge Project**  
**Johnson County, Indiana**



State of Indiana



**Sources:**  
**Non Orthophotography**  
**Data** - Obtained from the State of Indiana Geographical Information Office Library  
**Orthophotography** - Obtained from Indiana Map Framework Data ([www.indianamap.org](http://www.indianamap.org))  
**Map Projection:** UTM Zone 16 N **Map Datum:** NAD83

**This map is intended to serve as an aid in graphic representation only. This information is not warranted for accuracy or other purposes.**

	NWI - Point		Wetlands		Project Area
	Karst Spring		Lake		Half Mile Radius
	NWI - Line		Floodplain - DFIRM		Toll
	Impaired_Stream_Lake		Cave Entrance Density		Interstate
	NPS NRI listed		Sinkhole Area		State Route
	River		Sinking-Stream Basin		US Route
	Canal Structure - Historic		County Boundary		Local Road
	Canal Route - Historic				




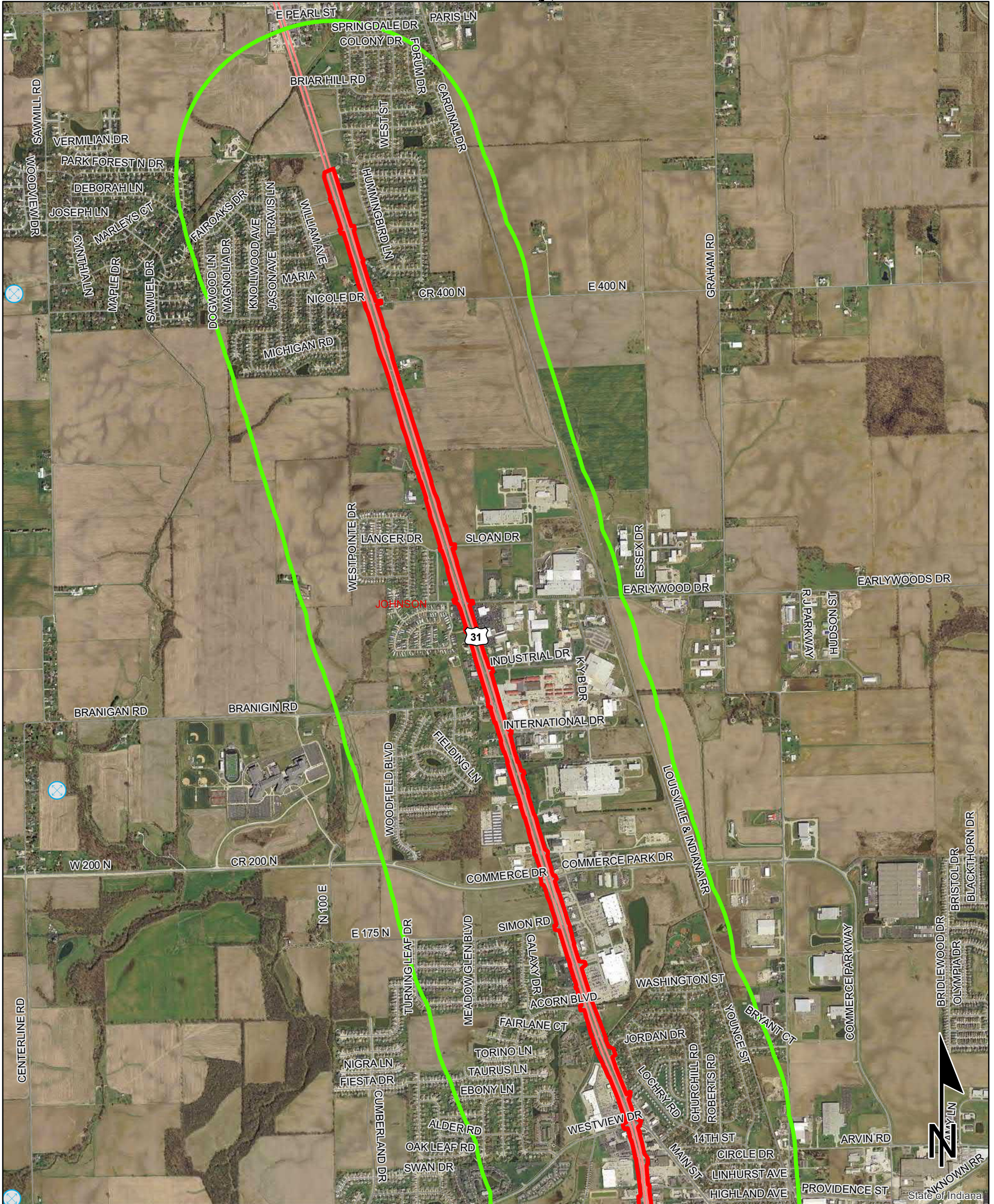
# Red Flag Investigation - Mining/Mineral Exploration

## US 31, from 4.35 mi N of to 1.05 mi S of SR 44/SR 144

### Des. No. 1800082, 1800272, and 2001610

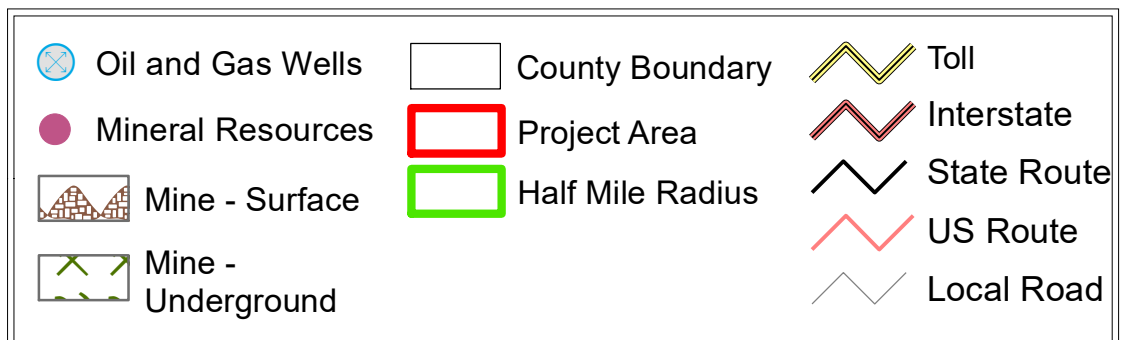
## Corridor Improvement, Small Structure, and Bridge Project

### Johnson County, Indiana



**Sources:**  
**Non Orthophotography Data** - Obtained from the State of Indiana Geographical Information Office Library  
**Orthophotography** - Obtained from Indiana Map Framework Data ([www.indianamap.org](http://www.indianamap.org))  
**Map Projection:** UTM Zone 16 N **Map Datum:** NAD83

**This map is intended to serve as an aid in graphic representation only. This information is not warranted for accuracy or other purposes.**



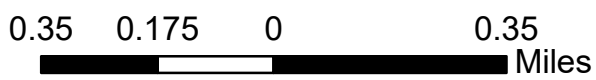
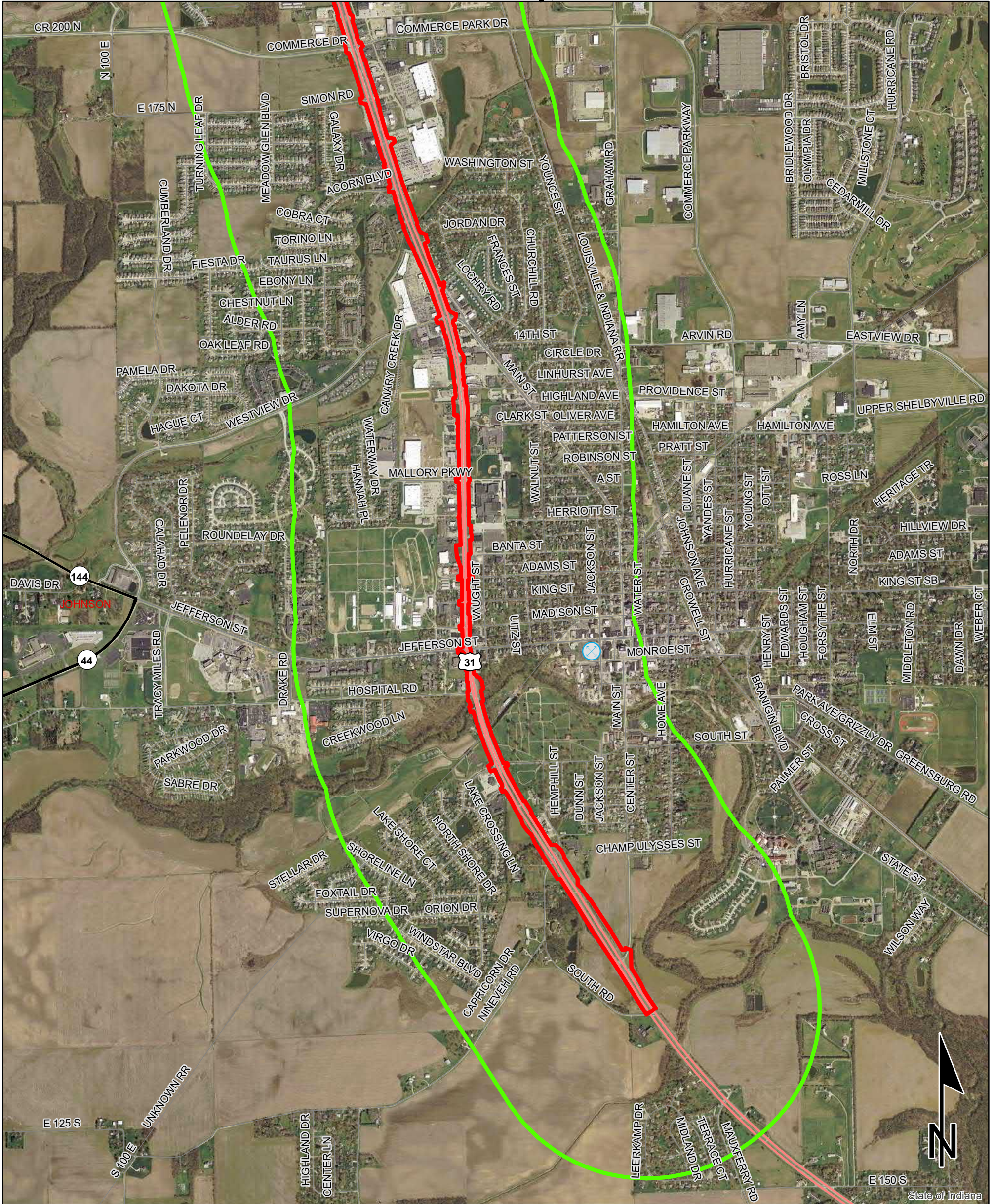
# Red Flag Investigation - Mining/Mineral Exploration

## US 31, from 4.35 mi N of to 1.05 mi S of SR 44/SR 144

### Des. No. 1800082, 1800272, and 2001610

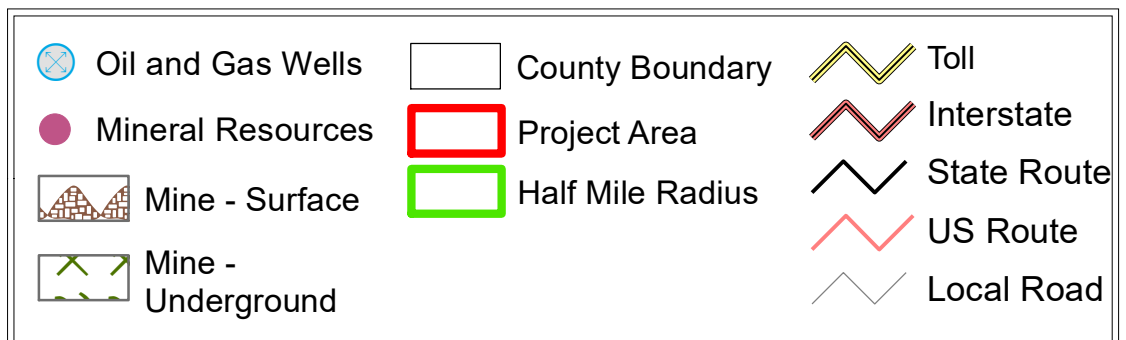
## Corridor Improvement, Small Structure, and Bridge Project

### Johnson County, Indiana



**Sources:**  
**Non Orthophotography Data** - Obtained from the State of Indiana Geographical Information Office Library  
**Orthophotography** - Obtained from Indiana Map Framework Data ([www.indianamap.org](http://www.indianamap.org))  
**Map Projection:** UTM Zone 16 N **Map Datum:** NAD83

This map is intended to serve as an aid in graphic representation only. This information is not warranted for accuracy or other purposes.



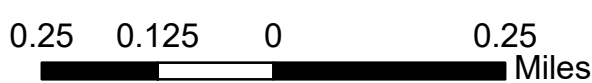
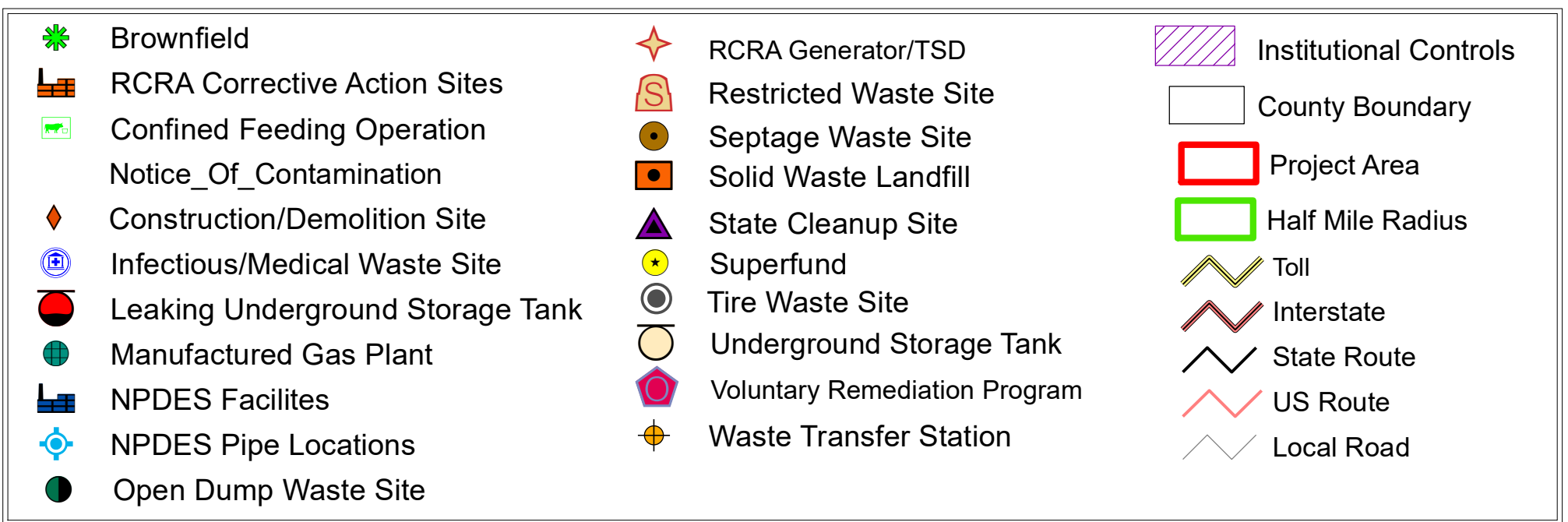
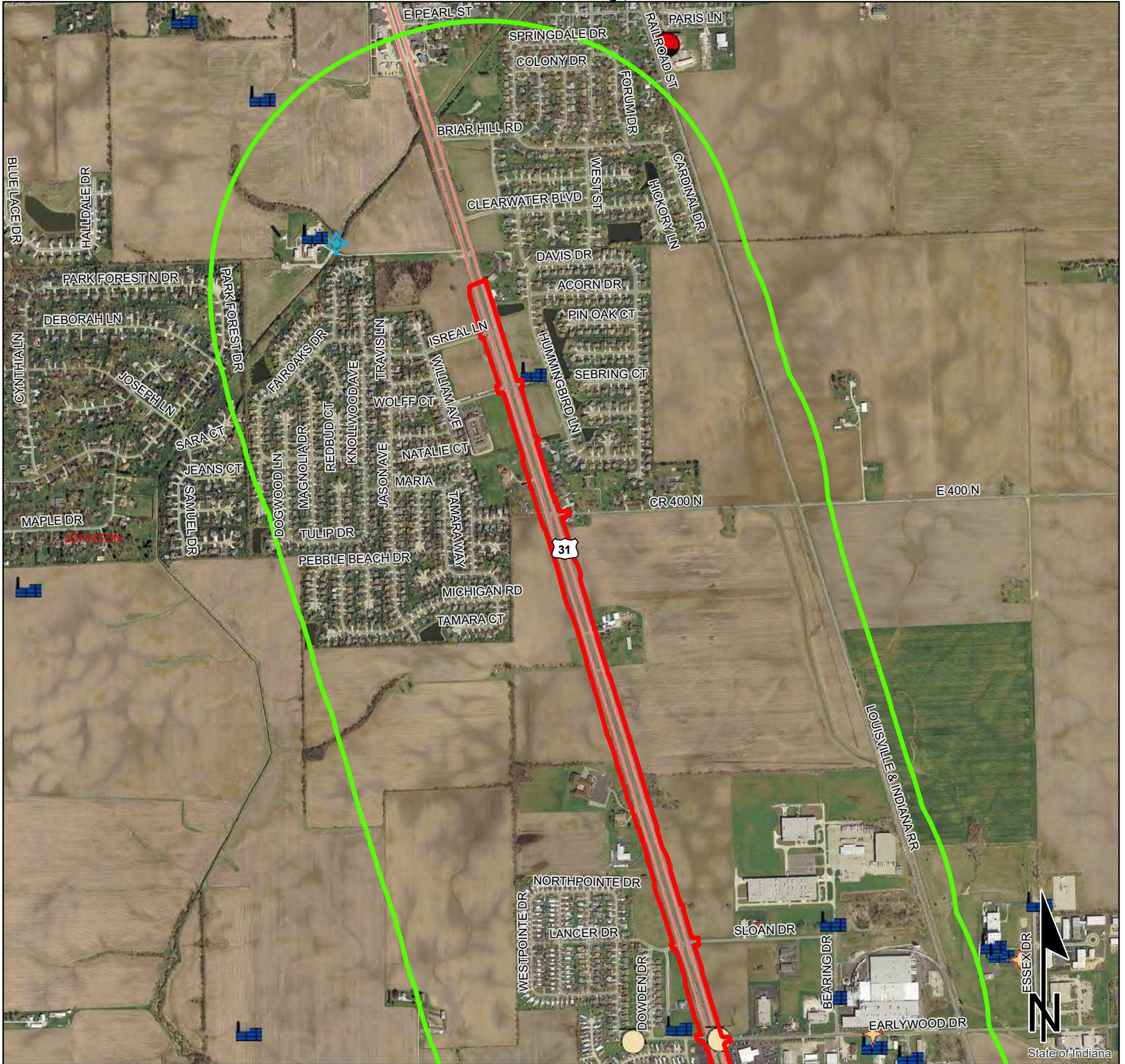
# Red Flag Investigation - Hazardous Material Concerns

## US 31, from 4.35 mi N of to 1.05 mi S of SR 44/SR 144

### Des. No. 1800082, 1800272, and 2001610

## Corridor Improvement, Small Structure, and Bridge Project

### Johnson County, Indiana



This map is intended to serve as an aid in graphic representation only. This information is not warranted for accuracy or other purposes.

**Sources:**  
**Non Orthophotography**  
**Data** - Obtained from the State of Indiana Geographical Information Office Library  
**Orthophotography** - Obtained from Indiana Map Framework Data ([www.indianamap.org](http://www.indianamap.org))  
**Map Projection:** UTM Zone 16 N **Map Datum:** NAD83

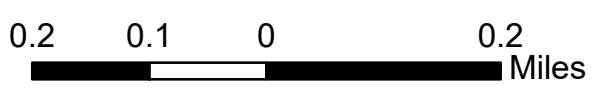
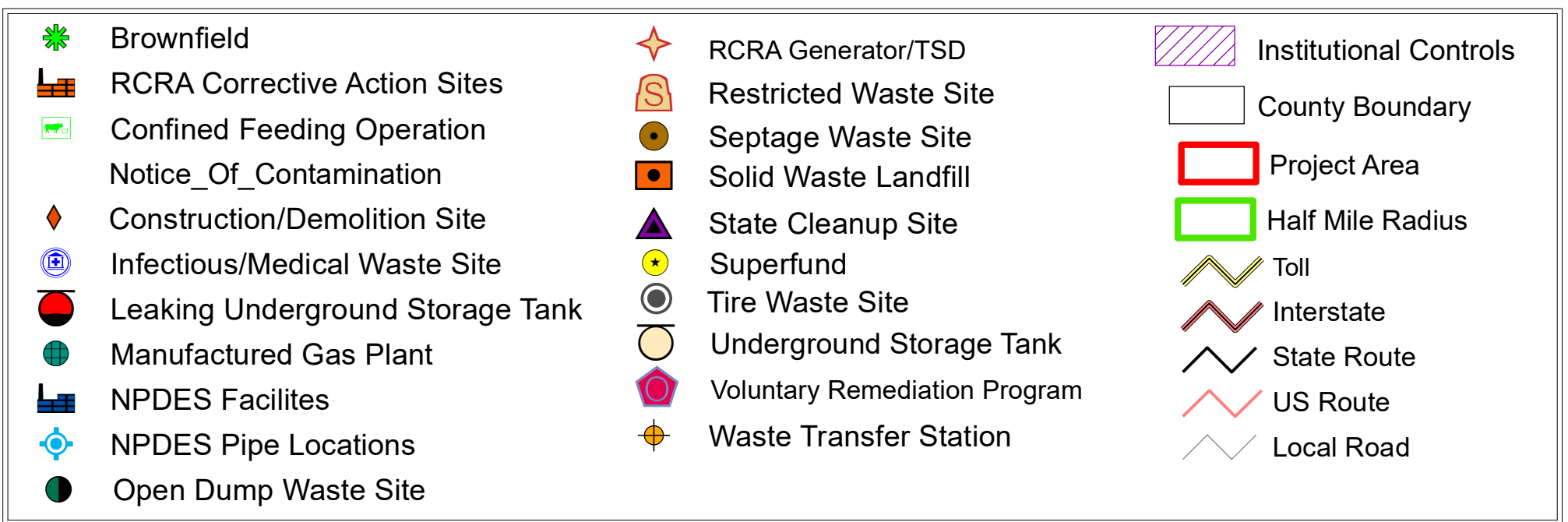
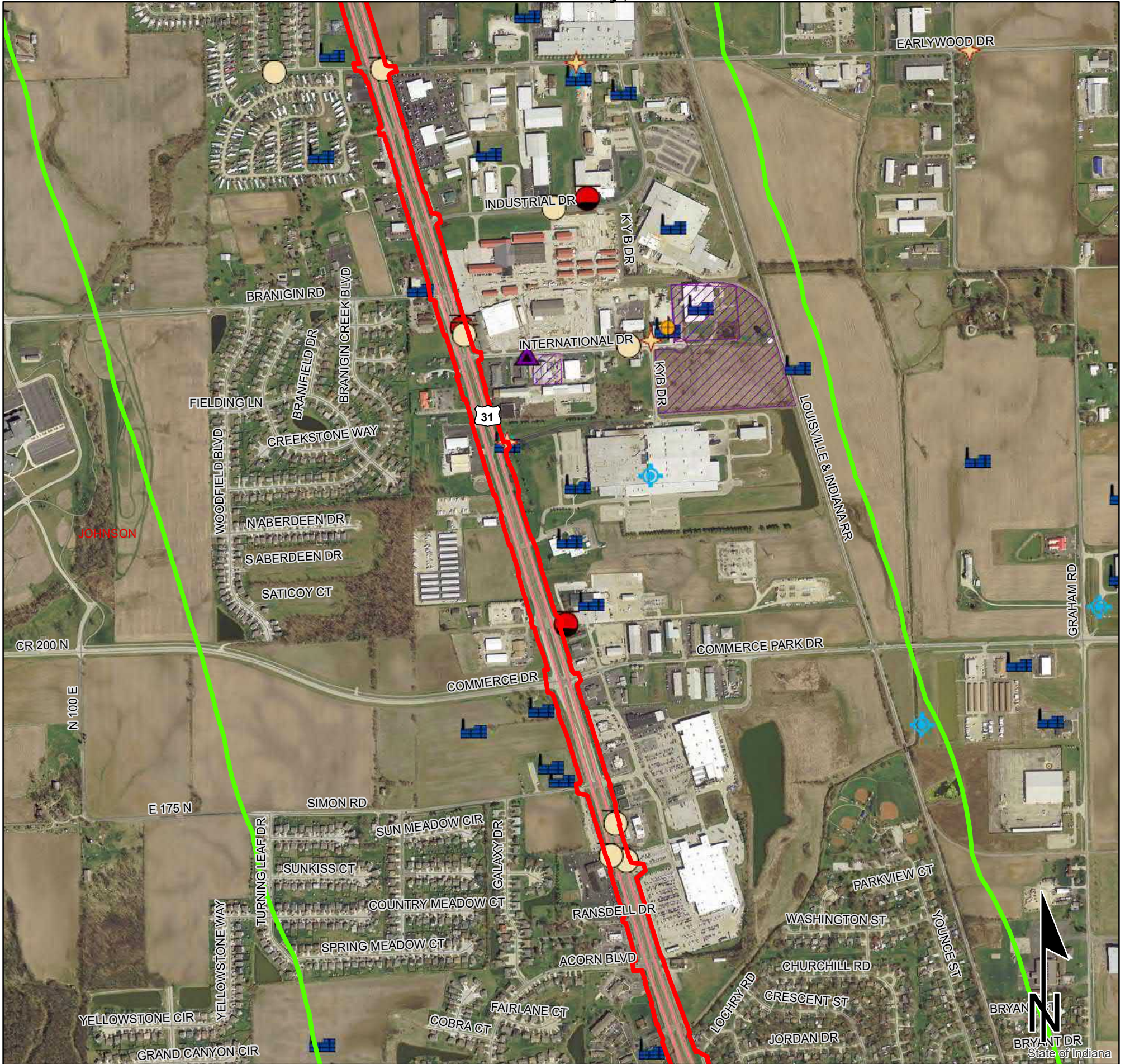
# Red Flag Investigation - Hazardous Material Concerns

## US 31, from 4.35 mi N of to 1.05 mi S of SR 44/SR 144

### Des. No. 1800082, 1800272, and 2001610

## Corridor Improvement, Small Structure, and Bridge Project

### Johnson County, Indiana



This map is intended to serve as an aid in graphic representation only. This information is not warranted for accuracy or other purposes.

**Sources:**  
**Non Orthophotography**  
**Data** - Obtained from the State of Indiana Geographical Information Office Library  
**Orthophotography** - Obtained from Indiana Map Framework Data ([www.indianamap.org](http://www.indianamap.org))  
**Map Projection:** UTM Zone 16 N **Map Datum:** NAD83


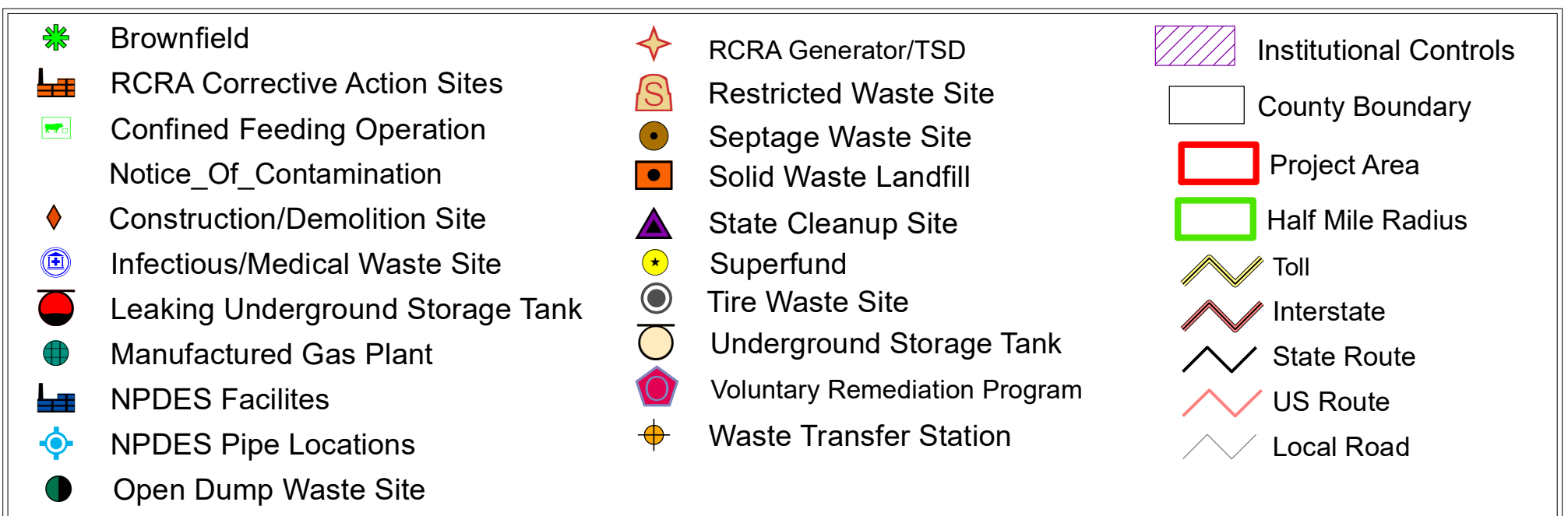
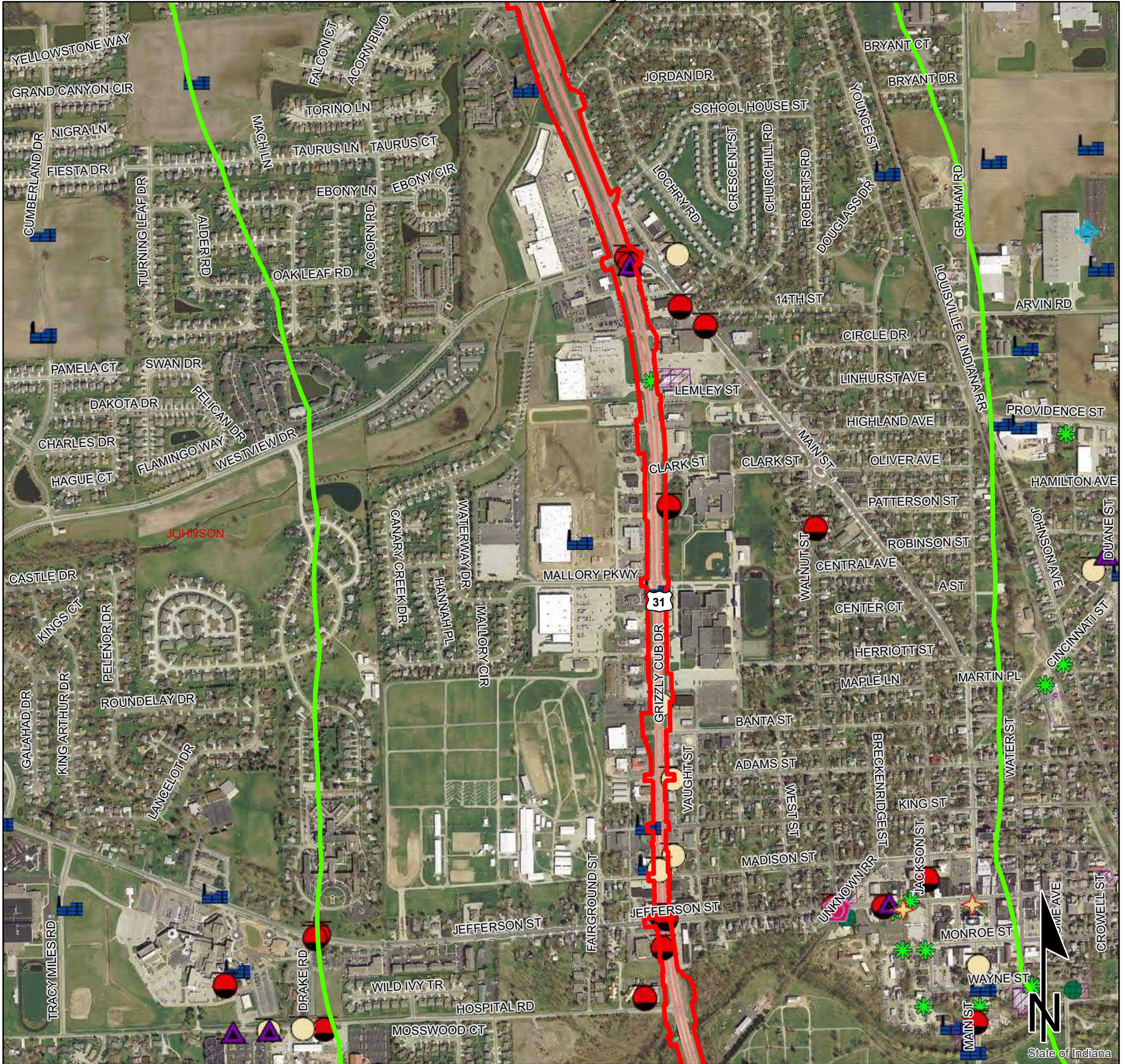
# Red Flag Investigation - Hazardous Material Concerns

## US 31, from 4.35 mi N of to 1.05 mi S of SR 44/SR 144

### Des. No. 1800082, 1800272, and 2001610

## Corridor Improvement, Small Structure, and Bridge Project

### Johnson County, Indiana



This map is intended to serve as an aid in graphic representation only. This information is not warranted for accuracy or other purposes.

**Sources:**  
**Non Orthophotography**  
 Data - Obtained from the State of Indiana Geographical Information Office Library  
**Orthophotography** - Obtained from Indiana Map Framework Data ([www.indianamap.org](http://www.indianamap.org))  
 Map Projection: UTM Zone 16 N Map Datum: NAD83

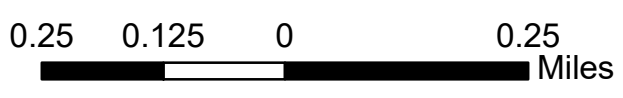
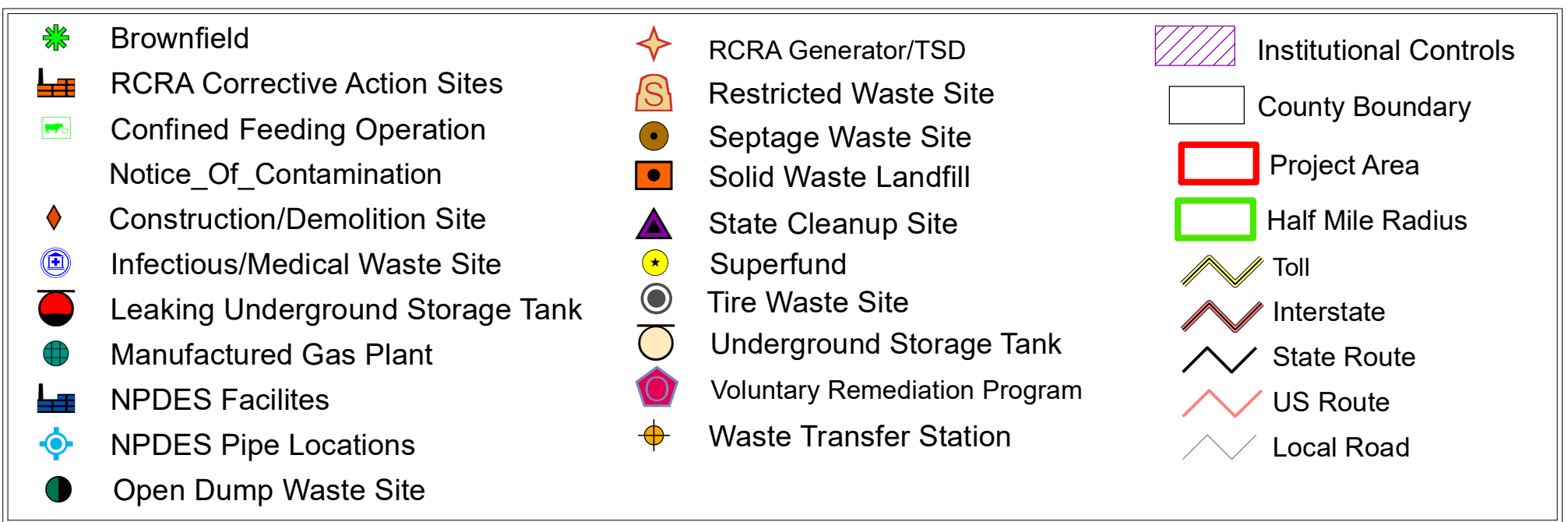
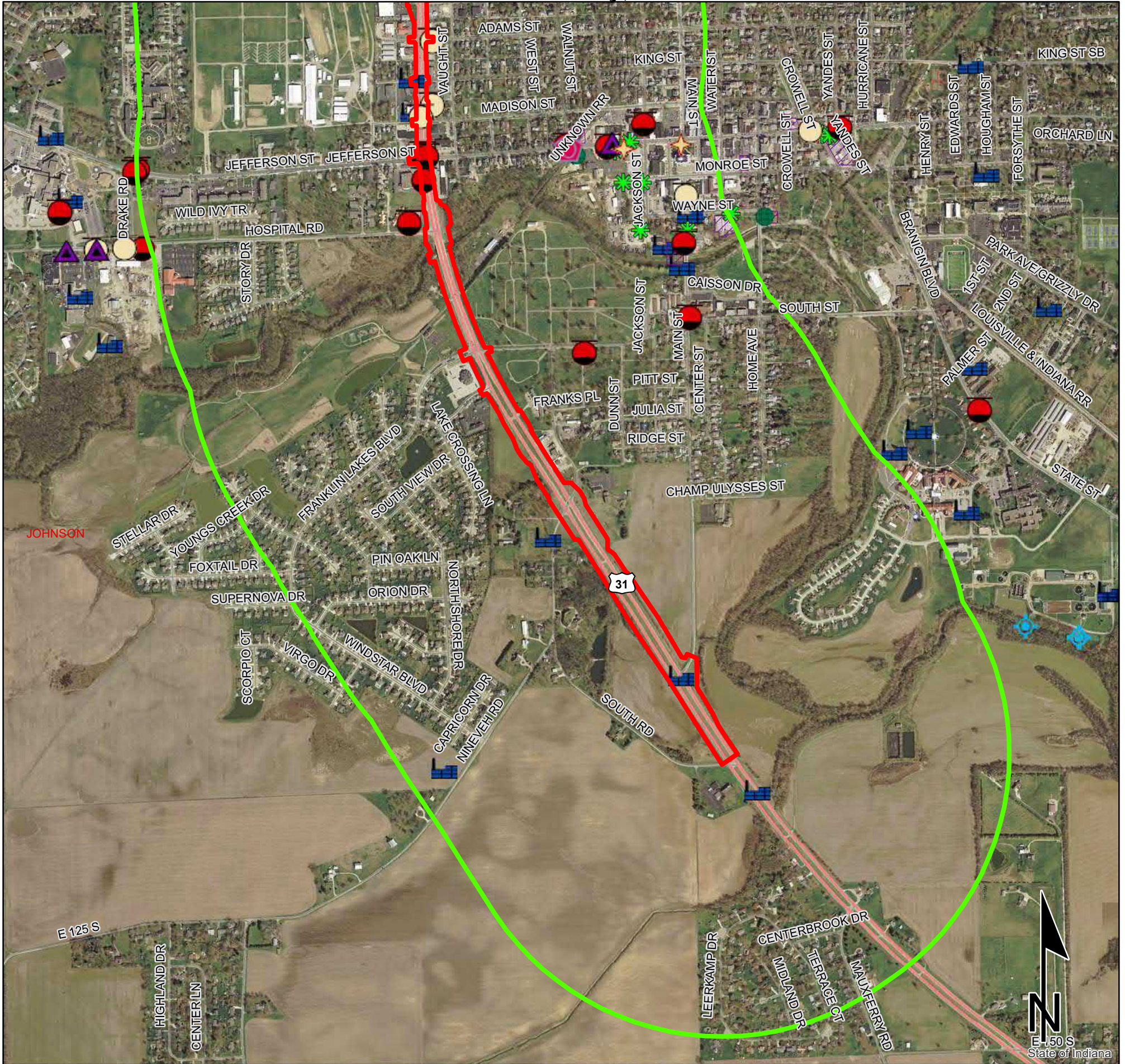
# Red Flag Investigation - Hazardous Material Concerns

## US 31, from 4.35 mi N of to 1.05 mi S of SR 44/SR 144

### Des. No. 1800082, 1800272, and 2001610

## Corridor Improvement, Small Structure, and Bridge Project

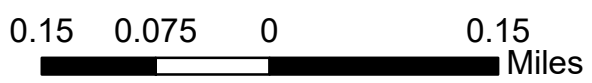
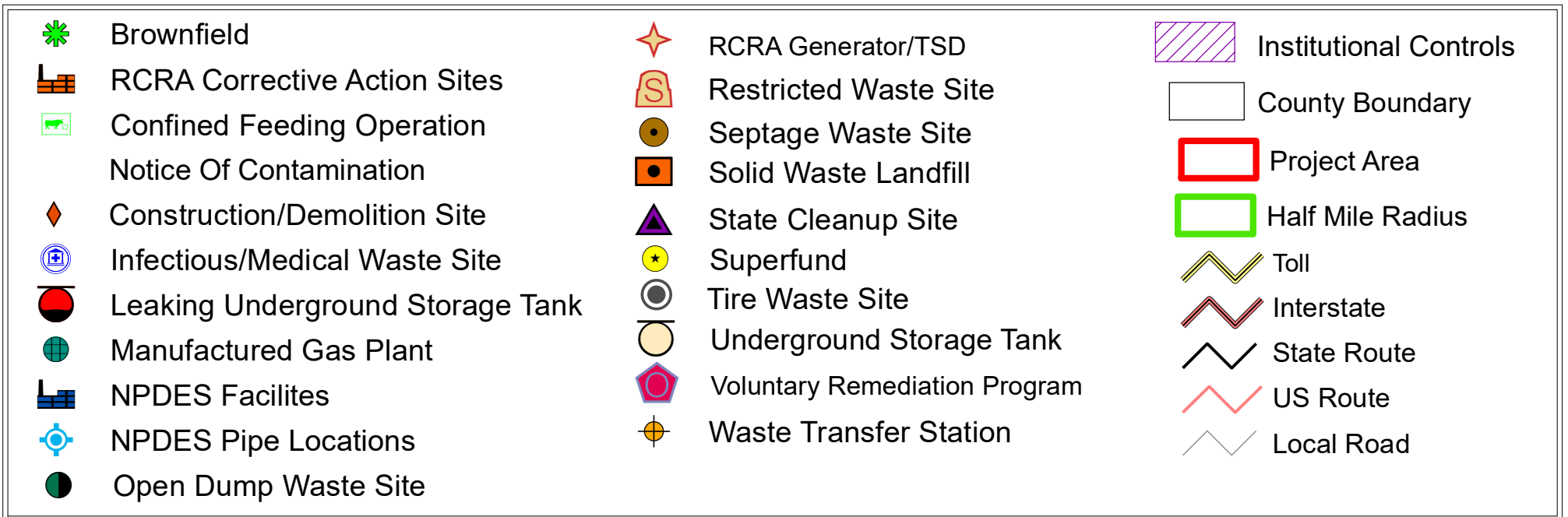
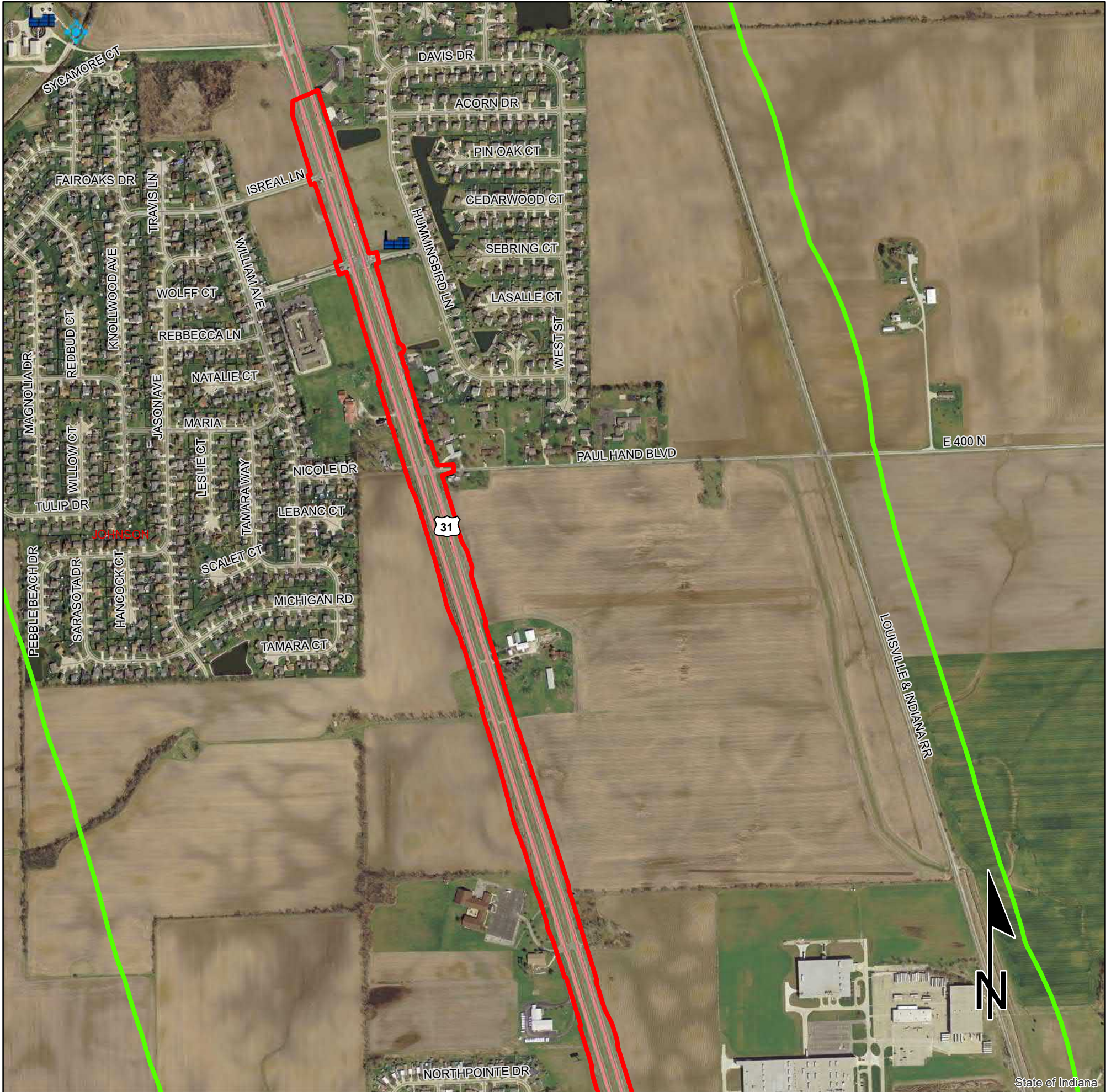
### Johnson County, Indiana



This map is intended to serve as an aid in graphic representation only. This information is not warranted for accuracy or other purposes.

**Sources:**  
**Non Orthophotography**  
**Data** - Obtained from the State of Indiana Geographical Information Office Library  
**Orthophotography** - Obtained from Indiana Map Framework Data ([www.indianamap.org](http://www.indianamap.org))  
**Map Projection:** UTM Zone 16 N **Map Datum:** NAD83


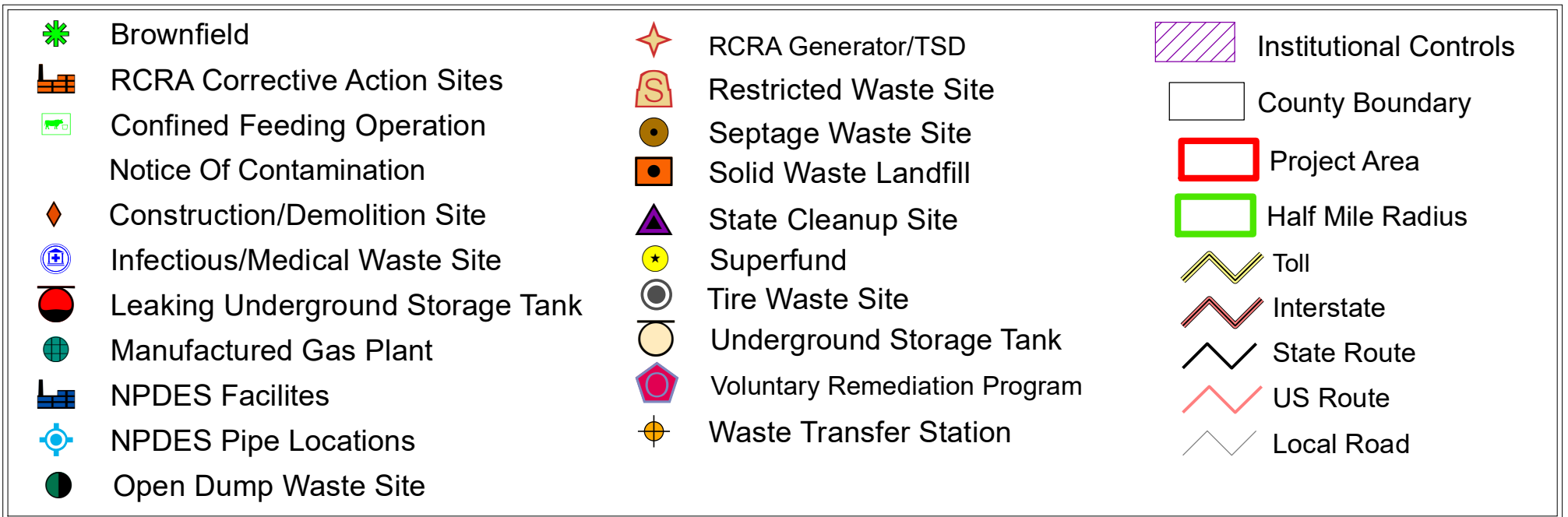
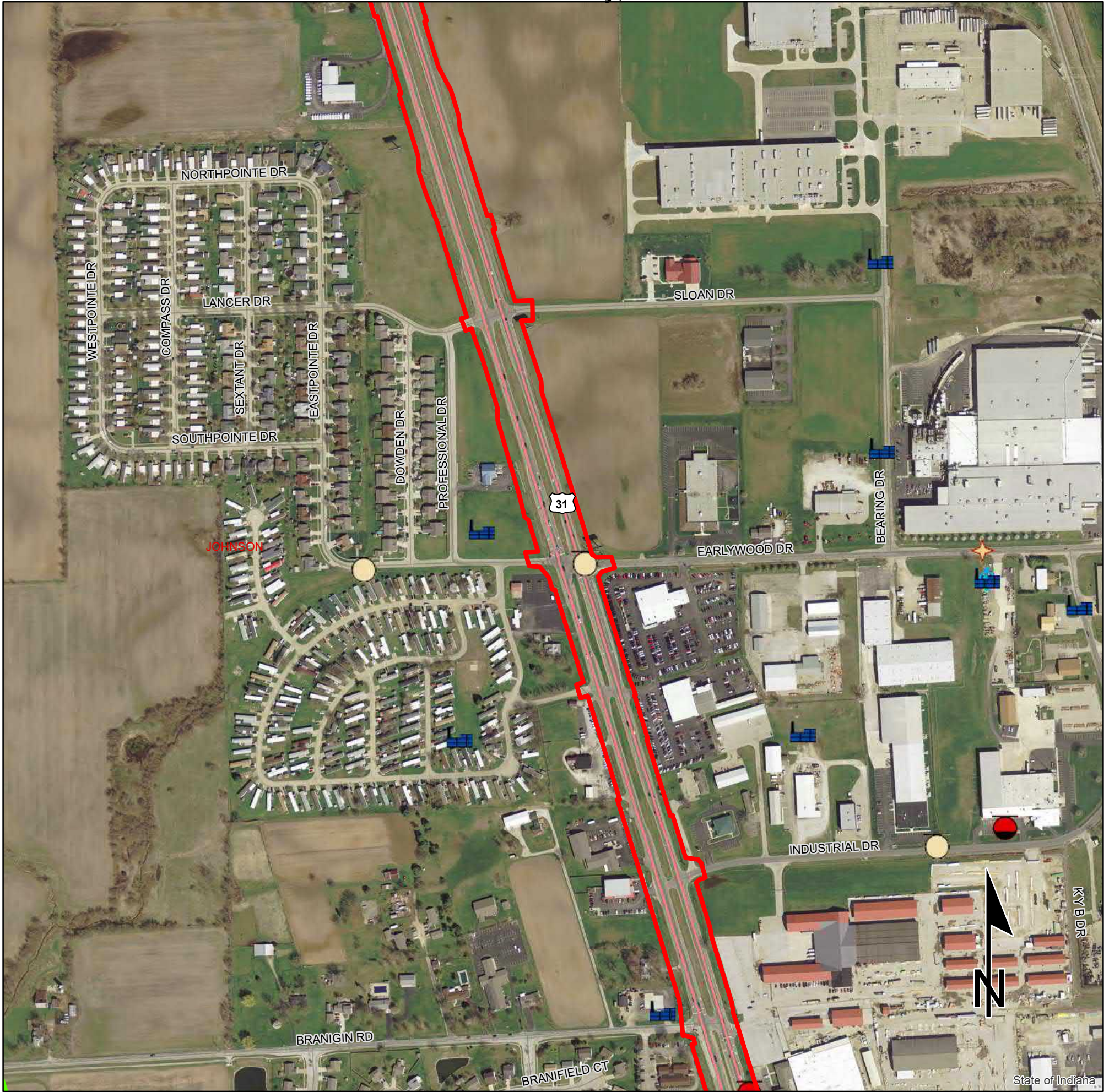
**Red Flag Investigation - Hazardous Material Concerns**  
**US 31, from 4.35 mi N of to 1.05 mi S of SR 44/SR 144**  
**Des. No. 1800082, 1800272, and 2001610**  
**Corridor Improvement, Small Structure, and Bridge Project**  
**Johnson County, Indiana**



This map is intended to serve as an aid in graphic representation only. This information is not warranted for accuracy or other purposes.

**Sources:**  
**Non Orthophotography**  
**Data** - Obtained from the State of Indiana Geographical Information Office Library  
**Orthophotography** - Obtained from Indiana Map Framework Data ([www.indianamap.org](http://www.indianamap.org))  
**Map Projection:** UTM Zone 16 N **Map Datum:** NAD83

**Red Flag Investigation - Hazardous Material Concerns**  
**US 31, from 4.35 mi N of to 1.05 mi S of SR 44/SR 144**  
**Des. No. 1800082, 1800272, and 2001610**  
**Corridor Improvement, Small Structure, and Bridge Project**  
**Johnson County, Indiana**

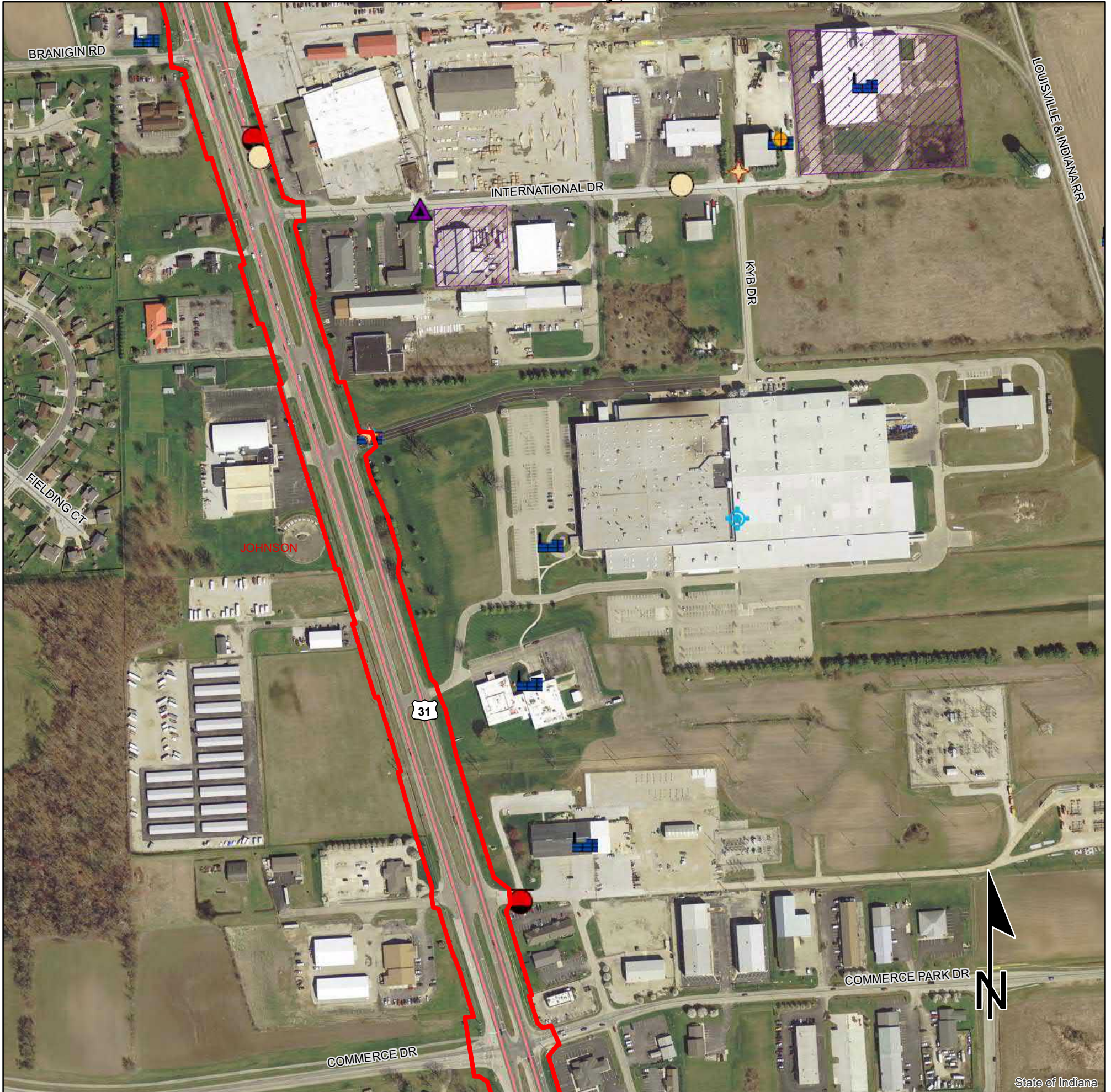


This map is intended to serve as an aid in graphic representation only. This information is not warranted for accuracy or other purposes.

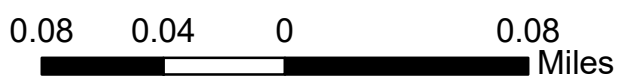
**Sources:**  
**Non Orthophotography**  
**Data** - Obtained from the State of Indiana Geographical Information Office Library  
**Orthophotography** - Obtained from Indiana Map Framework Data ([www.indianamap.org](http://www.indianamap.org))  
**Map Projection:** UTM Zone 16 N **Map Datum:** NAD83



**Red Flag Investigation - Hazardous Material Concerns**  
**US 31, from 4.35 mi N of to 1.05 mi S of SR 44/SR 144**  
**Des. No. 1800082, 1800272, and 2001610**  
**Corridor Improvement, Small Structure, and Bridge Project**  
**Johnson County, Indiana**



	Brownfield		RCRA Generator/TSD		Institutional Controls
	RCRA Corrective Action Sites		Restricted Waste Site		County Boundary
	Confined Feeding Operation		Septage Waste Site		Project Area
	Notice Of Contamination		Solid Waste Landfill		Half Mile Radius
	Construction/Demolition Site		State Cleanup Site		Toll
	Infectious/Medical Waste Site		Superfund		Interstate
	Leaking Underground Storage Tank		Tire Waste Site		State Route
	Manufactured Gas Plant		Underground Storage Tank		US Route
	NPDES Facilites		Voluntary Remediation Program		Local Road
	NPDES Pipe Locations		Waste Transfer Station		
	Open Dump Waste Site				



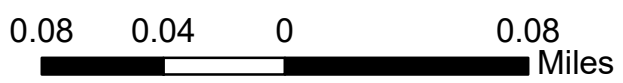
This map is intended to serve as an aid in graphic representation only. This information is not warranted for accuracy or other purposes.

**Sources:**  
**Non Orthophotography**  
**Data** - Obtained from the State of Indiana Geographical Information Office Library  
**Orthophotography** - Obtained from Indiana Map Framework Data ([www.indianamap.org](http://www.indianamap.org))  
**Map Projection:** UTM Zone 16 N **Map Datum:** NAD83

**Red Flag Investigation - Hazardous Material Concerns**  
**US 31, from 4.35 mi N of to 1.05 mi S of SR 44/SR 144**  
**Des. No. 1800082, 1800272, and 2001610**  
**Corridor Improvement, Small Structure, and Bridge Project**  
**Johnson County, Indiana**



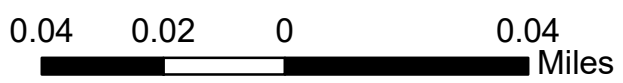
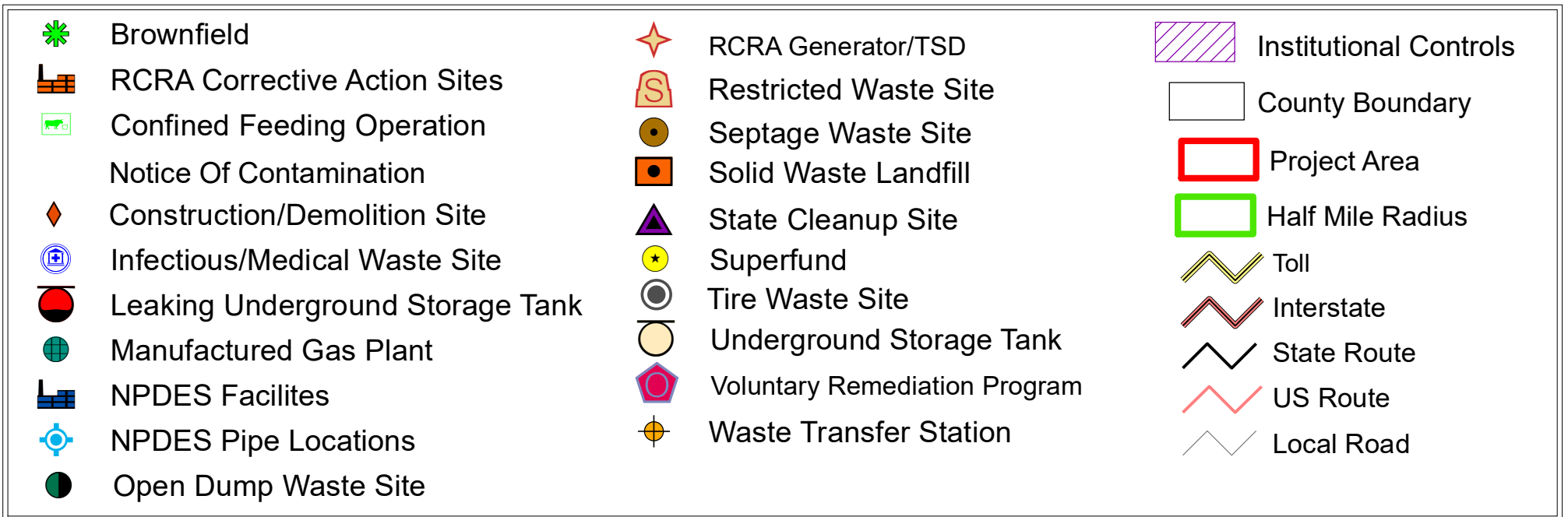
	Brownfield		RCRA Generator/TSD		Institutional Controls
	RCRA Corrective Action Sites		Restricted Waste Site		County Boundary
	Confined Feeding Operation		Septage Waste Site		Project Area
	Notice Of Contamination		Solid Waste Landfill		Half Mile Radius
	Construction/Demolition Site		State Cleanup Site		Toll
	Infectious/Medical Waste Site		Superfund		Interstate
	Leaking Underground Storage Tank		Tire Waste Site		State Route
	Manufactured Gas Plant		Underground Storage Tank		US Route
	NPDES Facilities		Voluntary Remediation Program		US Route
	NPDES Pipe Locations		Waste Transfer Station		Local Road
	Open Dump Waste Site				



This map is intended to serve as an aid in graphic representation only. This information is not warranted for accuracy or other purposes.

**Sources:**  
**Non Orthophotography**  
**Data** - Obtained from the State of Indiana Geographical Information Office Library  
**Orthophotography** - Obtained from Indiana Map Framework Data ([www.indianamap.org](http://www.indianamap.org))  
**Map Projection:** UTM Zone 16 N **Map Datum:** NAD83

**Red Flag Investigation - Hazardous Material Concerns**  
**US 31, from 4.35 mi N of to 1.05 mi S of SR 44/SR 144**  
**Des. No. 1800082, 1800272, and 2001610**  
**Corridor Improvement, Small Structure, and Bridge Project**  
**Johnson County, Indiana**



This map is intended to serve as an aid in graphic representation only. This information is not warranted for accuracy or other purposes.

**Sources:**  
**Non Orthophotography**  
**Data** - Obtained from the State of Indiana Geographical Information Office Library  
**Orthophotography** - Obtained from Indiana Map Framework Data ([www.indianamap.org](http://www.indianamap.org))  
**Map Projection:** UTM Zone 16 N **Map Datum:** NAD83

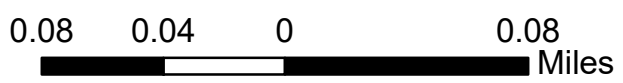
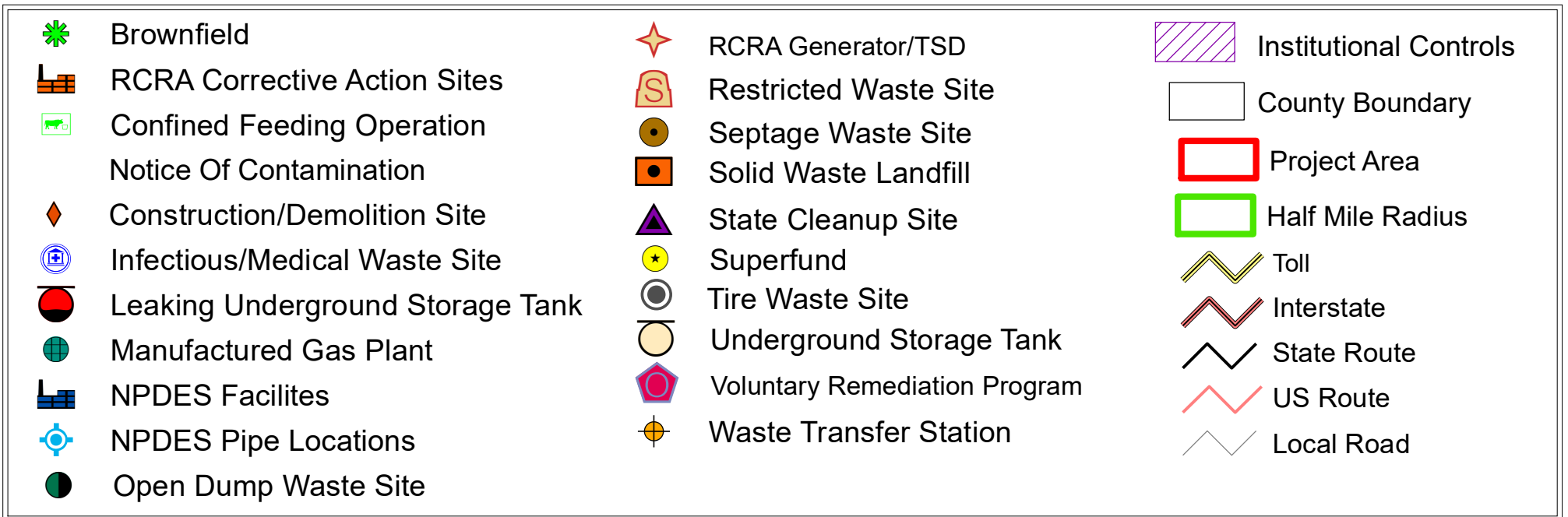
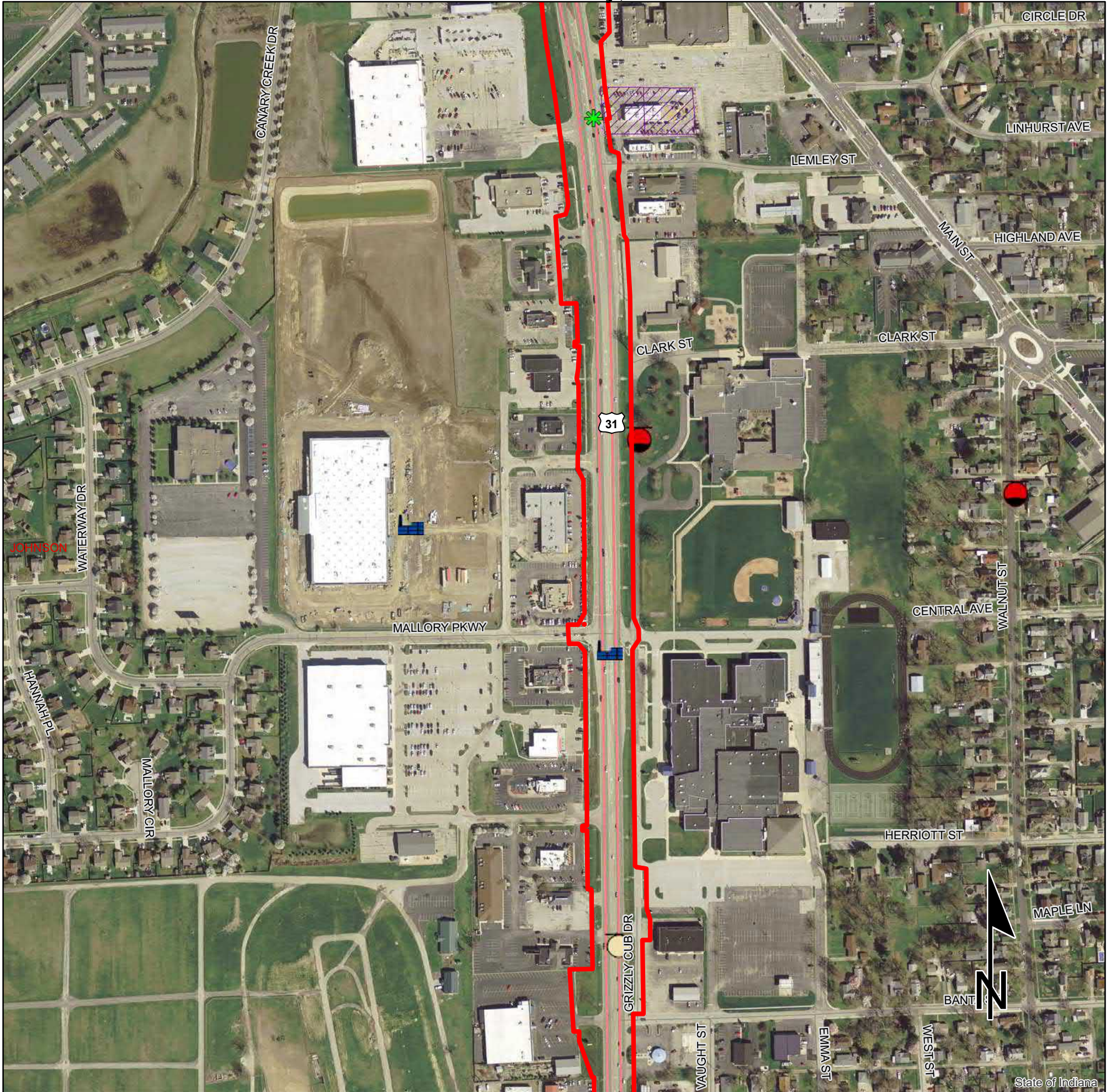
# Red Flag Investigation - Hazardous Material Concerns

## US 31, from 4.35 mi N of to 1.05 mi S of SR 44/SR 144

### Des. No. 1800082, 1800272, and 2001610

#### Corridor Improvement, Small Structure, and Bridge Project

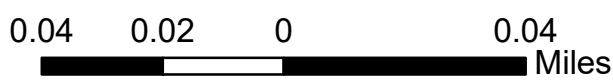
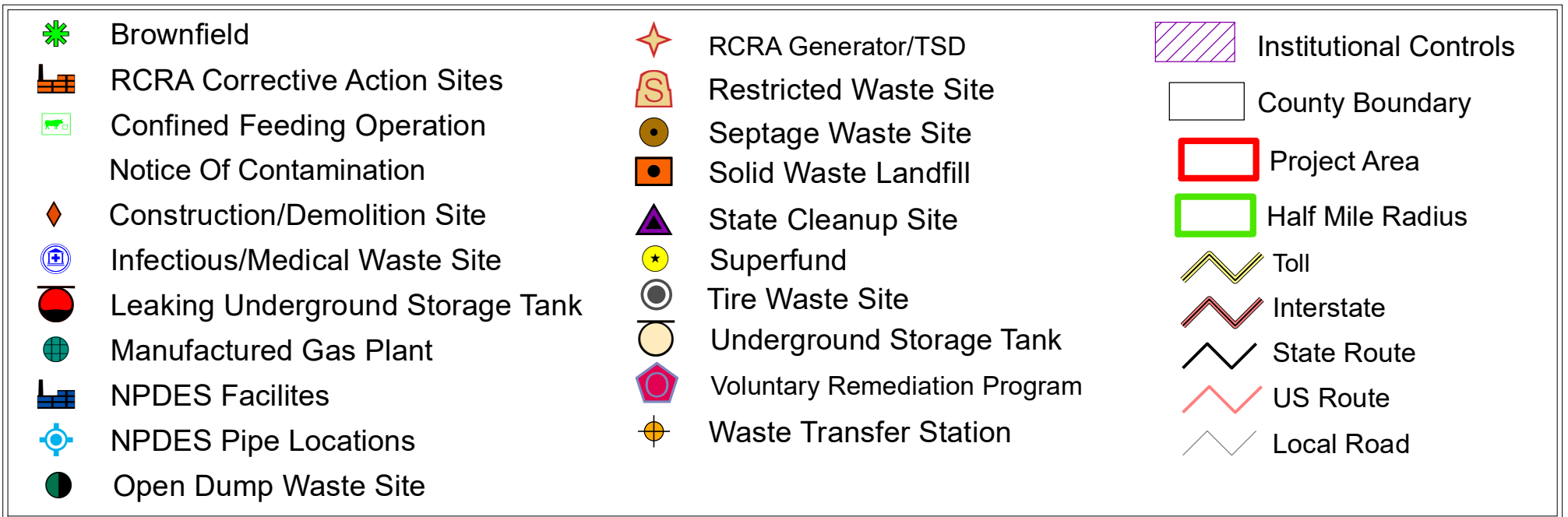
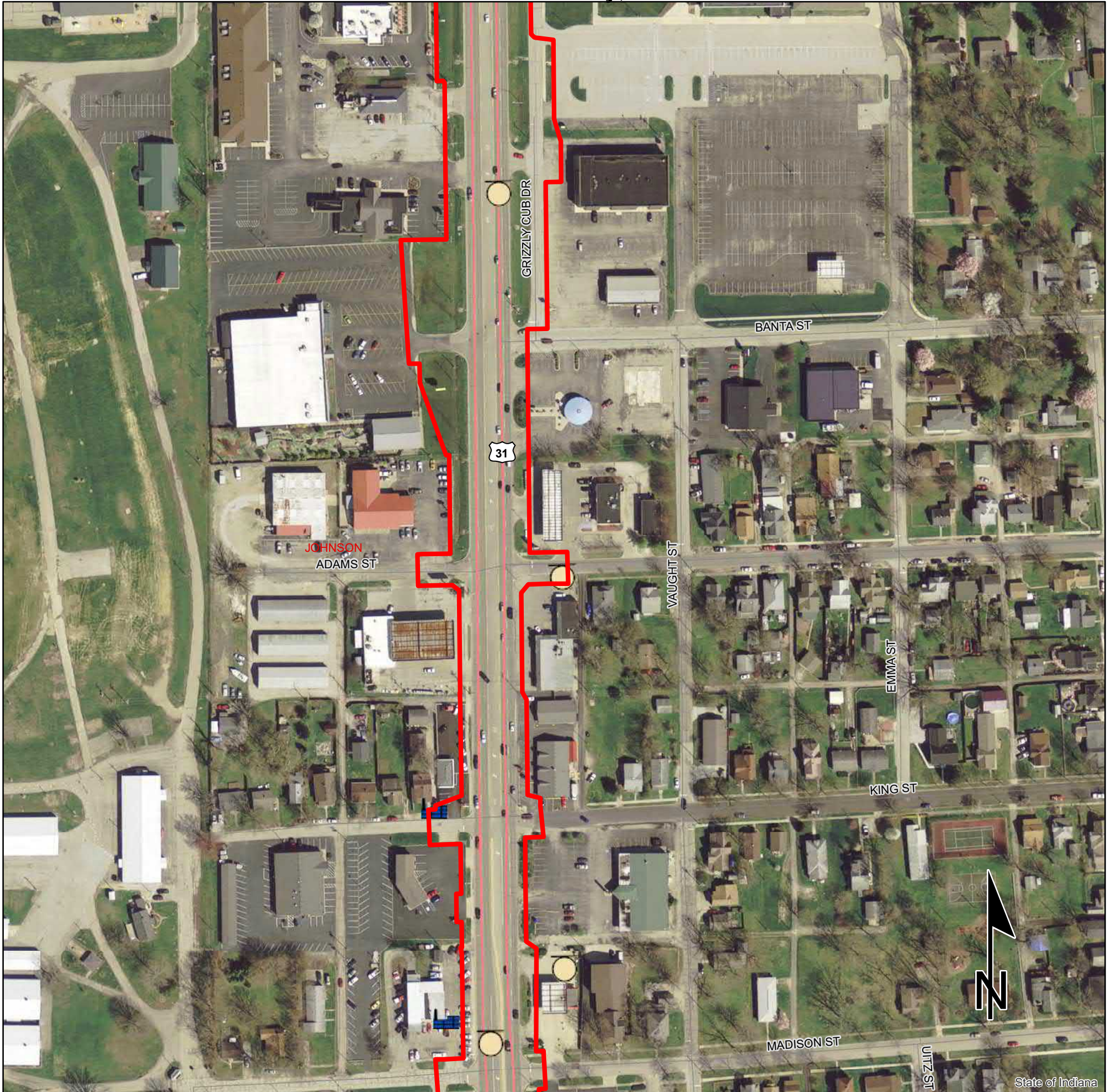
#### Johnson County, Indiana



This map is intended to serve as an aid in graphic representation only. This information is not warranted for accuracy or other purposes.

**Sources:**  
**Non Orthophotography**  
**Data** - Obtained from the State of Indiana Geographical Information Office Library  
**Orthophotography** - Obtained from Indiana Map Framework Data ([www.indianamap.org](http://www.indianamap.org))  
**Map Projection:** UTM Zone 16 N **Map Datum:** NAD83

**Red Flag Investigation - Hazardous Material Concerns**  
**US 31, from 4.35 mi N of to 1.05 mi S of SR 44/SR 144**  
**Des. No. 1800082, 1800272, and 2001610**  
**Corridor Improvement, Small Structure, and Bridge Project**  
**Johnson County, Indiana**



This map is intended to serve as an aid in graphic representation only. This information is not warranted for accuracy or other purposes.

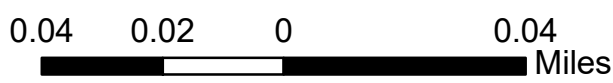
**Sources:**  
**Non Orthophotography**  
**Data** - Obtained from the State of Indiana Geographical Information Office Library  
**Orthophotography** - Obtained from Indiana Map Framework Data ([www.indianamap.org](http://www.indianamap.org))  
**Map Projection:** UTM Zone 16 N **Map Datum:** NAD83

**Red Flag Investigation - Hazardous Material Concerns**  
**US 31, from 4.35 mi N of to 1.05 mi S of SR 44/SR 144**  
**Des. No. 1800082, 1800272, and 2001610**  
**Corridor Improvement, Small Structure, and Bridge Project**  
**Johnson County, Indiana**



Bridge Project  
 Des 2001610  
 Structure: 031-41-07875  
 US 31 over Youngs Creek

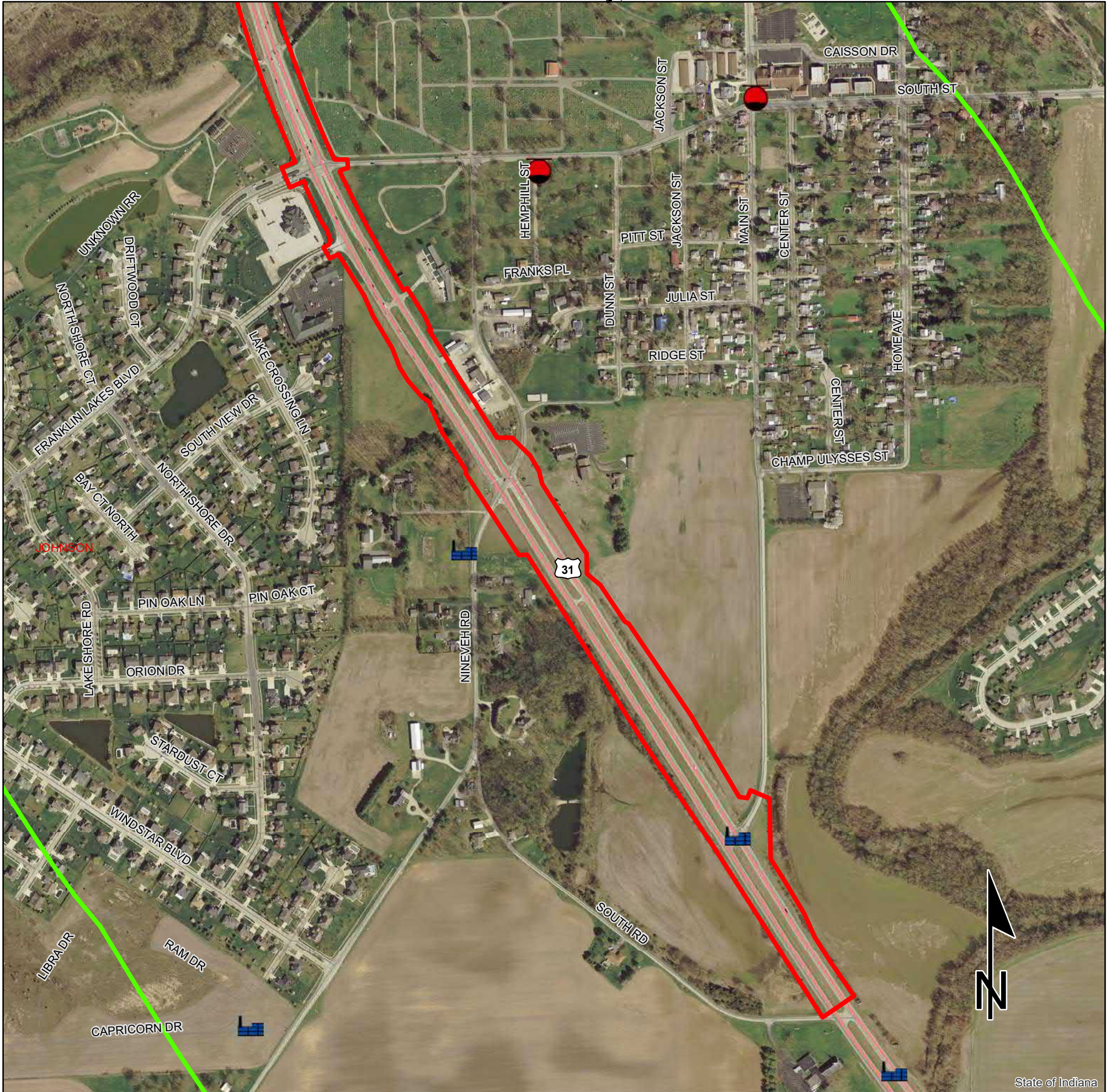
	Brownfield		RCRA Generator/TSD		Institutional Controls
	RCRA Corrective Action Sites		Restricted Waste Site		County Boundary
	Confined Feeding Operation Notice Of Contamination		Septage Waste Site		Project Area
	Construction/Demolition Site		Solid Waste Landfill		Half Mile Radius
	Infectious/Medical Waste Site		State Cleanup Site		Toll
	Leaking Underground Storage Tank		Superfund		Interstate
	Manufactured Gas Plant		Tire Waste Site		State Route
	NPDES Facilities		Underground Storage Tank		US Route
	NPDES Pipe Locations		Voluntary Remediation Program		Local Road
	Open Dump Waste Site		Waste Transfer Station		




This map is intended to serve as an aid in graphic representation only. This information is not warranted for accuracy or other purposes.

**Sources:**  
**Non Orthophotography**  
**Data** - Obtained from the State of Indiana Geographical Information Office Library  
**Orthophotography** - Obtained from Indiana Map Framework Data ([www.indianamap.org](http://www.indianamap.org))  
**Map Projection:** UTM Zone 16 N **Map Datum:** NAD83

**Red Flag Investigation - Hazardous Material Concerns**  
**US 31, from 4.35 mi N of to 1.05 mi S of SR 44/SR 144**  
**Des. No. 1800082, 1800272, and 2001610**  
**Corridor Improvement, Small Structure, and Bridge Project**  
**Johnson County, Indiana**



	Brownfield		RCRA Generator/TSD		Institutional Controls
	RCRA Corrective Action Sites		Restricted Waste Site		County Boundary
	Confined Feeding Operation		Septage Waste Site		Project Area
	Notice Of Contamination		Solid Waste Landfill		Half Mile Radius
	Construction/Demolition Site		State Cleanup Site		Toll
	Infectious/Medical Waste Site		Superfund		Interstate
	Leaking Underground Storage Tank		Tire Waste Site		State Route
	Manufactured Gas Plant		Underground Storage Tank		US Route
	NPDES Facilities		Voluntary Remediation Program		Local Road
	NPDES Pipe Locations		Waste Transfer Station		
	Open Dump Waste Site				



This map is intended to serve as an aid in graphic representation only. This information is not warranted for accuracy or other purposes.

**Sources:**  
**Non Orthophotography**  
**Data** - Obtained from the State of Indiana Geographical Information Office Library  
**Orthophotography** - Obtained from Indiana Map Framework Data ([www.indianamap.org](http://www.indianamap.org))  
**Map Projection:** UTM Zone 16 N **Map Datum:** NAD83