

PROJECT	DESIGNATION
1800082	1800082
CONTRACT	
R-41481	

DESIGNATION	PROJECT DESCRIPTION
1800082	US 31 FROM SOUTH MAIN STREET TO ISRAEL LANE
1800272	US 31 AT CANARY DITCH, 1.30 MILE NORTH OF SR 44, STRUCTURE 031-41-10392
2001610	US 31 AT YOUNG'S CREEK, STRUCTURE 031-41-7875

INDIANA DEPARTMENT OF TRANSPORTATION

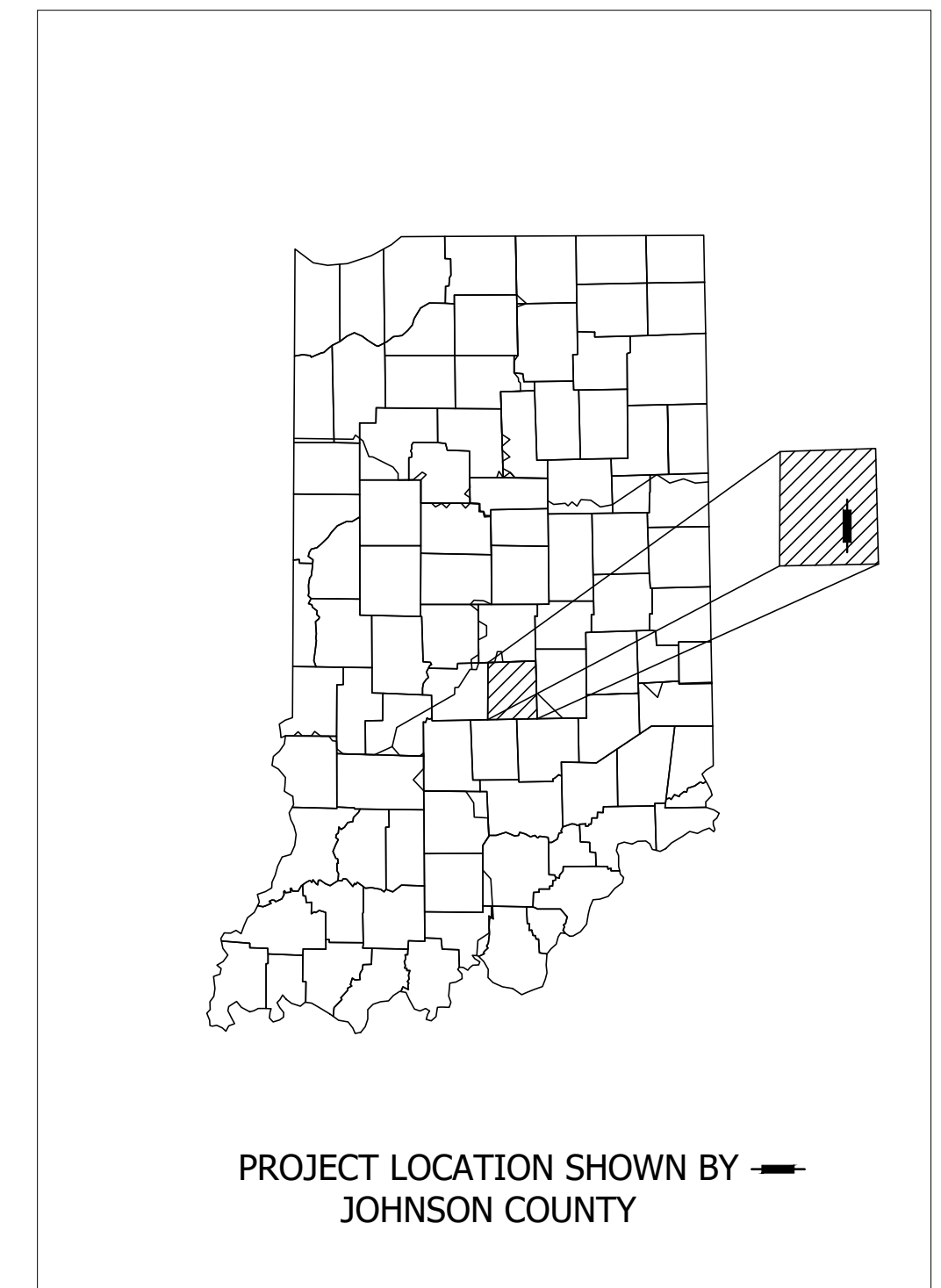


ROAD PLANS US 31

FROM RP 90+19 TO RP 95+51

PROJECT NO. 1800082 PE
1800082 R/W
1800082 CONSTR

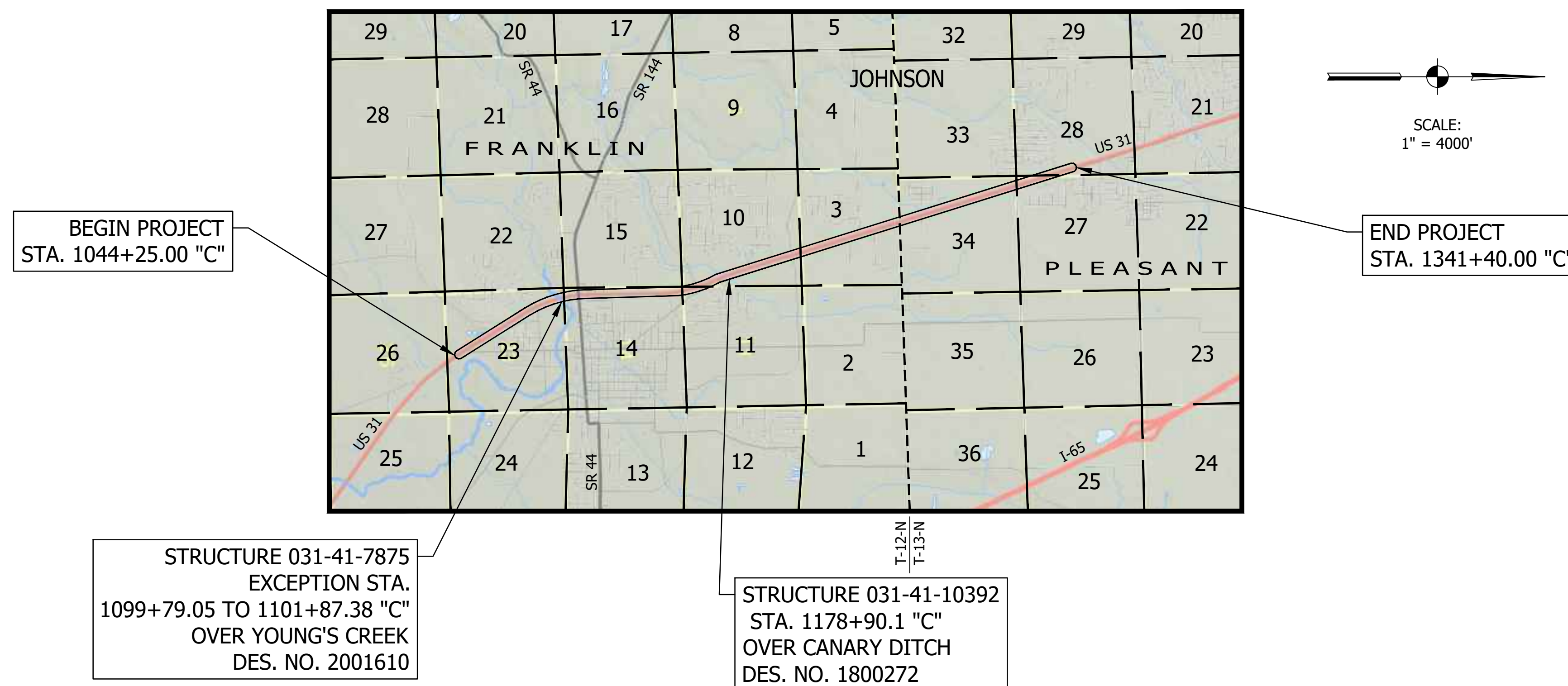
TRAFFIC DATA	US 31
A.A.D.T. (2019)	31,479 V.P.D.
A.A.D.T. (2043)	34,781 V.P.D.
D.H.V (2043)	3,235 V.P.H.
DIRECTIONAL DISTRIBUTION	49% POS.
TRUCKS	9% A.A.D.T. 5% D.H.V.
DESIGN DATA	
DESIGN SPEED	40 to 45 M.P.H.
PROJECT DESIGN CRITERIA	3R NON FREEWAY
FUNCTIONAL CLASSIFICATION	OTHER PRINCIPAL ARTERIAL
RURAL/URBAN	URBAN (INTERMEDIATE)
TERRAIN	LEVEL
ACCESS CONTROL	NONE



BEGIN LATITUDE: 39°27'53" N LONGITUDE: 86°03'16" W
END LATITUDE: 39°32'26" N LONGITUDE: 86°05'00" W

	US 31
GROSS LENGTH:	5.63 MI.
ROAD LENGTH:	5.59 MI.
BRIDGE LENGTH:	0.04 MI.
MAX. GRADE:	2.40 % (Exist.)

Project Description
Improvement of Functionality and Safety of US 31 Corridor from South Main Street to Israel Lane.
Located in Sections 23, 15, 14, 11, 10, & 3, T-12-N, R-4-E, Franklin Township,
and Sections 34, 27, & 28, T-13-N, R-4-E, Pleasant Township, Johnson County, Indiana.



PLANS PREPARED BY



TRANSPORTATION & DEVELOPMENT CONSULTANTS
3417 SHERMAN DRIVE
BEECH GROVE, IN 46107
(317) 780-1555
CROSSROADENGINEERS.COM

**STAGE 2 PLANS
JUNE 2021**

INDIANA DEPARTMENT OF TRANSPORTATION
STANDARD SPECIFICATIONS DATED 2022
TO BE USED WITH THESE PLANS

PLANS PREPARED BY: **CROSSROAD ENGINEERS, P.C.** (317) 780-1555
PHONE NUMBER

CERTIFIED BY: _____ DATE _____

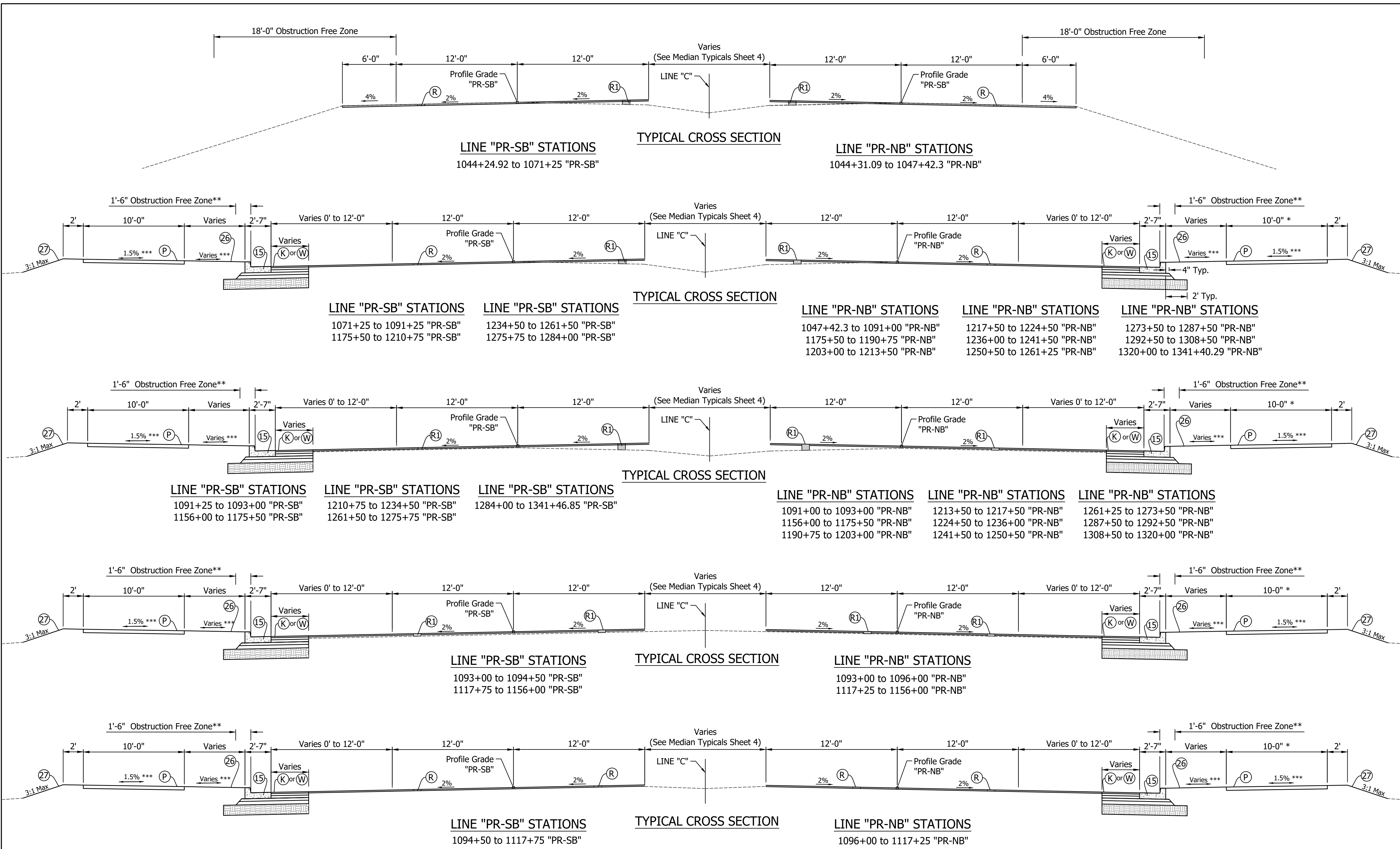
APPROVED FOR LETTING: _____ DATE _____

INDIANA DEPARTMENT OF TRANSPORTATION

DESIGNATION	1800082
SURVEY BOOK	SHEETS
	1 of 294
CONTRACT	PROJECT
R-41481	1800082

LEGEND

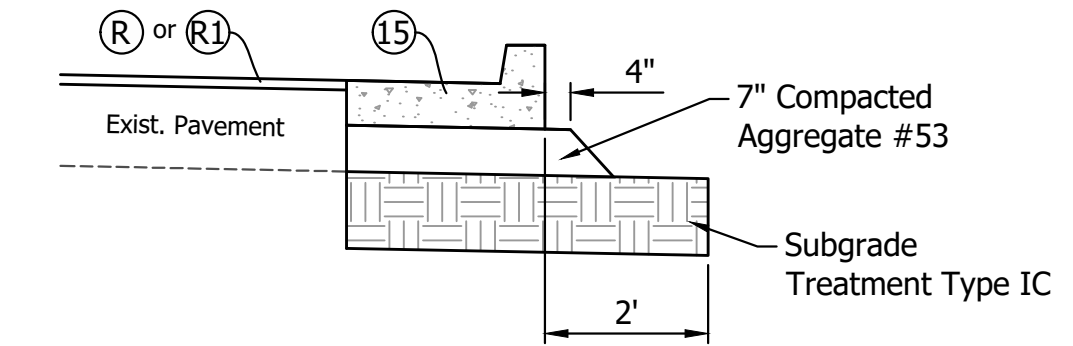
- (C) PCCP, for Approaches 6" on Dense Graded Subbase 6" on Subgrade Treatment Type II
- (C1) PCCP, for Approaches 9" on Dense Graded Subbase 6" on Geogrid Type 1B on Subgrade Treatment Type II
- (C2) PCCP, for Truck Apron 9" on 6" Compacted Aggregate 53 on Subgrade Treatment Type IC
- (D) 165#/Syd. QC/QA-HMA, 3, 70, Surface 9.5 mm on HMA for Approaches, Type C consisting of: 275#/Syd. HMA Intermediate, Type C on 440#/Syd. HMA Base, Type C on 3" Compacted Aggregate, No. 53 on Subgrade Treatment, Type IC.
- (F) Concrete Sidewalk, 4"
- (P) HMA for Sidewalk 165 #/Sys Surface Type A, on 275 #/Sys Intermediate Type A, on 6" Compacted Aggregate 53 on Subgrade Treatment Type III
- (K) HMA Pavement (Preliminary) 165#/Syd. QC/QA-HMA, 4, 76, Surface 9.5 mm on 275#/Syd. QC/QA-HMA, 4, 76, Intermediate 19.0 mm on 440#/Syd. QC/QA-HMA, 4, 64, Base 19.0 mm on 330#/Syd. QC/QA-HMA, 4, 64, Base 19.0 mm on 4" Compacted Aggregate, No. 53 on Subgrade Treatment, Type IBC, as per Geotechnical Report
- (W) HMA Widening (less than 8 ft wide) (Preliminary) 165#/Syd. QC/QA-HMA, 4, 76, Surface 9.5 mm on Widening with HMA, Type D consisting of: 275#/Syd. HMA Intermediate, Type D on 440#/Syd. HMA Base, Type D on 330#/Syd. HMA Base, Type D on 4" Compacted Aggregate, No. 53 on Subgrade Treatment, Type IBC, as per Geotechnical Report
- (R) Mill & Overlay 165 #/Sys QC/QA HMA 4, 76 Surface, 9.5 mm, on Milling, Asphalt, 1.5"
- (R1) Mill & Overlay 165 #/Sys QC/QA HMA 4, 76 Surface, 9.5 mm, on Variable Depth QC/QA HMA, 4, 76, Intermediate 19.0 mm (min. 220/max 550 #/Syd.) and if required on Variable Depth QC/QA HMA, 4, 76, Intermediate 19.0 mm (min. 220/max 550 #/Syd.) on Milling, Variable depth (min. 1.5") as required for minimum layer thickness
- (P1) HMA Patching, Full Depth, Type D consisting of: 440#/Syd. HMA Intermediate, Type D, on 770#/Syd. HMA Base, Type D, on 4" Compacted Aggregate, No. 53 on Modified Subgrade Treatment, Type II with Geogrid, Type 1B.
- (P2) HMA Patching, Partial Depth, Type D consisting of: 440#/Syd. HMA Intermediate, Type D, on Milling, Asphalt 4"
- (T) HMA for Temporary Pavement Type D consisting of: 165#/Sys HMA Surface Type D on 275#/Sys HMA Intermediate, Type D on 330#/Sys HMA Base, Type D on 4" Compacted Aggregate No. 53 on Subgrade Treatment Type IC
- (13) Concrete Curb Type B
- (14) Concrete Curb
- (15) Combined Concrete Curb & Gutter
- (16) Combined Concrete Curb & Gutter (Dry)
- (17) Curb & Gutter, Roll
- (19) Concrete Center Curb Type D
- (20) Concrete Center Curb Type B
- (26) Nursery Sodding
- (27) Seeding, U



* Sidewalk from 1110+16 Rt. to 1167+93 Rt. "PR-NB". See Construction Details.

** 2'-6" for Signal Poles.

*** See Cross Sections for slope direction and grade.



DIRECTORY PATH : R:\Active\Franklin, CIVIL\310Design\CAD\Plans
 FILENAME : TYPSEC.dwg
 DATE/TIME : 1/17/2022 3:03 pm / hmetzner

RECOMMENDED FOR APPROVAL	DESIGN ENGINEER	DATE
DESIGNED: MAM	DRAWN: RTB	
CHECKED: MAB	CHECKED: MAM	

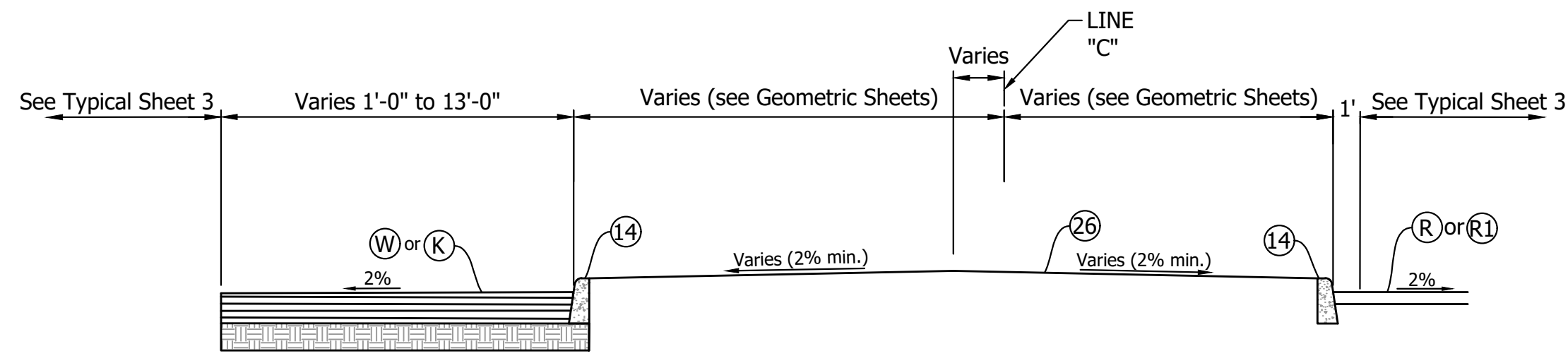
INDIANA DEPARTMENT OF TRANSPORTATION

TYPICAL CROSS SECTIONS

HORIZONTAL SCALE	BRIDGE FILE
NTS	
VERTICAL SCALE	DESIGNATION
N/A	1800082
SURVEY BOOK	SHEETS
	3 of 440
CONTRACT	PROJECT
R-41481	1800082

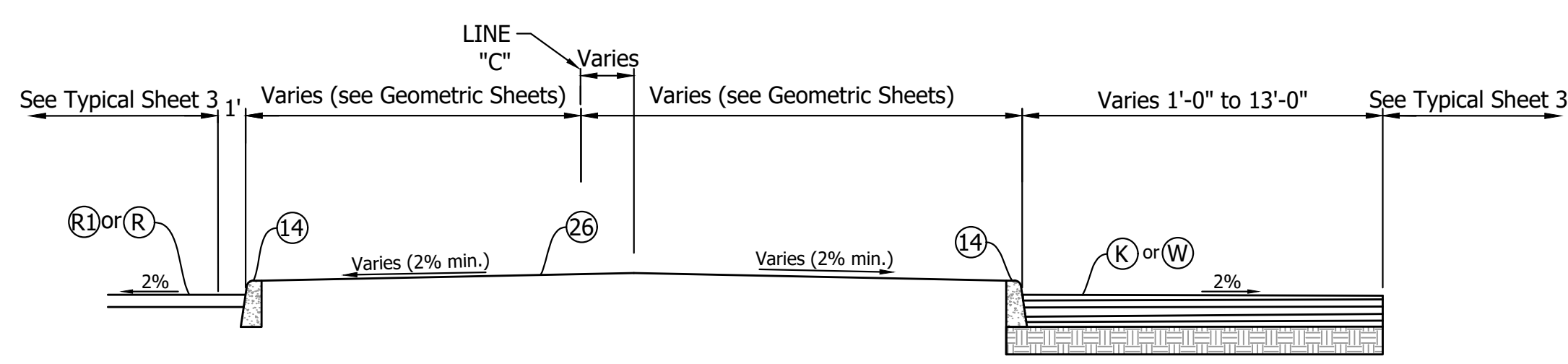
LEGEND

- (C) PCCP, for Approaches 6" on Dense Graded Subbase 6" on Subgrade Treatment Type II
- (C1) PCCP, for Approaches 9" on Dense Graded Subbase 6" on Geogrid Type 1B on Subgrade Treatment Type II
- (C2) PCCP, for Truck Apron 9" on 6" Compacted Aggregate 53 on Subgrade Treatment Type IC
- (D) 165#/Syd. QC/QA-HMA, 3, 70, Surface 9.5 mm on HMA for Approaches, Type C consisting of:
275#/Syd. HMA Intermediate, Type C on 440#/Syd. HMA Base, Type C on 3" Compacted Aggregate, No. 53 on Subgrade Treatment, Type IC.
- (F) Concrete Sidewalk, 4"
- (P) HMA for Sidewalk
165 #/Sys Surface Type A, on 275 #/Sys Intermediate Type A, on 6" Compacted Aggregate 53 on Subgrade Treatment Type III
- (K) HMA Pavement (Preliminary)
165#/Syd. QC/QA-HMA, 4, 76, Surface 9.5 mm on 275#/Syd. QC/QA-HMA, 4, 76, Intermediate 19.0 mm on 440#/Syd. QC/QA-HMA, 4, 64, Base 19.0 mm on 330#/Syd. QC/QA-HMA, 4, 64, Base 19.0 mm on 4" Compacted Aggregate, No. 53 on Subgrade Treatment, Type IBC, as per Geotechnical Report
- (W) HMA Widening (less than 8 ft wide) (Preliminary)
165#/Syd. QC/QA-HMA, 4, 76, Surface 9.5 mm on Widening with HMA, Type D consisting of:
275#/Syd. HMA Intermediate, Type D on 440#/Syd. HMA Base, Type D on 330#/Syd. HMA Base, Type D on 4" Compacted Aggregate, No. 53 on Subgrade Treatment, Type IBC, as per Geotechnical Report
- (R) Mill & Overlay
165 #/Sys QC/QA HMA 4, 76 Surface, 9.5 mm, on Milling, Asphalt, 1.5"
- (R1) Mill & Overlay
165 #/Sys QC/QA HMA 4, 76 Surface, 9.5 mm, on Variable Depth QC/QA HMA, 4,76, Intermediate 19.0 mm (min. 220/max 550 #/Syd.) and if required on Variable Depth QC/QA HMA, 4,76, Intermediate 19.0 mm (min. 220/max 550 #/Syd.) on Milling, Variable depth (min. 1.5") as required for minimum layer thickness
- (P1) HMA Patching, Full Depth, Type D consisting of:
440#/Syd. HMA Intermediate, Type D, on 770#/Syd. HMA Base, Type D, on 4" Compacted Aggregate, No. 53 on Modified Subgrade Treatment, Type II with Geogrid, Type 1B
- (P2) HMA Patching, Partial Depth, Type D consisting of:
440#/Syd. HMA Intermediate, Type D, on Milling, Asphalt 4"
- (T) HMA for Temporary Pavement Type D consisting of:
165#/Sys HMA Surface Type D on 275#/Sys HMA Intermediate, Type D on 330#/Sys HMA Base, Type D on 4" Compacted Aggregate No. 53 on Subgrade Treatment Type IC
- (13) Concrete Curb Type B
- (14) Concrete Curb
- (15) Combined Concrete Curb & Gutter
- (16) Combined Concrete Curb & Gutter (Dry)
- (17) Curb & Gutter, Roll
- (19) Concrete Center Curb Type D
- (20) Concrete Center Curb Type B
- (26) Nursery Sodding
- (27) Seeding, U



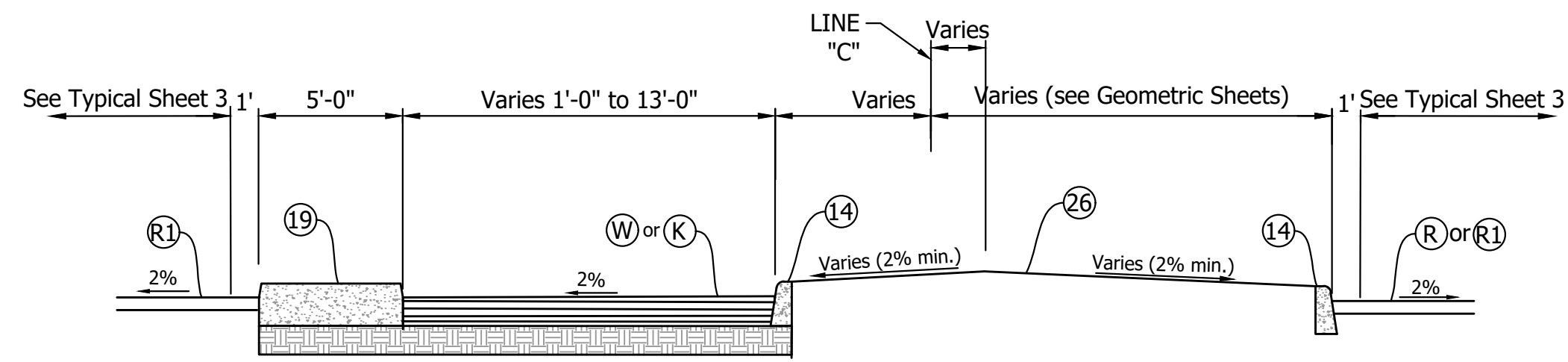
MEDIAN SECTION

1044+25 to 1051+68 C	1130+73 to 1132+04 C	1198+49 to 1199+54 C	1268+37 to 1271+05 C
1054+10 to 1058+76 C	1154+87 to 1155+62 C	1219+16 to 1224+00 C	1279+28 to 1283+60 C
1065+89 to 1070+84 C	1156+51 to 1158+26 C	1225+20 to 1230+50 C	1310+35 to 1314+68 C
	1176+13 to 1185+48 C	1236+76 to 1237+80 C	1324+99 to 1325+95 C
	1185+70 to 1188+51 C	1254+04 to 1255+09 C	



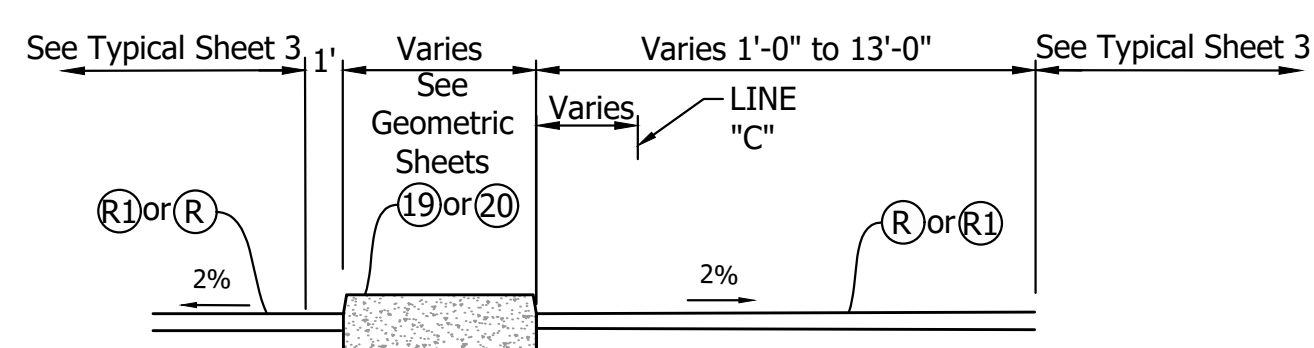
MEDIAN SECTION

1074+61 to 1080+84 C	1143+74 to 1145+04 C	1206+15 to 1207+52 C	1272+79 to 1278+25 C
1133+00 to 1134+30 C	1150+74 to 1151+59 C	1209+85 to 1218+87 C	1283+70 to 1291+43 C
	1173+19 to 1175+78 C	1234+38 to 1235+67 C	1304+91 to 1309+23 C
	1191+45 to 1192+59 C	1240+52 to 1241+58 C	1316+50 to 1323+37 C
		1246+00 to 1252+11 C	1337+82 to 1341+19 C
		1266+33 to 1267+86 C	



MEDIAN SECTION

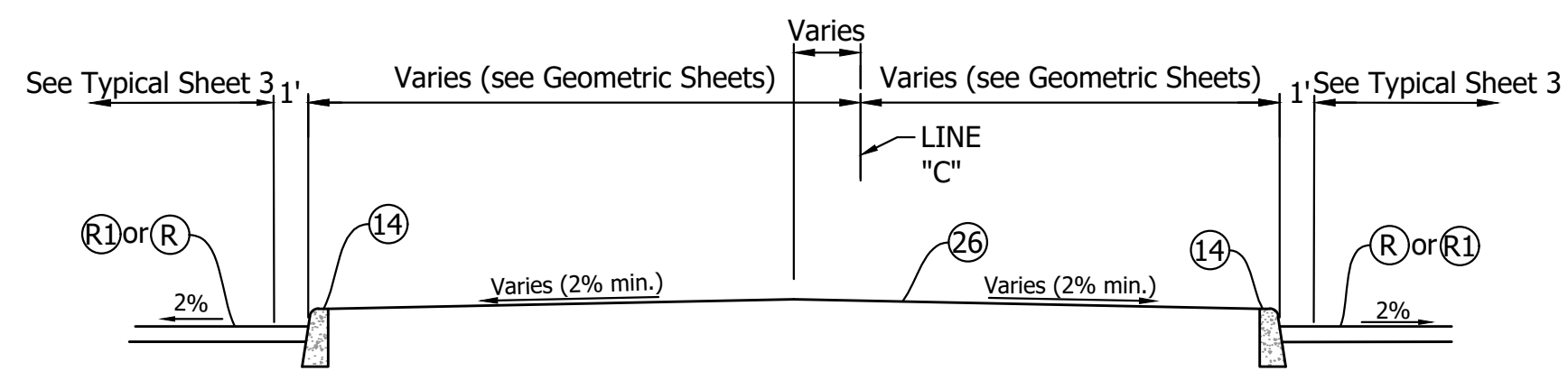
1051+68 to 1054+10 C



MEDIAN SECTION

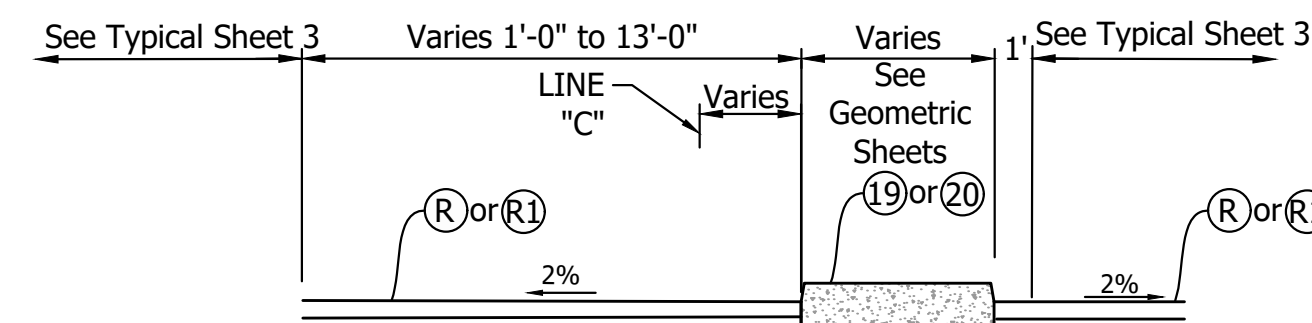
1094+78 to 1096+78 C	1134+30 to 1136+45 C
1099+68 to 1099+79.05 C	1141+36 to 1142+34 C
1101+87.38 to 1102+48 C	1145+04 to 1149+86 C
1112+25 to 1117+11 C	1151+59 to 1152+77 C
1121+50 to 1124+90 C	

Paving Exception at Bridge:
1099+79.05 to 1101+87.38 C



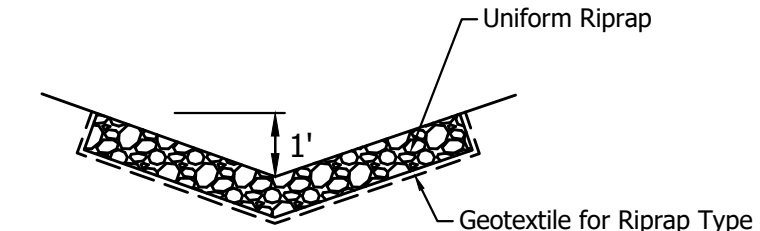
MEDIAN SECTION

1058+76 to 1065+89 C	1142+34 to 1143+74 C	1224+00 to 1225+20 C	1283+60 to 1283+70 C
1080+84 to 1081+32 C	1149+86 to 1150+74 C	1235+67 to 1236+76 C	1291+43 to 1304+91 C
1089+85 to 1094+78 C	1155+62 to 1155+96 C	1241+58 to 1246+00 C	1309+23 to 1310+35 C
1096+78 to 1099+68 C	1175+78 TO 1176+13 C	1252+11 to 1254+04 C	1314+68 to 1316+50 C
1102+48 to 1103+30 C	1185+48 to 1185+70 C	1267+86 to 1268+37 C	1323+37 to 1324+99 C
1124+90 to 1128+00 C	1192+59 to 1198+49 C	1278+25 to 1279+28 C	1341+19 to 1341+40 C
1132+04 to 1133+00 C	1207+52 to 1209+85 C		
	1218+87 to 1219+16 C		

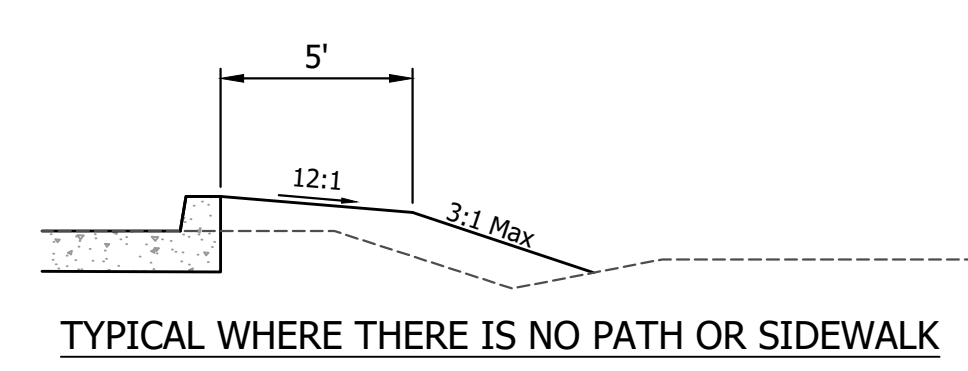


MEDIAN SECTION

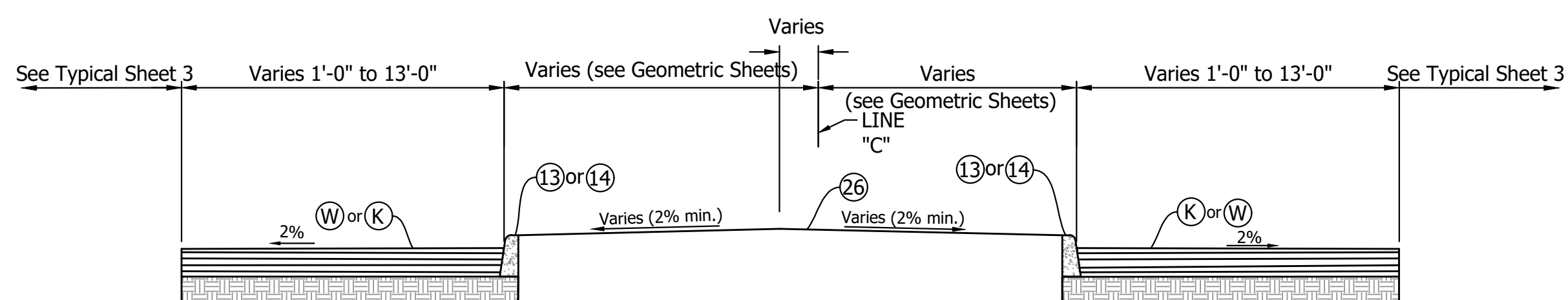
1103+30 to 1108+49 C	1136+45 to 1140+07 C
1117+11 to 1120+20 C	1152+77 to 1154+87 C
1128+00 to 1130+73 C	1155+96 to 1156+51 C



RIPRAP DITCH

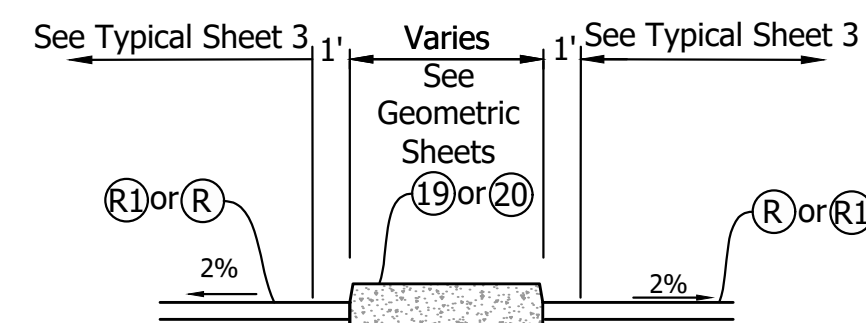


TYPICAL WHERE THERE IS NO PATH OR SIDEWALK



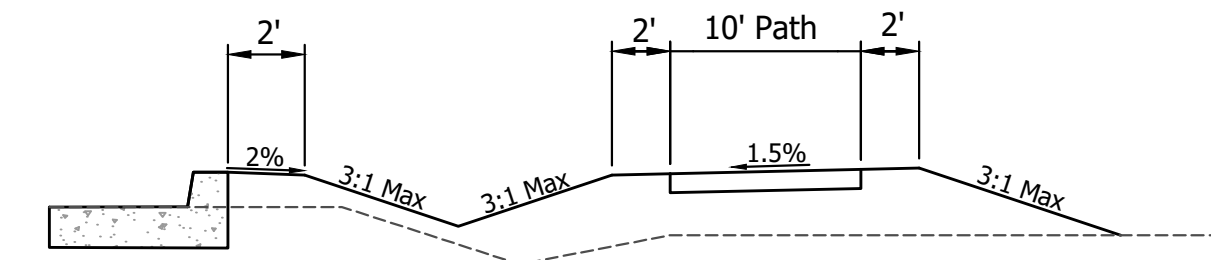
MEDIAN SECTION

1070+84 to 1074+61 C	1230+50 to 1234+38 C
1081+32 to 1089+85 C	1237+80 to 1240+52 C
1158+26 to 1173+19 C	1255+09 to 1266+33 C
1188+51 to 1191+45 C	1271+05 to 1272+79 C
1199+54 to 1206+15 C	1325+95 to 1337+82 C



MEDIAN SECTION

1108+49 to 1112+25 C



TYPICAL WITH DITCH BETWEEN CURB AND PATH

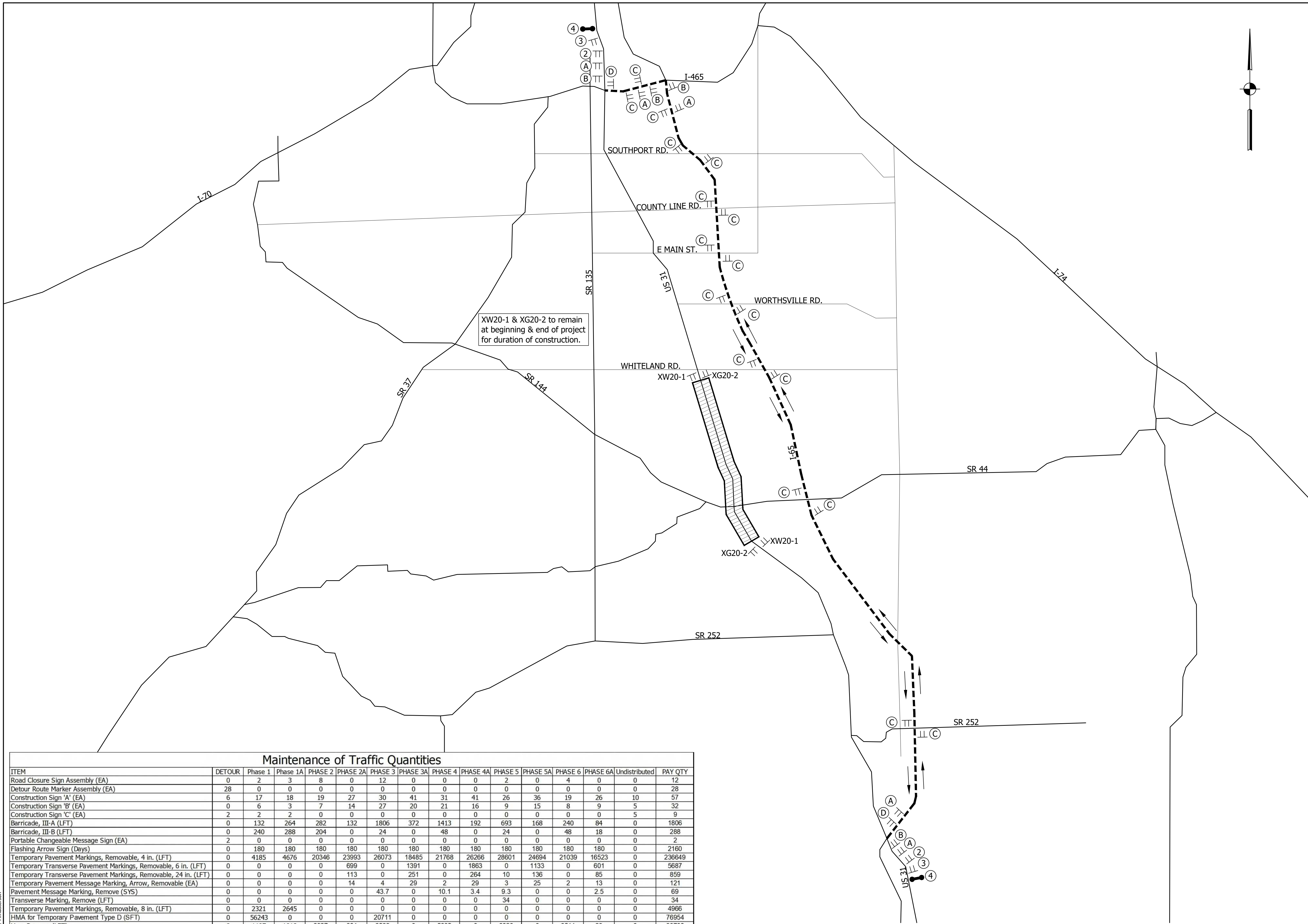
DIRECTORY PATH : R:\Active\Franklin_CIVIL\310Design\CAD\Plans
 FILENAME : TYPSEC.dwg
 DATE/TIME : 1/17/2022 3:02 pm / Hmestrom

RECOMMENDED FOR APPROVAL	DESIGN ENGINEER	DATE
DESIGNED: MAM	DRAWN: RTB	
CHECKED: MAB	CHECKED: MAM	

INDIANA
DEPARTMENT OF TRANSPORTATION

TYPICAL
CROSS SECTIONS

HORIZONTAL SCALE	BRIDGE FILE
NTS	
VERTICAL SCALE	DESIGNATION
N/A	1800082
SURVEY BOOK	SHEETS
	4 of 440
CONTRACT	PROJECT
R-41481	1800082



XW20-1 & XG20-2 to remain at beginning & end of project for duration of construction.

LEGEND

- CONSTRUCTION AREA
- ALTERNATE/DETOUR ROUTE
- TYPICAL CONSTRUCTION SIGN STANDARD
- ROAD CLOSURE SIGN ASSEMBLY
- BARRICADE, TYPE III-B

DETOUR ROUTE MARKER ASSEMBLY DETAILS

(A)

ALT M4-1a	ALT M4-1a
M1-4(G)	M1-4(G)
M5-1(R)S	M6-1S
OR	OR
M5-1(L)S	M6-1S
OR	
M6-2S	

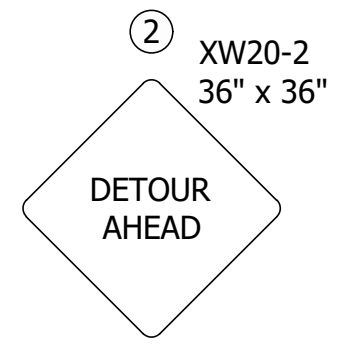
(B)

ALT M4-1a	END M4-6
M1-4(G)	ALT M4-1a
M6-3S	M1-4(G)
	M5-1(R)S
	OR
	M5-1(L)S

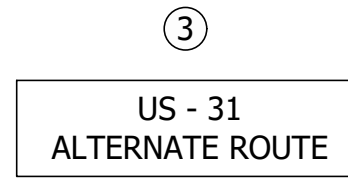
(C)

(D)

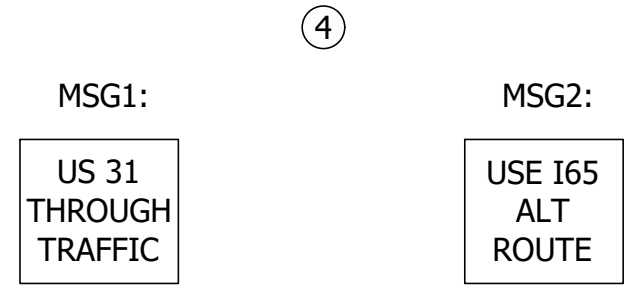
CONSTRUCTION SIGNS, TYPE "A"



CONSTRUCTION SIGNS, TYPE "C"




PORTABLE CHANGEABLE MESSAGE SIGN



ITEM	Maintenance of Traffic Quantities														PAY QTY
	DETOUR	Phase 1	Phase 1A	PHASE 2	PHASE 2A	PHASE 3	PHASE 3A	PHASE 4	PHASE 4A	PHASE 5	PHASE 5A	PHASE 6	PHASE 6A	Undistributed	
Road Closure Sign Assembly (EA)	0	2	3	8	0	12	0	0	0	2	0	4	0	0	12
Detour Route Marker Assembly (EA)	28	0	0	0	0	0	0	0	0	0	0	0	0	0	28
Construction Sign 'A' (EA)	6	17	18	19	27	30	41	31	41	26	36	19	26	10	57
Construction Sign 'B' (EA)	0	6	3	7	14	27	20	21	16	9	15	8	9	5	32
Construction Sign 'C' (EA)	2	2	2	0	0	0	0	0	0	0	0	0	0	5	9
Barricade, III-A (LFT)	0	132	264	282	132	1806	372	1413	192	693	168	240	84	0	1806
Barricade, III-B (LFT)	0	240	288	204	0	24	0	48	0	24	0	48	18	0	288
Portable Changeable Message Sign (EA)	2	0	0	0	0	0	0	0	0	0	0	0	0	0	2
Flashing Arrow Sign (Days)	0	180	180	180	180	180	180	180	180	180	180	180	180	0	2160
Temporary Pavement Markings, Removable, 4 in. (LFT)	0	4185	4676	20346	23993	26073	18485	21768	26266	28601	24894	21039	16523	0	236649
Temporary Transverse Pavement Markings, Removable, 6 in. (LFT)	0	0	0	0	699	0	1391	0	1863	0	1133	0	601	0	5687
Temporary Transverse Pavement Markings, Removable, 24 in. (LFT)	0	0	0	0	113	0	251	0	264	10	136	0	85	0	859
Temporary Pavement Message Marking, Arrow, Removable (EA)	0	0	0	0	14	4	29	2	29	3	25	2	13	0	121
Pavement Message Marking, Remove (SYS)	0	0	0	0	0	43.7	0	10.1	3.4	9.3	0	0	2.5	0	69
Transverse Marking, Remove (LFT)	0	0	0	0	0	0	0	0	34	0	0	0	0	0	34
Temporary Pavement Markings, Removable, 8 in. (LFT)	0	2321	2645	0	0	0	0	0	0	0	0	0	0	0	4966
HMA for Temporary Pavement Type D (SFT)	0	56243	0	0	0	20711	0	0	0	0	0	0	0	0	76954
Line, Remove (LFT)	0	1197	1018	6927	981	6596	0	5635	0	8823	0	8511	20	0	39708

DIRECTORY PATH : R:\Active\Franklin_City\US 31\Design\CAD\Plans
 FILENAME : I65-ALT-TRAFFIC-PLAN-1800082.dwg
 USER : JEFFREY.L.PETERSON
 DATE : 11/28/2017 10:52:17 AM



RECOMMENDED FOR APPROVAL _____ DATE _____

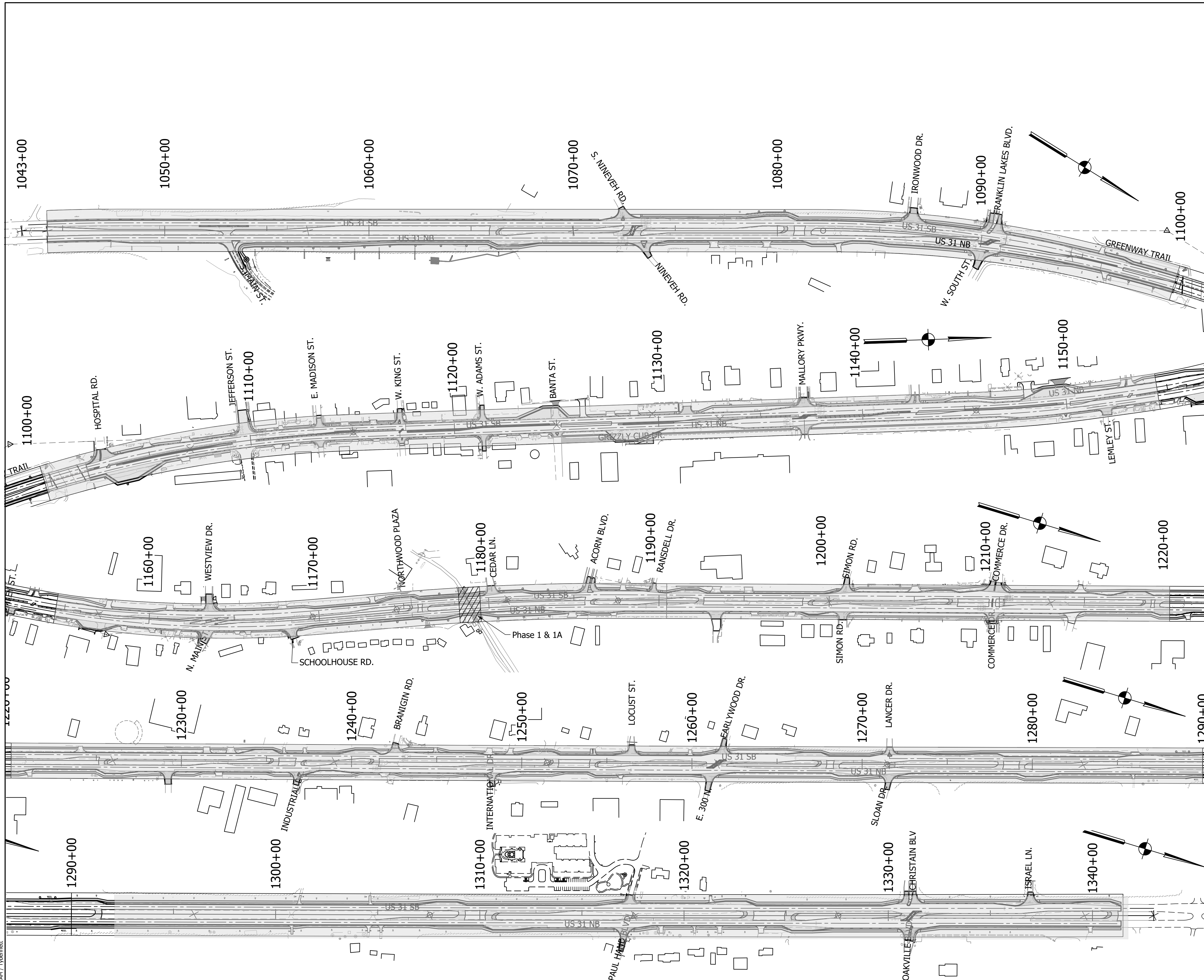
DESIGNED: MAM DRAWN: RTB

CHECKED: MAB CHECKED: MAM

INDIANA
DEPARTMENT OF TRANSPORTATION

**MAINTENANCE OF TRAFFIC
ALTERNATE ROUTE**

HORIZONTAL SCALE	BRIDGE FILE
NTS	
VERTICAL SCALE	DESIGNATION
N/A	1800082
SURVEY BOOK	SHEETS
	10 of 440
CONTRACT	PROJECT
R-41481	1800082



PHASE 1 STA 1178+25 TO 1179+50
Expected Timing: June 2023-November 2023

SEQUENCE OF OPERATIONS

1. PLACE SIGNING AND TEMPORARY PAVEMENT MARKINGS AS SHOWN ON THESE PLANS AND STANDARD DRAWINGS.
2. PHASE 1 - CONSTRUCT CROSSOVERS FOR CULVERT OVER CANARY DITCH. SHIFT TRAFFIC TO NORTHBOUND LANES AND CONSTRUCT WEST HALF OF CULVERT.
3. PHASE 1A - SHIFT TRAFFIC TO SOUTHBOUND LANES AND CONSTRUCT EAST HALF OF CULVERT.

*BUSINESSES ALONG THIS PHASE ONLY HAVE ACCESS FROM US 31. CONTRACTOR TO MAINTAIN ACCESS TO THESE BUSINESSES

PHASE 2 STA 1044+25 TO 1099+79
Expected Timing: March 2023-August 2023

SEQUENCE OF OPERATIONS

1. PLACE SIGNING AND TEMPORARY PAVEMENT MARKINGS AS SHOWN ON THESE PLANS AND STANDARD DRAWINGS.
2. ADJUST TRAFFIC SIGNAL HEADS TO MEET MOT SCHEME.
3. MOVE TRAFFIC TO INSIDE LANES AND CONSTRUCT OUTSIDE LANES, LOONS, CURB & GUTTER, PATH, RAMPS, DITCHES AND DRAINAGE STRUCTURES.
4. INSTALL NEW STRAIN POLES, LOOPS, AND SIGNALS. REMOVE SIGNALS NO LONGER REQUIRED.
5. MOVE TRAFFIC TO COMPLETED OUTSIDE LANES AND CONSTRUCT INSIDE LANES, CENTER ISLANDS, AND MEDIAN.
6. PLACE SURFACE COURSE THROUGHOUT PHASE 2, PERMANENT PAVEMENT MARKINGS, PERMANENT SIGNS, RESTORATION OF SITE.

*BUSINESSES ALONG THIS PHASE ONLY HAVE ACCESS FROM US 31. CONTRACTOR TO MAINTAIN ACCESS TO THESE BUSINESSES

PHASE 3 STA 1099+79 TO 1154+87
Expected Timing: August 2023-March 2024

SEQUENCE OF OPERATIONS

1. CONSTRUCT TEMPORARY PAVEMENT AT LOCATIONS SHOWN ON PHASE 3 DETAIL SHEETS.
2. PLACE SIGNING AND TEMPORARY PAVEMENT MARKINGS AS SHOWN ON THESE PLANS AND STANDARD DRAWINGS.
3. ADJUST TRAFFIC SIGNAL HEADS TO MEET MOT SCHEME.
4. MOVE TRAFFIC TO INSIDE LANES AND CONSTRUCT OUTSIDE LANES, LOONS, CURB & GUTTER, PATH, RAMPS, DITCHES AND DRAINAGE STRUCTURES.
5. INSTALL NEW STRAIN POLES, LOOPS, AND SIGNALS. REMOVE SIGNALS NO LONGER REQUIRED.
6. MOVE TRAFFIC TO COMPLETED OUTSIDE LANES AND CONSTRUCT INSIDE LANES, CENTER ISLANDS, AND MEDIAN.
7. PLACE SURFACE COURSE THROUGHOUT PHASE 3, PERMANENT PAVEMENT MARKINGS, PERMANENT SIGNS, RESTORATION OF SITE.

*FRANKLIN MIDDLE SCHOOL & ELEMENTARY SCHOOL ENTRANCES NEAR STA 1137+00. CONTRACTOR WILL BE REQUIRED TO BE PAST THIS LOCATION BEFORE SCHOOL STARTS IN FALL OF 2023

PHASE 4 STA 1154+87 TO 1220+00
Expected Timing: March 2024-August 2024

SEQUENCE OF OPERATIONS

1. PLACE SIGNING AND TEMPORARY PAVEMENT MARKINGS AS SHOWN ON THESE PLANS AND STANDARD DRAWINGS.
2. ADJUST TRAFFIC SIGNAL HEADS TO MEET MOT SCHEME.
3. MOVE TRAFFIC TO INSIDE LANES AND CONSTRUCT OUTSIDE LANES, LOONS, CURB & GUTTER, PATH, RAMPS, DITCHES AND DRAINAGE STRUCTURES.
4. INSTALL NEW STRAIN POLES, LOOPS, AND SIGNALS. REMOVE SIGNALS NO LONGER REQUIRED.
5. MOVE TRAFFIC TO COMPLETED OUTSIDE LANES AND CONSTRUCT INSIDE LANES, CENTER ISLANDS, AND MEDIAN.
6. PLACE SURFACE COURSE THROUGHOUT PHASE 4, PERMANENT PAVEMENT MARKINGS, PERMANENT SIGNS, RESTORATION OF SITE.

PHASE 5 STA 1220+00 TO 1292+00
Expected Timing: August 2024-March 2025

SEQUENCE OF OPERATIONS

1. PLACE SIGNING AND TEMPORARY PAVEMENT MARKINGS AS SHOWN ON THESE PLANS AND STANDARD DRAWINGS.
2. ADJUST TRAFFIC SIGNAL HEADS TO MEET MOT SCHEME.
3. MOVE TRAFFIC TO INSIDE LANES AND CONSTRUCT OUTSIDE LANES, LOONS, CURB & GUTTER, PATH, RAMPS, DITCHES AND DRAINAGE STRUCTURES.
4. INSTALL NEW STRAIN POLES, LOOPS, AND SIGNALS. REMOVE SIGNALS NO LONGER REQUIRED.
5. MOVE TRAFFIC TO COMPLETED OUTSIDE LANES AND CONSTRUCT INSIDE LANES, CENTER ISLANDS, AND MEDIAN.
6. PLACE SURFACE COURSE THROUGHOUT PHASE 5, PERMANENT PAVEMENT MARKINGS, PERMANENT SIGNS, RESTORATION OF SITE.

PHASE 6 STA 1292+00 TO 1341+40
Expected Timing: March 2025-August 2025

SEQUENCE OF OPERATIONS

1. PLACE SIGNING AND TEMPORARY PAVEMENT MARKINGS AS SHOWN ON THESE PLANS AND STANDARD DRAWINGS.
2. ADJUST TRAFFIC SIGNAL HEADS TO MEET MOT SCHEME.
3. MOVE TRAFFIC TO INSIDE LANES AND CONSTRUCT OUTSIDE LANES, LOONS, CURB & GUTTER, PATH, RAMPS, DITCHES AND DRAINAGE STRUCTURES.
4. INSTALL NEW STRAIN POLES AND SIGNALS. REMOVE SIGNALS NO LONGER REQUIRED.
5. MOVE TRAFFIC TO COMPLETED OUTSIDE LANES AND CONSTRUCT INSIDE LANES, CENTER ISLANDS, AND MEDIAN.
6. PLACE SURFACE COURSE THROUGHOUT PHASE 6, PERMANENT PAVEMENT MARKINGS, PERMANENT SIGNS, RESTORATION OF SITE.

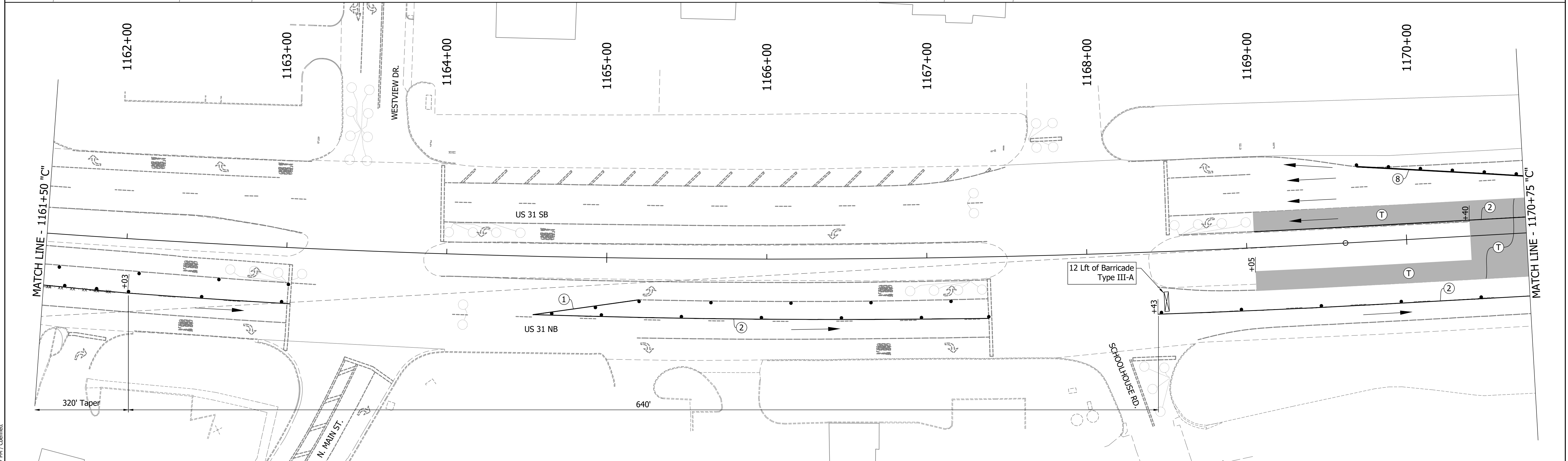
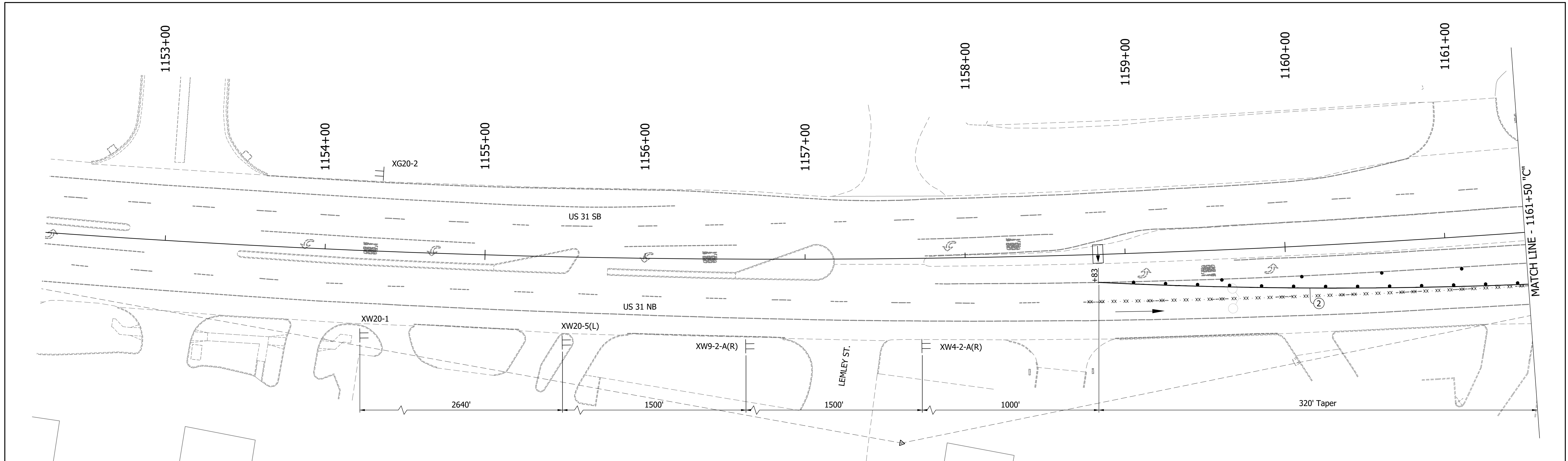
DIRECTORY PATH : R:\Active\Franklin_CIVIL\3D\Design\CAD\Plans
 FILENAME : MOT-PMNSING.dwg
 DATE/TIME : 3/27/2023 11:10:24
 USER : tybernet

RECOMMENDED FOR APPROVAL	DESIGN ENGINEER	DATE
DESIGNED: MAM	DRAWN: RTB	
CHECKED: MAB	CHECKED: MAM	

INDIANA
DEPARTMENT OF TRANSPORTATION

MAINTENANCE OF TRAFFIC
CONSTRUCTION PHASING

HORIZONTAL SCALE	BRIDGE FILE
1"=100'	
VERTICAL SCALE	DESIGNATION
N/A	1800082
SURVEY BOOK	SHEETS
	11 of 440
CONTRACT	PROJECT
R-41481	1800082



DIRECTORY PATH : R:\Active\Franklin_Chris\31Design\CAD\Plans
 FILENAME : MOT-Phasing
 DATE/TIME : 11/11/2021 2:17 PM / Obennett

LEGEND	
	Traffic Drum
	Construction Area
	Traffic Flow
	Construction Sign
	Flashing Arrow Board
	Road Closure Sign Assembly
	Barricade Type III-A or III-B
	Existing Pavement Marking Removal
	Tubular Marker
	Temporary Pavement
	Temporary Pavement Marking (4" Solid White) Removable
	Temporary Pavement Marking (4" Solid Yellow) Removable
	Pavement Message Marking, Remove
	Temporary Pavement Marking (8" Solid White) Removable
	Temporary Pavement Marking (8" Solid Yellow) Removable

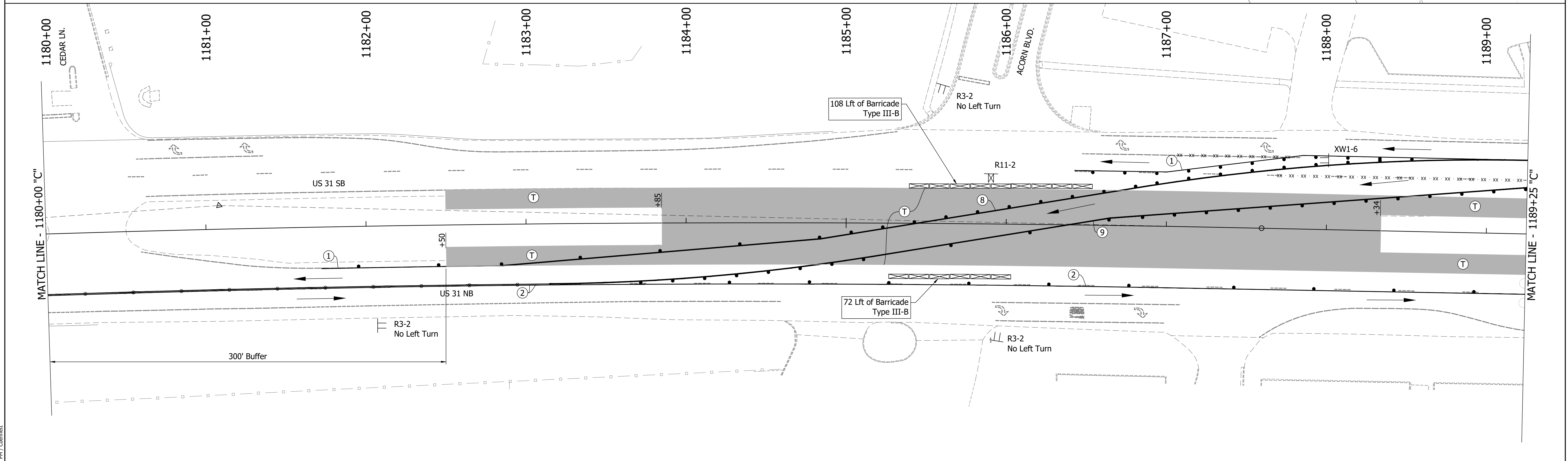
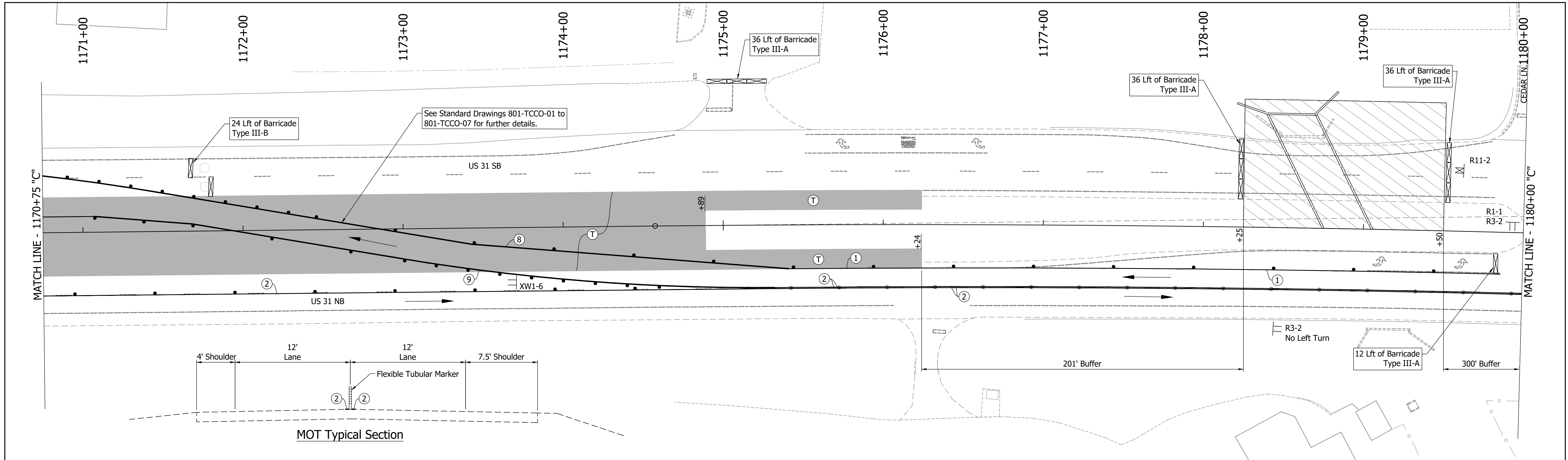
NOTES:
 Existing Posted Speed = 40 mph
 Existing pavement markings to be removed when in conflict with MOT scheme.
 Channelizing Devices to be spaced per Standard Drawings.
 Signing to be placed per applicable Standard Drawings.
 Existing posted speed limit signs to be covered when different from MOT posted speed.
 Access to drives to be provided at all times unless other access to property is available.

RECOMMENDED FOR APPROVAL	DESIGN ENGINEER	DATE
DESIGNED: MAM	DRAWN: RTB	
CHECKED: MAB	CHECKED: MAM	

INDIANA
DEPARTMENT OF TRANSPORTATION

MAINTENANCE OF TRAFFIC
PHASE 1

HORIZONTAL SCALE	BRIDGE FILE
1"=30'	
VERTICAL SCALE	DESIGNATION
1"=5'	1800082
SURVEY BOOK	SHEETS
	12 of 440
CONTRACT	PROJECT
R-41481	1800082



DIRECTORY PATH : R:\Active\Franklin_CIVIL\3D\Design\CAD\Plans
 FILENAME : MOT-Ph1.dwg
 DATE/TIME : 11/11/2021 2:17 PM / Obennett

LEGEND	
	Traffic Drum
	Construction Area
	Traffic Flow
	Construction Sign
	Flashing Arrow Board
	Road Closure Sign Assembly
	Barricade Type III-A or III-B
	Existing Pavement Marking Removal
	Tubular Marker
	Temporary Pavement
	Temporary Pavement Marking (4" Solid White) Removable
	Temporary Pavement Marking (4" Solid Yellow) Removable
	Pavement Message Marking, Remove
	Temporary Pavement Marking (8" Solid White) Removable
	Temporary Pavement Marking (8" Solid Yellow) Removable

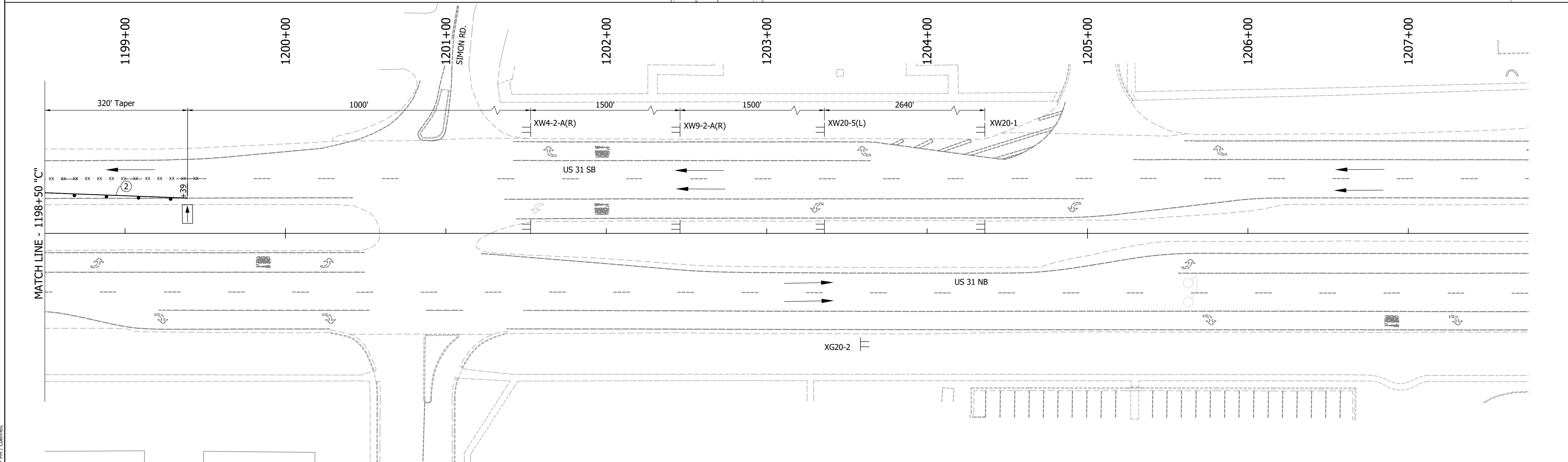
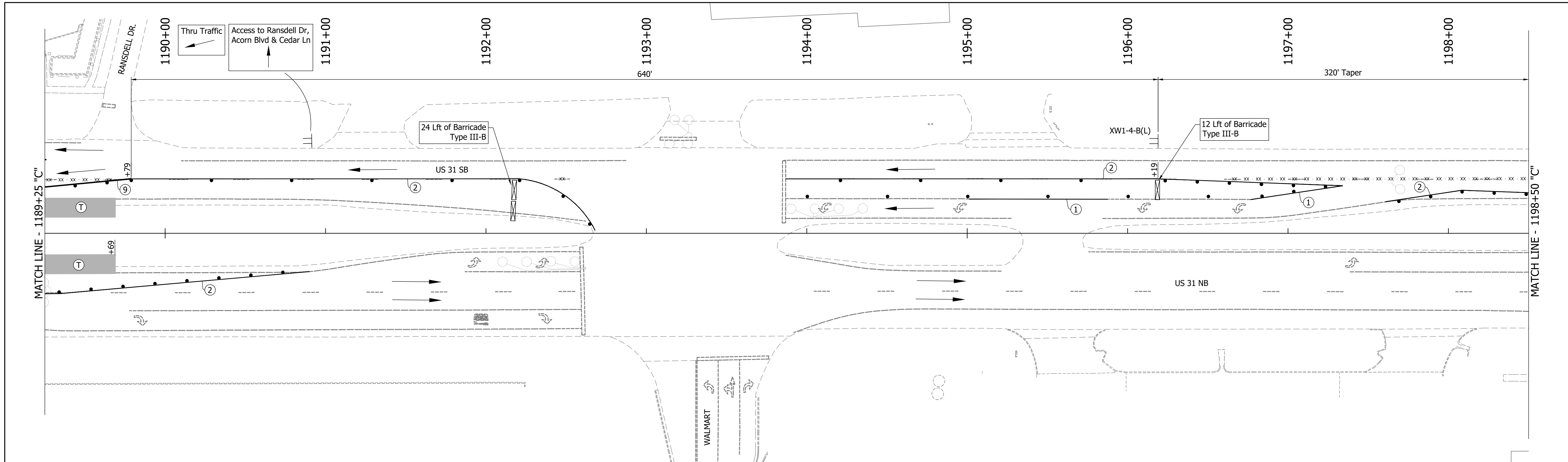
NOTES:
 Existing Posted Speed = 40 mph
 Existing pavement markings to be removed when in conflict with MOT scheme.
 Channelizing Devices to be spaced per Standard Drawings.
 Signing to be placed per applicable Standard Drawings.
 Existing posted speed limit signs to be covered when different from MOT posted speed.
 Access to drives to be provided at all times unless other access to property is available.

RECOMMENDED FOR APPROVAL	DESIGN ENGINEER	DATE
DESIGNED: MAM	DRAWN: RTB	
CHECKED: MAB	CHECKED: MAM	

INDIANA
DEPARTMENT OF TRANSPORTATION

MAINTENANCE OF TRAFFIC
PHASE 1

HORIZONTAL SCALE	BRIDGE FILE
1"=30'	
VERTICAL SCALE	DESIGNATION
1"=5'	1800082
SURVEY BOOK	SHEETS
	13 of 440
CONTRACT	PROJECT
R-41481	1800082



DIRECTORY PATH : R:\Active\Franklin_CIVIL\31Design\CAD\Plans
 FILENAME : MOTPH1.dwg
 DATE/TIME : 11/17/2021 2:17 PM / Obennett

LEGEND	
	Traffic Drum
	Construction Area
	Traffic Flow
	Construction Sign
	Flashing Arrow Board
	Road Closure Sign Assembly
	Barricade Type III-A or III-B
	Existing Pavement Marking Removal
	Tubular Marker
	Temporary Pavement
	Temporary Pavement Marking (4" Solid White) Removable
	Temporary Pavement Marking (4" Solid Yellow) Removable
	Pavement Message Marking, Remove
	Temporary Pavement Marking (8" Solid White) Removable
	Temporary Pavement Marking (8" Solid Yellow) Removable

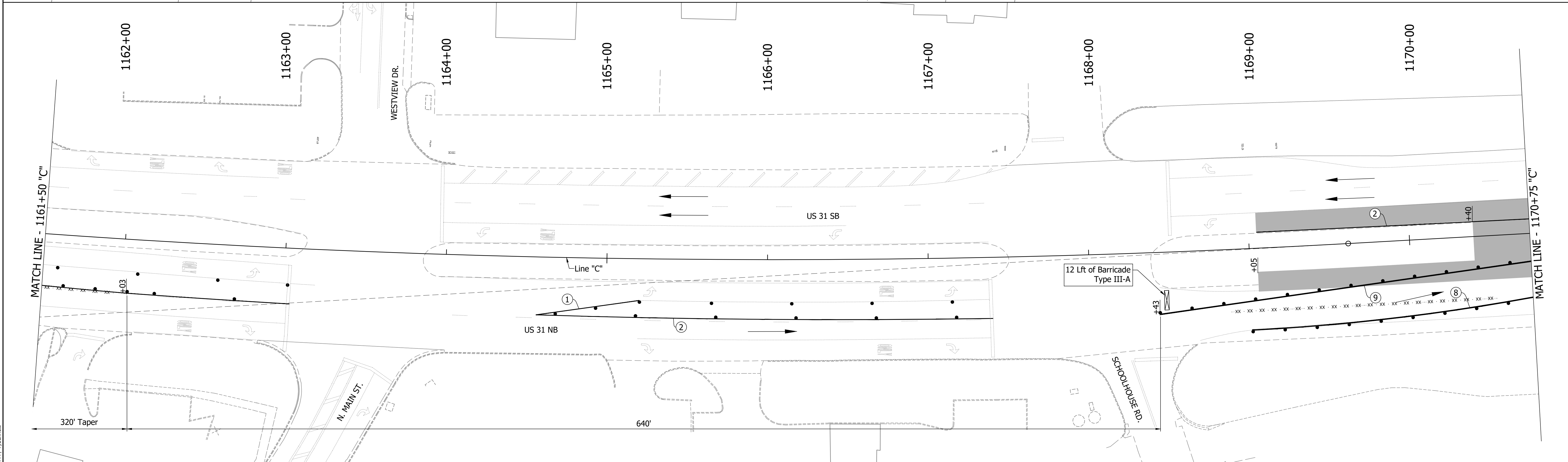
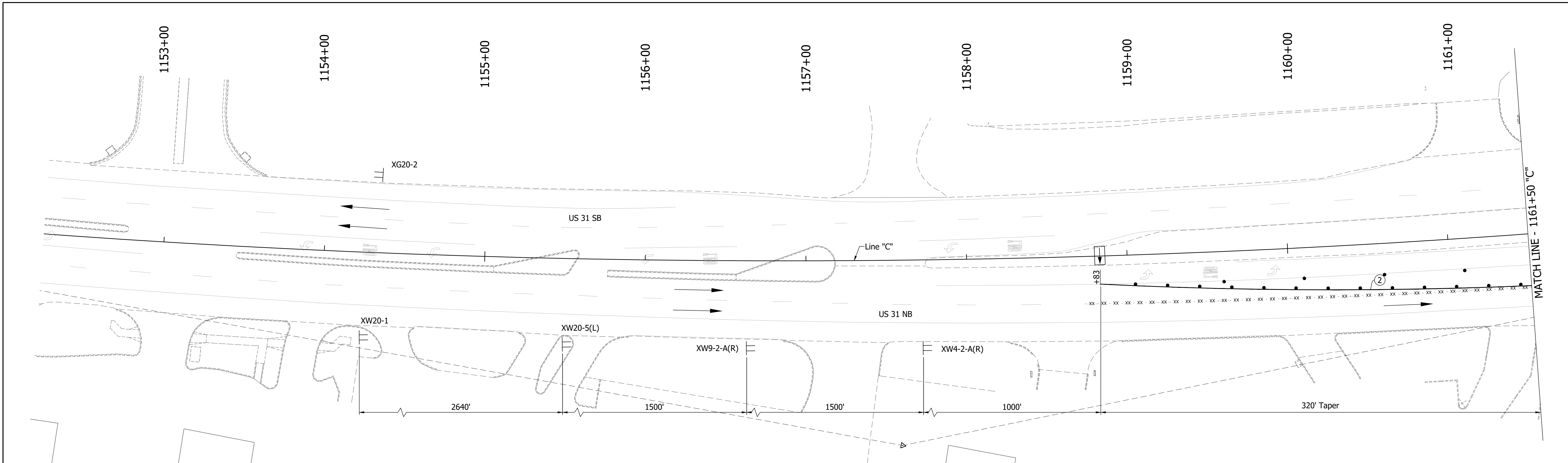
NOTES:
 Existing Posted Speed = 40 mph
 Existing pavement markings to be removed when in conflict with MOT scheme.
 Channelizing Devices to be spaced per Standard Drawings.
 Signing to be placed per applicable Standard Drawings.
 Existing posted speed limit signs to be covered when different from MOT posted speed.
 Access to drives to be provided at all times unless other access to property is available.

RECOMMENDED FOR APPROVAL	DESIGN ENGINEER	DATE
DESIGNED: MAM	DRAWN: RTB	
CHECKED: MAB	CHECKED: MAM	

INDIANA
DEPARTMENT OF TRANSPORTATION

MAINTENANCE OF TRAFFIC
PHASE 1

HORIZONTAL SCALE	BRIDGE FILE
1"=30'	
VERTICAL SCALE	DESIGNATION
1"=5'	1800082
SURVEY BOOK	SHEETS
	14 of 440
CONTRACT	PROJECT
R-41481	1800082



DIRECTORY PATH : R:\Active\Franklin_CIVIL\31Design\CAD\Plans
 FILENAME : NOTPH1A.dwg
 DATE/TIME : 3/24/2021 3:50 PM / Typemanet
 USER :

LEGEND	
	Traffic Drum
	Construction Area
	Traffic Flow
	Construction Sign
	Flashing Arrow Board
	Road Closure Sign Assembly
	Barricade Type III-A or III-B
	Existing Pavement Marking Removal
	Tubular Marker
	Temporary Pavement Marking (4" Solid White) Removable
	Temporary Pavement Marking (4" Solid Yellow) Removable
	Pavement Message Marking, Remove
	Temporary Pavement Marking (8" Solid White) Removable
	Temporary Pavement Marking (8" Solid Yellow) Removable

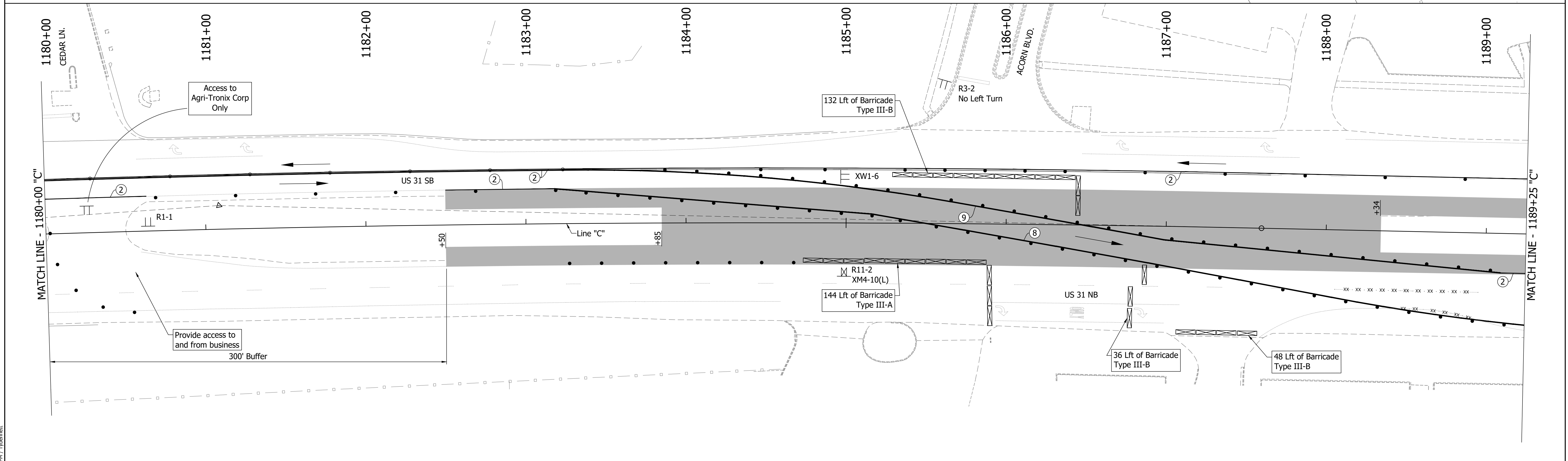
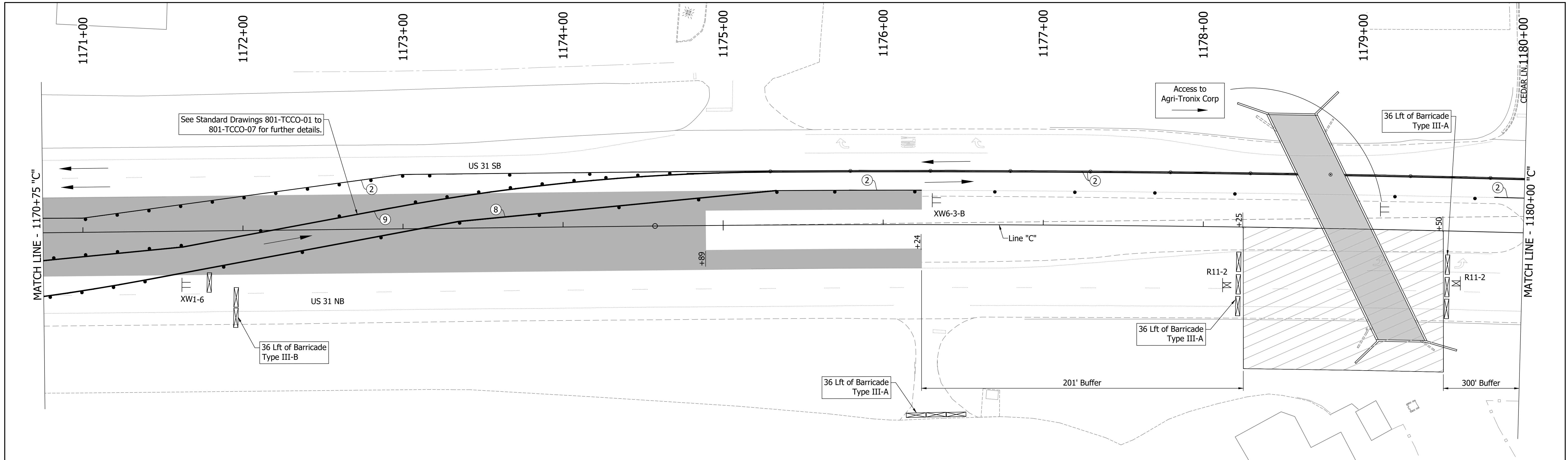
NOTES:
 Existing Posted Speed = 40 mph
 Existing pavement markings to be removed when in conflict with MOT scheme.
 Channelizing Devices to be spaced per Standard Drawings.
 Signing to be placed per applicable Standard Drawings.
 Existing posted speed limit signs to be covered when different from MOT posted speed.
 Access to drives to be provided at all times unless other access to property is available.

RECOMMENDED FOR APPROVAL	DESIGN ENGINEER	DATE
DESIGNED: MAM	DRAWN: RTB	
CHECKED: MAB	CHECKED: MAM	

INDIANA
 DEPARTMENT OF TRANSPORTATION

 MAINTENANCE OF TRAFFIC
 PHASE 1A

HORIZONTAL SCALE	BRIDGE FILE
1"=30'	
VERTICAL SCALE	DESIGNATION
1"=5'	1800082
SURVEY BOOK	SHEETS
	15 of 440
CONTRACT	PROJECT
R-41481	1800082



DIRECTORY PATH : R:\Active\Franklin_CIVIL\31Design\CAD\Plans
 FILENAME : NOTPH1A.dwg
 DATE/TIME : 3/24/2011 3:50 PM
 USER : TYPENNET

LEGEND	
	Traffic Drum
	Construction Area
	Traffic Flow
	Construction Sign
	Flashing Arrow Board
	Road Closure Sign Assembly
	Barricade Type III-A or III-B
	Existing Pavement Marking Removal
	Tubular Marker
	Temporary Pavement Marking (4" Solid White) Removable
	Temporary Pavement Marking (4" Solid Yellow) Removable
	Pavement Message Marking, Remove
	Temporary Pavement Marking (8" Solid White) Removable
	Temporary Pavement Marking (8" Solid Yellow) Removable

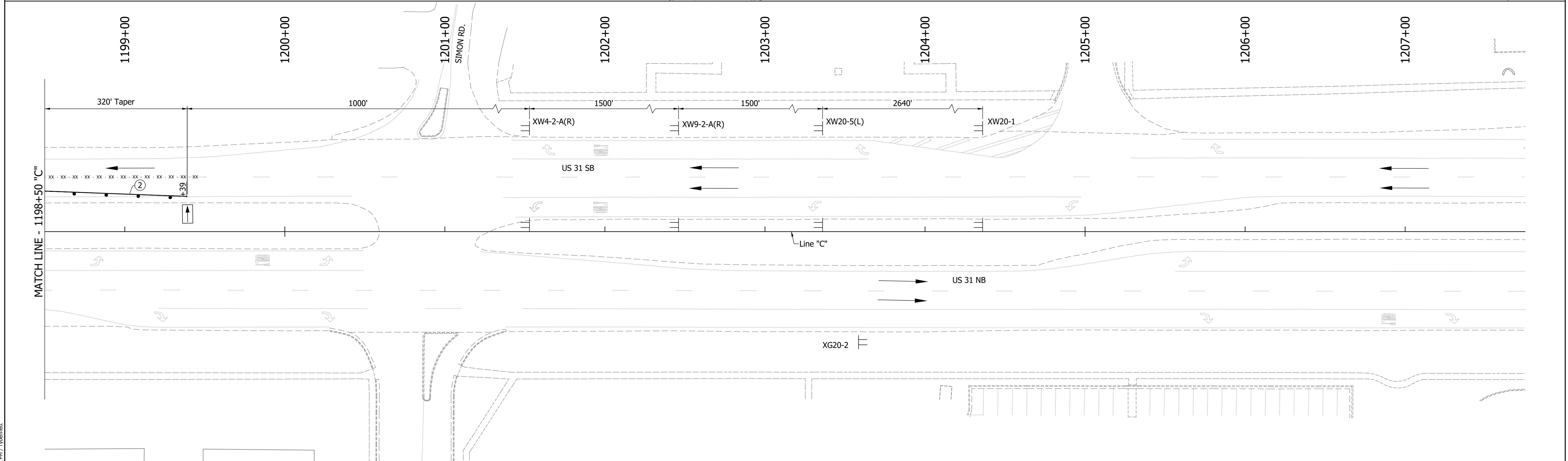
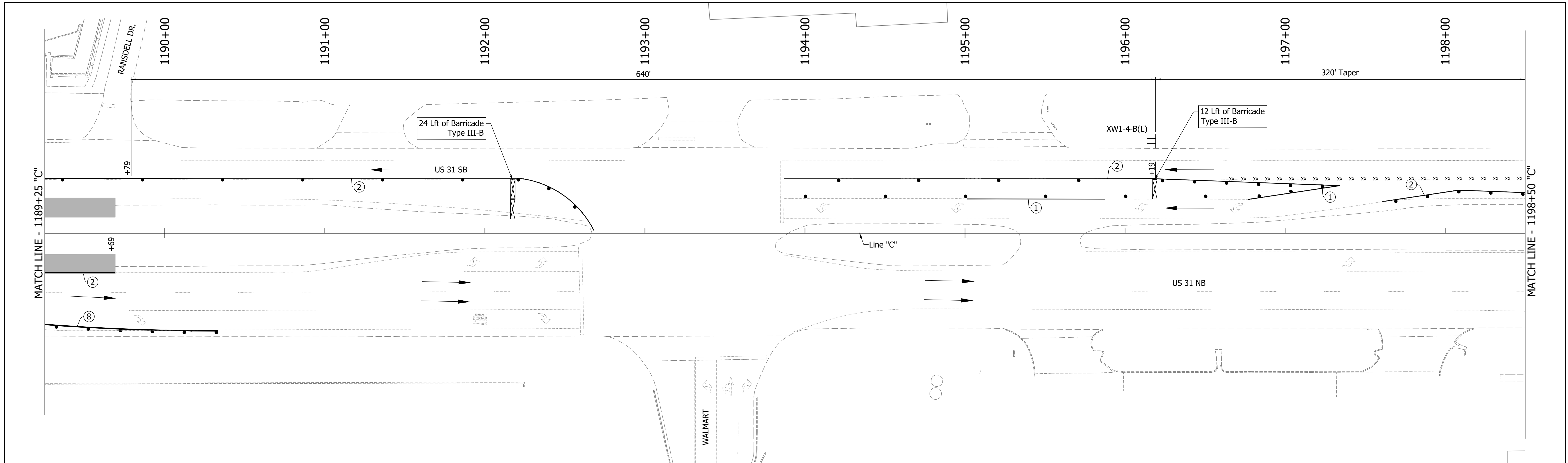
NOTES:
 Existing Posted Speed = 40 mph
 Existing pavement markings to be removed when in conflict with MOT scheme.
 Channelizing Devices to be spaced per Standard Drawings.
 Signing to be placed per applicable Standard Drawings.
 Existing posted speed limit signs to be covered when different from MOT posted speed.
 Access to drives to be provided at all times unless other access to property is available.

RECOMMENDED FOR APPROVAL	DESIGN ENGINEER	DATE
DESIGNED: MAM	DRAWN: RTB	
CHECKED: MAB	CHECKED: MAM	

INDIANA
DEPARTMENT OF TRANSPORTATION

MAINTENANCE OF TRAFFIC
PHASE 1A

HORIZONTAL SCALE	BRIDGE FILE
1"=30'	
VERTICAL SCALE	DESIGNATION
1"=5'	1800082
SURVEY BOOK	SHEETS
	16 of 440
CONTRACT	PROJECT
R-41481	1800082



DIRECTORY PATH : R:\Active\Franklin_Chris\31Design\CAD\Plans
 FILENAME : NOTPH1A.dwg
 DATE/TIME : 3/24/2011 3:50 PM
 USER : TYPENET

LEGEND	
	Traffic Drum
	Construction Area
	Traffic Flow
	Construction Sign
	Flashing Arrow Board
	Road Closure Sign Assembly
	Barricade Type III-A or III-B
	Existing Pavement Marking Removal
	Tubular Marker
	Temporary Pavement Marking (4" Solid White) Removable
	Temporary Pavement Marking (4" Solid Yellow) Removable
	Pavement Message Marking, Remove
	Temporary Pavement Marking (8" Solid White) Removable
	Temporary Pavement Marking (8" Solid Yellow) Removable

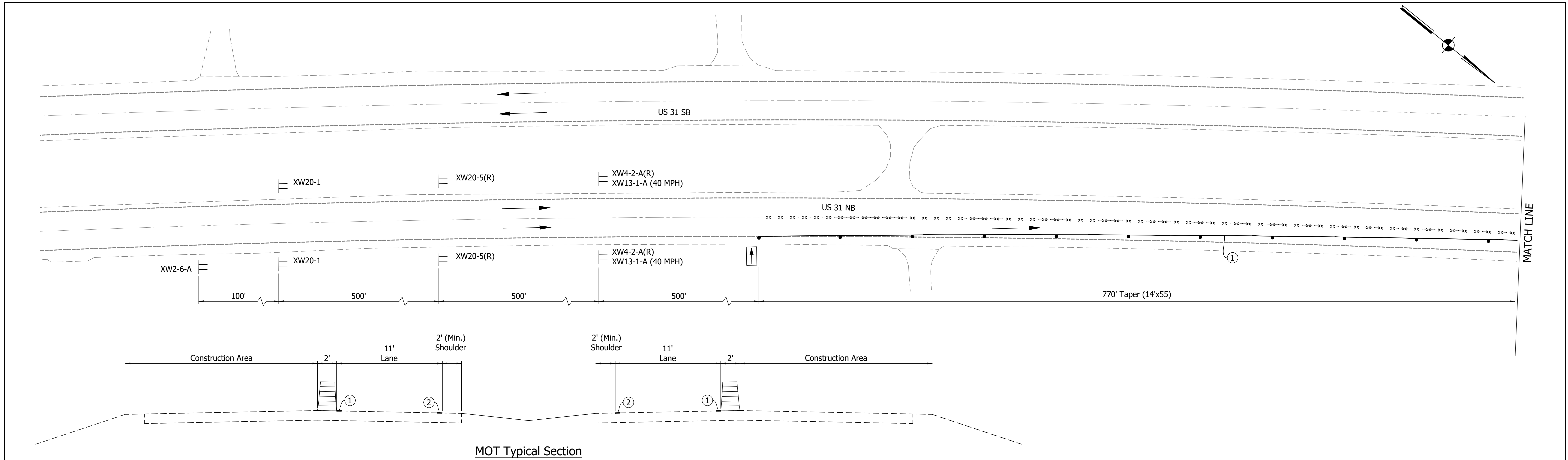
NOTES:
 Existing Posted Speed = 40 mph
 Existing pavement markings to be removed when in conflict with MOT scheme.
 Channelizing Devices to be spaced per Standard Drawings.
 Signing to be placed per applicable Standard Drawings.
 Existing posted speed limit signs to be covered when different from MOT posted speed.
 Access to drives to be provided at all times unless other access to property is available.

RECOMMENDED FOR APPROVAL	DESIGN ENGINEER	DATE
DESIGNED: MAM	DRAWN: RTB	
CHECKED: MAB	CHECKED: MAM	

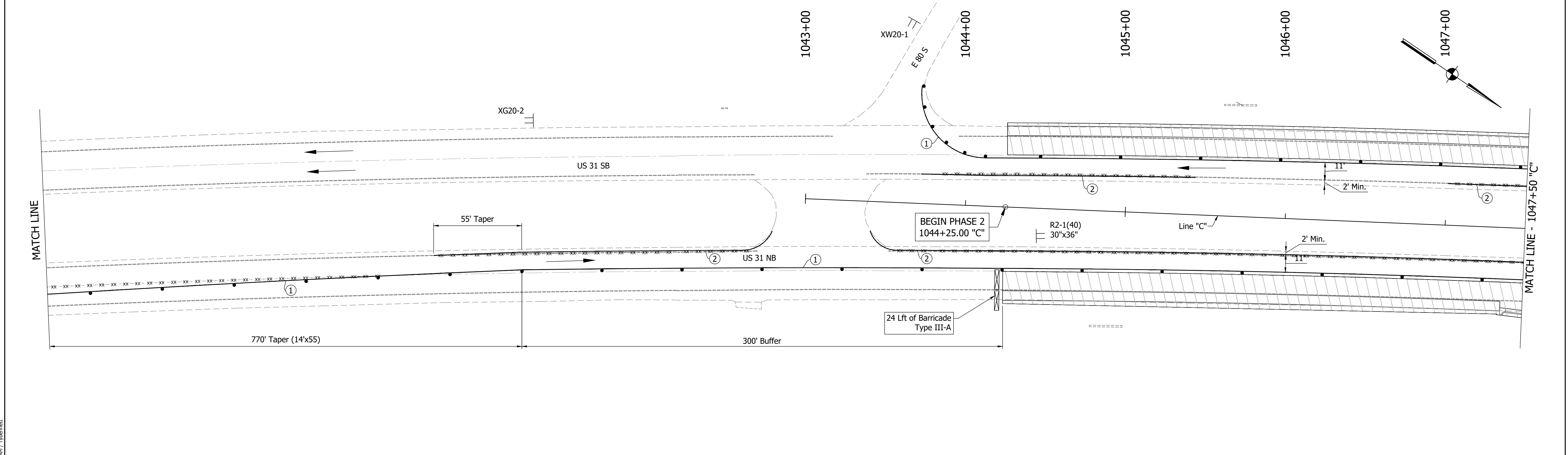
INDIANA
DEPARTMENT OF TRANSPORTATION

MAINTENANCE OF TRAFFIC
PHASE 1A

HORIZONTAL SCALE	BRIDGE FILE
1"=30'	
VERTICAL SCALE	DESIGNATION
1"=5'	1800082
SURVEY BOOK	SHEETS
	17 of 440
CONTRACT	PROJECT
R-41481	1800082



MOT Typical Section



LEGEND	
	Traffic Drum
	Construction Area
	Traffic Flow
	Construction Sign
	Flashing Arrow Board
	Road Closure Sign Assembly
	Barricade Type III-A or III-B
	Existing Pavement Marking Removal
	Temporary Pavement Marking (4" Solid White) Removable
	Temporary Pavement Marking (4" Solid Yellow) Removable
	Temporary Transverse Pavement Marking (24" Stop Bar) Removable
	Temporary Transverse Pavement Marking (6" Crosswalk) Removable
	Pavement Message Marking, Remove
	Temporary Pavement Message Marking (Lane Indication Arrow) Removable
	Transverse Marking, Remove

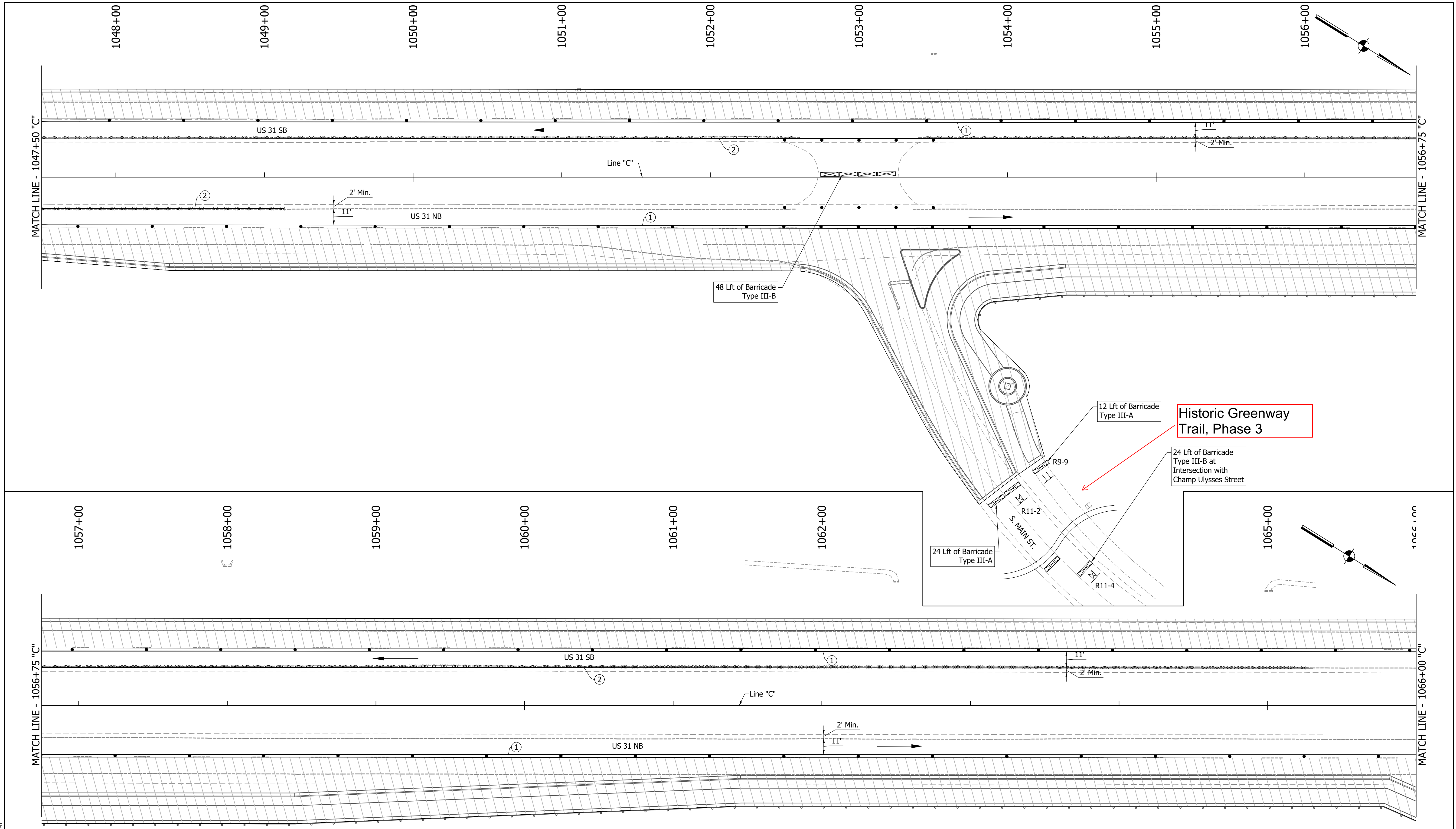
NOTES:
 MOT Design Speed = 45 mph
 MOT Posted Speed = 40 mph
 Existing pavement markings to be removed when in conflict with MOT scheme.
 Channelizing Devices to be spaced per Standard Drawings.
 Signing to be placed per applicable Standard Drawings.
 Existing posted speed limit signs to be covered when different from MOT posted speed.
 Access to drives to be provided at all times unless other access to property is available.

RECOMMENDED FOR APPROVAL		DESIGN ENGINEER		DATE
DESIGNED:	MAM	DRAWN:	RTB	
CHECKED:	MAB	CHECKED:	MAM	

INDIANA
 DEPARTMENT OF TRANSPORTATION
 MAINTENANCE OF TRAFFIC
 PHASE 2

BRIDGE FILE	
HORIZONTAL SCALE	1"=30'
VERTICAL SCALE	1"=5'
DESIGNATION	1800082
SURVEY BOOK	18 of 440
PROJECT	1800082
CONTRACT	R-41481

DIRECTORY PATH: R:\Active\Franklin_Chris\3D\Design\CAD\Plans
 FILENAME: MOT-PH2.dwg
 DATE/TIME: 3/27/2022 11:24:44 AM
 USER: T.Ybennett



DIRECTORY PATH : R:\Active\Franklin_CIVIL\3D\Design\CAD\Plans
 FILENAME : MOT-PH2.dwg
 DATE/TIME : 3/27/2022 11:24:44 AM
 USER : T.Ybernat

LEGEND	
	Traffic Drum
	Construction Area
	Traffic Flow
	Construction Sign
	Flashing Arrow Board
	Road Closure Sign Assembly
	Barricade Type III-A or III-B
	Existing Pavement Marking Removal
①	Temporary Pavement Marking (4" Solid White) Removable
②	Temporary Pavement Marking (4" Solid Yellow) Removable
③	Temporary Transverse Pavement Marking (24" Stop Bar) Removable
④	Temporary Transverse Pavement Marking (6" Crosswalk) Removable
⑤	Pavement Message Marking, Remove
⑥	Temporary Pavement Message Marking (Lane Indication Arrow) Removable
⑦	Transverse Marking, Remove

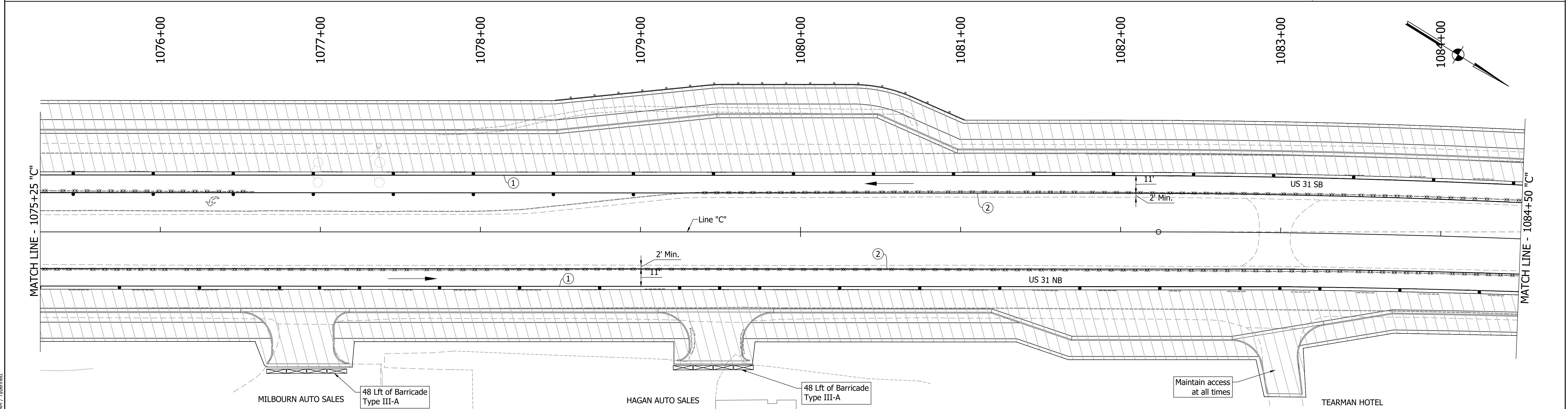
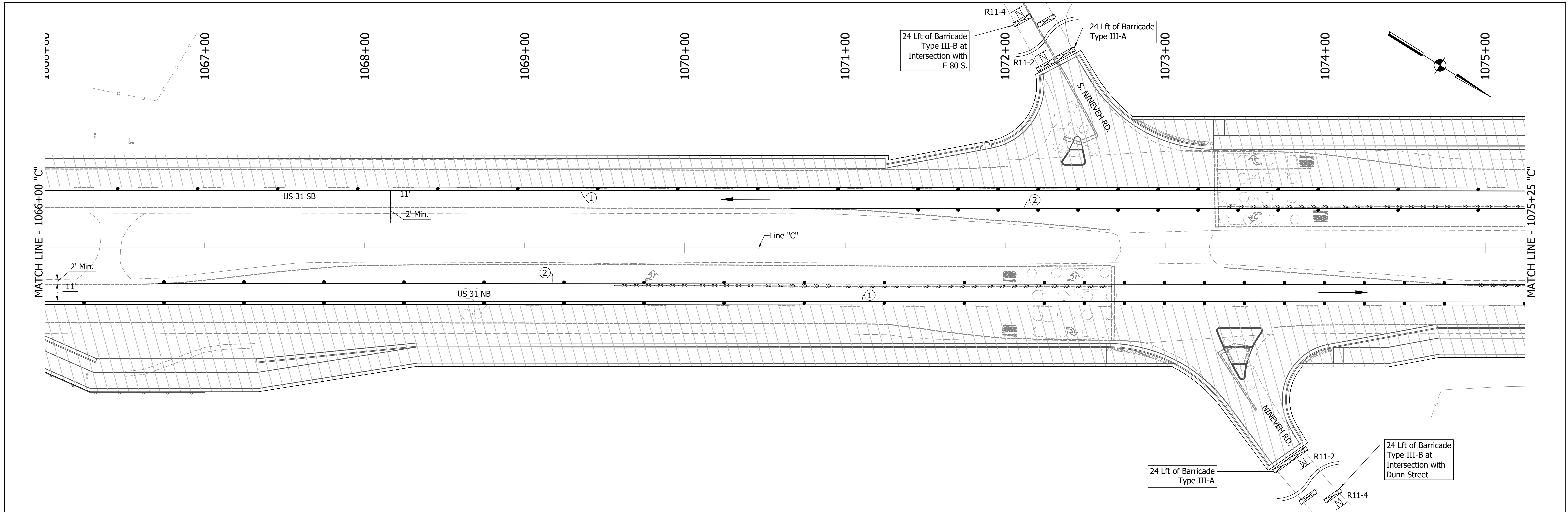
NOTES:
 MOT Design Speed = 45 mph
 MOT Posted Speed = 40 mph
 Existing pavement markings to be removed when in conflict with MOT scheme.
 Channelizing Devices to be spaced per Standard Drawings.
 Signing to be placed per applicable Standard Drawings.
 Existing posted speed limit signs to be covered when different from MOT posted speed.
 Access to drives to be provided at all times unless other access to property is available.

RECOMMENDED FOR APPROVAL	DESIGN ENGINEER	DATE
DESIGNED: MAM	DRAWN: RTB	
CHECKED: MAB	CHECKED: MAM	

INDIANA
DEPARTMENT OF TRANSPORTATION

MAINTENANCE OF TRAFFIC
PHASE 2

HORIZONTAL SCALE	BRIDGE FILE
1"=30'	
VERTICAL SCALE	DESIGNATION
1"=5'	1800082
SURVEY BOOK	SHEETS
	19 of 440
CONTRACT	PROJECT
R-41481	1800082



DIRECTORY PATH : R:\Active\Franklin_CIVIL\3D\Design\CAD\Plans
 FILENAME : MOT-PRD.dwg
 DATE/TIME : 3/27/2022 11:24:41 AM
 USER : T.Ybernet

LEGEND	
	Traffic Drum
	Construction Area
	Traffic Flow
	Construction Sign
	Flashing Arrow Board
	Road Closure Sign Assembly
	Barricade Type III-A or III-B
	Existing Pavement Marking Removal
①	Temporary Pavement Marking (4" Solid White) Removable
②	Temporary Pavement Marking (4" Solid Yellow) Removable
③	Temporary Transverse Pavement Marking (24" Stop Bar) Removable
④	Temporary Transverse Pavement Marking (6" Crosswalk) Removable
⑤	Pavement Message Marking, Remove
⑥	Temporary Pavement Message Marking (Lane Indication Arrow) Removable
⑦	Transverse Marking, Remove

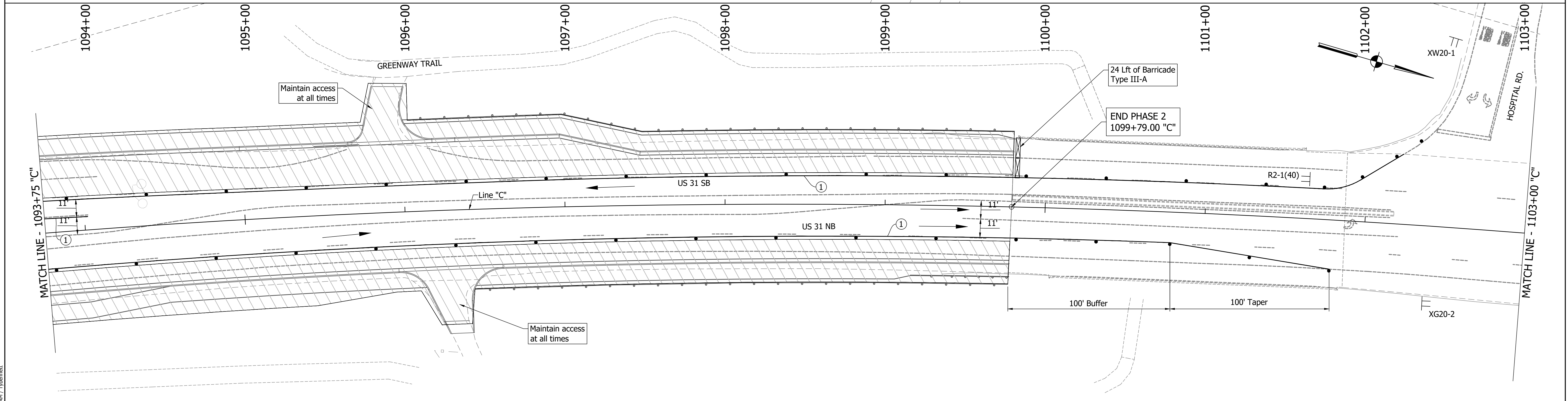
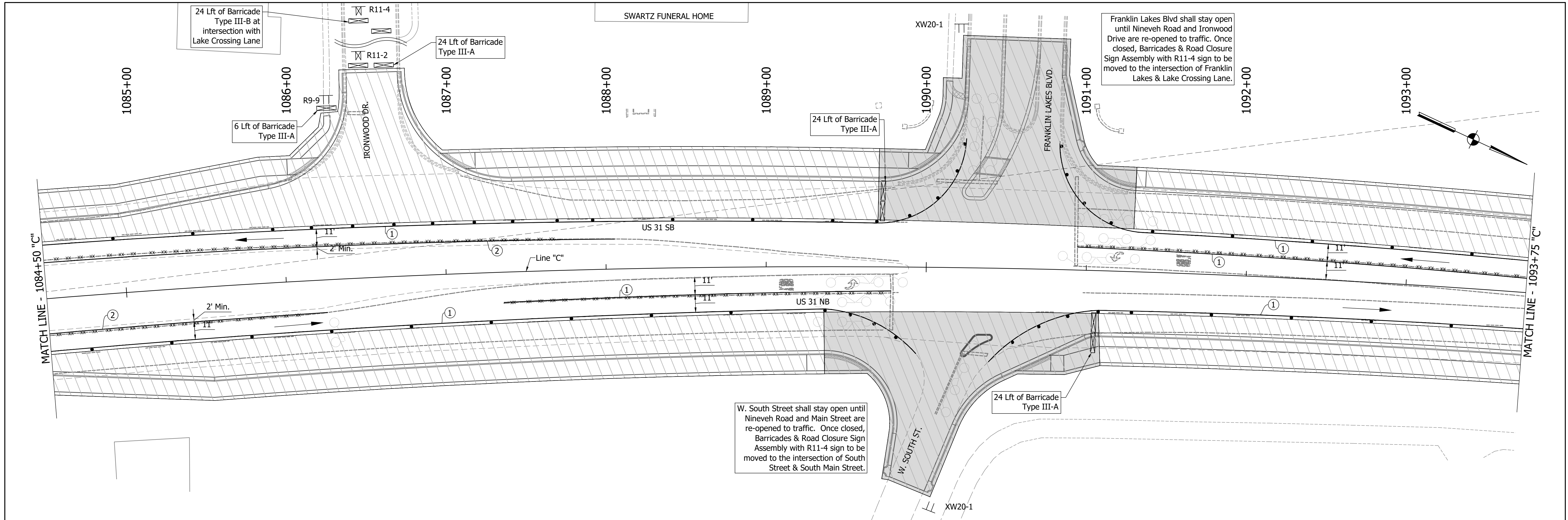
NOTES:
 MOT Design Speed = 45 mph
 MOT Posted Speed = 40 mph
 Existing pavement markings to be removed when in conflict with MOT scheme.
 Channelizing Devices to be spaced per Standard Drawings.
 Signing to be placed per applicable Standard Drawings.
 Existing posted speed limit signs to be covered when different from MOT posted speed.
 Access to drives to be provided at all times unless other access to property is available.

RECOMMENDED FOR APPROVAL	DESIGN ENGINEER	DATE
DESIGNED: MAM	DRAWN: RTB	
CHECKED: MAB	CHECKED: MAM	

INDIANA
DEPARTMENT OF TRANSPORTATION

MAINTENANCE OF TRAFFIC
PHASE 2

HORIZONTAL SCALE	BRIDGE FILE
1"=30'	
VERTICAL SCALE	DESIGNATION
1"=5'	1800082
SURVEY BOOK	SHEETS
	20 of 440
CONTRACT	PROJECT
R-41481	1800082



DIRECTORY PATH : R:\Active\Franklin, CHYRUS 3\Design\CAD\Plans
 FILENAME : MOT-PH2.dwg
 DATE/TIME : 3/27/2022 11:24:46 AM
 USER : T.Ybennett

LEGEND	
	Traffic Drum
	Construction Area
	Traffic Flow Construction Sign
	Flashing Arrow Board
	Road Closure Sign Assembly
	Barricade Type III-A or III-B
	Existing Pavement Marking Removal
①	Temporary Pavement Marking (4" Solid White) Removable
②	Temporary Pavement Marking (4" Solid Yellow) Removable
③	Temporary Transverse Pavement Marking (24" Stop Bar) Removable
④	Temporary Transverse Pavement Marking (6" Crosswalk) Removable
⑤	Pavement Message Marking, Remove
⑥	Temporary Pavement Message Marking (Lane Indication Arrow) Removable
⑦	Transverse Marking, Remove

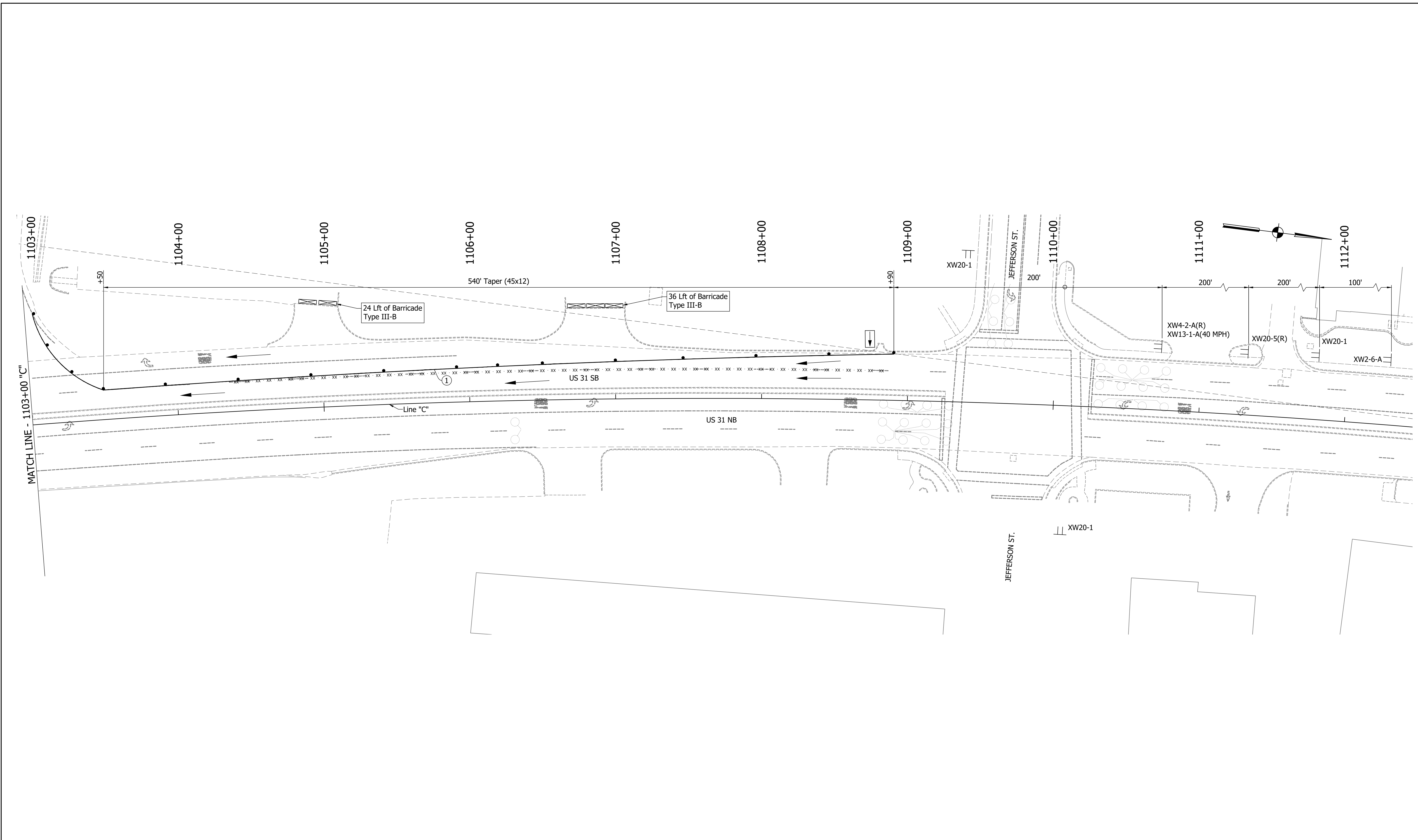
NOTES:
 MOT Design Speed = 45 mph
 MOT Posted Speed = 40 mph
 Existing pavement markings to be removed when in conflict with MOT scheme.
 Channelizing Devices to be spaced per Standard Drawings.
 Signing to be placed per applicable Standard Drawings.
 Existing posted speed limit signs to be covered when different from MOT posted speed.
 Access to drives to be provided at all times unless other access to property is available.

RECOMMENDED FOR APPROVAL	DESIGN ENGINEER	DATE
DESIGNED: MAM	DRAWN: RTB	
CHECKED: MAB	CHECKED: MAM	

INDIANA
DEPARTMENT OF TRANSPORTATION
MAINTENANCE OF TRAFFIC
PHASE 2

HORIZONTAL SCALE	BRIDGE FILE
1"=30'	
VERTICAL SCALE	DESIGNATION
1"=5'	1800082
SURVEY BOOK	SHEETS
	21 of 440
CONTRACT	PROJECT
R-41481	1800082

DIRECTORY PATH : R:\Active\Franklin_Chris\310Design\CAD\Plans
 FILENAME : MOT-PRD.dwg
 DATE/TIME : 3/27/2022 11:24:46 AM / Typemanet
 USER : DANIELUSER



LEGEND	
	Traffic Drum
	Construction Area
	Traffic Flow
	Construction Sign
	Flashing Arrow Board
	Road Closure Sign Assembly
	Barricade Type III-A or III-B
	Existing Pavement Marking Removal
	Temporary Pavement Marking (4" Solid White) Removable
	Temporary Pavement Marking (4" Solid Yellow) Removable
	Temporary Transverse Pavement Marking (24" Stop Bar) Removable
	Temporary Transverse Pavement Marking (6" Crosswalk) Removable
	Pavement Message Marking, Remove
	Temporary Pavement Message Marking (Lane Indication Arrow) Removable
	Transverse Marking, Remove

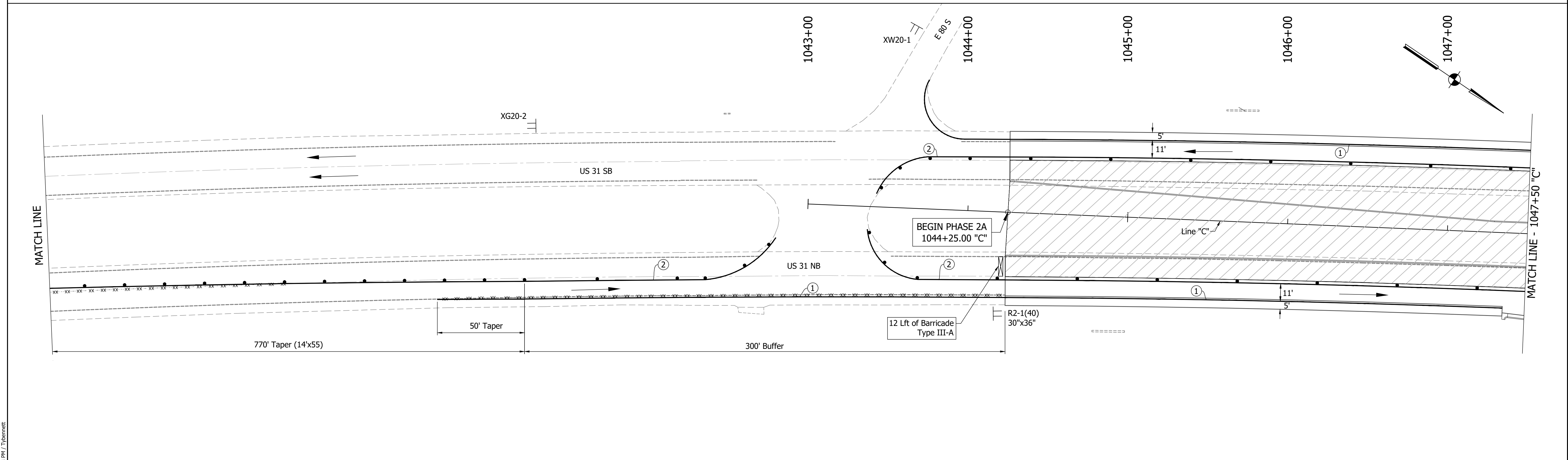
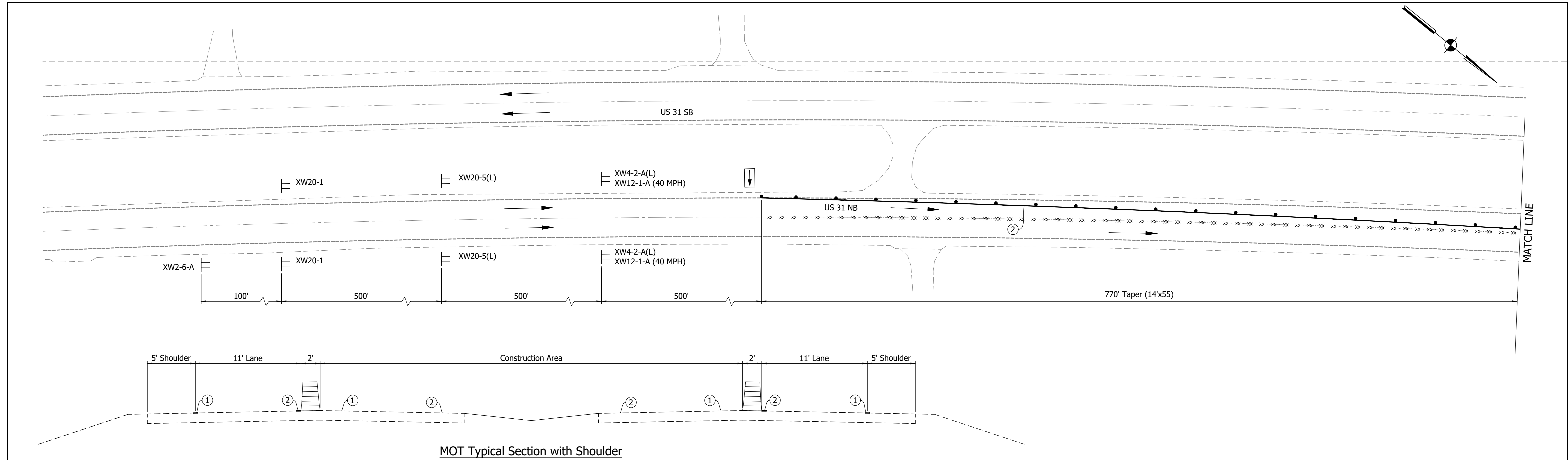
NOTES:
 MOT Design Speed = 45 mph
 MOT Posted Speed = 40 mph
 Existing pavement markings to be removed when in conflict with MOT scheme.
 Channelizing Devices to be spaced per Standard Drawings.
 Signing to be placed per applicable Standard Drawings.
 Existing posted speed limit signs to be covered when different from MOT posted speed.
 Access to drives to be provided at all times unless other access to property is available.

RECOMMENDED FOR APPROVAL	DESIGN ENGINEER	DATE
DESIGNED: MAM	DRAWN: RTB	
CHECKED: MAB	CHECKED: MAM	

INDIANA
DEPARTMENT OF TRANSPORTATION

MAINTENANCE OF TRAFFIC
PHASE 2

HORIZONTAL SCALE	BRIDGE FILE
1"=30'	
VERTICAL SCALE	DESIGNATION
1"=5'	1800082
SURVEY BOOK	SHEETS
	22 of 440
CONTRACT	PROJECT
R-41481	1800082



DIRECTORY PATH: R:\Active\Franklin_Chris\31Design\CAD\Plans
 FILENAME: MOT-PH2A.dwg
 DATE/TIME: 11/22/2021 12:18 PM / 1/16/2022

LEGEND	
	Existing Pavement Marking Removal
	① Temporary Pavement Marking (4" Solid White) Removable
	② Temporary Pavement Marking (4" Solid Yellow) Removable
	③ Temporary Transverse Pavement Marking (24" Stop Bar) Removable
	④ Temporary Transverse Pavement Marking (6" Crosswalk) Removable
	⑤ Pavement Message Marking, Remove
	⑥ Temporary Pavement Message Marking (Lane Indication Arrow) Removable
	⑦ Transverse Marking, Remove

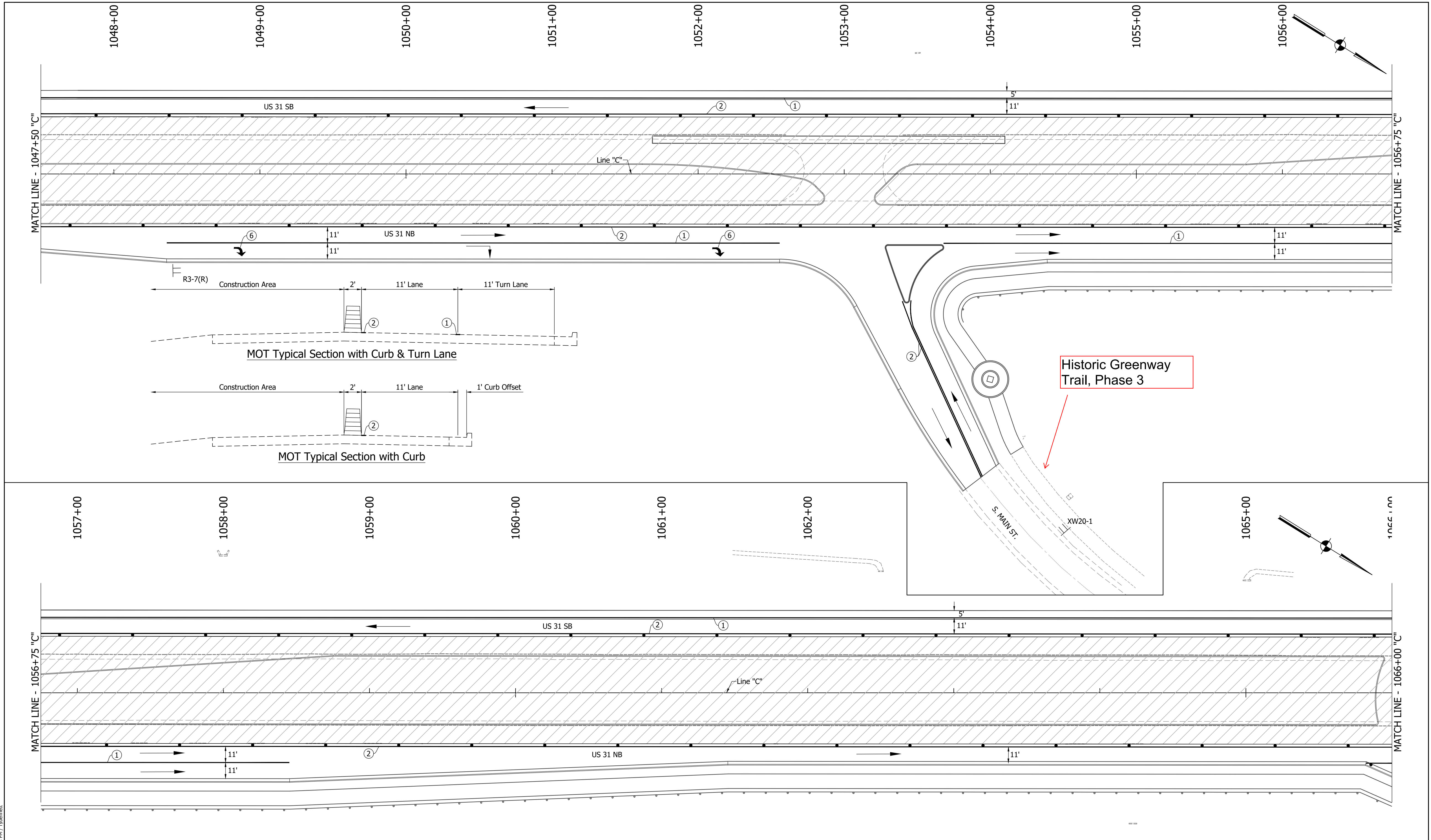
NOTES:
 MOT Design Speed = 45 mph
 MOT Posted Speed = 40 mph
 Existing pavement markings to be removed when in conflict with MOT scheme.
 Channelizing Devices to be spaced per Standard Drawings.
 Signing to be placed per applicable Standard Drawings.
 Existing posted speed limit signs to be covered when different from MOT posted speed.
 Access to drives to be provided at all times unless other access to property is available.

RECOMMENDED FOR APPROVAL	DESIGN ENGINEER	DATE
DESIGNED: MAM	DRAWN: RTB	
CHECKED: MAB	CHECKED: MAM	

INDIANA
DEPARTMENT OF TRANSPORTATION

MAINTENANCE OF TRAFFIC
PHASE 2A

HORIZONTAL SCALE	BRIDGE FILE
1"=30'	
VERTICAL SCALE	DESIGNATION
1"=5'	1800082
SURVEY BOOK	SHEETS
	23 of 440
CONTRACT	PROJECT
R-41481	1800082



DIRECTORY PATH : R:\Active\Franklin_CIVIL\3D\Design\CAD\Plans
 FILENAME : MOT-PH0A.dwg
 DATE/TIME : 1/2/2021 12:38 PM / Tjehmet

LEGEND	
	Traffic Drum
	Construction Area
	Traffic Flow
	Construction Sign
	Flashing Arrow Board
	Road Closure Sign Assembly
	Barricade Type III-A or III-B
	Existing Pavement Marking Removal
①	Temporary Pavement Marking (4" Solid White) Removable
②	Temporary Pavement Marking (4" Solid Yellow) Removable
③	Temporary Transverse Pavement Marking (24" Stop Bar) Removable
④	Temporary Transverse Pavement Marking (6" Crosswalk) Removable
⑤	Pavement Message Marking, Remove
⑥	Temporary Pavement Message Marking (Lane Indication Arrow) Removable
⑦	Transverse Marking, Remove

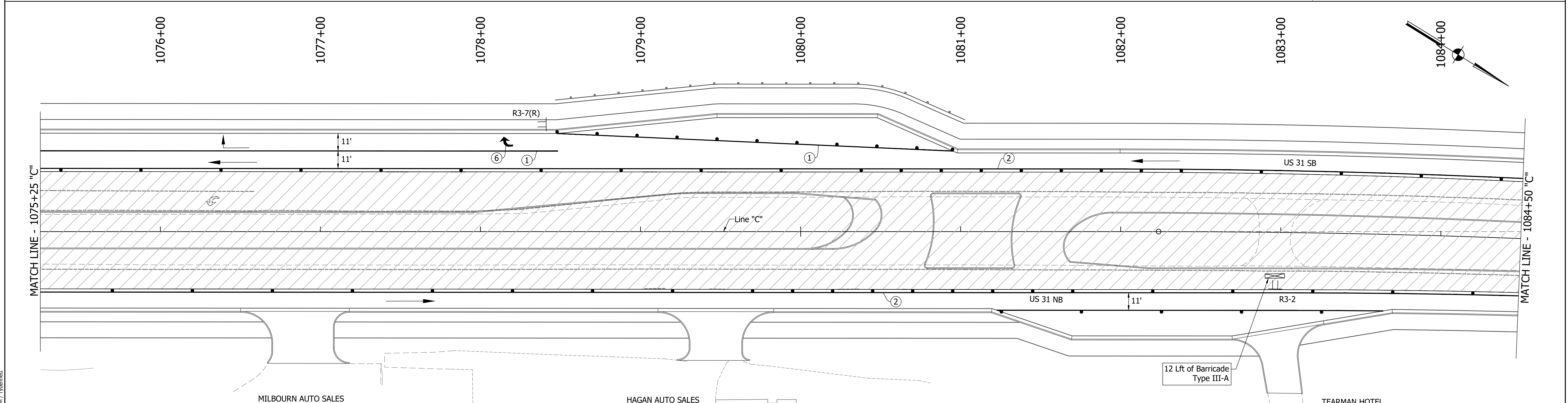
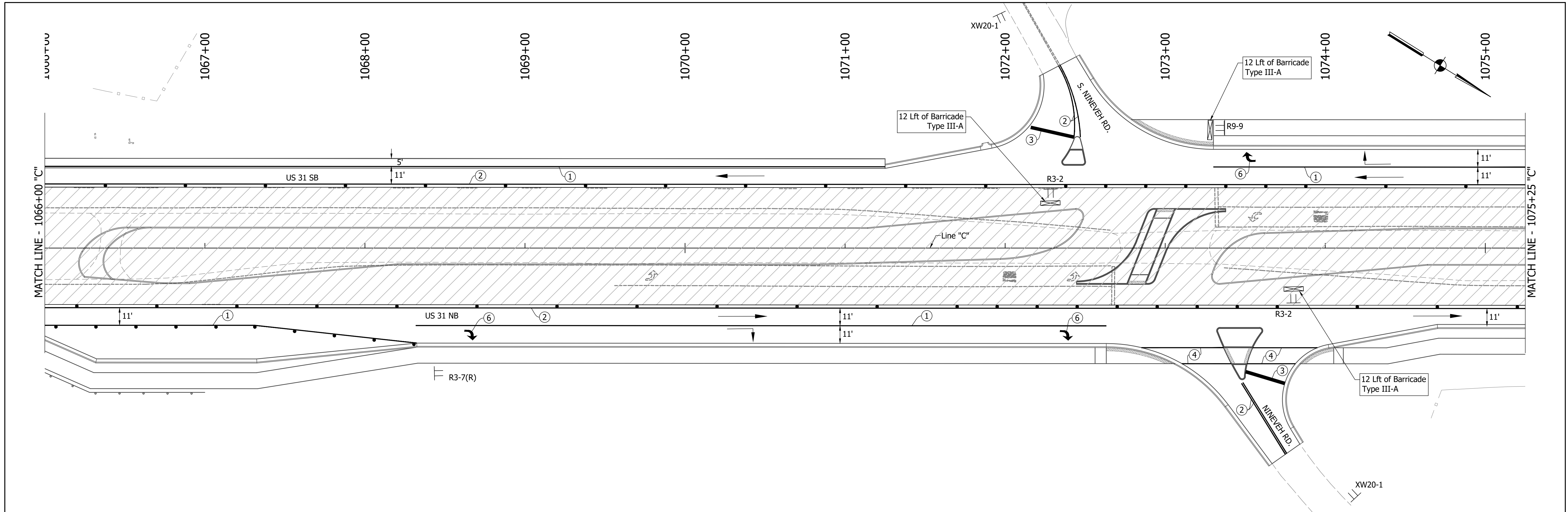
NOTES:
 MOT Design Speed = 45 mph
 MOT Posted Speed = 40 mph
 Existing pavement markings to be removed when in conflict with MOT scheme.
 Channelizing Devices to be spaced per Standard Drawings.
 Signing to be placed per applicable Standard Drawings.
 Existing posted speed limit signs to be covered when different from MOT posted speed.
 Access to drives to be provided at all times unless other access to property is available.

RECOMMENDED FOR APPROVAL		DESIGN ENGINEER		DATE
DESIGNED:	MAM	DRAWN:	RTB	
CHECKED:	MAB	CHECKED:	MAM	

INDIANA
DEPARTMENT OF TRANSPORTATION

MAINTENANCE OF TRAFFIC
PHASE 2A

HORIZONTAL SCALE		BRIDGE FILE	
1"=30'			
VERTICAL SCALE		DESIGNATION	
1"=5'		1800082	
SURVEY BOOK		SHEETS	
		24	of 440
CONTRACT		PROJECT	
R-41481		1800082	



DIRECTORY PATH: R:\Active\Franklin_Chris\31Design\CAD\Plans
 FILENAME: 31-01-001.dwg
 DATE/TIME: 11/22/2011 12:18 PM / Tjelmest

LEGEND	
	Traffic Drum
	Construction Area
	Traffic Flow
	Construction Sign
	Flashing Arrow Board
	Road Closure Sign Assembly
	Barricade Type III-A or III-B
	Existing Pavement Marking Removal
	Temporary Pavement Marking (4" Solid White) Removable
	Temporary Pavement Marking (4" Solid Yellow) Removable
	Temporary Transverse Pavement Marking (24" Stop Bar) Removable
	Temporary Transverse Pavement Marking (6" Crosswalk) Removable
	Pavement Message Marking, Remove
	Temporary Pavement Message Marking (Lane Indication Arrow) Removable
	Transverse Marking, Remove

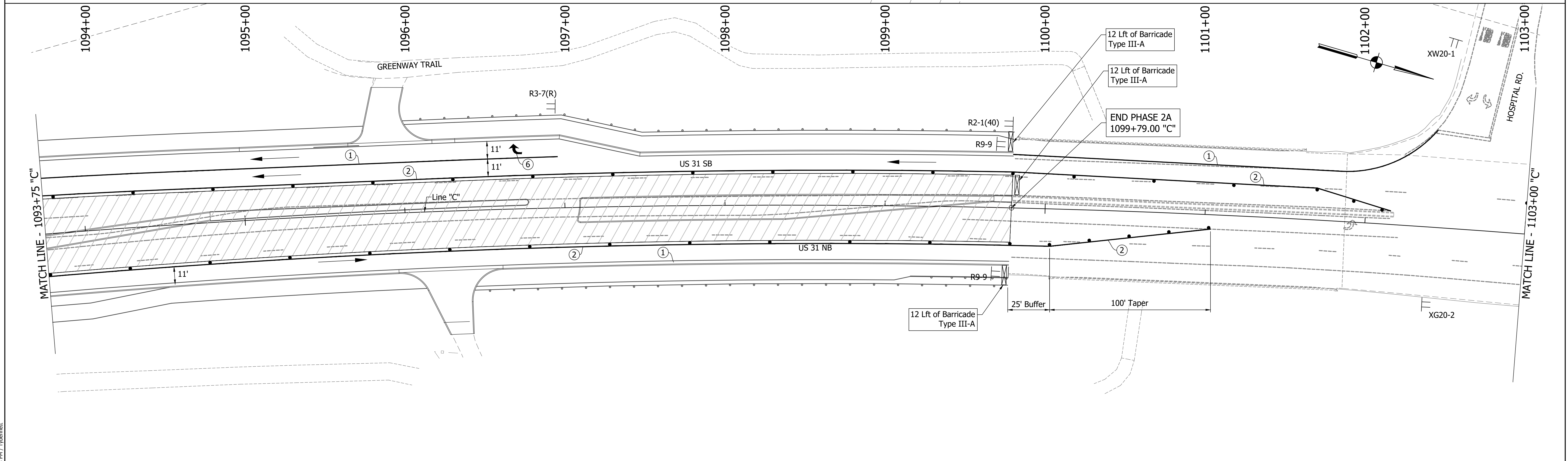
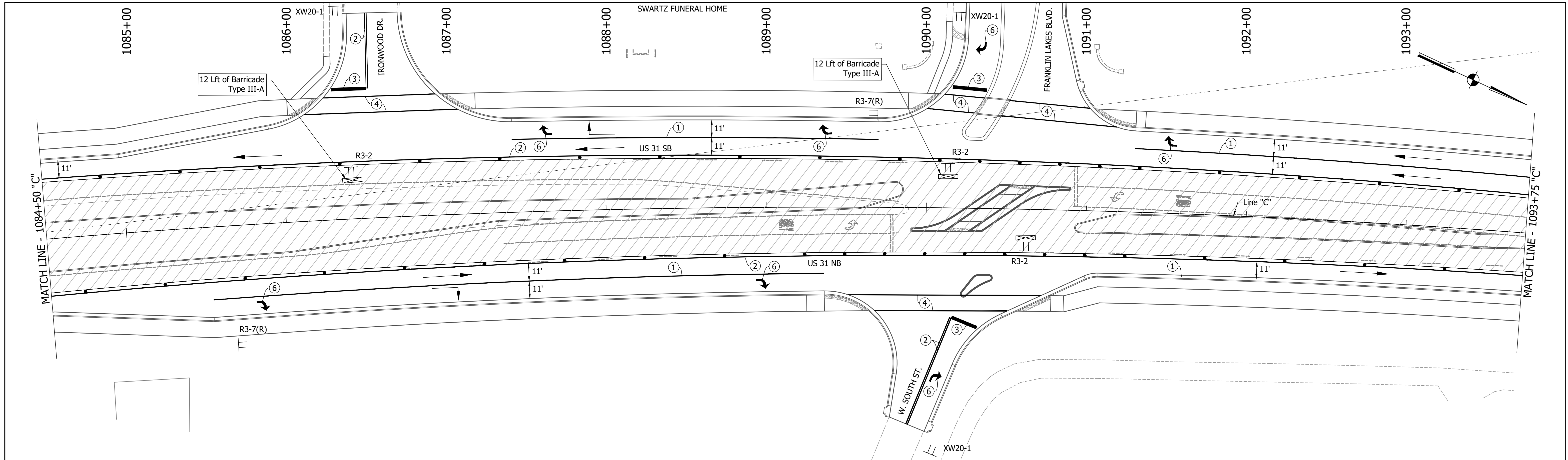
NOTES:
 MOT Design Speed = 45 mph
 MOT Posted Speed = 40 mph
 Existing pavement markings to be removed when in conflict with MOT scheme.
 Channelizing Devices to be spaced per Standard Drawings.
 Signing to be placed per applicable Standard Drawings.
 Existing posted speed limit signs to be covered when different from MOT posted speed.
 Access to drives to be provided at all times unless other access to property is available.

RECOMMENDED FOR APPROVAL	DESIGN ENGINEER	DATE
DESIGNED: MAM	DRAWN: RTB	
CHECKED: MAB	CHECKED: MAM	

INDIANA
DEPARTMENT OF TRANSPORTATION

MAINTENANCE OF TRAFFIC
PHASE 2A

HORIZONTAL SCALE	BRIDGE FILE
1"=30'	
VERTICAL SCALE	DESIGNATION
1"=5'	1800082
SURVEY BOOK	SHEETS
	25 of 440
CONTRACT	PROJECT
R-41481	1800082



DIRECTORY PATH : R:\Active\Franklin, CHYVUS 3\Design\CAD\Plans
 FILENAME : 11022021_1E_18_PM / Tplanmet
 DATE/TIME : 11/22/2021 12:18 PM / Tplanmet

LEGEND	
	Existing Pavement Marking Removal
	① Temporary Pavement Marking (4" Solid White) Removable
	② Temporary Pavement Marking (4" Solid Yellow) Removable
	③ Temporary Transverse Pavement Marking (24" Stop Bar) Removable
	④ Temporary Transverse Pavement Marking (6" Crosswalk) Removable
	⑤ Pavement Message Marking, Remove
	⑥ Temporary Pavement Message Marking (Lane Indication Arrow) Removable
	⑦ Transverse Marking, Remove

NOTES:
 MOT Design Speed = 45 mph
 MOT Posted Speed = 40 mph
 Existing pavement markings to be removed when in conflict with MOT scheme.
 Channelizing Devices to be spaced per Standard Drawings.
 Signing to be placed per applicable Standard Drawings.
 Existing posted speed limit signs to be covered when different from MOT posted speed.
 Access to drives to be provided at all times unless other access to property is available.

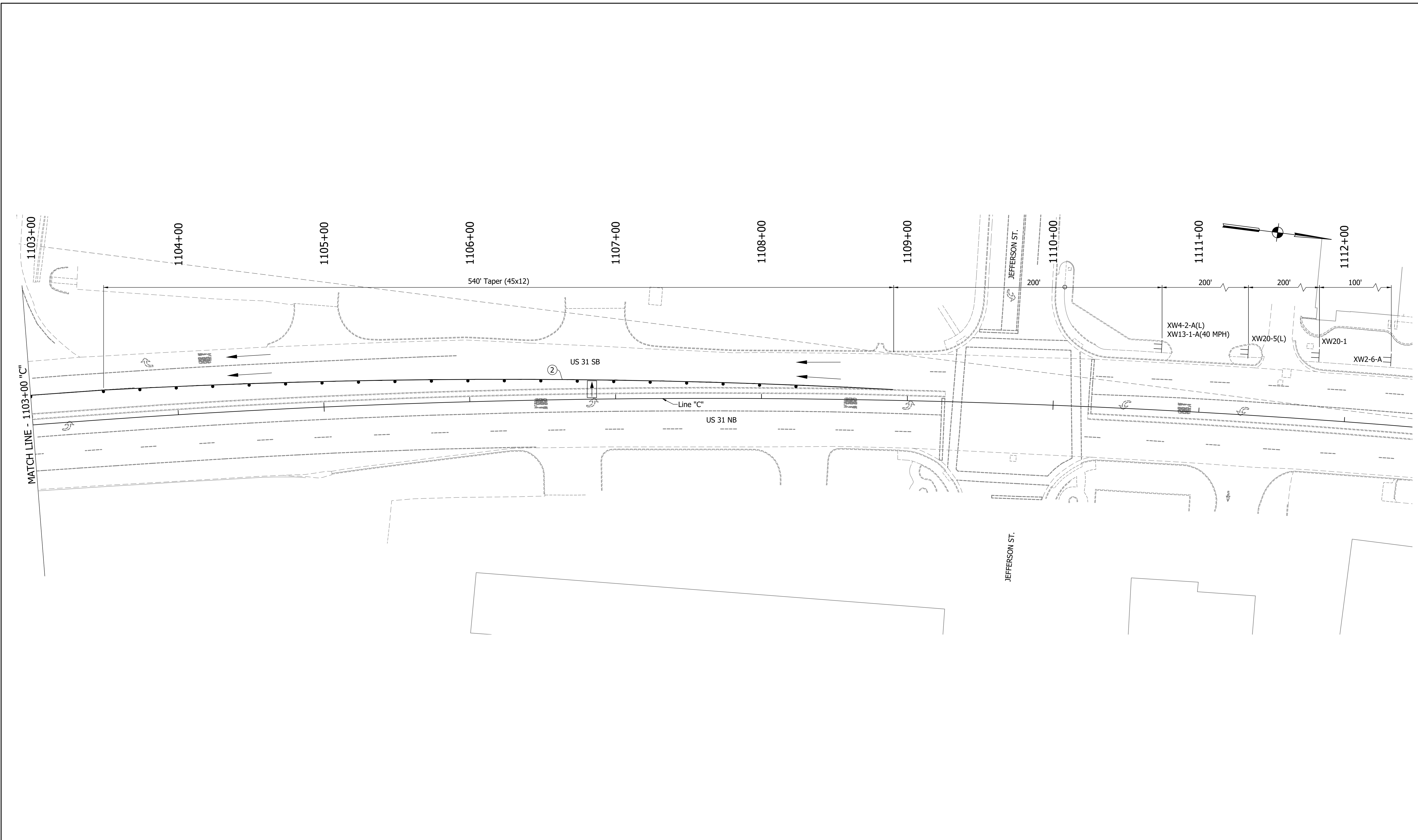
RECOMMENDED FOR APPROVAL	DESIGN ENGINEER	DATE
DESIGNED: MAM	DRAWN: RTB	
CHECKED: MAB	CHECKED: MAM	

INDIANA
DEPARTMENT OF TRANSPORTATION

MAINTENANCE OF TRAFFIC
PHASE 2A

HORIZONTAL SCALE	BRIDGE FILE
1"=30'	
VERTICAL SCALE	DESIGNATION
1"=5'	1800082
SURVEY BOOK	SHEETS
	26 of 440
CONTRACT	PROJECT
R-41481	1800082

DIRECTORY PATH : R:\Active\Franklin_CIVIL\31Design\CAD\Plans
 FILENAME : MOT-Phase2A.dwg
 DATE/TIME : 1/2/2021 12:38 PM / Tjehmet



LEGEND

- | | | | |
|--|-------------------------------|---|--|
| | Traffic Drum | | Existing Pavement Marking Removal |
| | Construction Area | ① | Temporary Pavement Marking (4" Solid White) Removable |
| | Traffic Flow | ② | Temporary Pavement Marking (4" Solid Yellow) Removable |
| | Construction Sign | ③ | Temporary Transverse Pavement Marking (24" Stop Bar) Removable |
| | Flashing Arrow Board | ④ | Temporary Transverse Pavement Marking (6" Crosswalk) Removable |
| | Road Closure Sign Assembly | ⑤ | Pavement Message Marking, Remove |
| | Barricade Type III-A or III-B | ⑥ | Temporary Pavement Message Marking (Lane Indication Arrow) Removable |
| | | ⑦ | Transverse Marking, Remove |

NOTES:

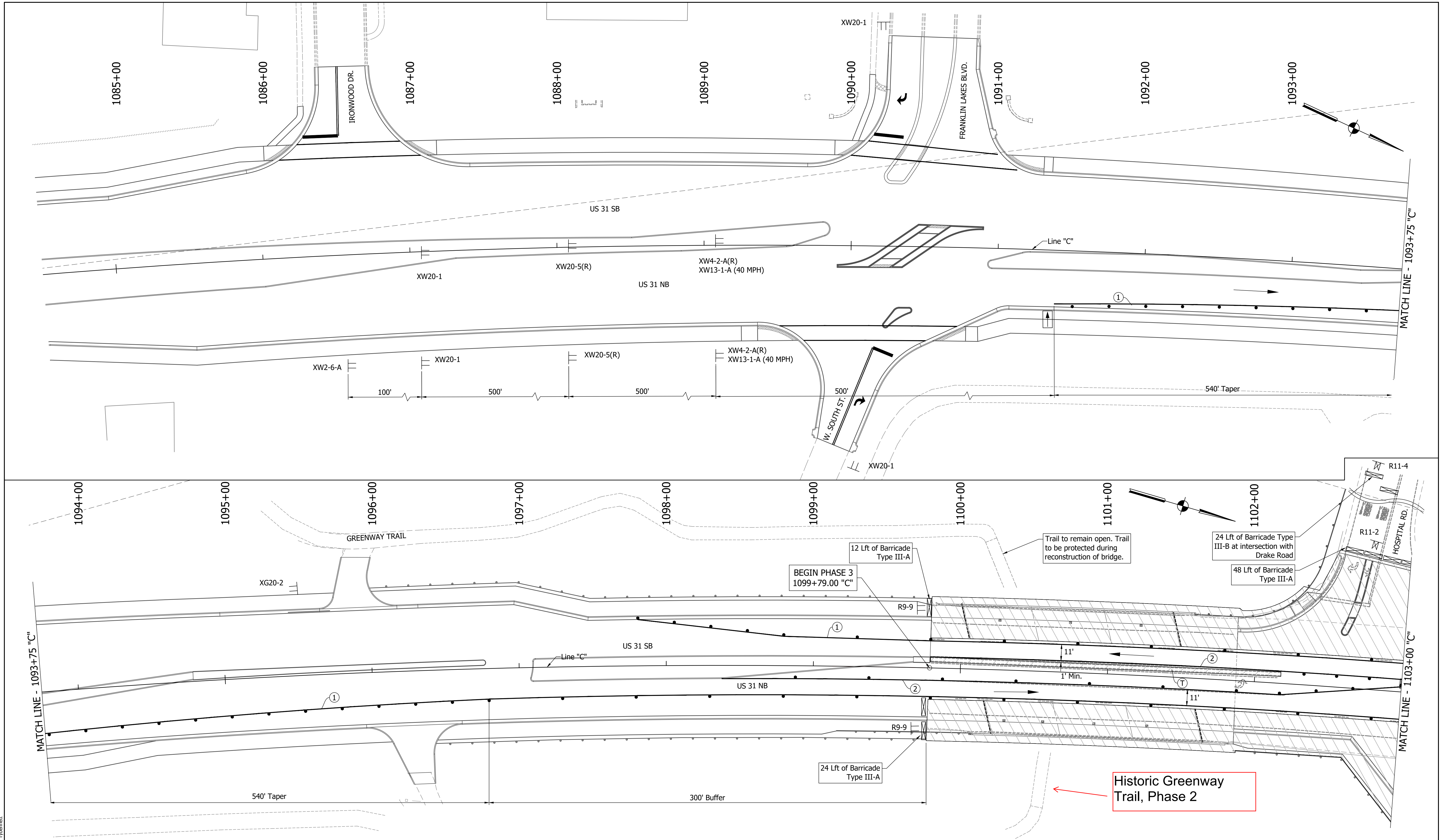
MOT Design Speed = 45 mph
 MOT Posted Speed = 40 mph
 Existing pavement markings to be removed when in conflict with MOT scheme.
 Channelizing Devices to be spaced per Standard Drawings.
 Signing to be placed per applicable Standard Drawings.
 Existing posted speed limit signs to be covered when different from MOT posted speed.
 Access to drives to be provided at all times unless other access to property is available.

RECOMMENDED FOR APPROVAL	DESIGN ENGINEER	DATE
DESIGNED: MAM	DRAWN: RTB	
CHECKED: MAB	CHECKED: MAM	

INDIANA
DEPARTMENT OF TRANSPORTATION

MAINTENANCE OF TRAFFIC
PHASE 2A

HORIZONTAL SCALE	BRIDGE FILE
1"=30'	
VERTICAL SCALE	DESIGNATION
1"=5'	1800082
SURVEY BOOK	SHEETS
	27 of 440
CONTRACT	PROJECT
R-41481	1800082



DIRECTORY PATH : R:\Active\Franklin, CIVIUS 3\Design\CAD\Plans
 FILENAME : MOT-PH3.dwg
 DATE/TIME : 3/27/2022 1:18 PM / Typemanet

LEGEND	
	Existing Pavement Marking Removal
	① Temporary Pavement Marking (4" Solid White) Removable
	② Temporary Pavement Marking (4" Solid Yellow) Removable
	③ Temporary Transverse Pavement Marking (24" Stop Bar) Removable
	④ Temporary Transverse Pavement Marking (6" Crosswalk) Removable
	⑤ Pavement Message Marking, Remove
	⑥ Temporary Pavement Message Marking (Lane Indication Arrow) Removable
	⑦ Transverse Marking, Remove

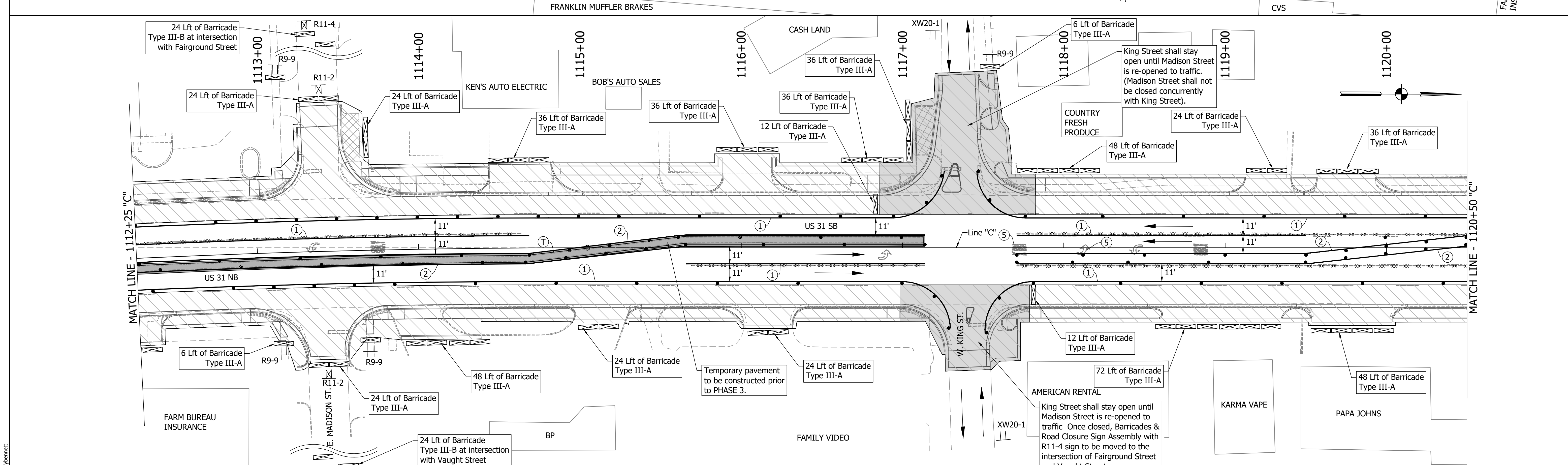
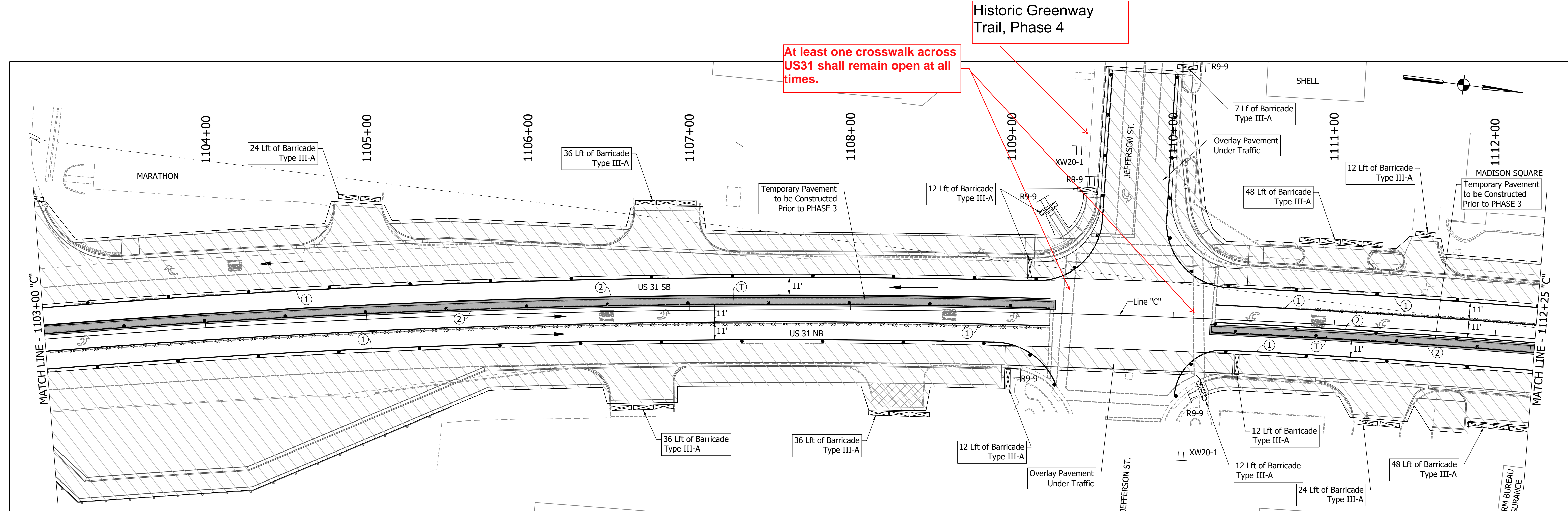
NOTES:
 MOT Design Speed = 45 mph
 MOT Posted Speed = 40 mph
 Existing pavement markings to be removed when in conflict with MOT scheme.
 Channelizing Devices to be spaced per Standard Drawings.
 Signing to be placed per applicable Standard Drawings.
 Existing posted speed limit signs to be covered when different from MOT posted speed.
 Access to drives to be provided at all times unless other access to property is available.

RECOMMENDED FOR APPROVAL		DESIGN ENGINEER		DATE
DESIGNED:	MAM	DRAWN:	RTB	
CHECKED:	MAB	CHECKED:	MAM	

INDIANA
DEPARTMENT OF TRANSPORTATION

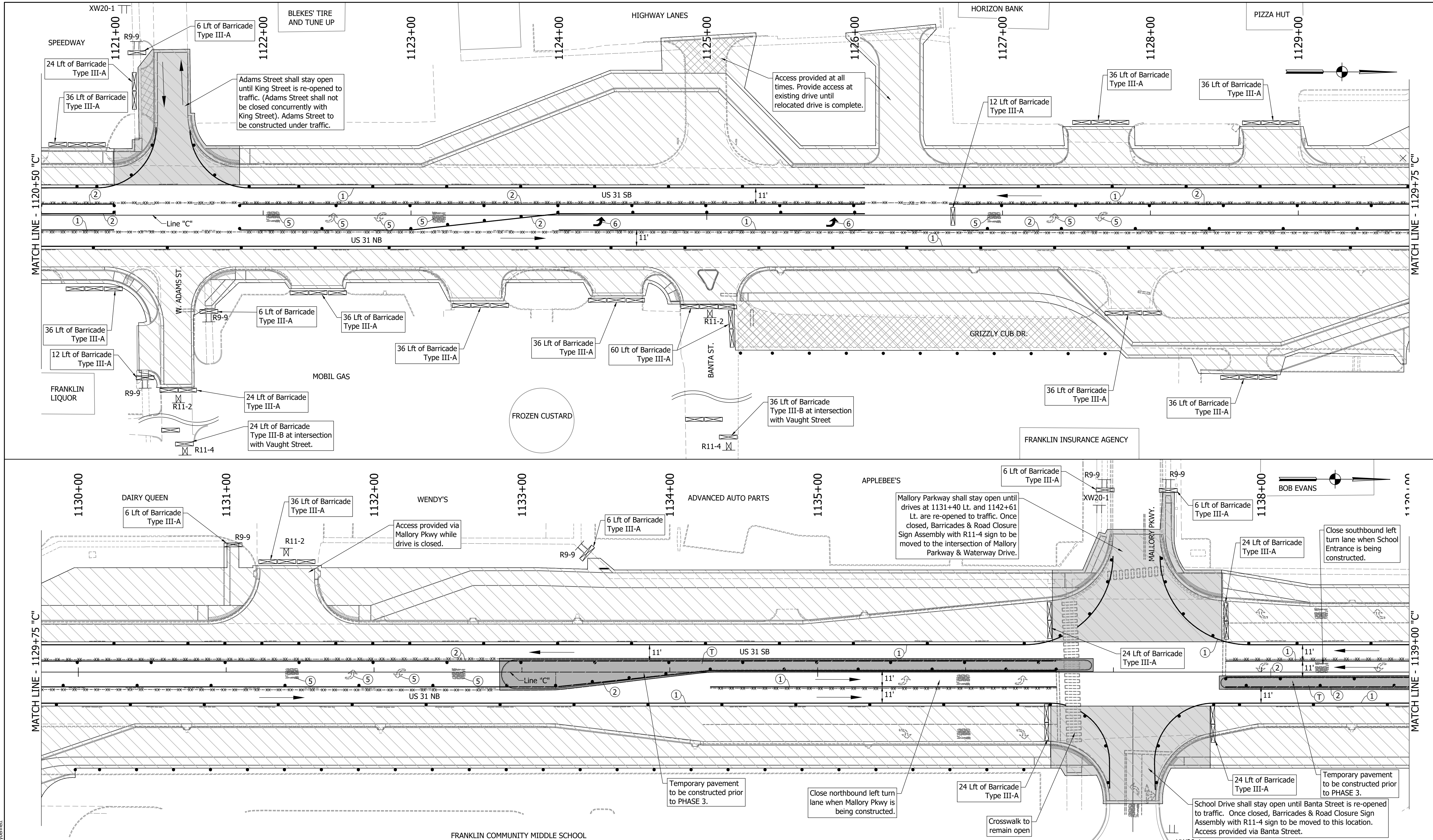
MAINTENANCE OF TRAFFIC
PHASE 3

HORIZONTAL SCALE		BRIDGE FILE	
1"=30'			
VERTICAL SCALE		DESIGNATION	
1"=5'		1800082	
SURVEY BOOK		SHEETS	
		28	of 440
CONTRACT		PROJECT	
R-41481		1800082	



LEGEND <ul style="list-style-type: none"> ● Traffic Drum ■ Construction Area → Traffic Flow ⊠ Construction Sign ⊠ Flashing Arrow Board ⊠ Road Closure Sign Assembly ⊠ Barricade Type III-A or III-B 		<ul style="list-style-type: none"> --- Existing Pavement Marking Removal ① Temporary Pavement Marking (4" Solid White) Removable ② Temporary Pavement Marking (4" Solid Yellow) Removable ③ Temporary Transverse Pavement Marking (24" Stop Bar) Removable ④ Temporary Transverse Pavement Marking (6" Crosswalk) Removable ⑤ Pavement Message Marking, Remove ⑥ Temporary Pavement Message Marking (Lane Indication Arrow) Removable ⑦ Transverse Marking, Remove 		NOTES: MOT Design Speed = 45 mph MOT Posted Speed = 40 mph Existing pavement markings to be removed when in conflict with MOT scheme. Channelizing Devices to be spaced per Standard Drawings. Signing to be placed per applicable Standard Drawings. Existing posted speed limit signs to be covered when different from MOT posted speed. Access to drives to be provided at all times unless other access to property is available.		INDIANA DEPARTMENT OF TRANSPORTATION MAINTENANCE OF TRAFFIC PHASE 3		HORIZONTAL SCALE: 1"=30' VERTICAL SCALE: 1"=5' SURVEY BOOK: 29 of 440 CONTRACT: R-41481 PROJECT: 1800082	
RECOMMENDED FOR APPROVAL: _____ DESIGN ENGINEER: _____ DATE: _____ DESIGNED: MAM DRAWN: RTB CHECKED: MAB CHECKED: MAM									

DIRECTORY PATH: R:\Active\Franklin_CIVIL\3D\Design\CAD\Plans
 FILENAME: NOTPH3.dwg
 DATE/TIME: 3/27/2022 1:18 PM / Tjshmett



LEGEND	
	Traffic Drum
	Construction Area
	Traffic Flow
	Construction Sign
	Flashing Arrow Board
	Road Closure Sign Assembly
	Barricade Type III-A or III-B
	Existing Pavement Marking Removal
	Temporary Pavement Marking (4" Solid White) Removable
	Temporary Pavement Marking (4" Solid Yellow) Removable
	Temporary Transverse Pavement Marking (24" Stop Bar) Removable
	Temporary Transverse Pavement Marking (6" Crosswalk) Removable
	Pavement Message Marking, Remove
	Temporary Pavement Message Marking (Lane Indication Arrow) Removable
	Transverse Marking, Remove

NOTES:
 MOT Design Speed = 45 mph
 MOT Posted Speed = 40 mph
 Existing pavement markings to be removed when in conflict with MOT scheme.
 Channelizing Devices to be spaced per Standard Drawings.
 Signage to be placed per applicable Standard Drawings.
 Existing posted speed limit signs to be covered when different from MOT posted speed.
 Access to drives to be provided at all times unless other access to property is available.

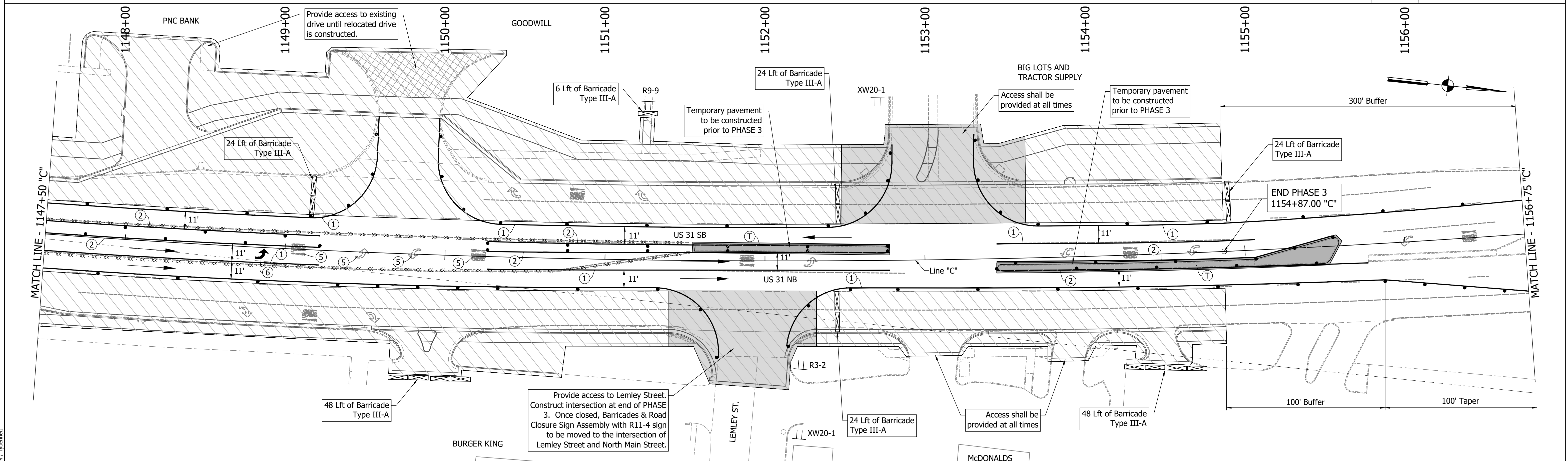
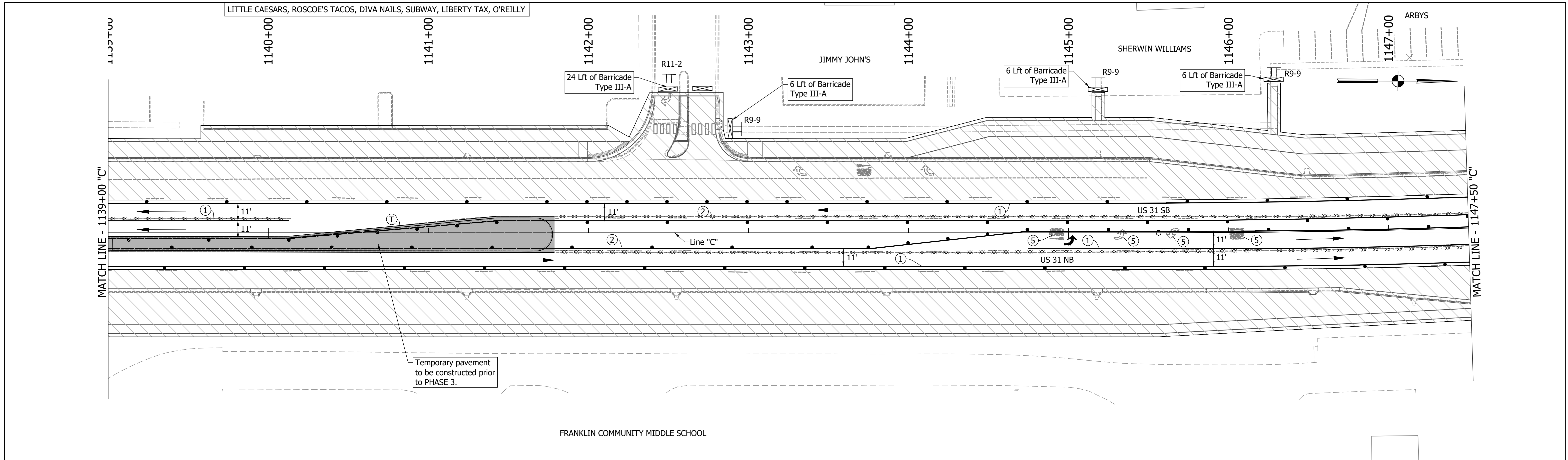
RECOMMENDED FOR APPROVAL		
DESIGNED:	DRAWN:	DATE:
MAM	RTB	
CHECKED:		
MAB	MAM	

**INDIANA
 DEPARTMENT OF TRANSPORTATION**

**MAINTENANCE OF TRAFFIC
 PHASE 3**

HORIZONTAL SCALE		BRIDGE FILE	
1"=30'			
VERTICAL SCALE		DESIGNATION	
1"=5'		1800082	
SURVEY BOOK		SHEETS	
		30	of 440
CONTRACT		PROJECT	
R-41481			1800082

DIRECTORY PATH : R:\Active\Franklin_CIVIL\3D\Design\CAD\Plans
 FILENAME : NOTPH3.dwg
 DATE/TIME : 3/27/2022 1:18 PM / Typemanet



LEGEND

	Traffic Drum		Existing Pavement Marking Removal
	Construction Area		Temporary Pavement Marking (4" Solid White) Removable
	Traffic Flow		Temporary Pavement Marking (4" Solid Yellow) Removable
	Construction Sign		Temporary Transverse Pavement Marking (24" Stop Bar) Removable
	Flashing Arrow Board		Temporary Transverse Pavement Marking (6" Crosswalk) Removable
	Road Closure Sign Assembly		Pavement Message Marking, Remove
	Barricade Type III-A or III-B		Temporary Pavement Message Marking (Lane Indication Arrow) Removable
			Transverse Marking, Remove

NOTES:
 MOT Design Speed = 45 mph
 MOT Posted Speed = 40 mph
 Existing pavement markings to be removed when in conflict with MOT scheme.
 Channelizing Devices to be spaced per Standard Drawings.
 Signing to be placed per applicable Standard Drawings.
 Existing posted speed limit signs to be covered when different from MOT posted speed.
 Access to drives to be provided at all times unless other access to property is available.

RECOMMENDED FOR APPROVAL

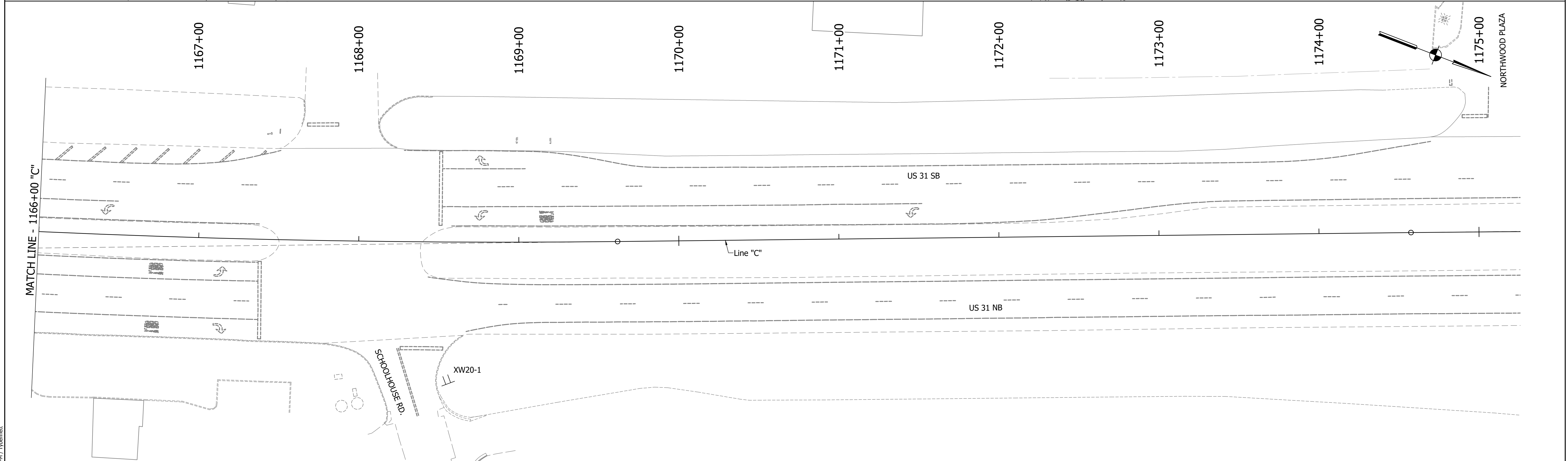
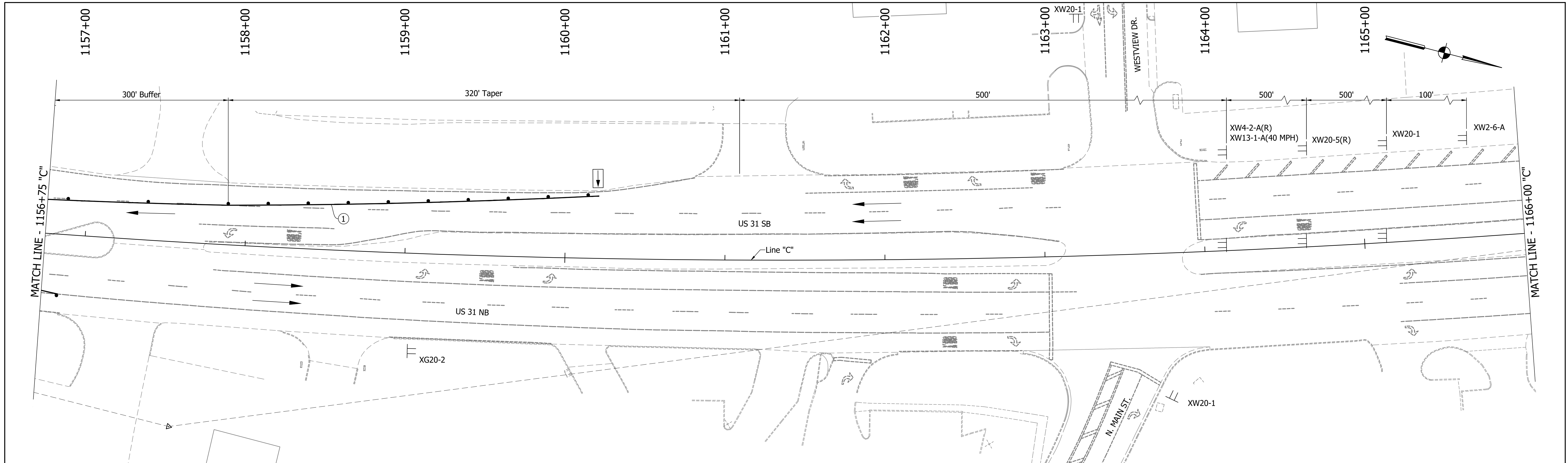
DESIGNED:	MAM	DRAWN:	RTB
CHECKED:	MAB	CHECKED:	MAM

**INDIANA
 DEPARTMENT OF TRANSPORTATION**

**MAINTENANCE OF TRAFFIC
 PHASE 3**

HORIZONTAL SCALE	BRIDGE FILE
1"=30'	
VERTICAL SCALE	DESIGNATION
1"=5'	1800082
SURVEY BOOK	SHEETS
	31 of 440
CONTRACT	PROJECT
R-41481	1800082

DIRECTORY PATH: R:\Active\Franklin_CIVIL\3D\Design\CAD\Plans
 FILENAME: NOT-PLD-08
 DATEUSER: 3/27/2022 1:18 PM / Typematt



DIRECTORY PATH : R:\Active\Franklin_CIVIL\31Design\CAD\Plans
 FILENAME : MOT-Phase3
 DATE/TIME : 3/27/2022 1:18 PM / 1/10mmet

LEGEND	
	Traffic Drum
	Construction Area
	Traffic Flow
	Construction Sign
	Flashing Arrow Board
	Road Closure Sign Assembly
	Barricade Type III-A or III-B
	Existing Pavement Marking Removal
①	Temporary Pavement Marking (4" Solid White) Removable
②	Temporary Pavement Marking (4" Solid Yellow) Removable
③	Temporary Transverse Pavement Marking (24" Stop Bar) Removable
④	Temporary Transverse Pavement Marking (6" Crosswalk) Removable
⑤	Pavement Message Marking, Remove
⑥	Temporary Pavement Message Marking (Lane Indication Arrow) Removable
⑦	Transverse Marking, Remove

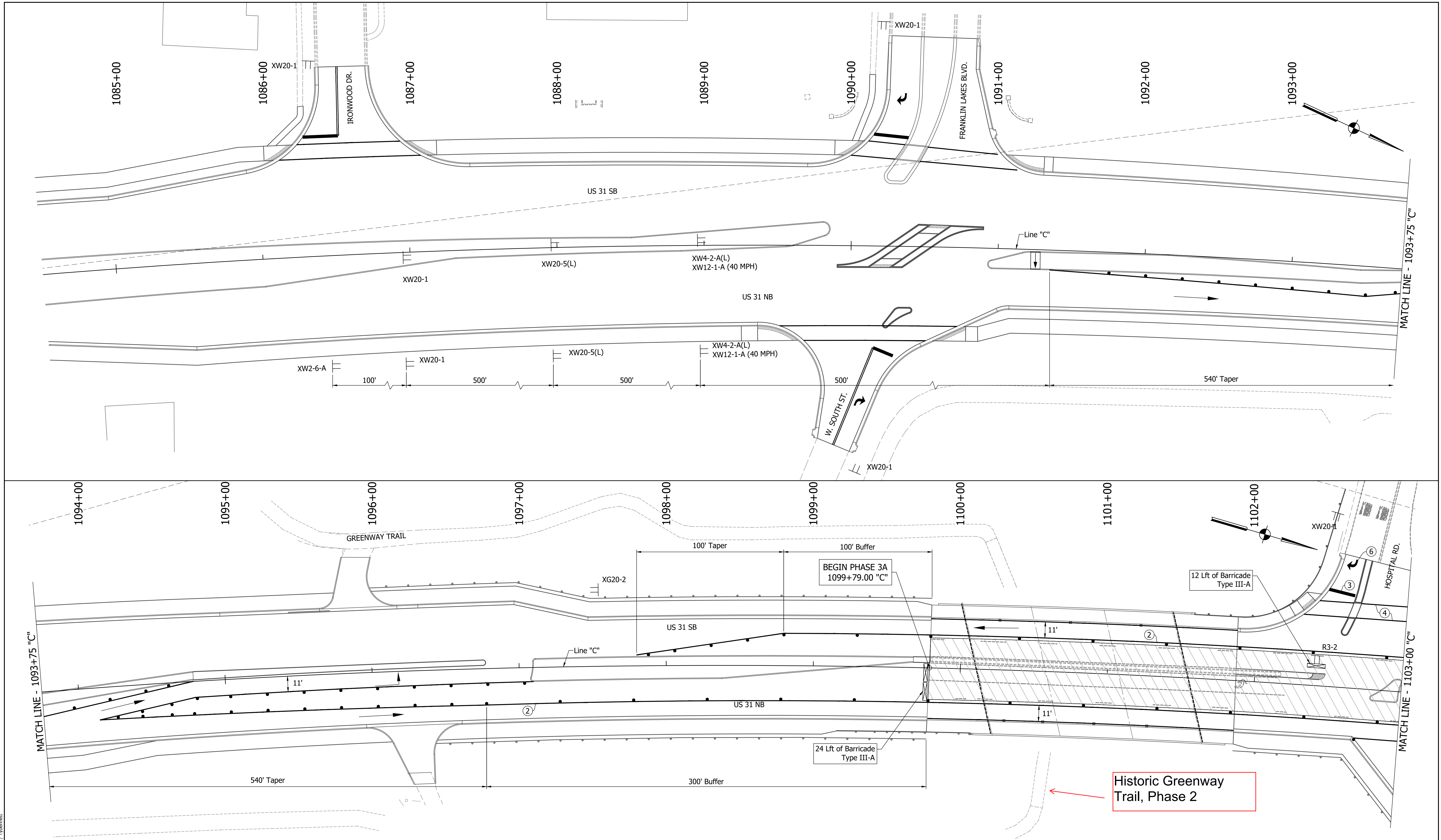
NOTES:
 MOT Design Speed = 45 mph
 MOT Posted Speed = 40 mph
 Existing pavement markings to be removed when in conflict with MOT scheme.
 Channelizing Devices to be spaced per Standard Drawings.
 Signing to be placed per applicable Standard Drawings.
 Existing posted speed limit signs to be covered when different from MOT posted speed.
 Access to drives to be provided at all times unless other access to property is available.

RECOMMENDED FOR APPROVAL	DESIGN ENGINEER	DATE
DESIGNED: MAM	DRAWN: RTB	
CHECKED: MAB	CHECKED: MAM	

INDIANA
 DEPARTMENT OF TRANSPORTATION

 MAINTENANCE OF TRAFFIC
 PHASE 3

HORIZONTAL SCALE	BRIDGE FILE
1"=30'	
VERTICAL SCALE	DESIGNATION
1"=5'	1800082
SURVEY BOOK	SHEETS
	32 of 440
CONTRACT	PROJECT
R-41481	1800082



DIRECTORY PATH : R:\Active\Franklin, CIVIUS 3\Design\CAD\Plans
 FILENAME : MOT-PH3A.dwg
 DATE/TIME : 11/23/2017 3:02:49 PM
 USER : JTB

LEGEND	
	Existing Pavement Marking Removal
	① Temporary Pavement Marking (4" Solid White) Removable
	② Temporary Pavement Marking (4" Solid Yellow) Removable
	③ Temporary Transverse Pavement Marking (24" Stop Bar) Removable
	④ Temporary Transverse Pavement Marking (6" Crosswalk) Removable
	⑤ Pavement Message Marking, Remove
	⑥ Temporary Pavement Message Marking (Lane Indication Arrow) Removable
	⑦ Transverse Marking, Remove

NOTES:
 MOT Design Speed = 45 mph
 MOT Posted Speed = 40 mph
 Existing pavement markings to be removed when in conflict with MOT scheme.
 Channelizing Devices to be spaced per Standard Drawings.
 Signing to be placed per applicable Standard Drawings.
 Existing posted speed limit signs to be covered when different from MOT posted speed.
 Access to drives to be provided at all times unless other access to property is available.

RECOMMENDED FOR APPROVAL	DESIGN ENGINEER	DATE
DESIGNED: MAM	DRAWN: RTB	
CHECKED: MAB	CHECKED: MAM	

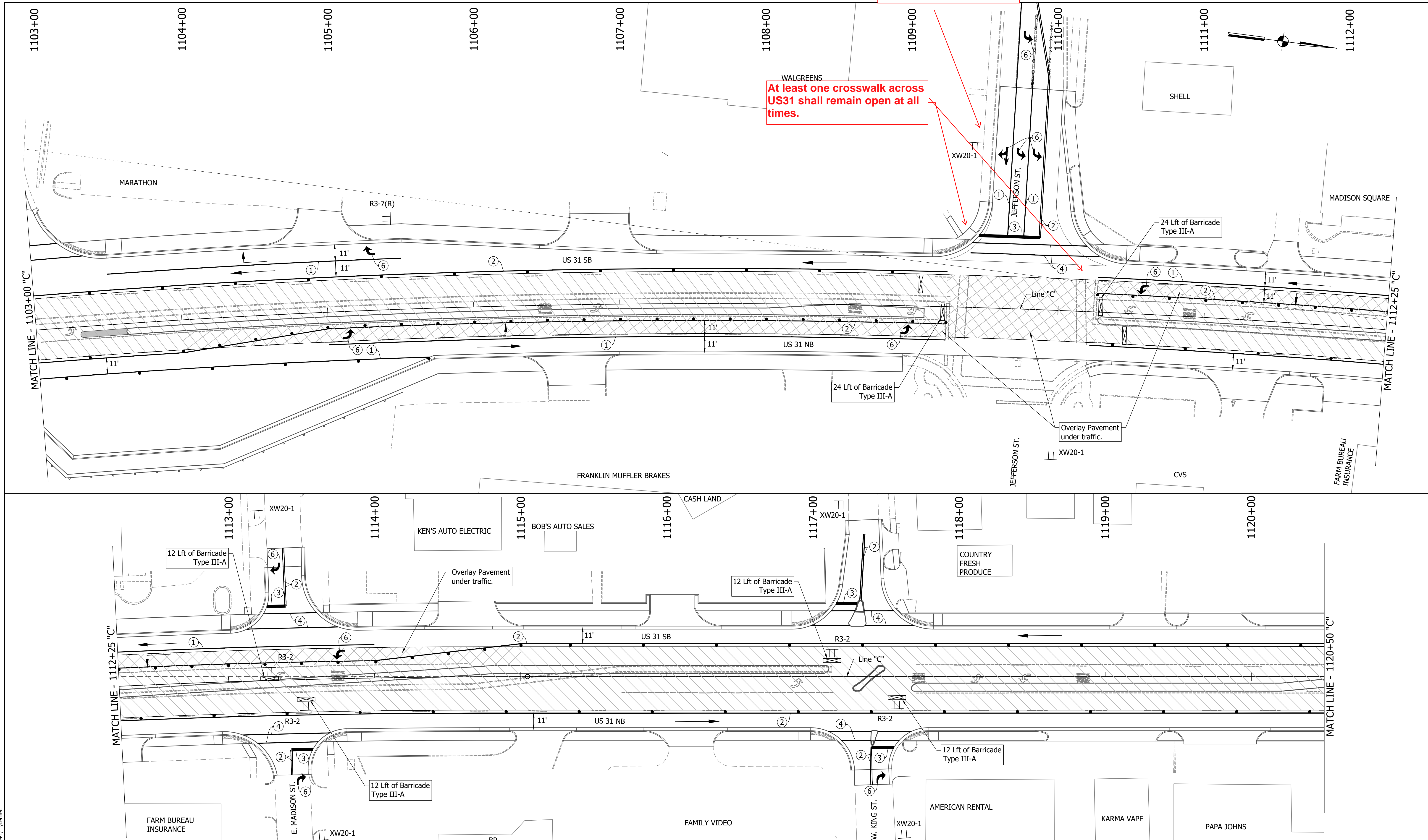
INDIANA
DEPARTMENT OF TRANSPORTATION

MAINTENANCE OF TRAFFIC
PHASE 3A

HORIZONTAL SCALE	BRIDGE FILE
1"=30'	
VERTICAL SCALE	DESIGNATION
1"=5'	1800082
SURVEY BOOK	SHEETS
	33 of 440
CONTRACT	PROJECT
R-41481	1800082

Historic Greenway Trail, Phase 4

At least one crosswalk across US31 shall remain open at all times.



DIRECTORY PATH : R:\Active\Franklin_Chris\31Design\CAD\Plans
 FILENAME : MOT-PH3A.dwg
 DATE/TIME : 11/20/2017 3:02 PM
 USER : T.yip

LEGEND	
	Existing Pavement Marking Removal
	① Temporary Pavement Marking (4" Solid White) Removable
	② Temporary Pavement Marking (4" Solid Yellow) Removable
	③ Temporary Transverse Pavement Marking (24" Stop Bar) Removable
	④ Temporary Transverse Pavement Marking (6" Crosswalk) Removable
	⑤ Pavement Message Marking, Remove
	⑥ Temporary Pavement Message Marking (Lane Indication Arrow) Removable
	⑦ Transverse Marking, Remove

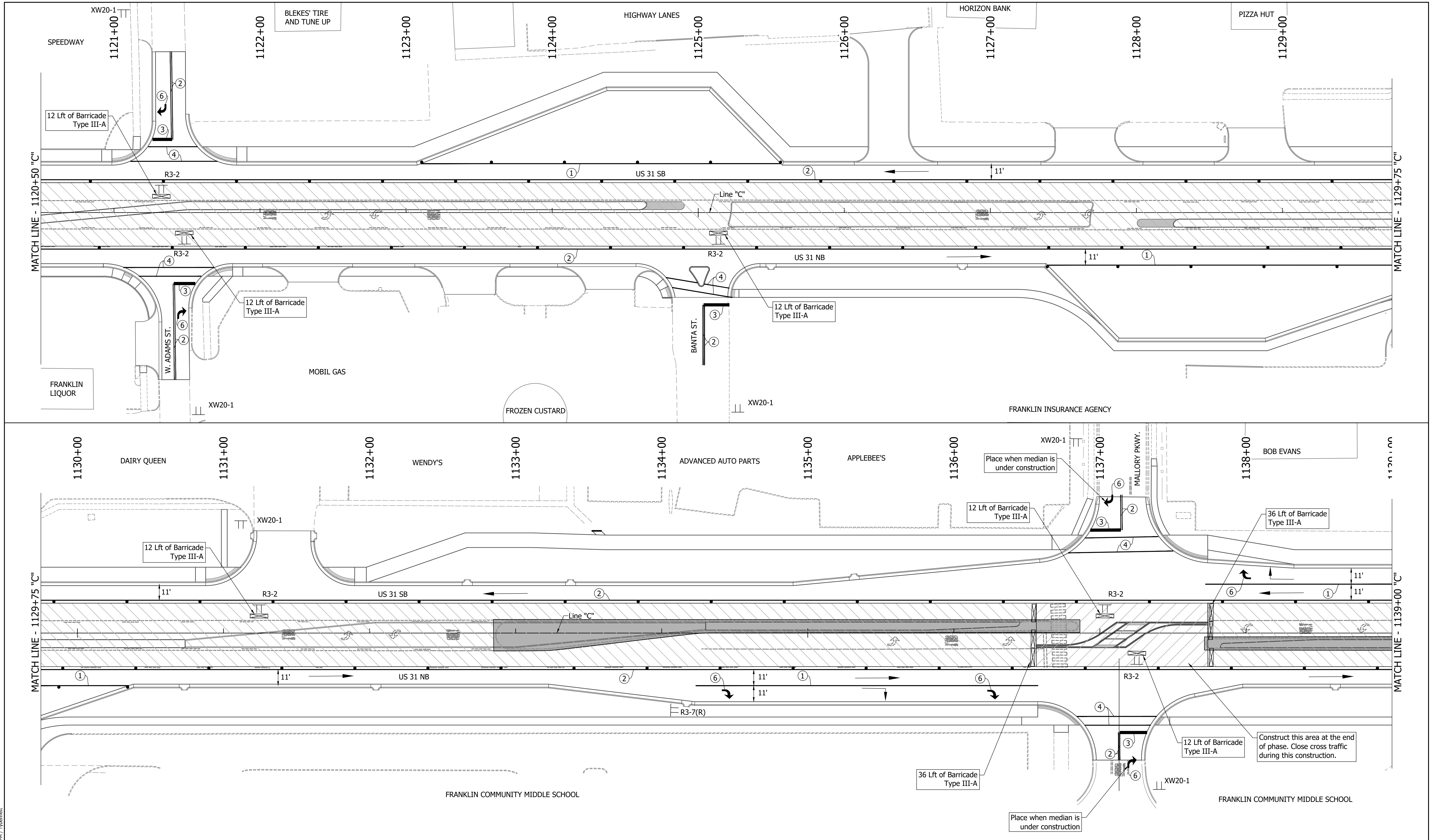
NOTES:
 MOT Design Speed = 45 mph
 MOT Posted Speed = 40 mph
 Existing pavement markings to be removed when in conflict with MOT scheme.
 Channelizing Devices to be spaced per Standard Drawings.
 Signing to be placed per applicable Standard Drawings.
 Existing posted speed limit signs to be covered when different from MOT posted speed.
 Access to drives to be provided at all times unless other access to property is available.

RECOMMENDED FOR APPROVAL		DESIGN ENGINEER		DATE
DESIGNED:	MAM	DRAWN:	RTB	
CHECKED:	MAB	CHECKED:	MAM	

INDIANA
DEPARTMENT OF TRANSPORTATION

MAINTENANCE OF TRAFFIC
PHASE 3A

HORIZONTAL SCALE		BRIDGE FILE	
1"=30'			
VERTICAL SCALE		DESIGNATION	
1"=5'			1800082
SURVEY BOOK		SHEETS	
		34	of 440
CONTRACT		PROJECT	
R-41481			1800082



DIRECTORY PATH : R:\Active\Franklin_CIVIL\31Design\CAD\Plans
 FILENAME : MOT-Phase3A.dwg
 DATE/TIME : 11/23/2017 3:02:49 PM
 USER : JTB

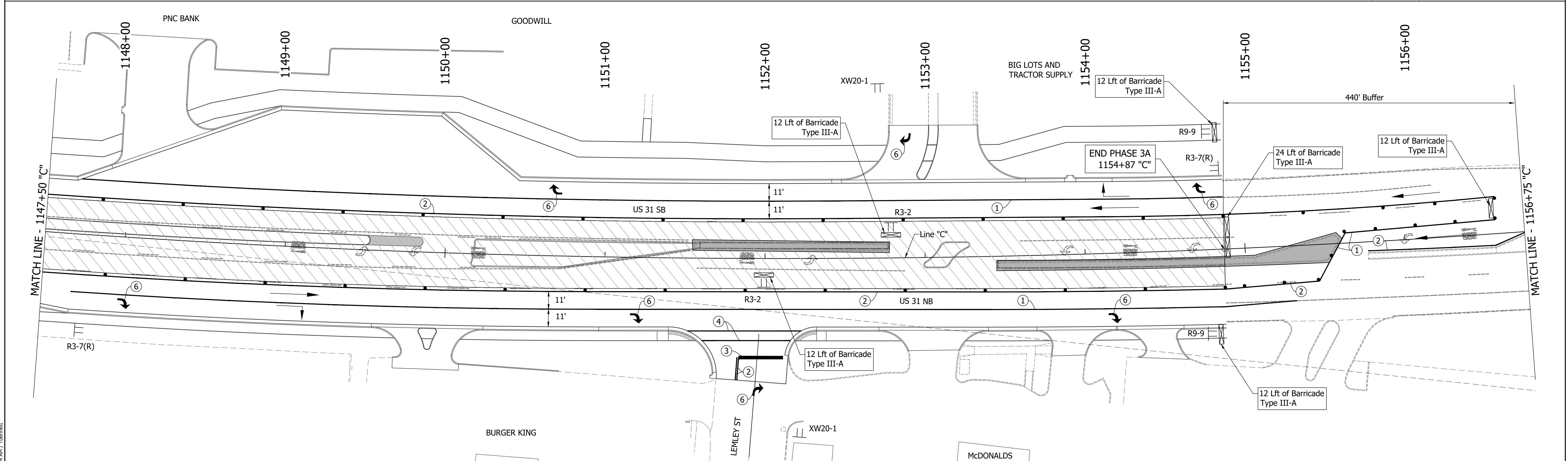
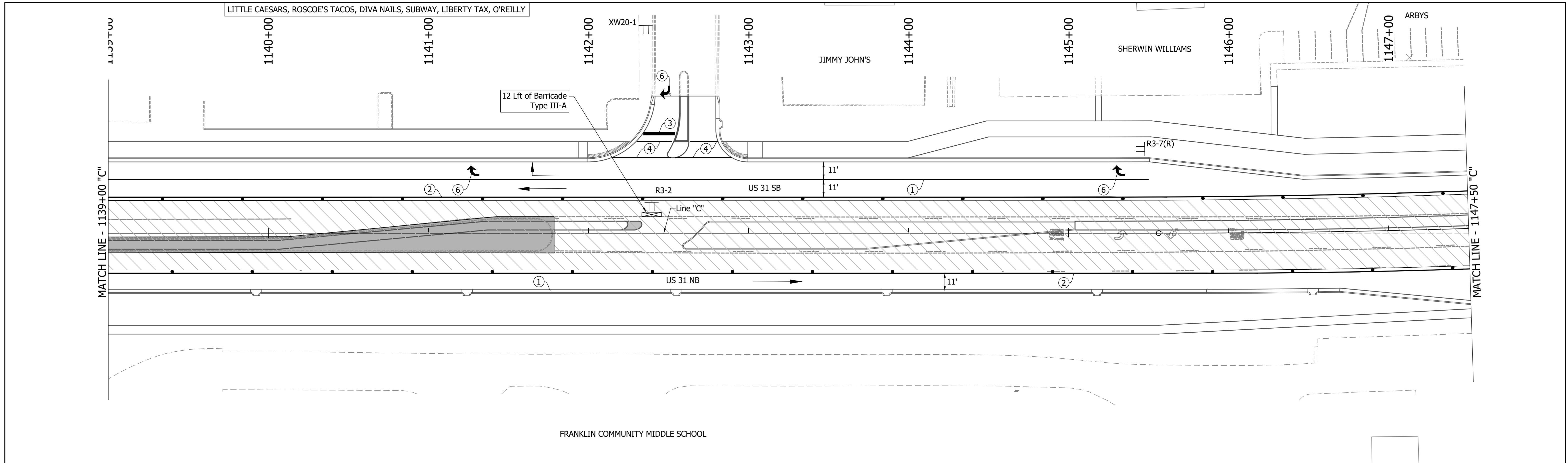
LEGEND	
	Existing Pavement Marking Removal
	① Temporary Pavement Marking (4" Solid White) Removable
	② Temporary Pavement Marking (4" Solid Yellow) Removable
	③ Temporary Transverse Pavement Marking (24" Stop Bar) Removable
	④ Temporary Transverse Pavement Marking (6" Crosswalk) Removable
	⑤ Pavement Message Marking, Remove
	⑥ Temporary Pavement Message Marking (Lane Indication Arrow) Removable
	⑦ Transverse Marking, Remove

NOTES:
 MOT Design Speed = 45 mph
 MOT Posted Speed = 40 mph
 Existing pavement markings to be removed when in conflict with MOT scheme.
 Channelizing Devices to be spaced per Standard Drawings.
 Signing to be placed per applicable Standard Drawings.
 Existing posted speed limit signs to be covered when different from MOT posted speed.
 Access to drives to be provided at all times unless other access to property is available.

RECOMMENDED FOR APPROVAL		
DESIGNED:	DRAWN:	DATE:
MAM	RTB	
CHECKED:		
MAB	MAM	

INDIANA
DEPARTMENT OF TRANSPORTATION
MAINTENANCE OF TRAFFIC
PHASE 3A

HORIZONTAL SCALE		BRIDGE FILE	
1"=30'			
VERTICAL SCALE		DESIGNATION	
1"=5'		1800082	
SURVEY BOOK		SHEETS	
		35 of 440	
CONTRACT		PROJECT	
R-41481		1800082	



DIRECTORY PATH : R:\Active\Franklin_Chrisus 31Design\CAD\Plans
 FILENAME : MOT-Phase3a.dwg
 DATE/TIME : 1/18/2021 11:34 AM / Tbenmet

LEGEND	
	Traffic Drum
	Construction Area
	Traffic Flow
	Construction Sign
	Flashing Arrow Board
	Road Closure Sign Assembly
	Barricade Type III-A or III-B
	Existing Pavement Marking Removal
①	Temporary Pavement Marking (4" Solid White) Removable
②	Temporary Pavement Marking (4" Solid Yellow) Removable
③	Temporary Transverse Pavement Marking (24" Stop Bar) Removable
④	Temporary Transverse Pavement Marking (6" Crosswalk) Removable
⑤	Pavement Message Marking, Remove
⑥	Temporary Pavement Message Marking (Lane Indication Arrow) Removable
⑦	Transverse Marking, Remove

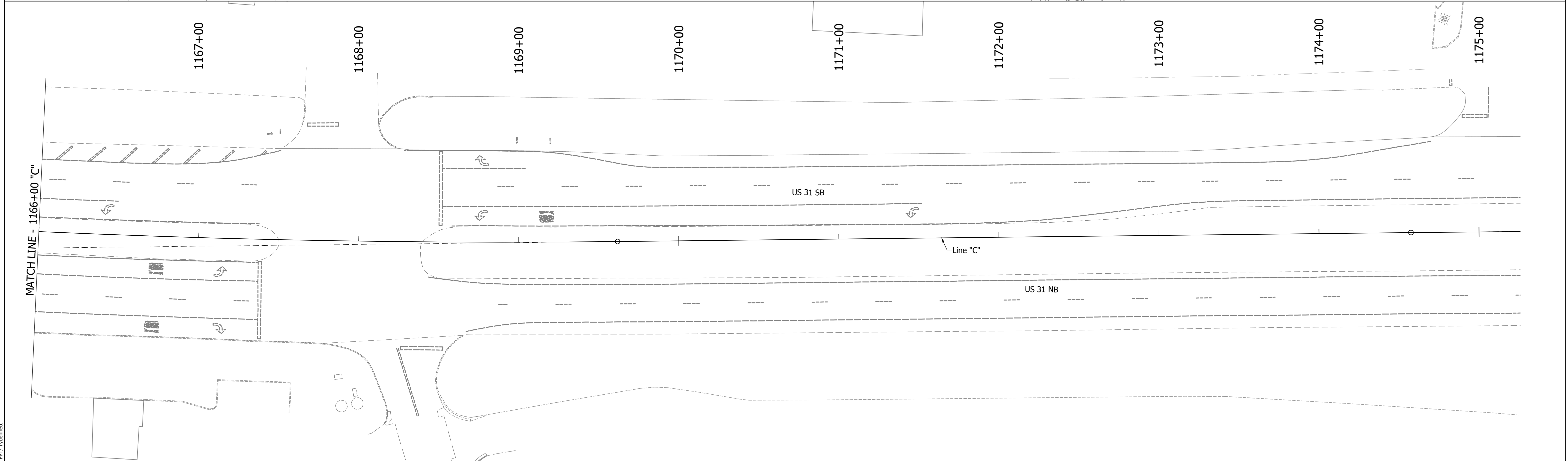
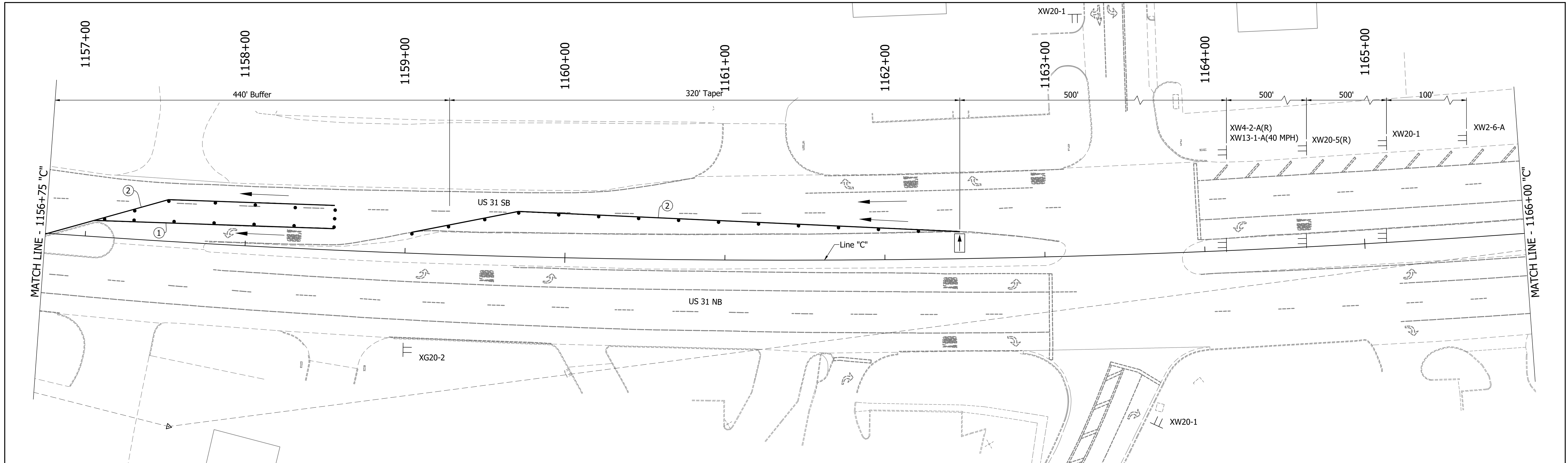
NOTES:
 MOT Design Speed = 45 mph
 MOT Posted Speed = 40 mph
 Existing pavement markings to be removed when in conflict with MOT scheme.
 Channelizing Devices to be spaced per Standard Drawings.
 Signing to be placed per applicable Standard Drawings.
 Existing posted speed limit signs to be covered when different from MOT posted speed.
 Access to drives to be provided at all times unless other access to property is available.

RECOMMENDED FOR APPROVAL	DESIGN ENGINEER	DATE
DESIGNED: MAM	DRAWN: RTB	
CHECKED: MAB	CHECKED: MAM	

INDIANA
DEPARTMENT OF TRANSPORTATION

MAINTENANCE OF TRAFFIC
PHASE 3A

HORIZONTAL SCALE	BRIDGE FILE
1"=30'	
VERTICAL SCALE	DESIGNATION
1"=5'	1800082
SURVEY BOOK	SHEETS
	36 of 440
CONTRACT	PROJECT
R-41481	1800082



DIRECTORY PATH : R:\Active\Franklin_CIVIL\31\Design\CAD\Plans
 FILENAME : MOT-PH3A.dwg
 DATE/TIME : 11/23/2011 3:02 PM / Typemanet

LEGEND	
	Traffic Drum
	Construction Area
	Traffic Flow
	Construction Sign
	Flashing Arrow Board
	Road Closure Sign Assembly
	Barricade Type III-A or III-B
	Existing Pavement Marking Removal
①	Temporary Pavement Marking (4" Solid White) Removable
②	Temporary Pavement Marking (4" Solid Yellow) Removable
③	Temporary Transverse Pavement Marking (24" Stop Bar) Removable
④	Temporary Transverse Pavement Marking (6" Crosswalk) Removable
⑤	Pavement Message Marking, Remove
⑥	Temporary Pavement Message Marking (Lane Indication Arrow) Removable
⑦	Transverse Marking, Remove

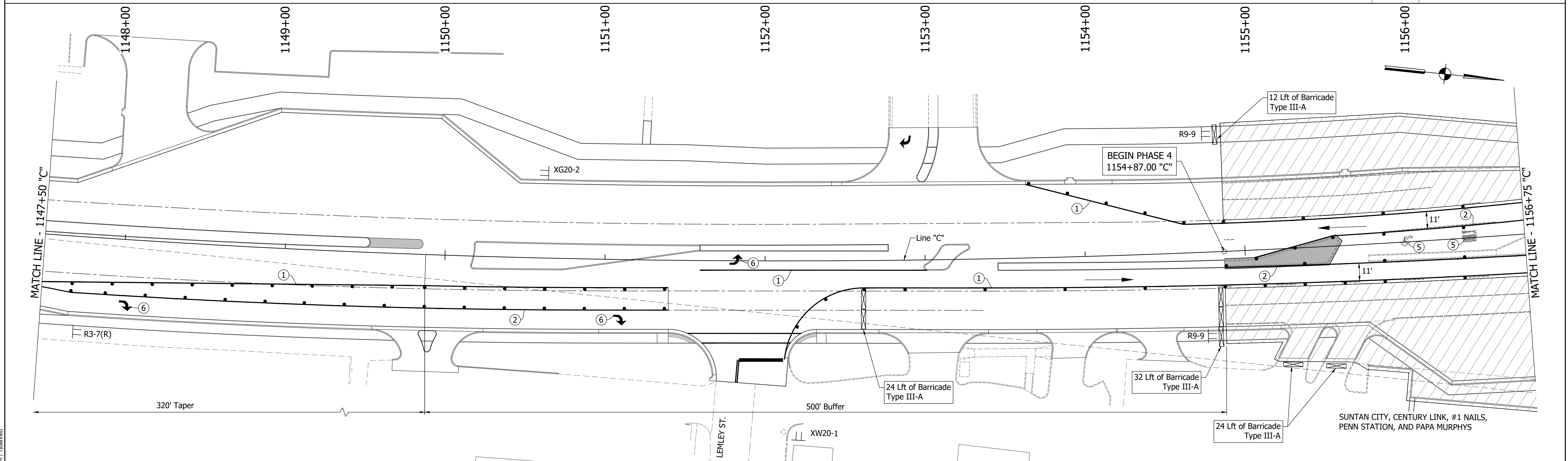
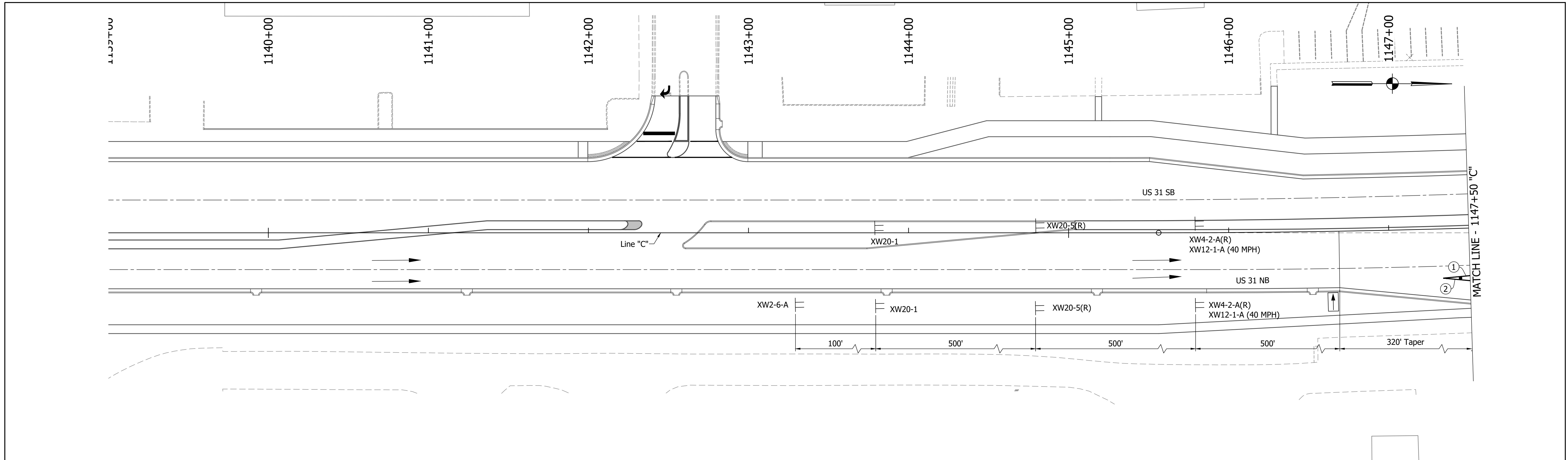
NOTES:
 MOT Design Speed = 45 mph
 MOT Posted Speed = 40 mph
 Existing pavement markings to be removed when in conflict with MOT scheme.
 Channelizing Devices to be spaced per Standard Drawings.
 Signing to be placed per applicable Standard Drawings.
 Existing posted speed limit signs to be covered when different from MOT posted speed.
 Access to drives to be provided at all times unless other access to property is available.

RECOMMENDED FOR APPROVAL	DESIGN ENGINEER	DATE
DESIGNED: MAM	DRAWN: RTB	
CHECKED: MAB	CHECKED: MAM	

INDIANA
DEPARTMENT OF TRANSPORTATION

MAINTENANCE OF TRAFFIC
PHASE 3A

HORIZONTAL SCALE	BRIDGE FILE
1"=30'	
VERTICAL SCALE	DESIGNATION
1"=5'	1800082
SURVEY BOOK	SHEETS
	37 of 440
CONTRACT	PROJECT
R-41481	1800082



DIRECTORY PATH : R:\Active\Franklin, CHYRUS 3\Design\CAD\Plans
 FILENAME : MOT-PH-082
 DATE/USER : 3/27/2022 1:18 PM / JYhemmet

LEGEND	
	Traffic Drum
	Construction Area
	Traffic Flow
	Construction Sign
	Flashing Arrow Board
	Road Closure Sign Assembly
	Barricade Type III-A or III-B
	Existing Pavement Marking Removal
①	Temporary Pavement Marking (4" Solid White) Removable
②	Temporary Pavement Marking (4" Solid Yellow) Removable
③	Temporary Transverse Pavement Marking (24" Stop Bar) Removable
④	Temporary Transverse Pavement Marking (6" Crosswalk) Removable
⑤	Pavement Message Marking, Remove
⑥	Temporary Pavement Message Marking (Lane Indication Arrow) Removable
⑦	Transverse Marking, Remove

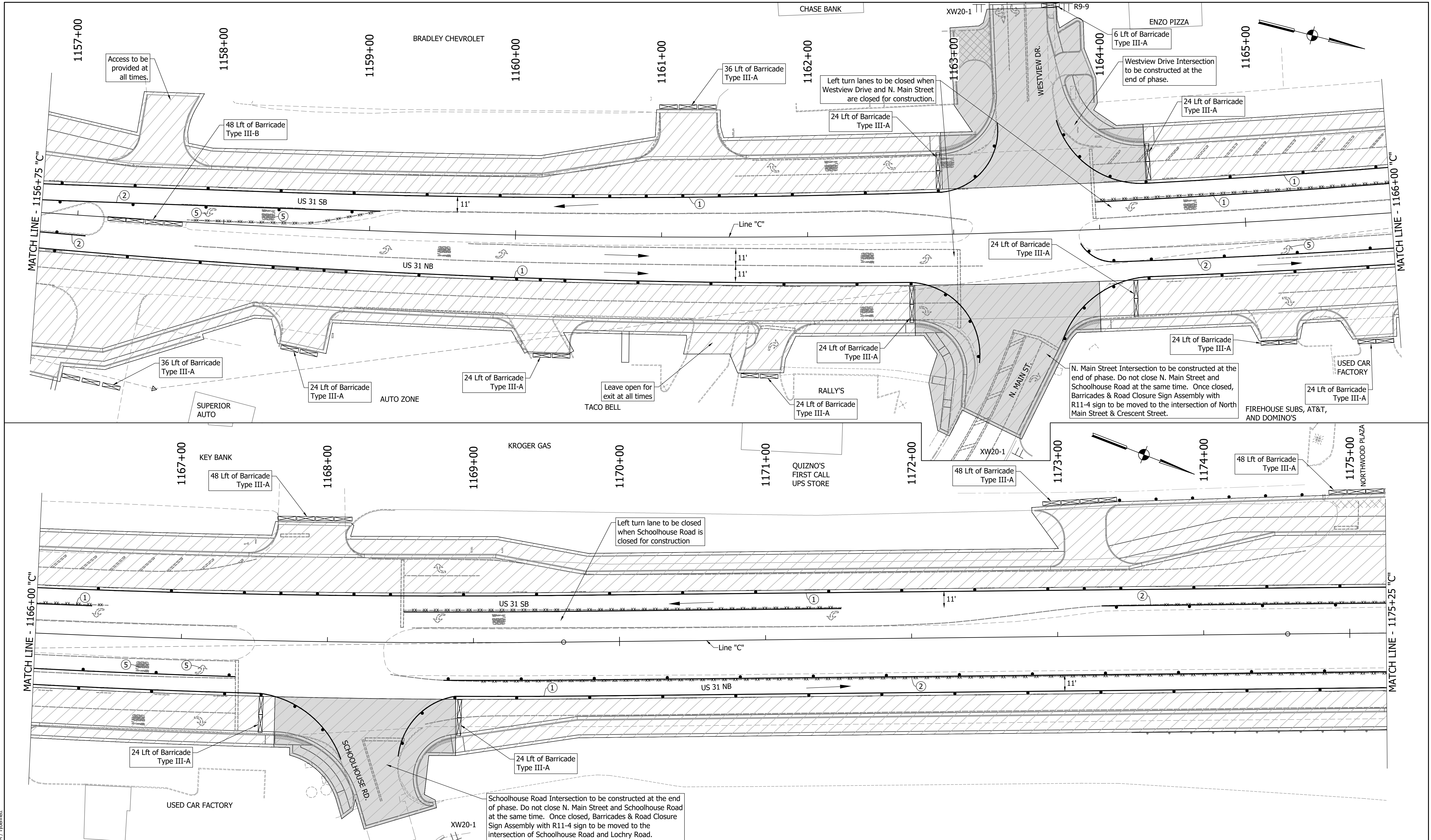
NOTES:
 MOT Design Speed = 45 mph
 MOT Posted Speed = 40 mph
 Existing pavement markings to be removed when in conflict with MOT scheme.
 Channelizing Devices to be spaced per Standard Drawings.
 Signing to be placed per applicable Standard Drawings.
 Existing posted speed limit signs to be covered when different from MOT posted speed.
 Access to drives to be provided at all times unless other access to property is available.

RECOMMENDED FOR APPROVAL	DESIGN ENGINEER	DATE
DESIGNED: MAM	DRAWN: RTB	
CHECKED: MAB	CHECKED: MAM	

INDIANA
DEPARTMENT OF TRANSPORTATION

MAINTENANCE OF TRAFFIC
PHASE 4

HORIZONTAL SCALE	BRIDGE FILE
1"=30'	
VERTICAL SCALE	DESIGNATION
1"=5'	1800082
SURVEY BOOK	SHEETS
	38 of 440
CONTRACT	PROJECT
R-41481	1800082



DIRECTORY PATH : R:\Active\Franklin_CIVIL\31Design\CAD\Plans
 FILENAME : MOT-PH-01.dwg
 DATE/TIME : 3/27/2022 1:18 PM / Typemanet
 USER : DATE/TIME :

LEGEND	
	Existing Pavement Marking Removal
	① Temporary Pavement Marking (4" Solid White) Removable
	② Temporary Pavement Marking (4" Solid Yellow) Removable
	③ Temporary Transverse Pavement Marking (24" Stop Bar) Removable
	④ Temporary Transverse Pavement Marking (6" Crosswalk) Removable
	⑤ Pavement Message Marking, Remove
	⑥ Temporary Pavement Message Marking (Lane Indication Arrow) Removable
	⑦ Transverse Marking, Remove

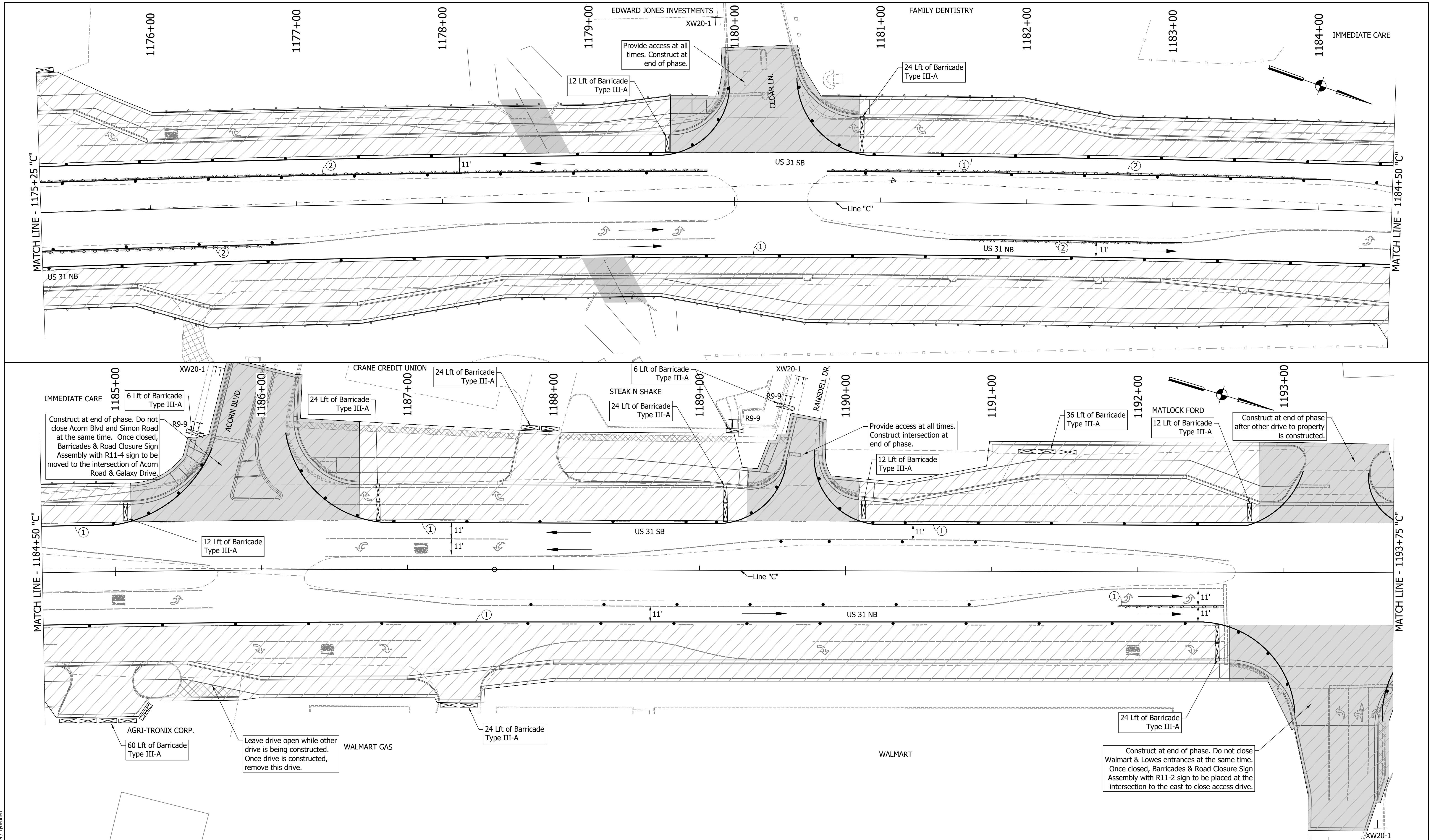
NOTES:
 MOT Design Speed = 45 mph
 MOT Posted Speed = 40 mph
 Existing pavement markings to be removed when in conflict with MOT scheme.
 Channelizing Devices to be spaced per Standard Drawings.
 Signing to be placed per applicable Standard Drawings.
 Existing posted speed limit signs to be covered when different from MOT posted speed.
 Access to drives to be provided at all times unless other access to property is available.

RECOMMENDED FOR APPROVAL		
DESIGNED:	DRAWN:	DATE:
MAM	RTB	
CHECKED:		
MAB	MAM	

INDIANA
DEPARTMENT OF TRANSPORTATION

MAINTENANCE OF TRAFFIC
PHASE 4

HORIZONTAL SCALE	BRIDGE FILE
1"=30'	
VERTICAL SCALE	DESIGNATION
1"=5'	1800082
SURVEY BOOK	SHEETS
	39 of 440
CONTRACT	PROJECT
R-41481	1800082



DIRECTORY PATH : R:\Active\Franklin_CIVIL\3D\Design\CAD\Plans
 FILENAME : NOT-FILED.dwg
 DATE/TIME : 3/27/2022 1:18 PM / Typenamet

LEGEND	
	Existing Pavement Marking Removal
	① Temporary Pavement Marking (4" Solid White) Removable
	② Temporary Pavement Marking (4" Solid Yellow) Removable
	③ Temporary Transverse Pavement Marking (24" Stop Bar) Removable
	④ Temporary Transverse Pavement Marking (6" Crosswalk) Removable
	⑤ Pavement Message Marking, Remove
	⑥ Temporary Pavement Message Marking (Lane Indication Arrow) Removable
	⑦ Transverse Marking, Remove

NOTES:
 MOT Design Speed = 45 mph
 MOT Posted Speed = 40 mph
 Existing pavement markings to be removed when in conflict with MOT scheme.
 Channelizing Devices to be spaced per Standard Drawings.
 Signing to be placed per applicable Standard Drawings.
 Existing posted speed limit signs to be covered when different from MOT posted speed.
 Access to drives to be provided at all times unless other access to property is available.

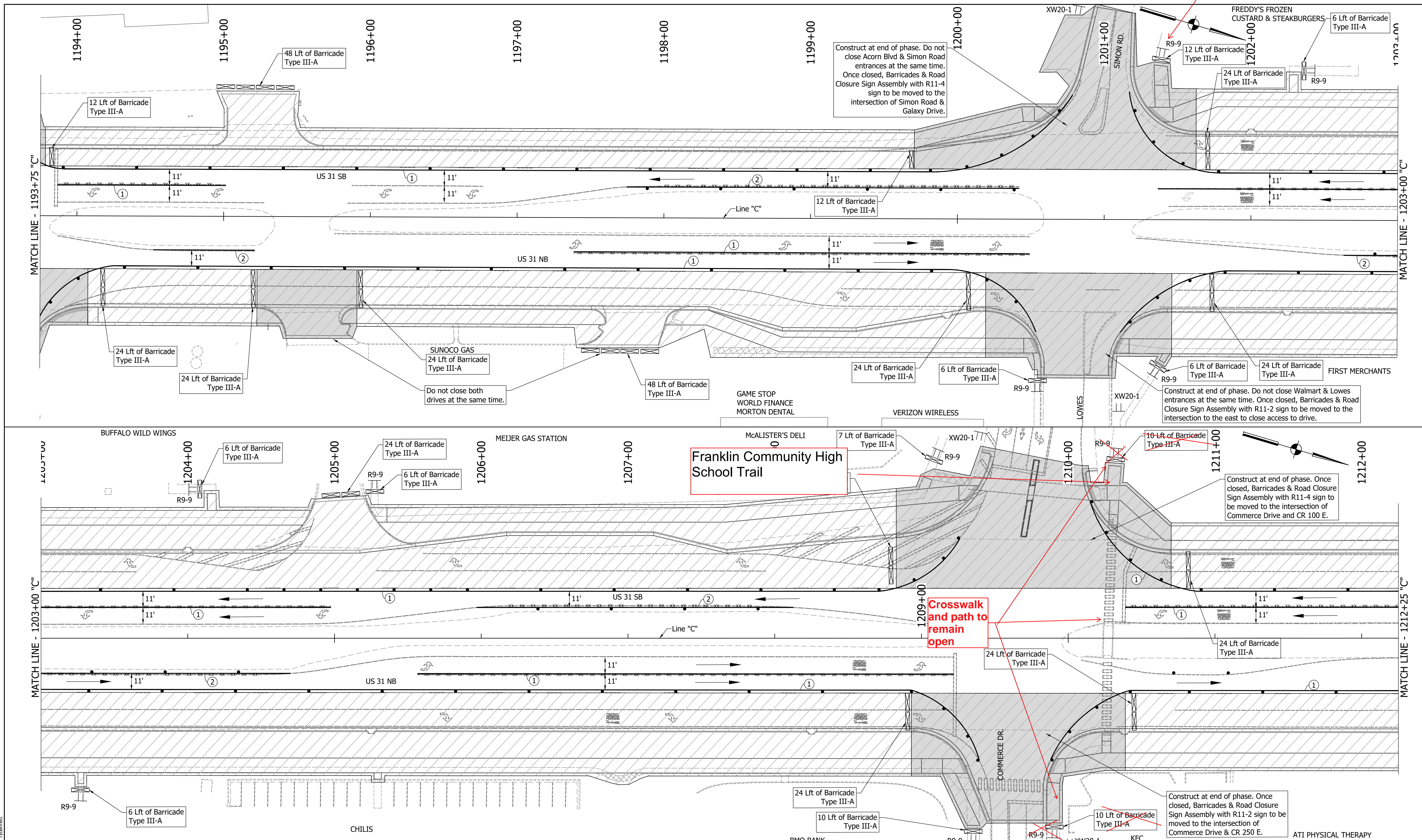
RECOMMENDED FOR APPROVAL		
DESIGNED:	DRAWN:	DATE:
MAM	RTB	
CHECKED:	CHECKED:	
MAB	MAM	

INDIANA
DEPARTMENT OF TRANSPORTATION

MAINTENANCE OF TRAFFIC
PHASE 4

BRIDGE FILE	
HORIZONTAL SCALE	DESIGNATION
1"=30'	1800082
VERTICAL SCALE	SHEETS
1"=5'	40 of 440
SURVEY BOOK	PROJECT
R-41481	1800082

Simon Road Trail



DIRECTORY PATH : R:\Active\Franklin_CIVIL\3D\Design\CAD\Plans
 FILENAME : NOT#HH.dwg
 DATE/TIME : 3/27/2022 1:18 PM / Typemanet

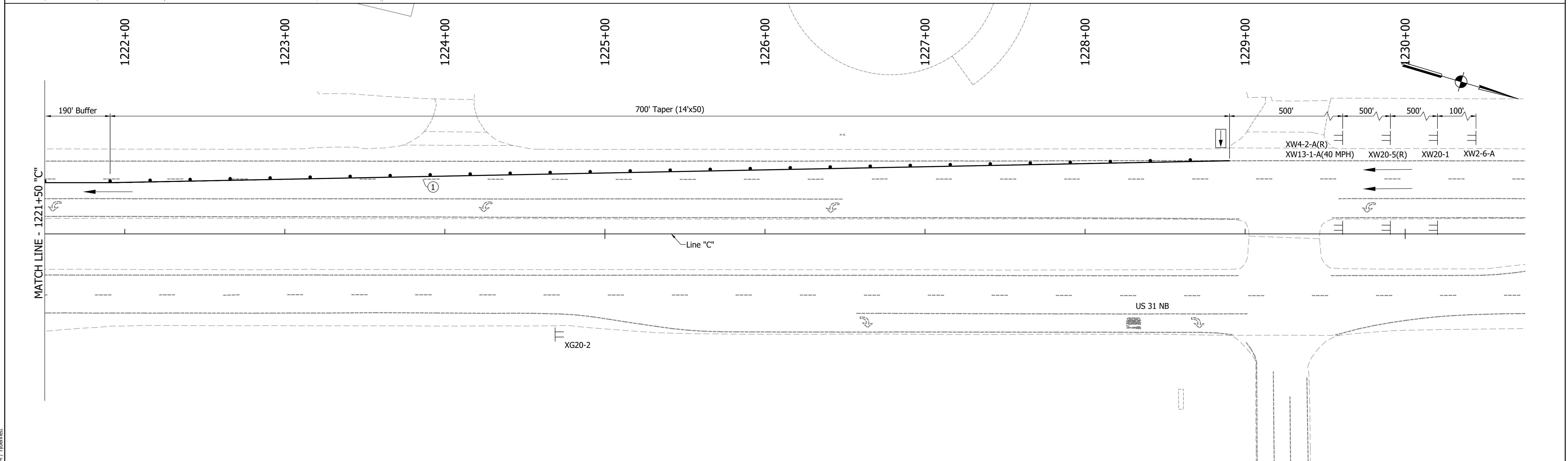
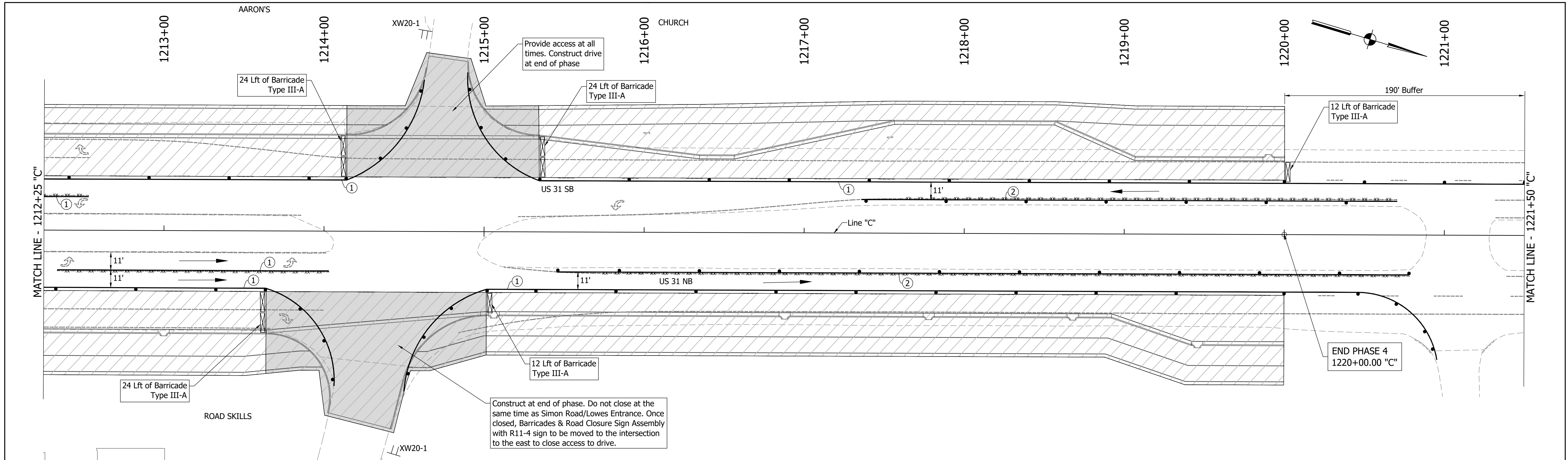
LEGEND	
	Existing Pavement Marking Removal
	① Temporary Pavement Marking (4" Solid White) Removable
	② Temporary Pavement Marking (4" Solid Yellow) Removable
	③ Temporary Transverse Pavement Marking (24" Stop Bar) Removable
	④ Temporary Transverse Pavement Marking (6" Crosswalk) Removable
	⑤ Pavement Message Marking, Remove
	⑥ Temporary Pavement Message Marking (Lane Indication Arrow) Removable
	⑦ Transverse Marking, Remove

NOTES:
 MOT Design Speed = 45 mph
 MOT Posted Speed = 40 mph
 Existing pavement markings to be removed when in conflict with MOT scheme.
 Channelizing Devices to be spaced per Standard Drawings.
 Signing to be placed per applicable Standard Drawings.
 Existing posted speed limit signs to be covered when different from MOT posted speed.
 Access to drives to be provided at all times unless other access to property is available.

RECOMMENDED FOR APPROVAL		
DESIGNED:	DRAWN:	DATE:
MAM	RTB	
CHECKED:		
MAB	MAM	

INDIANA
DEPARTMENT OF TRANSPORTATION
MAINTENANCE OF TRAFFIC
PHASE 4

HORIZONTAL SCALE		BRIDGE FILE	
1"=30'			
VERTICAL SCALE		DESIGNATION	
1"=5'			1800082
SURVEY BOOK		SHEETS	
		41	of 440
CONTRACT		PROJECT	
R-41481			1800082



DIRECTORY PATH : R:\Active\Franklin_CIVIL\3D\Design\CAD\Plans
 FILENAME : MOT-PH4.dwg
 DATE/TIME : 3/27/2022 1:18 PM / Typemanet

LEGEND	
	Traffic Drum
	Construction Area
	Traffic Flow
	Construction Sign
	Flashing Arrow Board
	Road Closure Sign Assembly
	Barricade Type III-A or III-B
	Existing Pavement Marking Removal
①	Temporary Pavement Marking (4" Solid White) Removable
②	Temporary Pavement Marking (4" Solid Yellow) Removable
③	Temporary Transverse Pavement Marking (24" Stop Bar) Removable
④	Temporary Transverse Pavement Marking (6" Crosswalk) Removable
⑤	Pavement Message Marking, Remove
⑥	Temporary Pavement Message Marking (Lane Indication Arrow) Removable
⑦	Transverse Marking, Remove

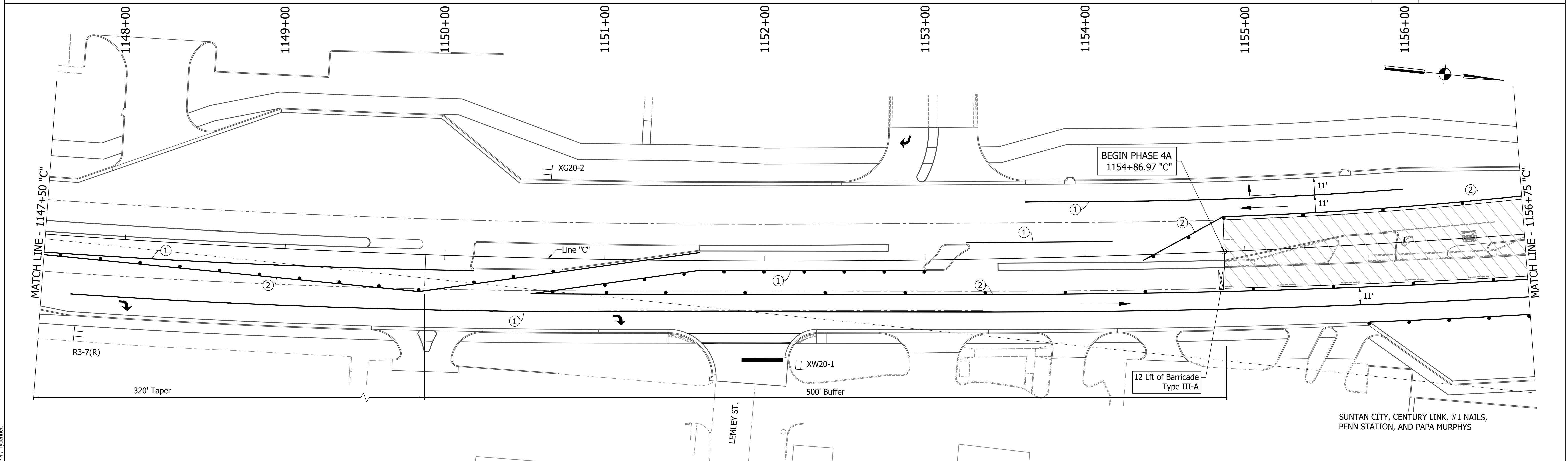
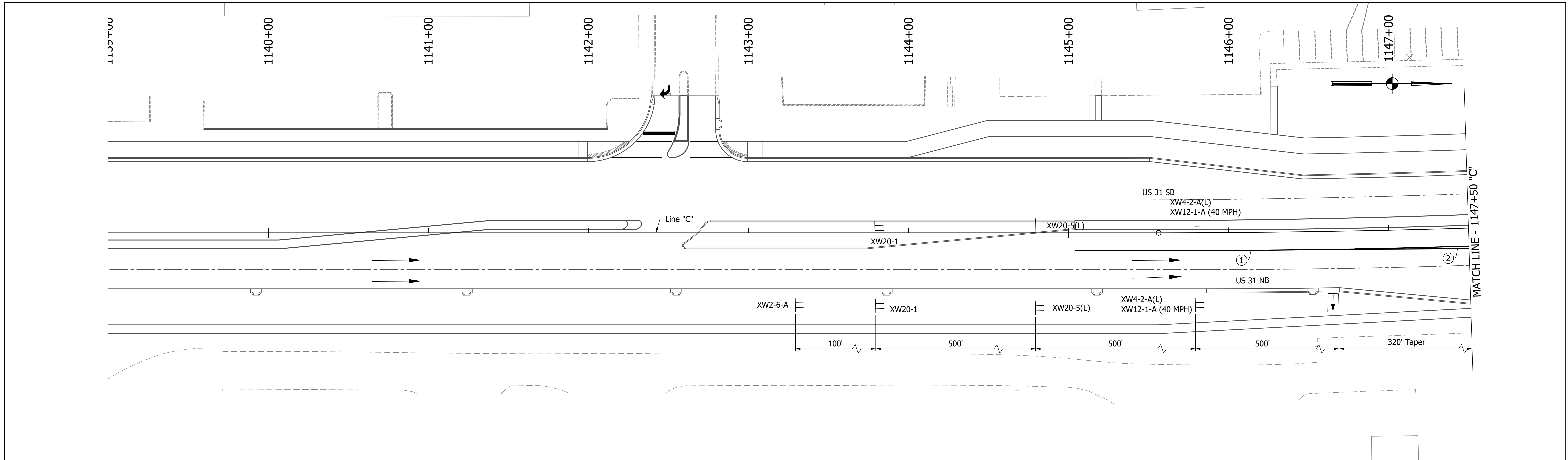
NOTES:
 MOT Design Speed = 45 mph
 MOT Posted Speed = 40 mph
 Existing pavement markings to be removed when in conflict with MOT scheme.
 Channelizing Devices to be spaced per Standard Drawings.
 Signing to be placed per applicable Standard Drawings.
 Existing posted speed limit signs to be covered when different from MOT posted speed.
 Access to drives to be provided at all times unless other access to property is available.

RECOMMENDED FOR APPROVAL	DESIGN ENGINEER	DATE
DESIGNED: MAM	DRAWN: RTB	
CHECKED: MAB	CHECKED: MAM	

INDIANA
DEPARTMENT OF TRANSPORTATION

MAINTENANCE OF TRAFFIC
PHASE 4

HORIZONTAL SCALE	BRIDGE FILE
1"=30'	
VERTICAL SCALE	DESIGNATION
1"=5'	1800082
SURVEY BOOK	SHEETS
	42 of 440
CONTRACT	PROJECT
R-41481	1800082



DIRECTORY PATH : R:\Active\Franklin_CIVIL\3D\Design\CAD\Plans
 FILENAME : MOT-Phase4A.dwg
 DATE/TIME : 11/23/2011 4:58 PM
 USER : T.Yip

LEGEND	
	Traffic Drum
	Construction Area
	Traffic Flow
	Construction Sign
	Flashing Arrow Board
	Road Closure Sign Assembly
	Barricade Type III-A or III-B
	Existing Pavement Marking Removal
	Temporary Pavement Marking (4" Solid White) Removable
	Temporary Pavement Marking (4" Solid Yellow) Removable
	Temporary Transverse Pavement Marking (24" Stop Bar) Removable
	Temporary Transverse Pavement Marking (6" Crosswalk) Removable
	Pavement Message Marking, Remove
	Temporary Pavement Message Marking (Lane Indication Arrow) Removable
	Transverse Marking, Remove

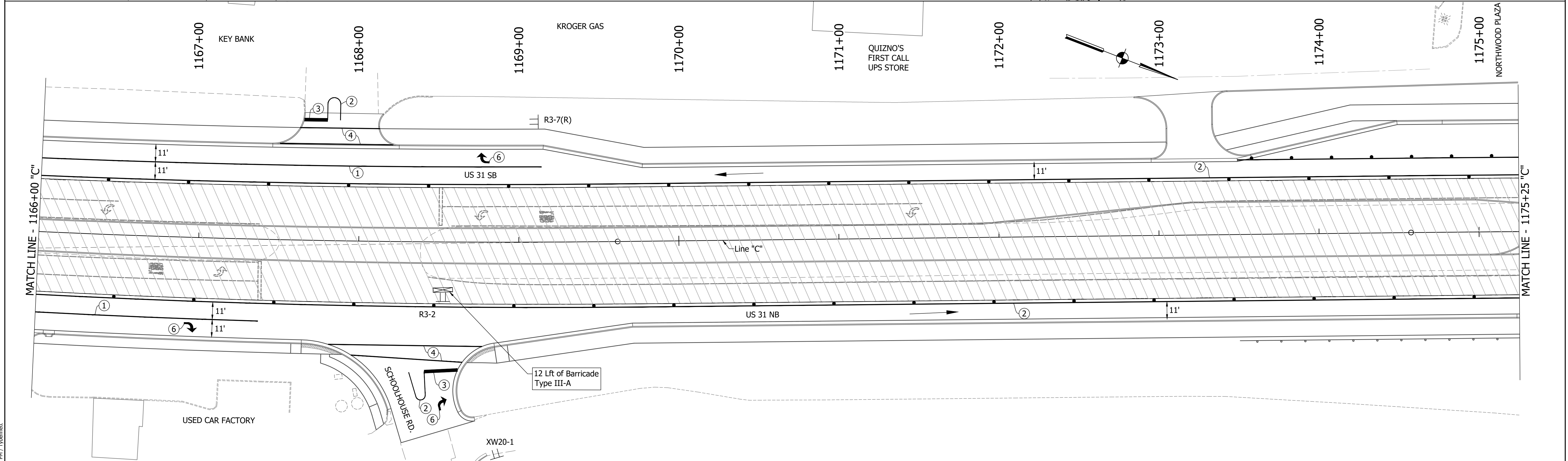
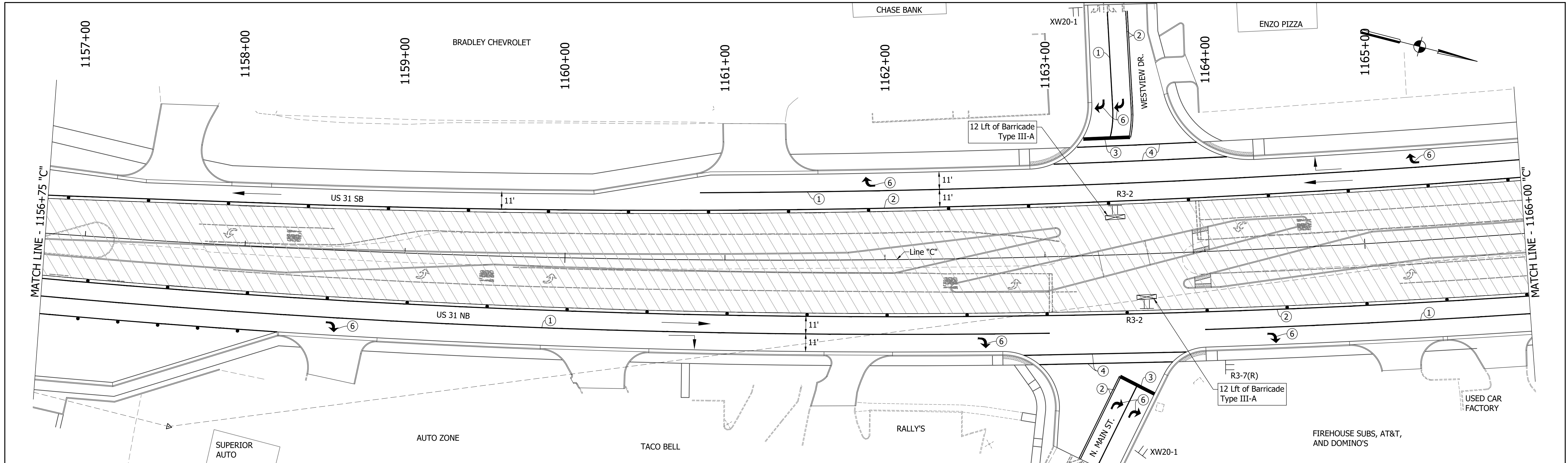
NOTES:
 MOT Design Speed = 45 mph
 MOT Posted Speed = 40 mph
 Existing pavement markings to be removed when in conflict with MOT scheme.
 Channelizing Devices to be spaced per Standard Drawings.
 Signing to be placed per applicable Standard Drawings.
 Existing posted speed limit signs to be covered when different from MOT posted speed.
 Access to drives to be provided at all times unless other access to property is available.

DESIGNED:	MAM	DRAWN:	RTB
CHECKED:	MAB	CHECKED:	MAM

INDIANA
DEPARTMENT OF TRANSPORTATION

MAINTENANCE OF TRAFFIC
PHASE 4A

HORIZONTAL SCALE	BRIDGE FILE
1"=30'	
VERTICAL SCALE	DESIGNATION
1"=5'	1800082
SURVEY BOOK	SHEETS
	43 of 440
CONTRACT	PROJECT
R-41481	1800082



DIRECTORY PATH : R:\Active\Projects\CHYUS 31\Design\CAD\Plans
 FILENAME : MOT-Phase4.dwg
 DATE/TIME : 11/23/2011 4:58 PM / Typemanet

LEGEND	
	Existing Pavement Marking Removal
	① Temporary Pavement Marking (4" Solid White) Removable
	② Temporary Pavement Marking (4" Solid Yellow) Removable
	③ Temporary Transverse Pavement Marking (24" Stop Bar) Removable
	④ Temporary Transverse Pavement Marking (6" Crosswalk) Removable
	⑤ Pavement Message Marking, Remove
	⑥ Temporary Pavement Message Marking (Lane Indication Arrow) Removable
	⑦ Transverse Marking, Remove

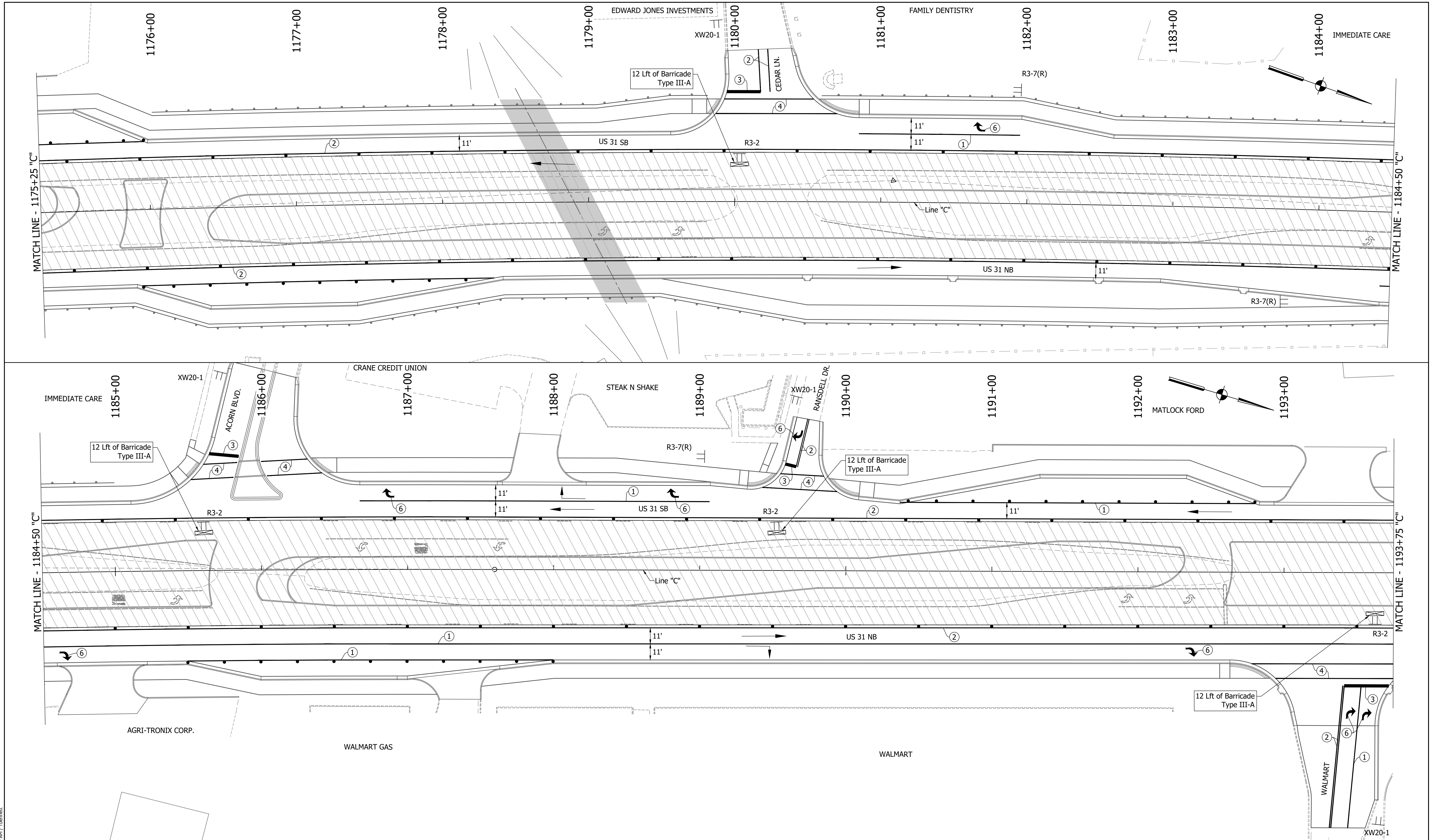
NOTES:
 MOT Design Speed = 45 mph
 MOT Posted Speed = 40 mph
 Existing pavement markings to be removed when in conflict with MOT scheme.
 Channelizing Devices to be spaced per Standard Drawings.
 Signing to be placed per applicable Standard Drawings.
 Existing posted speed limit signs to be covered when different from MOT posted speed.
 Access to drives to be provided at all times unless other access to property is available.

RECOMMENDED FOR APPROVAL		
DESIGNED:	DRAWN:	DATE:
MAM	RTB	
CHECKED:	CHECKED:	
MAB	MAM	

INDIANA
DEPARTMENT OF TRANSPORTATION

MAINTENANCE OF TRAFFIC
PHASE 4A

HORIZONTAL SCALE		BRIDGE FILE	
1"=30'			
VERTICAL SCALE		DESIGNATION	
1"=5'			
SURVEY BOOK		SHEETS	
		44	of 440
CONTRACT		PROJECT	
R-41481			1800082



DIRECTORY PATH : R:\Active\Franklin_CIVIL\3D\Design\CAD\Plans
 FILENAME : MOT-PH4A.dwg
 DATE/TIME : 1/18/2021 11:39 AM / Tbenett

LEGEND	
	Existing Pavement Marking Removal
	① Temporary Pavement Marking (4" Solid White) Removable
	② Temporary Pavement Marking (4" Solid Yellow) Removable
	③ Temporary Transverse Pavement Marking (24" Stop Bar) Removable
	④ Temporary Transverse Pavement Marking (6" Crosswalk) Removable
	⑤ Pavement Message Marking, Remove
	⑥ Temporary Pavement Message Marking (Lane Indication Arrow) Removable
	⑦ Transverse Marking, Remove

NOTES:
 MOT Design Speed = 45 mph
 MOT Posted Speed = 40 mph
 Existing pavement markings to be removed when in conflict with MOT scheme.
 Channelizing Devices to be spaced per Standard Drawings.
 Signing to be placed per applicable Standard Drawings.
 Existing posted speed limit signs to be covered when different from MOT posted speed.
 Access to drives to be provided at all times unless other access to property is available.

RECOMMENDED FOR APPROVAL		
DESIGNED:	DRAWN:	DATE:
MAM	RTB	
CHECKED:	CHECKED:	
MAB	MAM	

INDIANA
DEPARTMENT OF TRANSPORTATION

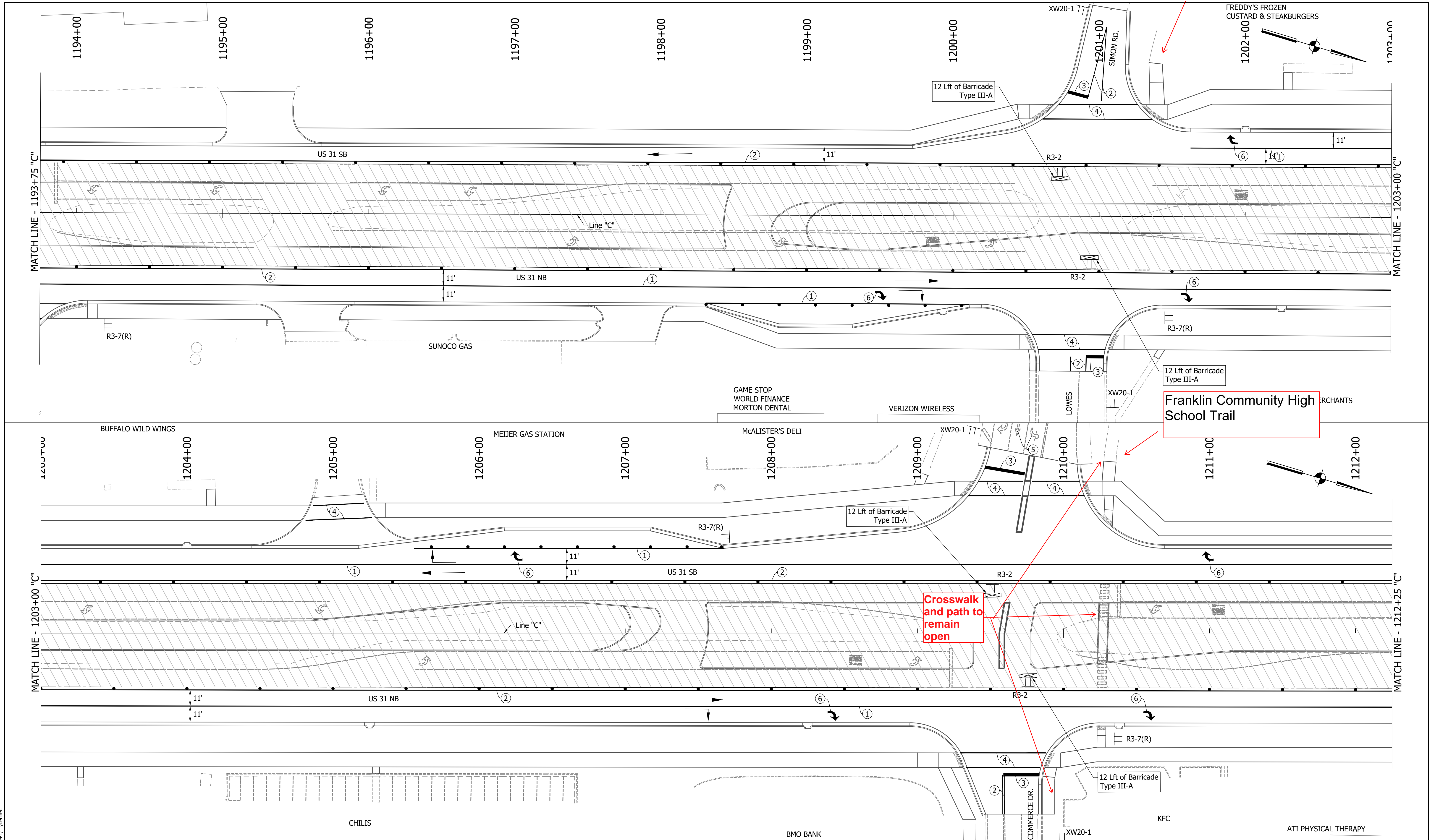
MAINTENANCE OF TRAFFIC
PHASE 4A

HORIZONTAL SCALE		BRIDGE FILE	
1"=30'			
VERTICAL SCALE		DESIGNATION	
1"=5'		1800082	
SURVEY BOOK		SHEETS	
		45	of 440
CONTRACT		PROJECT	
R-41481		1800082	

Simon Road Trail

Franklin Community High School Trail

Crosswalk and path to remain open



DIRECTORY PATH : R:\Active\Franklin_Civil\3D\Design\CAD\Plans
 FILENAME : MOT-PH4A.dwg
 DATE/TIME : 11/23/2011 4:58 PM / Typemanet
 USER : DANIELUSER

LEGEND	
	Existing Pavement Marking Removal
	① Temporary Pavement Marking (4" Solid White) Removable
	② Temporary Pavement Marking (4" Solid Yellow) Removable
	③ Temporary Transverse Pavement Marking (24" Stop Bar) Removable
	④ Temporary Transverse Pavement Marking (6" Crosswalk) Removable
	⑤ Pavement Message Marking, Remove
	⑥ Temporary Pavement Message Marking (Lane Indication Arrow) Removable
	⑦ Transverse Marking, Remove

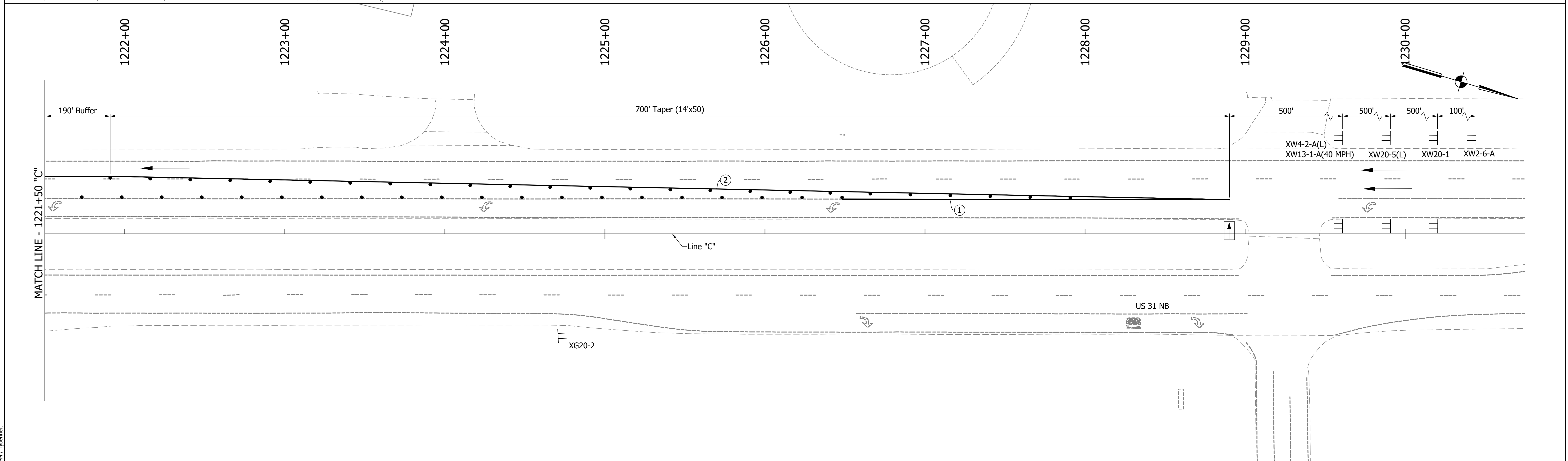
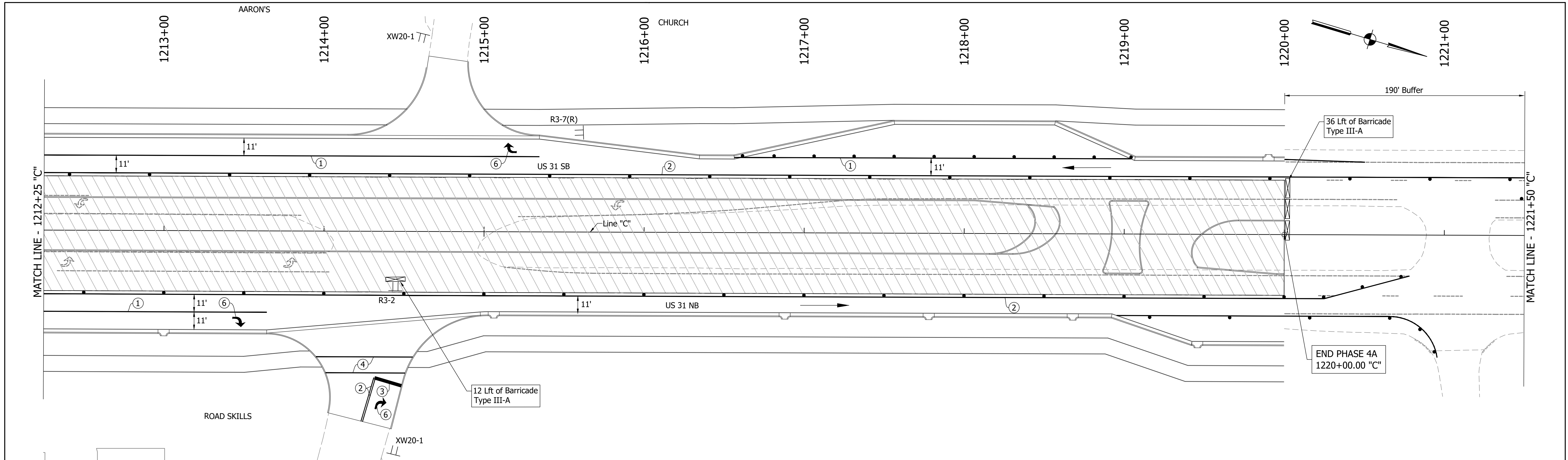
NOTES:
 MOT Design Speed = 45 mph
 MOT Posted Speed = 40 mph
 Existing pavement markings to be removed when in conflict with MOT scheme.
 Channelizing Devices to be spaced per Standard Drawings.
 Signing to be placed per applicable Standard Drawings.
 Existing posted speed limit signs to be covered when different from MOT posted speed.
 Access to drives to be provided at all times unless other access to property is available.

RECOMMENDED FOR APPROVAL		
DESIGNED:	DRAWN:	DATE:
MAM	RTB	
CHECKED:	CHECKED:	
MAB	MAM	

INDIANA
DEPARTMENT OF TRANSPORTATION

MAINTENANCE OF TRAFFIC
PHASE 4A

HORIZONTAL SCALE	BRIDGE FILE
1"=30'	
VERTICAL SCALE	DESIGNATION
1"=5'	1800082
SURVEY BOOK	SHEETS
	46 of 440
CONTRACT	PROJECT
R-41481	1800082



DIRECTORY PATH : R:\Active\Franklin_CIVIL\3D\Design\CAD\Plans
 FILENAME : MOT-PH4A.dwg
 DATE/TIME : 11/23/2011 4:58 PM
 USER : T.Ybernet

LEGEND	
	Traffic Drum
	Construction Area
	Traffic Flow
	Construction Sign
	Flashing Arrow Board
	Road Closure Sign Assembly
	Barricade Type III-A or III-B
	Existing Pavement Marking Removal
①	Temporary Pavement Marking (4" Solid White) Removable
②	Temporary Pavement Marking (4" Solid Yellow) Removable
③	Temporary Transverse Pavement Marking (24" Stop Bar) Removable
④	Temporary Transverse Pavement Marking (6" Crosswalk) Removable
⑤	Pavement Message Marking, Remove
⑥	Temporary Pavement Message Marking (Lane Indication Arrow) Removable
⑦	Transverse Marking, Remove

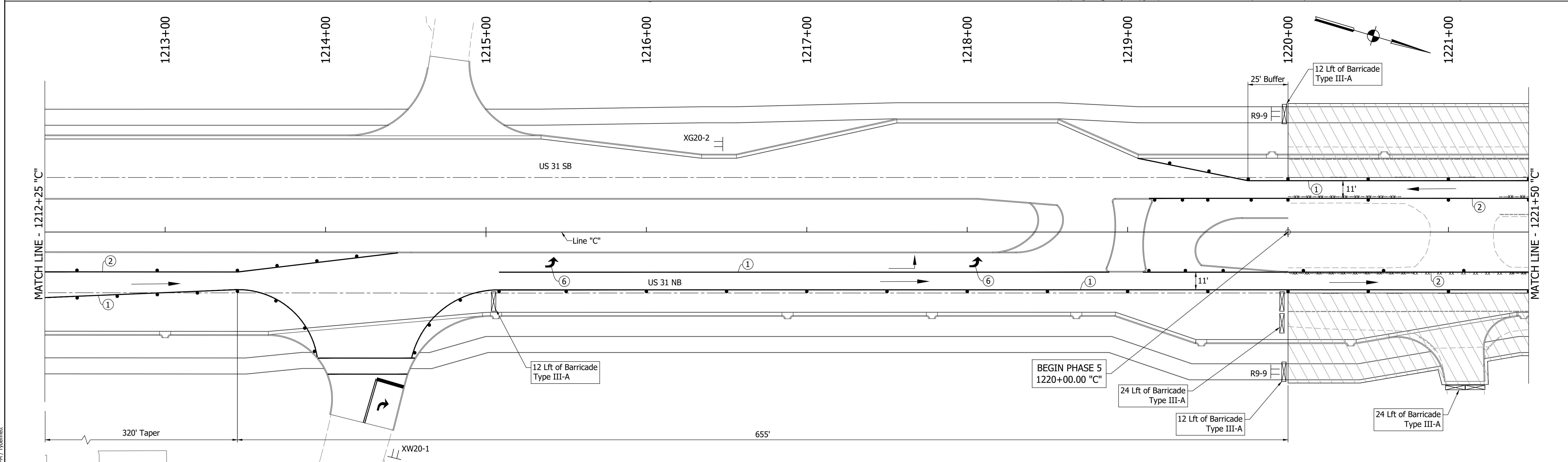
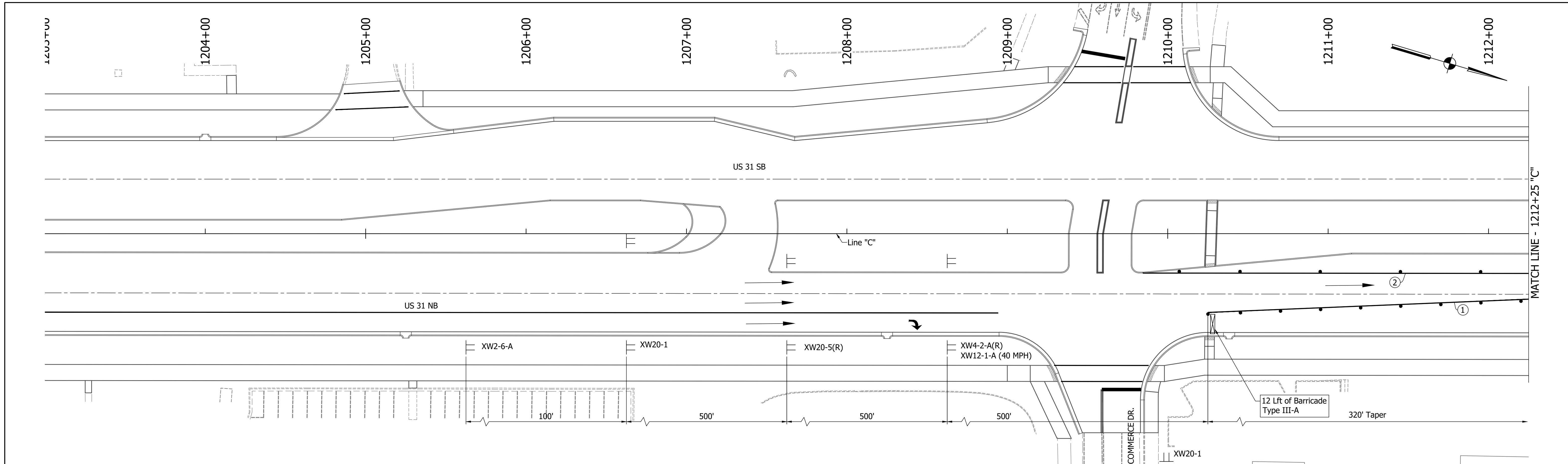
NOTES:
 MOT Design Speed = 45 mph
 MOT Posted Speed = 40 mph
 Existing pavement markings to be removed when in conflict with MOT scheme.
 Channelizing Devices to be spaced per Standard Drawings.
 Signing to be placed per applicable Standard Drawings.
 Existing posted speed limit signs to be covered when different from MOT posted speed.
 Access to drives to be provided at all times unless other access to property is available.

RECOMMENDED FOR APPROVAL	DESIGN ENGINEER	DATE
DESIGNED: MAM	DRAWN: RTB	
CHECKED: MAB	CHECKED: MAM	

INDIANA
DEPARTMENT OF TRANSPORTATION

MAINTENANCE OF TRAFFIC
PHASE 4A

HORIZONTAL SCALE	BRIDGE FILE
1"=30'	
VERTICAL SCALE	DESIGNATION
1"=5'	1800082
SURVEY BOOK	SHEETS
	47 of 440
CONTRACT	PROJECT
R-41481	1800082



DIRECTORY PATH : R:\Active\Franklin_Chris\31Design\CAD\Plans
 FILENAME : MOT-PHS.dwg
 DATE/TIME : 3/27/2022 1:18 PM / Typemanet
 USER :

LEGEND	
	Traffic Drum
	Construction Area
	Traffic Flow
	Construction Sign
	Flashing Arrow Board
	Road Closure Sign Assembly
	Barricade Type III-A or III-B
	Existing Pavement Marking Removal
	Temporary Pavement Marking (4" Solid White) Removable
	Temporary Pavement Marking (4" Solid Yellow) Removable
	Temporary Transverse Pavement Marking (24" Stop Bar) Removable
	Temporary Transverse Pavement Marking (6" Crosswalk) Removable
	Pavement Message Marking, Remove
	Temporary Pavement Message Marking (Lane Indication Arrow) Removable
	Transverse Marking, Remove

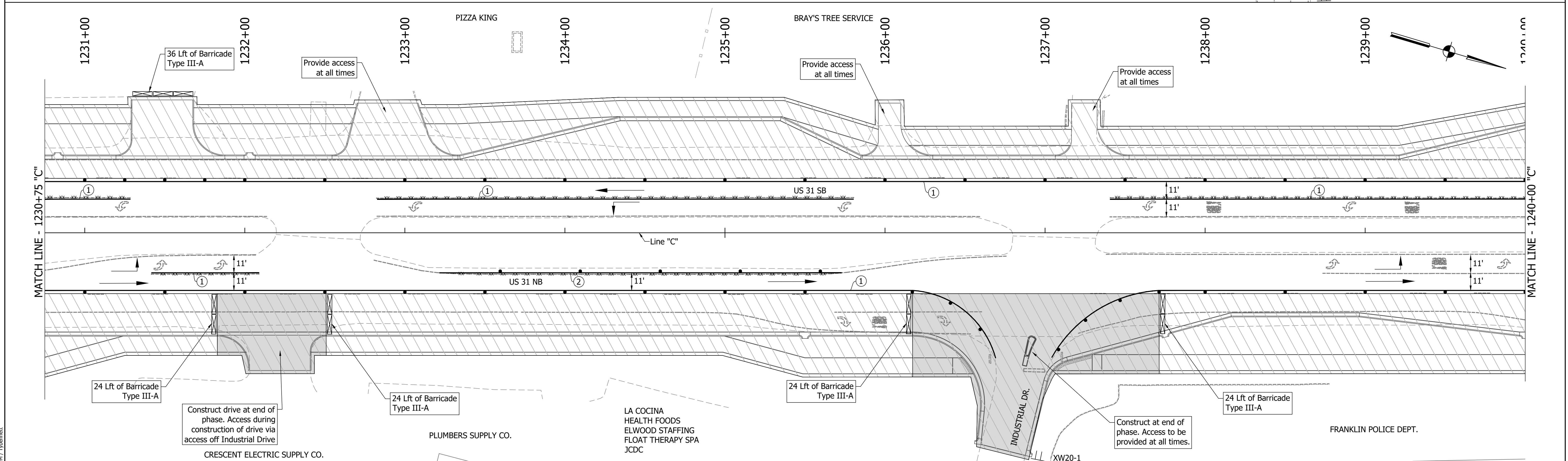
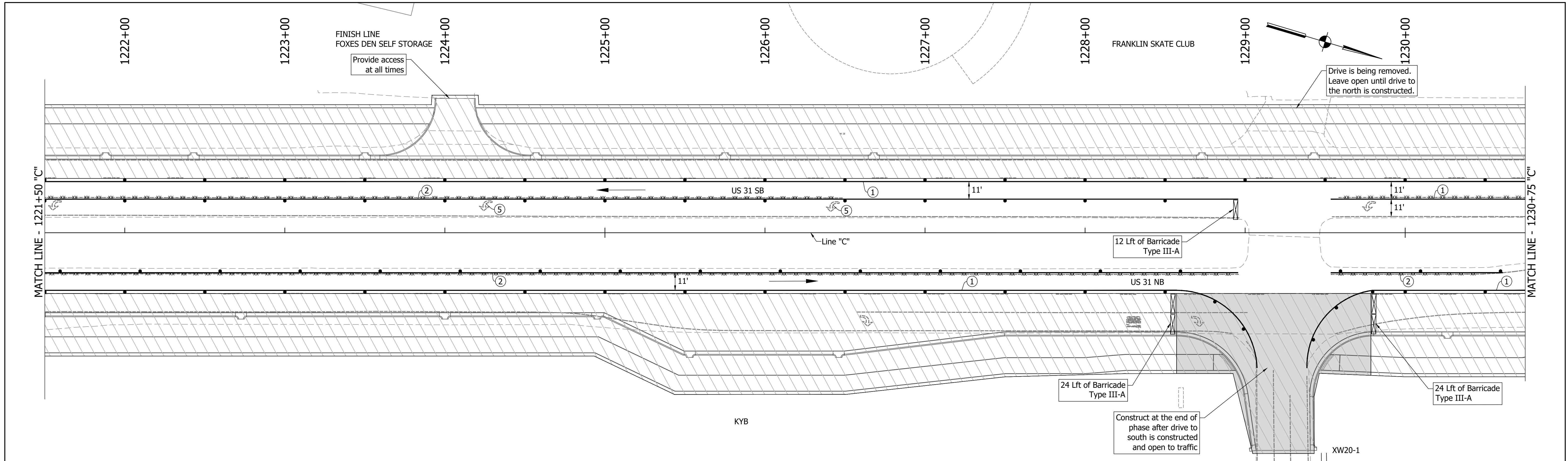
NOTES:
 MOT Design Speed = 45 mph
 MOT Posted Speed = 40 mph
 Existing pavement markings to be removed when in conflict with MOT scheme.
 Channelizing Devices to be spaced per Standard Drawings.
 Signing to be placed per applicable Standard Drawings.
 Existing posted speed limit signs to be covered when different from MOT posted speed.
 Access to drives to be provided at all times unless other access to property is available.

RECOMMENDED FOR APPROVAL	DESIGN ENGINEER	DATE
DESIGNED: MAM	DRAWN: RTB	
CHECKED: MAB	CHECKED: MAM	

INDIANA
DEPARTMENT OF TRANSPORTATION

MAINTENANCE OF TRAFFIC
PHASE 5

HORIZONTAL SCALE	BRIDGE FILE
1"=30'	
VERTICAL SCALE	DESIGNATION
1"=5'	1800082
SURVEY BOOK	SHEETS
	48 of 440
CONTRACT	PROJECT
R-41481	1800082



DIRECTORY PATH : R:\Active\Franklin_Chrisus_3\Design\CAD\Plans
 FILENAME : MOT-PHS.dwg
 DATE/TIME : 3/27/2022 1:18 PM / 1/10mmet

LEGEND	
	Existing Pavement Marking Removal
	① Temporary Pavement Marking (4" Solid White) Removable
	② Temporary Pavement Marking (4" Solid Yellow) Removable
	③ Temporary Transverse Pavement Marking (24" Stop Bar) Removable
	④ Temporary Transverse Pavement Marking (6" Crosswalk) Removable
	⑤ Pavement Message Marking, Remove
	⑥ Temporary Pavement Message Marking (Lane Indication Arrow) Removable
	⑦ Transverse Marking, Remove

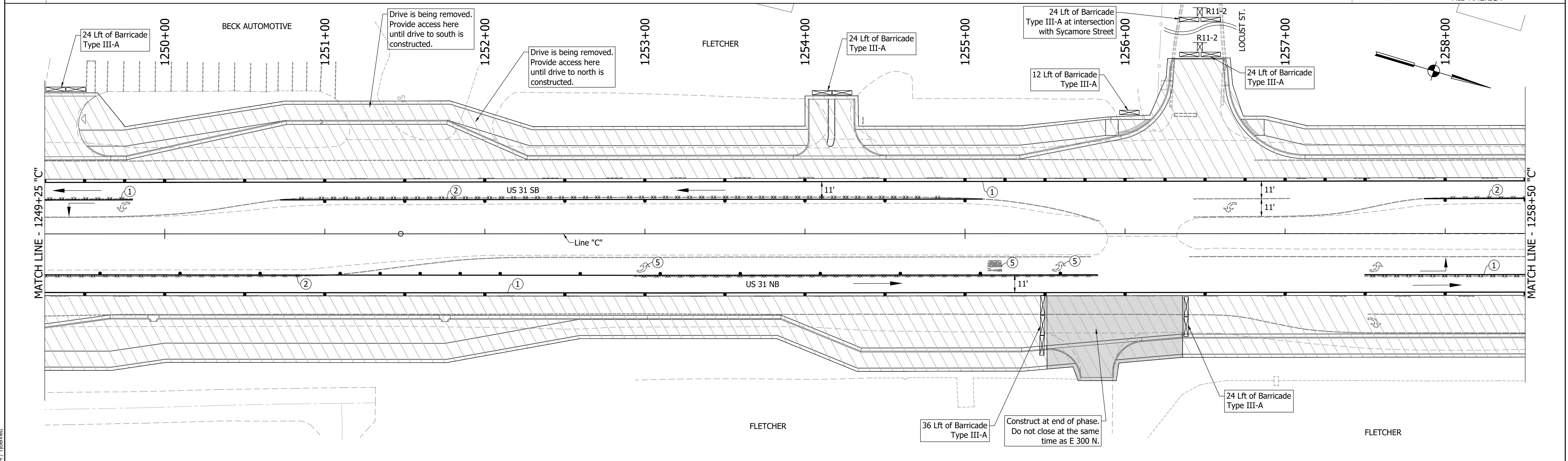
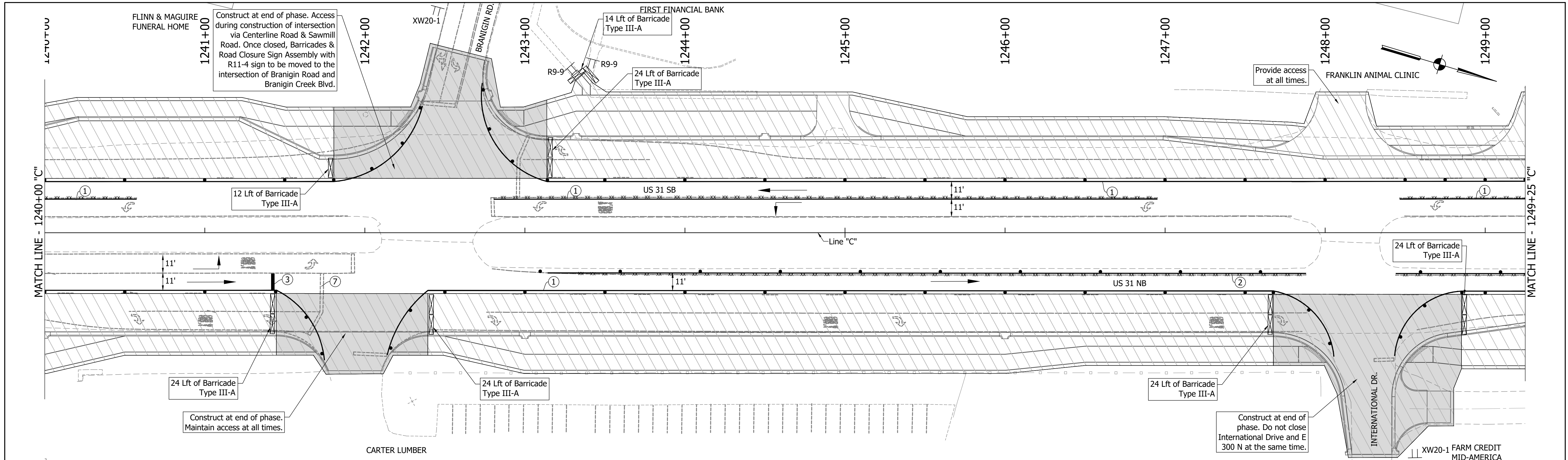
NOTES:
 MOT Design Speed = 45 mph
 MOT Posted Speed = 40 mph
 Existing pavement markings to be removed when in conflict with MOT scheme.
 Channelizing Devices to be spaced per Standard Drawings.
 Signing to be placed per applicable Standard Drawings.
 Existing posted speed limit signs to be covered when different from MOT posted speed.
 Access to drives to be provided at all times unless other access to property is available.

RECOMMENDED FOR APPROVAL	DESIGN ENGINEER	DATE
DESIGNED: MAM	DRAWN: RTB	
CHECKED: MAB	CHECKED: MAM	

INDIANA
DEPARTMENT OF TRANSPORTATION

MAINTENANCE OF TRAFFIC
PHASE 5

HORIZONTAL SCALE	BRIDGE FILE
1"=30'	
VERTICAL SCALE	DESIGNATION
1"=5'	1800082
SURVEY BOOK	SHEETS
	49 of 440
CONTRACT	PROJECT
R-41481	1800082



DIRECTORY PATH : R:\Active\Franklin_CIVIL\3D\Design\CAD\Plans
 FILENAME : MOT-PHS.dwg
 DATE/TIME : 3/27/2022 1:18 PM / Typemanet

LEGEND	
	Traffic Drum
	Construction Area
	Traffic Flow
	Construction Sign
	Flashing Arrow Board
	Road Closure Sign Assembly
	Barricade Type III-A or III-B
	Existing Pavement Marking Removal
	Temporary Pavement Marking (4" Solid White) Removable
	Temporary Pavement Marking (4" Solid Yellow) Removable
	Temporary Transverse Pavement Marking (24" Stop Bar) Removable
	Temporary Transverse Pavement Marking (6" Crosswalk) Removable
	Pavement Message Marking, Remove
	Temporary Pavement Message Marking (Lane Indication Arrow) Removable
	Transverse Marking, Remove

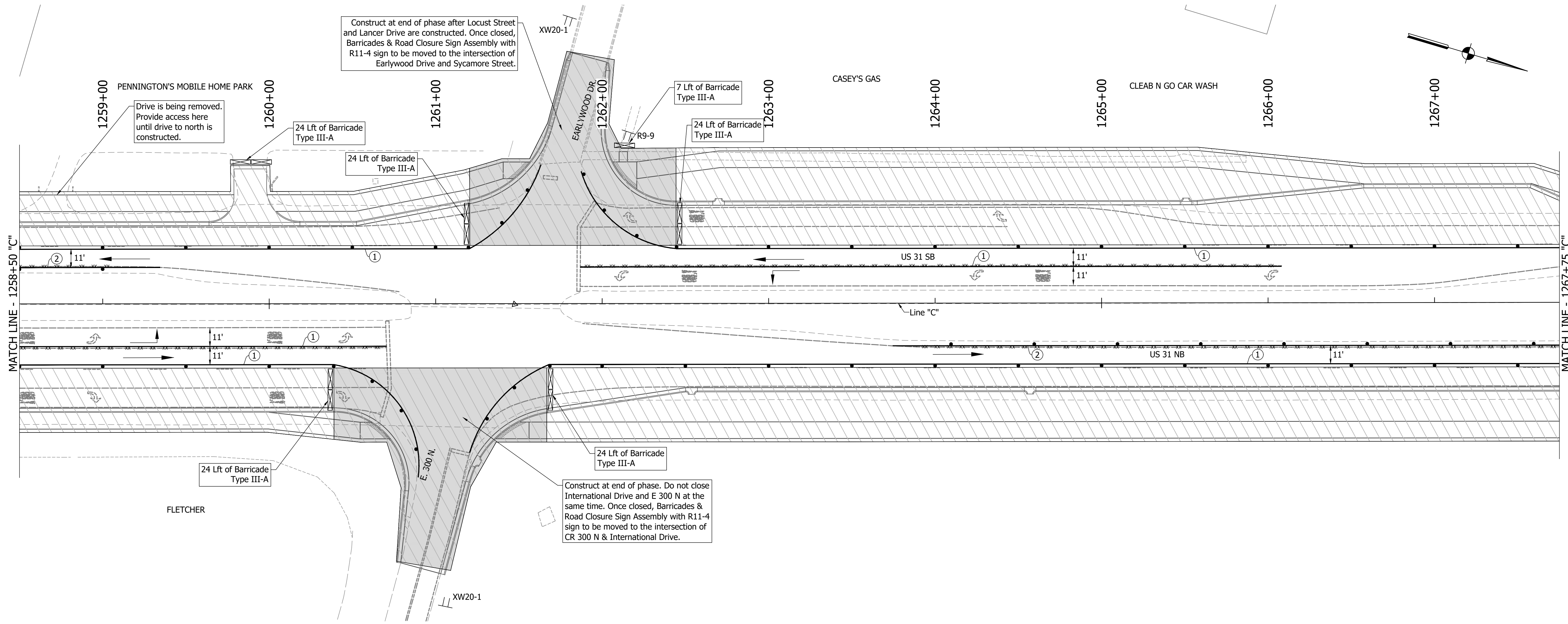
NOTES:
 MOT Design Speed = 45 mph
 MOT Posted Speed = 40 mph
 Existing pavement markings to be removed when in conflict with MOT scheme.
 Channelizing Devices to be spaced per Standard Drawings.
 Signing to be placed per applicable Standard Drawings.
 Existing posted speed limit signs to be covered when different from MOT posted speed.
 Access to drives to be provided at all times unless other access to property is available.

RECOMMENDED FOR APPROVAL	DESIGN ENGINEER	DATE
DESIGNED: MAM	DRAWN: RTB	
CHECKED: MAB	CHECKED: MAM	

INDIANA
DEPARTMENT OF TRANSPORTATION

MAINTENANCE OF TRAFFIC
PHASE 5

HORIZONTAL SCALE	BRIDGE FILE
1"=30'	
VERTICAL SCALE	DESIGNATION
1"=5'	1800082
SURVEY BOOK	SHEETS
	50 of 440
CONTRACT	PROJECT
R-41481	1800082



Construct at end of phase after Locust Street and Lancer Drive are constructed. Once closed, Barricades & Road Closure Sign Assembly with R11-4 sign to be moved to the intersection of Earlywood Drive and Sycamore Street.

Construct at end of phase. Do not close International Drive and E 300 N at the same time. Once closed, Barricades & Road Closure Sign Assembly with R11-4 sign to be moved to the intersection of CR 300 N & International Drive.

Drive is being removed. Provide access here until drive to north is constructed.

DIRECTORY PATH : R:\Active\Franklin_CIVIL\3D\Design\CAD\Plans
 FILENAME : MOT-PHS.dwg
 DATE/TIME : 3/27/2022 1:18 PM / JThornett

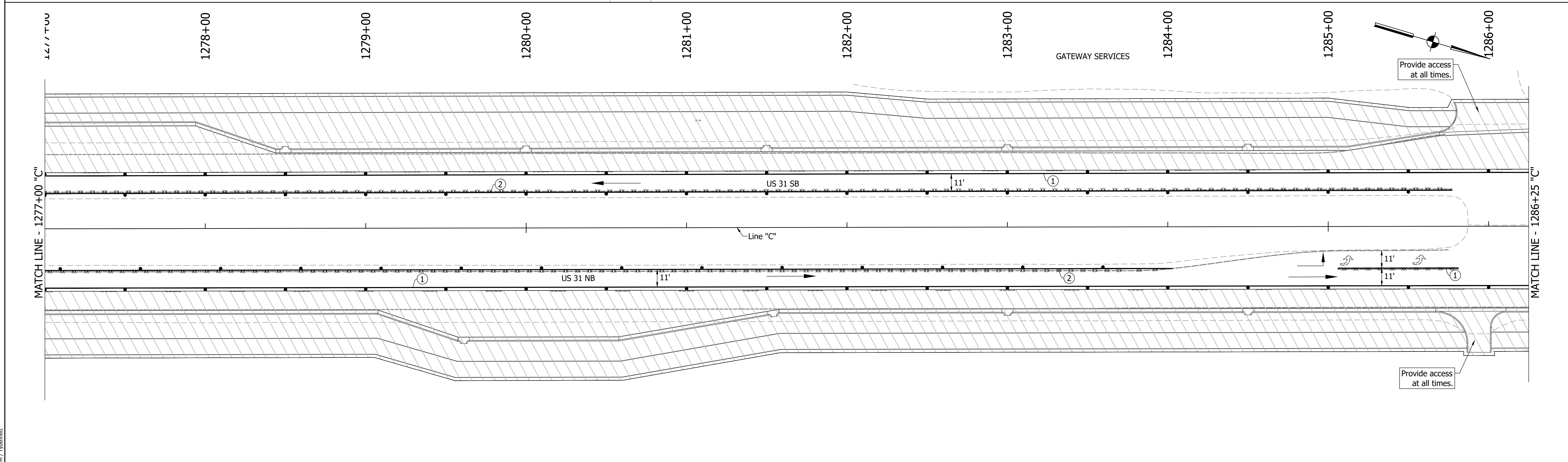
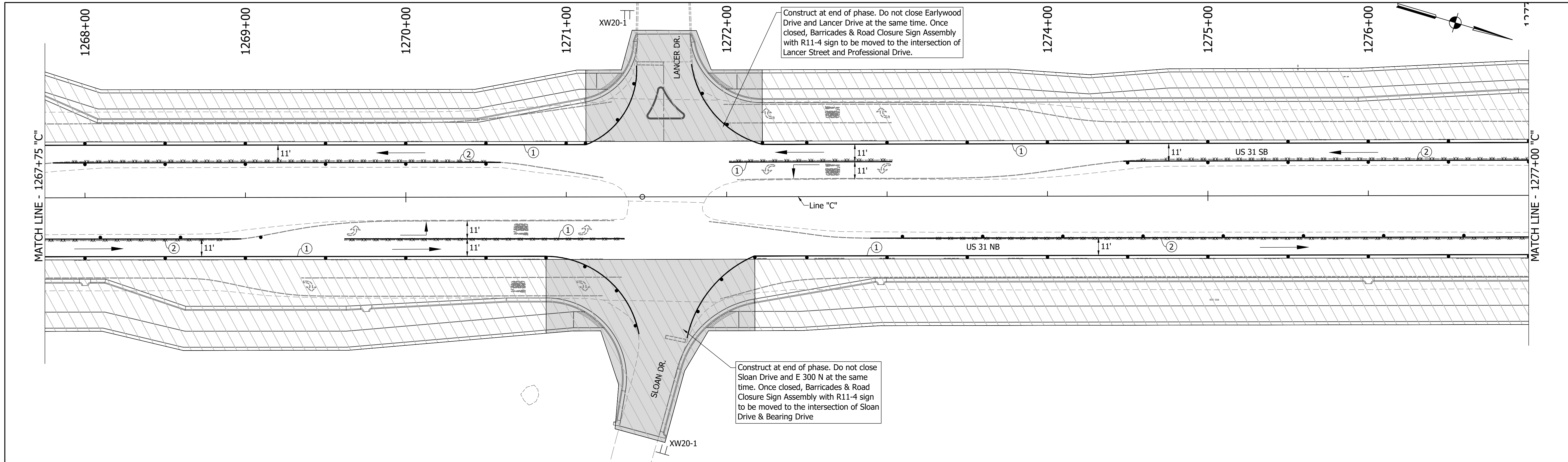
LEGEND	
	Existing Pavement Marking Removal
	① Temporary Pavement Marking (4" Solid White) Removable
	② Temporary Pavement Marking (4" Solid Yellow) Removable
	③ Temporary Transverse Pavement Marking (24" Stop Bar) Removable
	④ Temporary Transverse Pavement Marking (6" Crosswalk) Removable
	⑤ Pavement Message Marking, Remove
	⑥ Temporary Pavement Message Marking (Lane Indication Arrow) Removable
	⑦ Transverse Marking, Remove

NOTES:
 MOT Design Speed = 45 mph
 MOT Posted Speed = 40 mph
 Existing pavement markings to be removed when in conflict with MOT scheme.
 Channelizing Devices to be spaced per Standard Drawings.
 Signing to be placed per applicable Standard Drawings.
 Existing posted speed limit signs to be covered when different from MOT posted speed.
 Access to drives to be provided at all times unless other access to property is available.

RECOMMENDED FOR APPROVAL	DESIGN ENGINEER	DATE
DESIGNED: MAM	DRAWN: RTB	
CHECKED: MAB	CHECKED: MAM	

INDIANA
 DEPARTMENT OF TRANSPORTATION
 MAINTENANCE OF TRAFFIC
 PHASE 5

HORIZONTAL SCALE	BRIDGE FILE
1"=30'	
VERTICAL SCALE	DESIGNATION
1"=5'	1800082
SURVEY BOOK	SHEETS
	51 of 440
CONTRACT	PROJECT
R-41481	1800082



DIRECTORY PATH : R:\Active\Franklin_Chrvus 3\Design\CAD\Plans
 FILENAME : MOT-PH1.dwg
 DATE/TIME : 3/27/22 1:18 PM / Typematt

LEGEND	
	Traffic Drum
	Construction Area
	Traffic Flow
	Construction Sign
	Flashing Arrow Board
	Road Closure Sign Assembly
	Barricade Type III-A or III-B
	Existing Pavement Marking Removal
	Temporary Pavement Marking (4" Solid White) Removable
	Temporary Pavement Marking (4" Solid Yellow) Removable
	Temporary Transverse Pavement Marking (24" Stop Bar) Removable
	Temporary Transverse Pavement Marking (6" Crosswalk) Removable
	Pavement Message Marking, Remove
	Temporary Pavement Message Marking (Lane Indication Arrow) Removable
	Transverse Marking, Remove


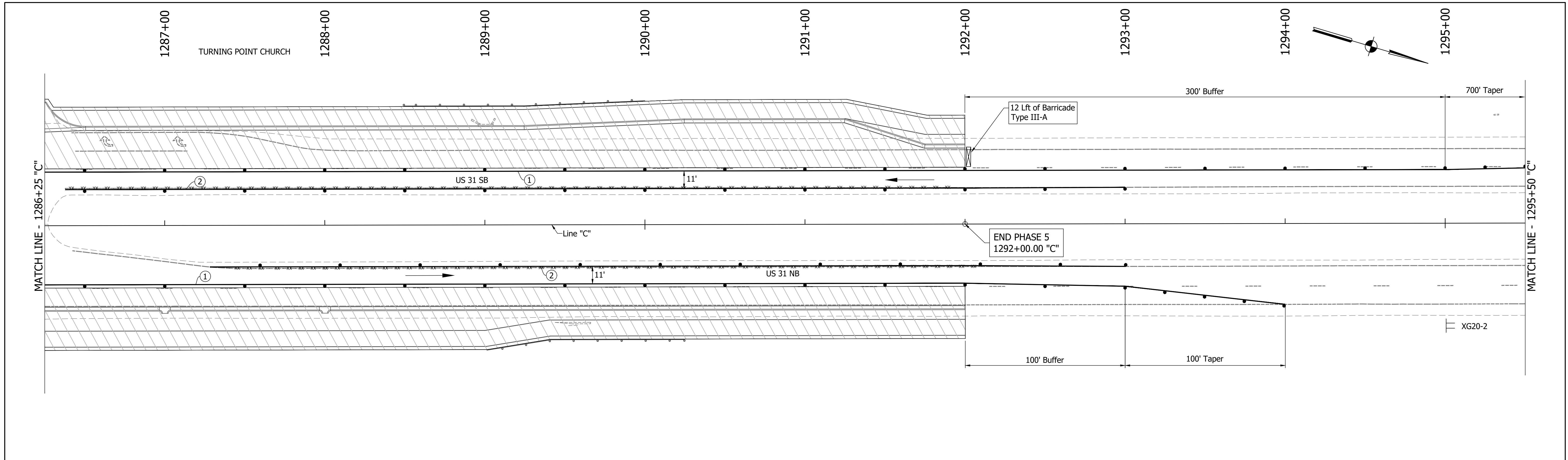
NOTES:
 MOT Design Speed = 45 mph
 MOT Posted Speed = 40 mph
 Existing pavement markings to be removed when in conflict with MOT scheme.
 Channelizing Devices to be spaced per Standard Drawings.
 Signing to be placed per applicable Standard Drawings.
 Existing posted speed limit signs to be covered when different from MOT posted speed.
 Access to drives to be provided at all times unless other access to property is available.

RECOMMENDED FOR APPROVAL	DESIGN ENGINEER	DATE
DESIGNED: MAM	DRAWN: RTB	
CHECKED: MAB	CHECKED: MAM	

INDIANA
DEPARTMENT OF TRANSPORTATION

MAINTENANCE OF TRAFFIC
PHASE 5

HORIZONTAL SCALE	BRIDGE FILE
1"=30'	
VERTICAL SCALE	DESIGNATION
1"=5'	1800082
SURVEY BOOK	SHEETS
	52 of 440
CONTRACT	PROJECT
R-41481	1800082



DIRECTORY PATH: R:\Active\Franklin_CIVIL\3D\Design\CAD\Plans
 FILENAME: MOT-PHS.dwg
 DATE/TIME: 3/27/2022 1:18 PM / JThornett

LEGEND	
	Traffic Drum
	Construction Area
	Traffic Flow
	Construction Sign
	Flashing Arrow Board
	Road Closure Sign Assembly
	Barricade Type III-A or III-B
	Existing Pavement Marking Removal
①	Temporary Pavement Marking (4" Solid White) Removable
②	Temporary Pavement Marking (4" Solid Yellow) Removable
③	Temporary Transverse Pavement Marking (24" Stop Bar) Removable
④	Temporary Transverse Pavement Marking (6" Crosswalk) Removable
⑤	Pavement Message Marking, Remove
⑥	Temporary Pavement Message Marking (Lane Indication Arrow) Removable
⑦	Transverse Marking, Remove

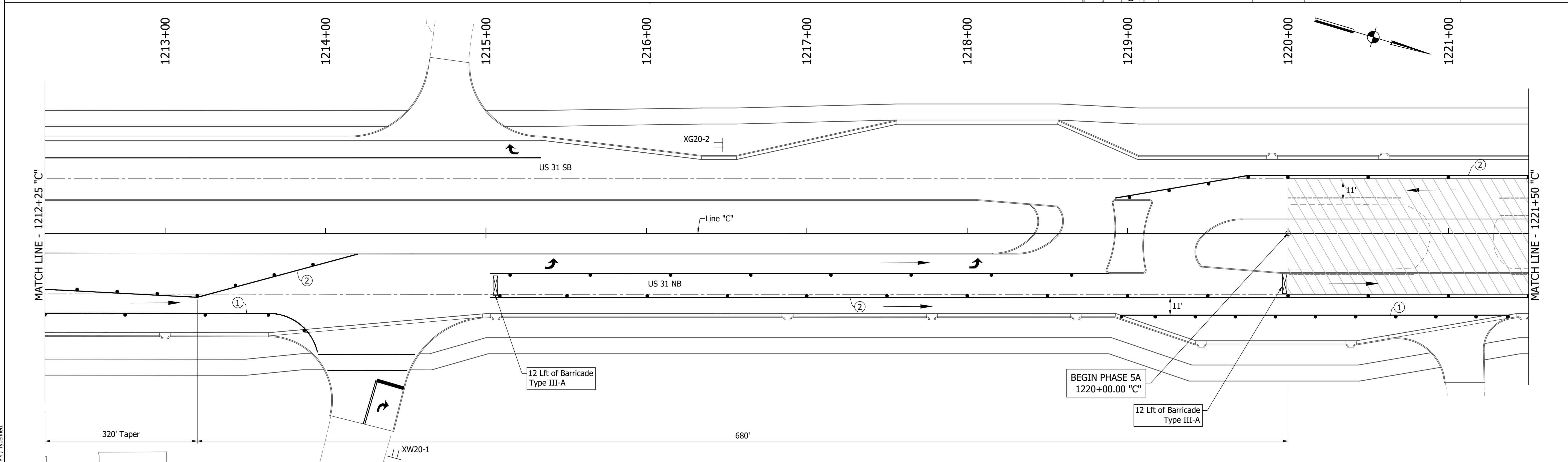
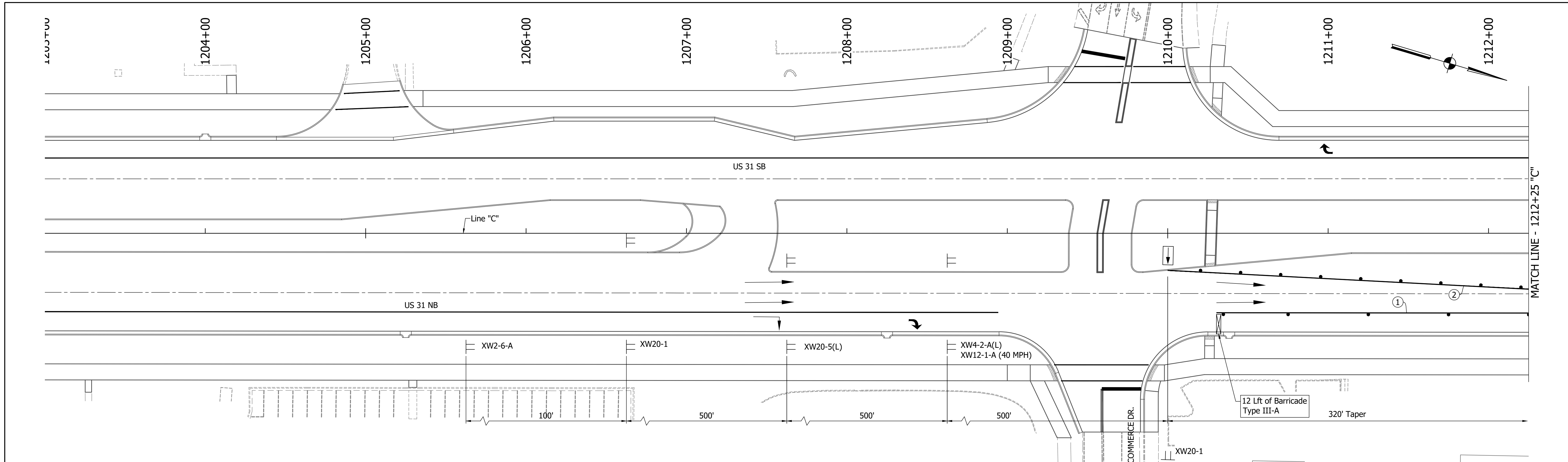
NOTES:
 MOT Design Speed = 45 mph
 MOT Posted Speed = 40 mph
 Existing pavement markings to be removed when in conflict with MOT scheme.
 Channelizing Devices to be spaced per Standard Drawings.
 Signing to be placed per applicable Standard Drawings.
 Existing posted speed limit signs to be covered when different from MOT posted speed.
 Access to drives to be provided at all times unless other access to property is available.

RECOMMENDED FOR APPROVAL	DESIGN ENGINEER	DATE
DESIGNED: MAM	DRAWN: RTB	
CHECKED: MAB	CHECKED: MAM	

INDIANA
DEPARTMENT OF TRANSPORTATION

MAINTENANCE OF TRAFFIC
PHASE 5

HORIZONTAL SCALE	BRIDGE FILE
1"=30'	
VERTICAL SCALE	DESIGNATION
1"=5'	1800082
SURVEY BOOK	SHEETS
	53 of 440
CONTRACT	PROJECT
R-41481	1800082



DIRECTORY PATH : R:\Active\Franklin_Chris\3D\Design\CAD\Plans
 FILENAME : MOT-Phase5.dwg
 DATE/TIME : 1/14/2021 3:58 PM / Typenmet

LEGEND	
	Traffic Drum
	Construction Area
	Traffic Flow
	Construction Sign
	Flashing Arrow Board
	Road Closure Sign Assembly
	Barricade Type III-A or III-B
	Existing Pavement Marking Removal
①	Temporary Pavement Marking (4" Solid White) Removable
②	Temporary Pavement Marking (4" Solid Yellow) Removable
③	Temporary Transverse Pavement Marking (24" Stop Bar) Removable
④	Temporary Transverse Pavement Marking (6" Crosswalk) Removable
⑤	Pavement Message Marking, Remove
⑥	Temporary Pavement Message Marking (Lane Indication Arrow) Removable
⑦	Transverse Marking, Remove

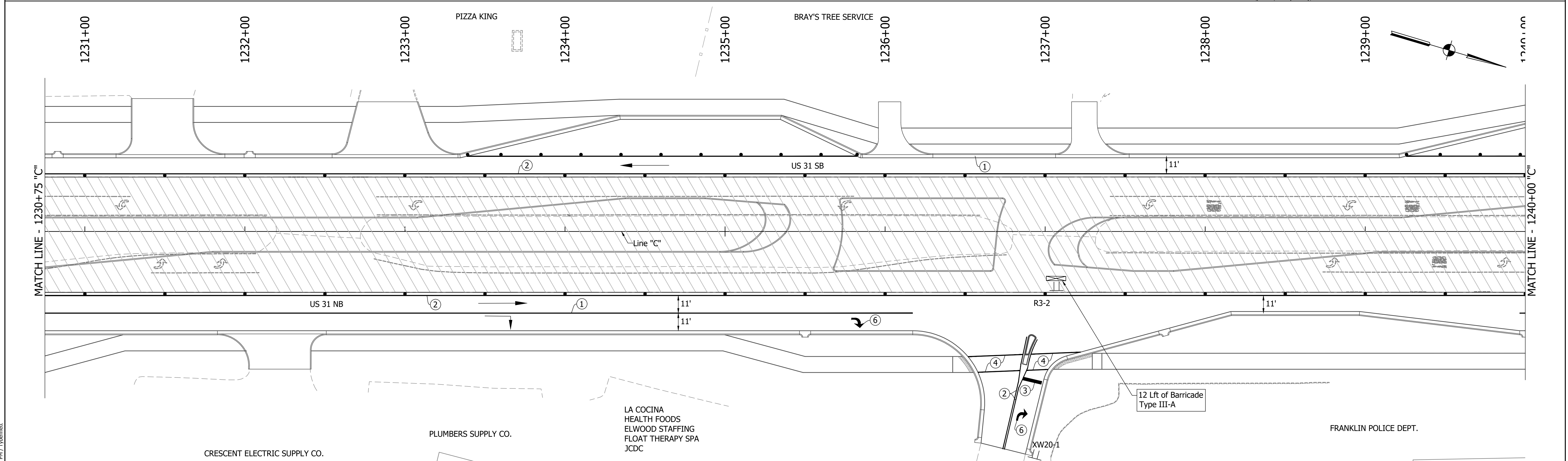
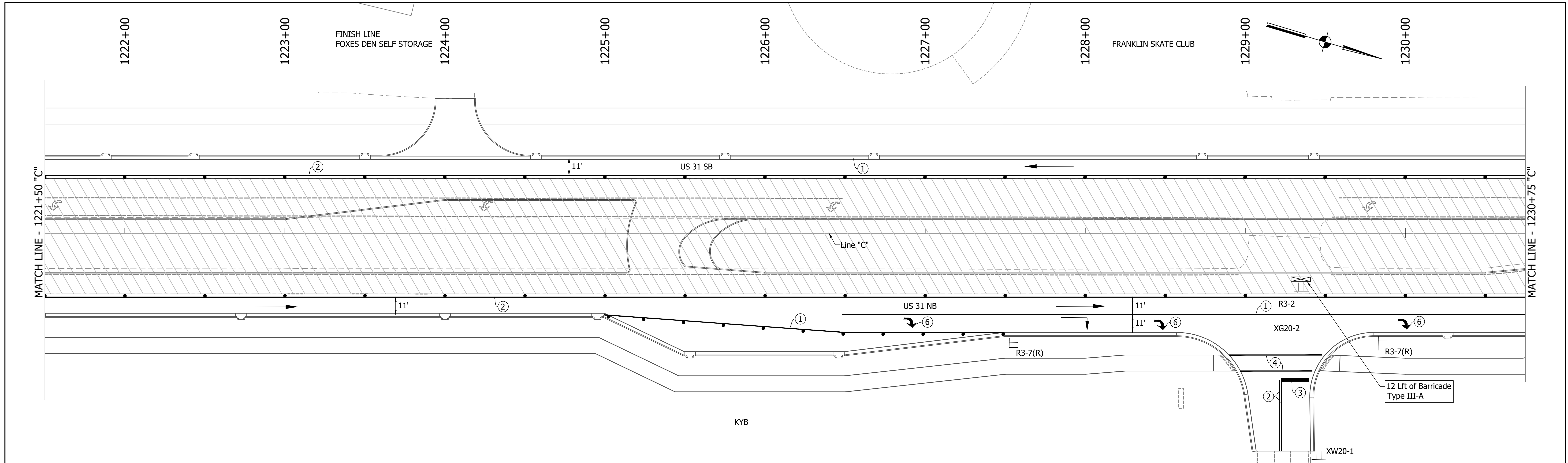
NOTES:
 MOT Design Speed = 45 mph
 MOT Posted Speed = 40 mph
 Existing pavement markings to be removed when in conflict with MOT scheme.
 Channelizing Devices to be spaced per Standard Drawings.
 Signing to be placed per applicable Standard Drawings.
 Existing posted speed limit signs to be covered when different from MOT posted speed.
 Access to drives to be provided at all times unless other access to property is available.

RECOMMENDED FOR APPROVAL	DESIGN ENGINEER	DATE
DESIGNED: MAM	DRAWN: RTB	
CHECKED: MAB	CHECKED: MAM	

INDIANA
DEPARTMENT OF TRANSPORTATION

MAINTENANCE OF TRAFFIC
PHASE 5A

HORIZONTAL SCALE	BRIDGE FILE
1"=30'	
VERTICAL SCALE	DESIGNATION
1"=5'	1800082
SURVEY BOOK	SHEETS
	54 of 440
CONTRACT	PROJECT
R-41481	1800082



DIRECTORY PATH: R:\Active\Franklin_City\US 31\Design\CAD\Plans
 FILENAME: MOT-PH5A.dwg
 DATE/TIME: 11/14/2024 3:58 PM / Typemanet

LEGEND	
	Traffic Drum
	Construction Area
	Traffic Flow
	Construction Sign
	Flashing Arrow Board
	Road Closure Sign Assembly
	Barricade Type III-A or III-B
	Existing Pavement Marking Removal
①	Temporary Pavement Marking (4" Solid White) Removable
②	Temporary Pavement Marking (4" Solid Yellow) Removable
③	Temporary Transverse Pavement Marking (24" Stop Bar) Removable
④	Temporary Transverse Pavement Marking (6" Crosswalk) Removable
⑤	Pavement Message Marking, Remove
⑥	Temporary Pavement Message Marking (Lane Indication Arrow) Removable
⑦	Transverse Marking, Remove

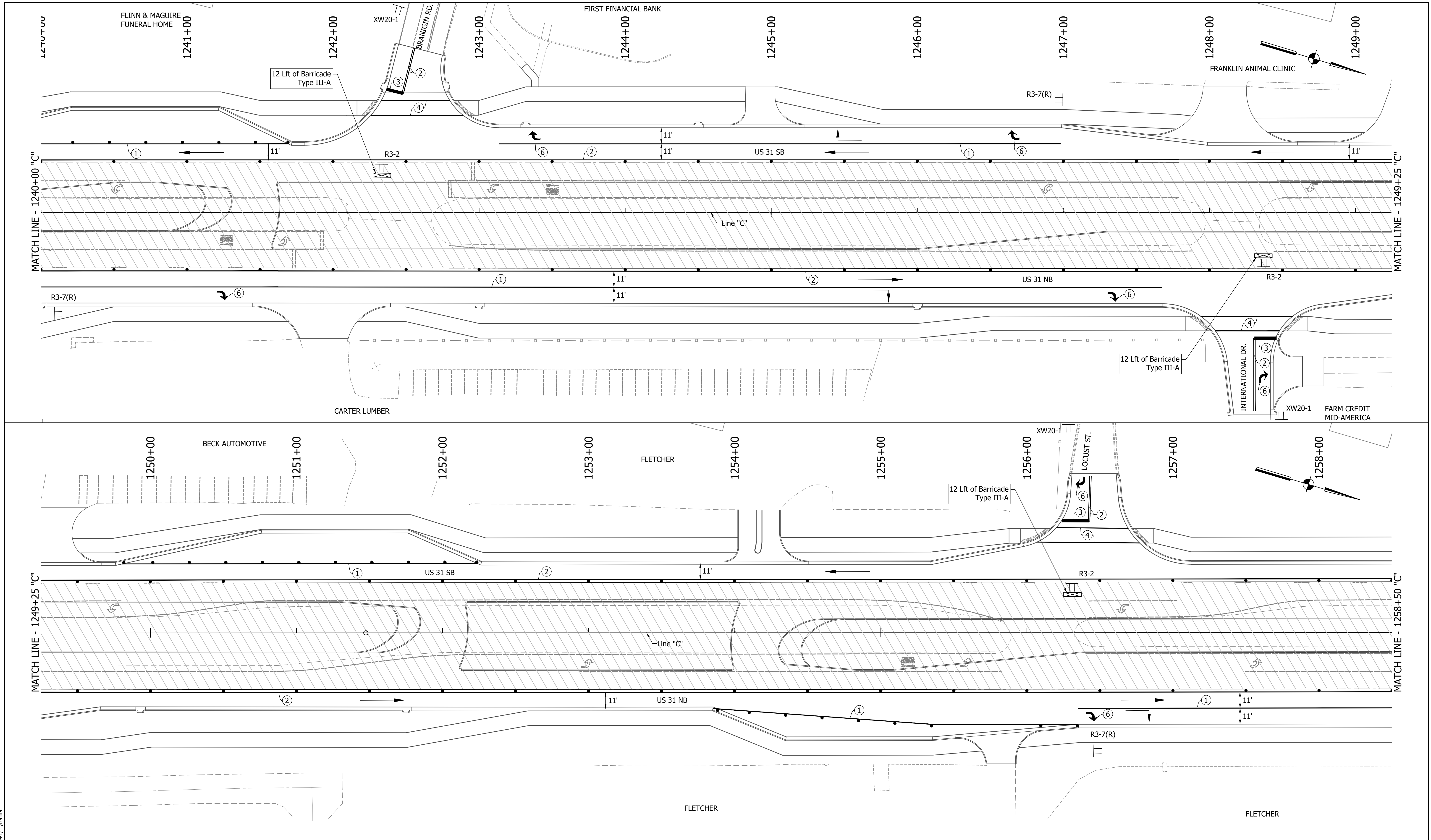
NOTES:
 MOT Design Speed = 45 mph
 MOT Posted Speed = 40 mph
 Existing pavement markings to be removed when in conflict with MOT scheme.
 Channelizing Devices to be spaced per Standard Drawings.
 Signing to be placed per applicable Standard Drawings.
 Existing posted speed limit signs to be covered when different from MOT posted speed.
 Access to drives to be provided at all times unless other access to property is available.

RECOMMENDED FOR APPROVAL	DESIGN ENGINEER	DATE
DESIGNED: MAM	DRAWN: RTB	
CHECKED: MAB	CHECKED: MAM	

INDIANA
DEPARTMENT OF TRANSPORTATION

MAINTENANCE OF TRAFFIC
PHASE 5A

HORIZONTAL SCALE	BRIDGE FILE
1"=30'	
VERTICAL SCALE	DESIGNATION
1"=5'	1800082
SURVEY BOOK	SHEETS
	55 of 440
CONTRACT	PROJECT
R-41481	1800082



DIRECTORY PATH : R:\Active\Franklin_City\US 31\Design\CAD\Plans
 FILENAME : MOT-PH5A.dwg
 DATE/TIME : 11/20/2013 3:58 PM / Typemanet

LEGEND	
	Existing Pavement Marking Removal
	① Temporary Pavement Marking (4" Solid White) Removable
	② Temporary Pavement Marking (4" Solid Yellow) Removable
	③ Temporary Transverse Pavement Marking (24" Stop Bar) Removable
	④ Temporary Transverse Pavement Marking (6" Crosswalk) Removable
	⑤ Pavement Message Marking, Remove
	⑥ Temporary Pavement Message Marking (Lane Indication Arrow) Removable
	⑦ Transverse Marking, Remove

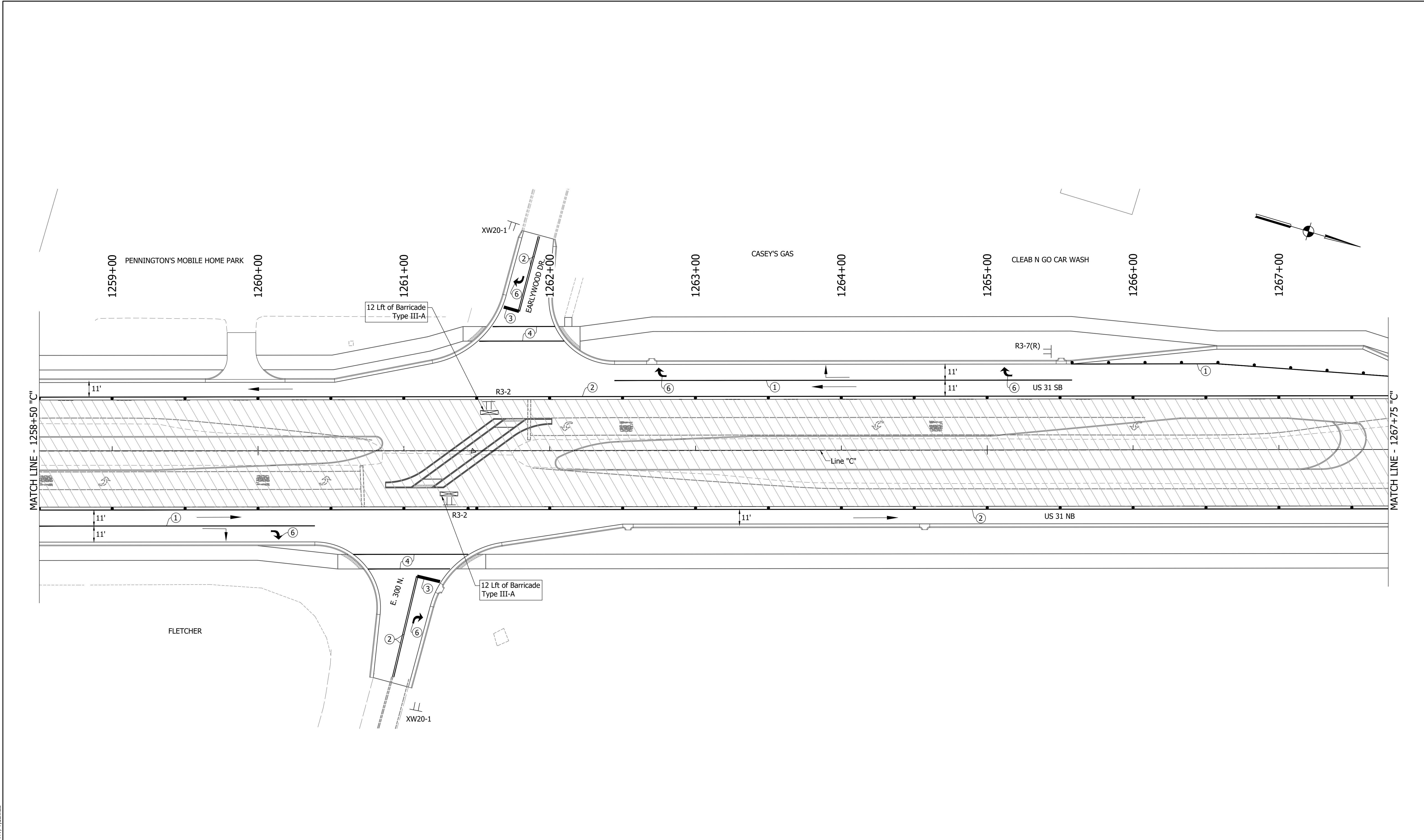
NOTES:
 MOT Design Speed = 45 mph
 MOT Posted Speed = 40 mph
 Existing pavement markings to be removed when in conflict with MOT scheme.
 Channelizing Devices to be spaced per Standard Drawings.
 Signing to be placed per applicable Standard Drawings.
 Existing posted speed limit signs to be covered when different from MOT posted speed.
 Access to drives to be provided at all times unless other access to property is available.

RECOMMENDED FOR APPROVAL	DESIGN ENGINEER	DATE
DESIGNED: MAM	DRAWN: RTB	
CHECKED: MAB	CHECKED: MAM	

INDIANA
DEPARTMENT OF TRANSPORTATION

MAINTENANCE OF TRAFFIC
PHASE 5A

HORIZONTAL SCALE	BRIDGE FILE
1"=30'	
VERTICAL SCALE	DESIGNATION
1"=5'	1800082
SURVEY BOOK	SHEETS
	56 of 440
CONTRACT	PROJECT
R-41481	1800082



DIRECTORY PATH : R:\Active\Franklin_City\US 31\Design\CAD\Plans
 FILENAME : 1267021 3 58.dwg
 DATE/USER : 11/14/2017 3:58 PM / Typenmet

LEGEND	
	Existing Pavement Marking Removal
	① Temporary Pavement Marking (4" Solid White) Removable
	② Temporary Pavement Marking (4" Solid Yellow) Removable
	③ Temporary Transverse Pavement Marking (24" Stop Bar) Removable
	④ Temporary Transverse Pavement Marking (6" Crosswalk) Removable
	⑤ Pavement Message Marking, Remove
	⑥ Temporary Pavement Message Marking (Lane Indication Arrow) Removable
	⑦ Transverse Marking, Remove

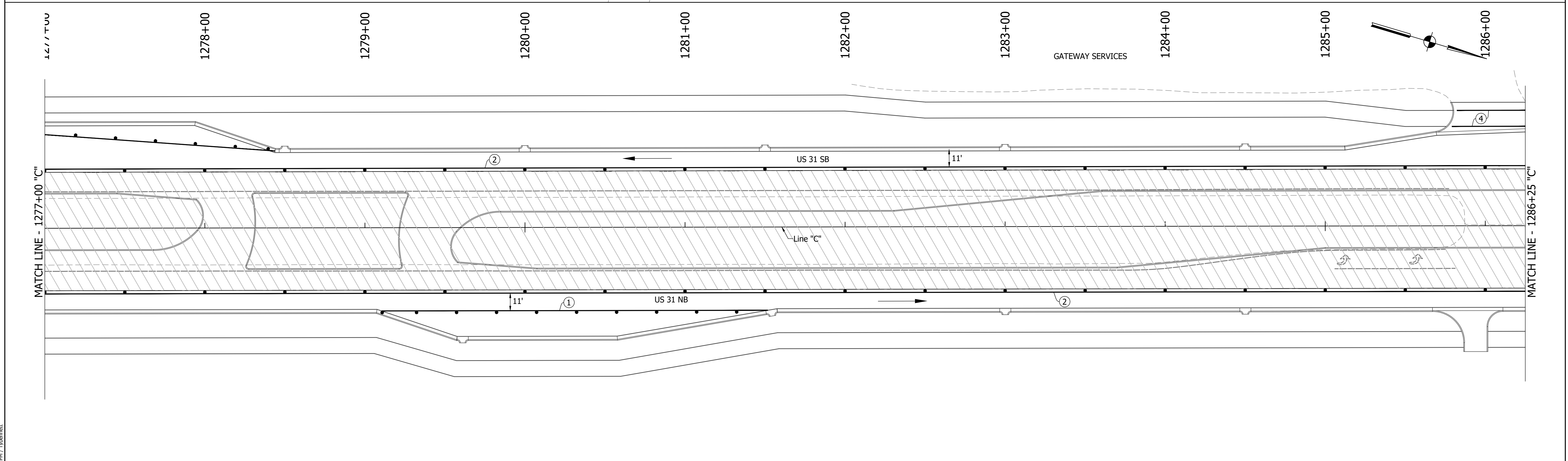
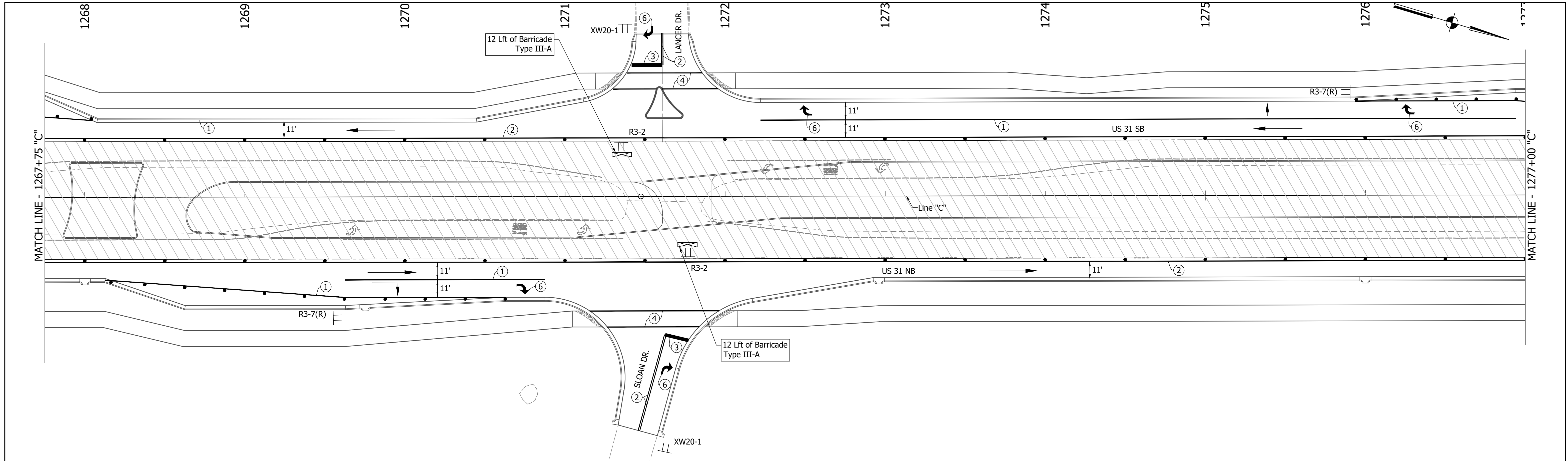
NOTES:
 MOT Design Speed = 45 mph
 MOT Posted Speed = 40 mph
 Existing pavement markings to be removed when in conflict with MOT scheme.
 Channelizing Devices to be spaced per Standard Drawings.
 Signing to be placed per applicable Standard Drawings.
 Existing posted speed limit signs to be covered when different from MOT posted speed.
 Access to drives to be provided at all times unless other access to property is available.

RECOMMENDED FOR APPROVAL	DESIGN ENGINEER	DATE
DESIGNED: MAM	DRAWN: RTB	
CHECKED: MAB	CHECKED: MAM	

INDIANA
DEPARTMENT OF TRANSPORTATION

MAINTENANCE OF TRAFFIC
PHASE 5A

HORIZONTAL SCALE	BRIDGE FILE
1"=30'	
VERTICAL SCALE	DESIGNATION
1"=5'	1800082
SURVEY BOOK	SHEETS
	57 of 440
CONTRACT	PROJECT
R-41481	1800082



DIRECTORY PATH : R:\Active\Franklin_Chris\3D\Design\CAD\Plans
 FILENAME : MOT-PH5A.dwg
 DATE/TIME : 11/14/2023 3:58 PM / Typemanet

LEGEND	
	Traffic Drum
	Construction Area
	Traffic Flow
	Construction Sign
	Flashing Arrow Board
	Road Closure Sign Assembly
	Barricade Type III-A or III-B
	Existing Pavement Marking Removal
①	Temporary Pavement Marking (4" Solid White) Removable
②	Temporary Pavement Marking (4" Solid Yellow) Removable
③	Temporary Transverse Pavement Marking (24" Stop Bar) Removable
④	Temporary Transverse Pavement Marking (6" Crosswalk) Removable
⑤	Pavement Message Marking, Remove
⑥	Temporary Pavement Message Marking (Lane Indication Arrow) Removable
⑦	Transverse Marking, Remove

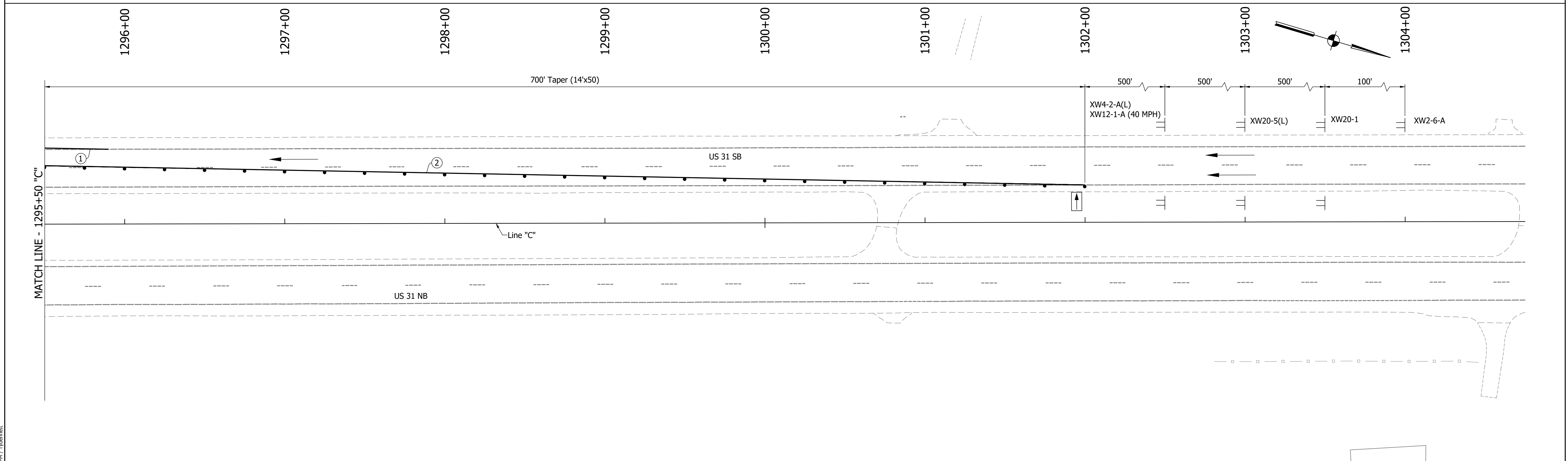
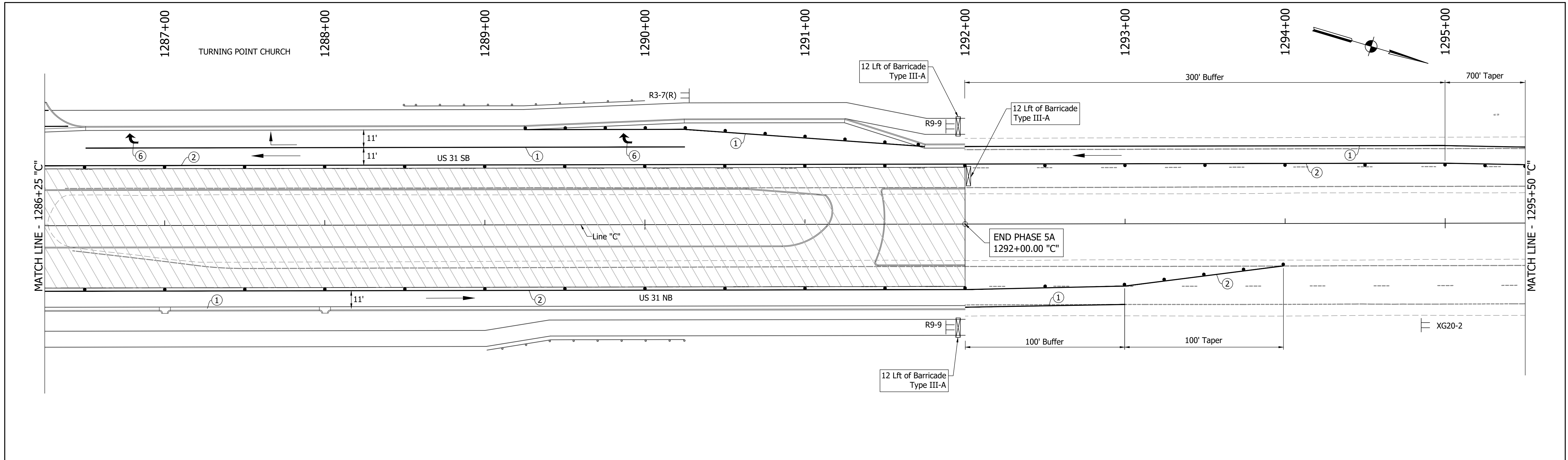
NOTES:
 MOT Design Speed = 45 mph
 MOT Posted Speed = 40 mph
 Existing pavement markings to be removed when in conflict with MOT scheme.
 Channelizing Devices to be spaced per Standard Drawings.
 Signing to be placed per applicable Standard Drawings.
 Existing posted speed limit signs to be covered when different from MOT posted speed.
 Access to drives to be provided at all times unless other access to property is available.

RECOMMENDED FOR APPROVAL	DESIGN ENGINEER	DATE
DESIGNED: MAM	DRAWN: RTB	
CHECKED: MAB	CHECKED: MAM	

INDIANA
DEPARTMENT OF TRANSPORTATION

MAINTENANCE OF TRAFFIC
PHASE 5A

HORIZONTAL SCALE	BRIDGE FILE
1"=30'	
VERTICAL SCALE	DESIGNATION
1"=5'	1800082
SURVEY BOOK	SHEETS
	58 of 440
CONTRACT	PROJECT
R-41481	1800082



DIRECTORY PATH : R:\Active\Franklin_CIVIL\3D\Design\CAD\Plans
 FILENAME : MOT-PH5A.dwg
 DATE/TIME : 11/14/2023 3:58 PM
 USER : J.Tybernet

LEGEND	
	Traffic Drum
	Construction Area
	Traffic Flow
	Construction Sign
	Flashing Arrow Board
	Road Closure Sign Assembly
	Barricade Type III-A or III-B
	Existing Pavement Marking Removal
	Temporary Pavement Marking (4" Solid White) Removable
	Temporary Pavement Marking (4" Solid Yellow) Removable
	Temporary Transverse Pavement Marking (24" Stop Bar) Removable
	Temporary Transverse Pavement Marking (6" Crosswalk) Removable
	Pavement Message Marking, Remove
	Temporary Pavement Message Marking (Lane Indication Arrow) Removable
	Transverse Marking, Remove

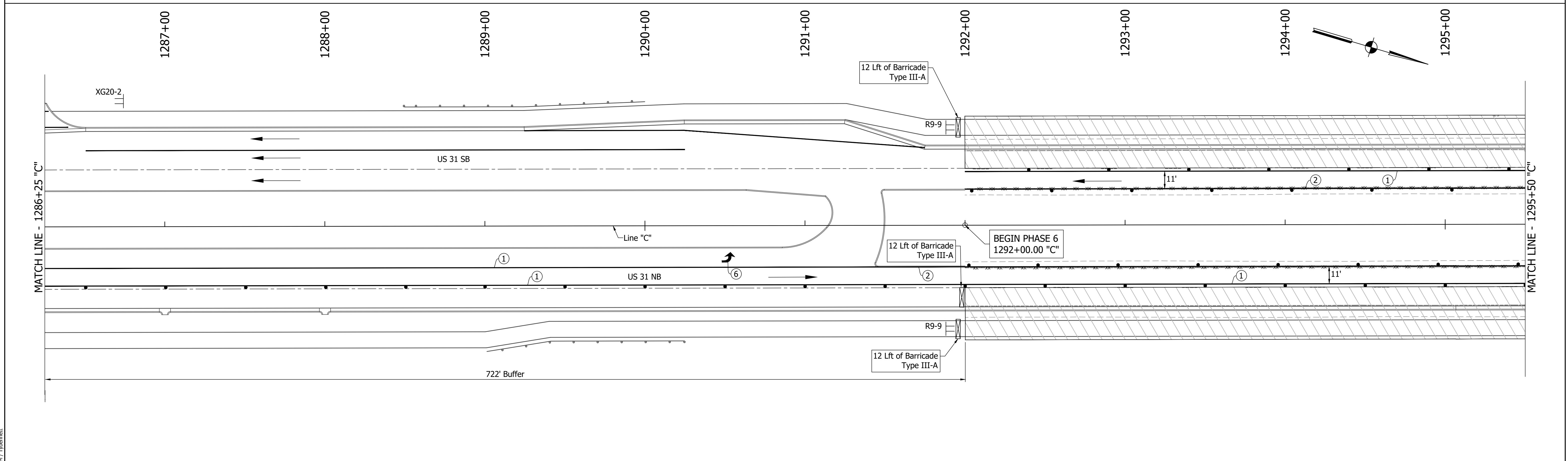

NOTES:
 MOT Design Speed = 45 mph
 MOT Posted Speed = 40 mph
 Existing pavement markings to be removed when in conflict with MOT scheme.
 Channelizing Devices to be spaced per Standard Drawings.
 Signing to be placed per applicable Standard Drawings.
 Existing posted speed limit signs to be covered when different from MOT posted speed.
 Access to drives to be provided at all times unless other access to property is available.

RECOMMENDED FOR APPROVAL	DESIGN ENGINEER	DATE
DESIGNED: MAM	DRAWN: RTB	
CHECKED: MAB	CHECKED: MAM	

INDIANA
DEPARTMENT OF TRANSPORTATION

MAINTENANCE OF TRAFFIC
PHASE 5A

HORIZONTAL SCALE	BRIDGE FILE
1"=30'	
VERTICAL SCALE	DESIGNATION
1"=5'	1800082
SURVEY BOOK	SHEETS
	59 of 440
CONTRACT	PROJECT
R-41481	1800082



DIRECTORY PATH : R:\Active\Franklin_Chris\31Design\CAD\Plans
 FILENAME : MOT-PH6.dwg
 DATE/TIME : 3/27/2022 1:32 PM / JThornett

LEGEND	
	Traffic Drum
	Construction Area
	Traffic Flow
	Construction Sign
	Flashing Arrow Board
	Road Closure Sign Assembly
	Barricade Type III-A or III-B
	Existing Pavement Marking Removal
①	Temporary Pavement Marking (4" Solid White) Removable
②	Temporary Pavement Marking (4" Solid Yellow) Removable
③	Temporary Transverse Pavement Marking (24" Stop Bar) Removable
④	Temporary Transverse Pavement Marking (6" Crosswalk) Removable
⑤	Pavement Message Marking, Remove
⑥	Temporary Pavement Message Marking (Lane Indication Arrow) Removable
⑦	Transverse Marking, Remove


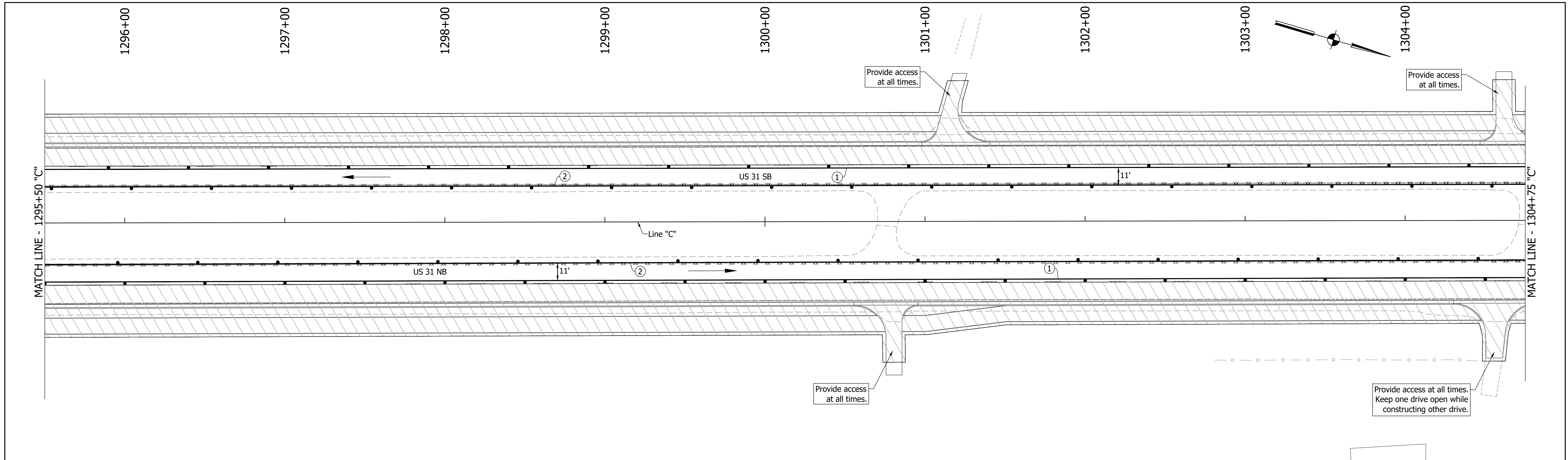
NOTES:
 MOT Design Speed = 45 mph
 MOT Posted Speed = 40 mph
 Existing pavement markings to be removed when in conflict with MOT scheme.
 Channelizing Devices to be spaced per Standard Drawings.
 Signing to be placed per applicable Standard Drawings.
 Existing posted speed limit signs to be covered when different from MOT posted speed.
 Access to drives to be provided at all times unless other access to property is available.

RECOMMENDED FOR APPROVAL	DESIGN ENGINEER	DATE
DESIGNED: MAM	DRAWN: RTB	
CHECKED: MAB	CHECKED: MAM	

INDIANA
DEPARTMENT OF TRANSPORTATION

MAINTENANCE OF TRAFFIC
PHASE 6

HORIZONTAL SCALE	BRIDGE FILE
1"=30'	
VERTICAL SCALE	DESIGNATION
1"=5'	1800082
SURVEY BOOK	SHEETS
	60 of 440
CONTRACT	PROJECT
R-41481	1800082



DIRECTORY PATH : R:\Active\Franklin, CHYVUS 31\Design\CAD\Plans
 FILENAME : MOT-PH6.dwg
 DATE/TIME : 3/27/2022 1:32 pm / 1/16mmet

LEGEND	
	Traffic Drum
	Construction Area
	Traffic Flow
	Construction Sign
	Flashing Arrow Board
	Road Closure Sign Assembly
	Barricade Type III-A or III-B
	Existing Pavement Marking Removal
	Temporary Pavement Marking (4" Solid White) Removable
	Temporary Pavement Marking (4" Solid Yellow) Removable
	Temporary Transverse Pavement Marking (24" Stop Bar) Removable
	Temporary Transverse Pavement Marking (6" Crosswalk) Removable
	Pavement Message Marking, Remove
	Temporary Pavement Message Marking (Lane Indication Arrow) Removable
	Transverse Marking, Remove

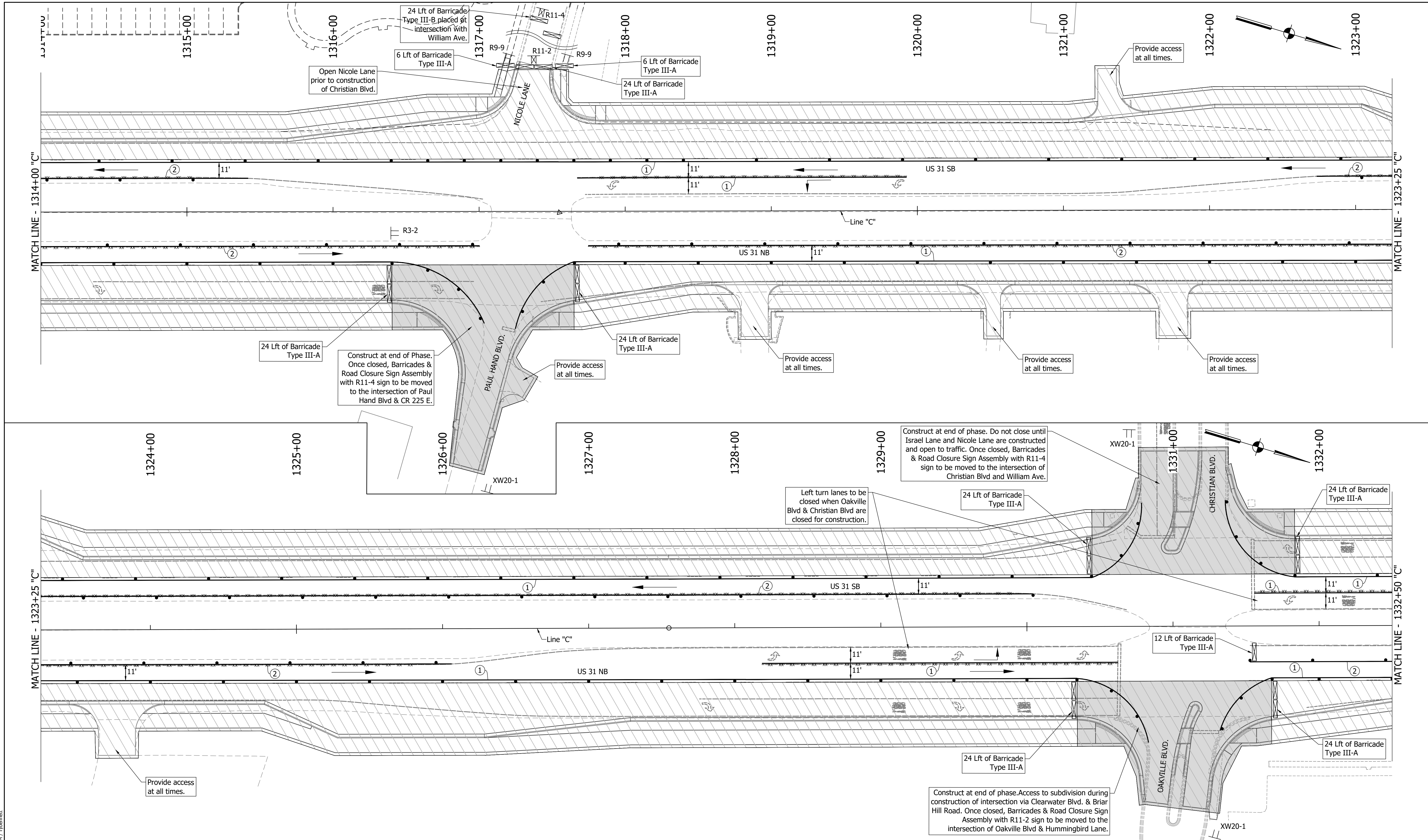
NOTES:
 MOT Design Speed = 45 mph
 MOT Posted Speed = 40 mph
 Existing pavement markings to be removed when in conflict with MOT scheme.
 Channelizing Devices to be spaced per Standard Drawings.
 Signing to be placed per applicable Standard Drawings.
 Existing posted speed limit signs to be covered when different from MOT posted speed.
 Access to drives to be provided at all times unless other access to property is available.

RECOMMENDED FOR APPROVAL	DESIGN ENGINEER	DATE
DESIGNED: MAM	DRAWN: RTB	
CHECKED: MAB	CHECKED: MAM	

INDIANA
DEPARTMENT OF TRANSPORTATION

MAINTENANCE OF TRAFFIC
PHASE 6

HORIZONTAL SCALE	BRIDGE FILE
1"=30'	
VERTICAL SCALE	DESIGNATION
1"=5'	1800082
SURVEY BOOK	SHEETS
	61 of 440
CONTRACT	PROJECT
R-41481	1800082



DIRECTORY PATH : R:\Active\Franklin_CIVIL\3D\Design\CAD\Plans
 FILENAME : NOT-RHE.dwg
 DATE/TIME : 3/27/2022 1:32 pm / 1/16mm

LEGEND	
	Existing Pavement Marking Removal
	① Temporary Pavement Marking (4" Solid White) Removable
	② Temporary Pavement Marking (4" Solid Yellow) Removable
	③ Temporary Transverse Pavement Marking (24" Stop Bar) Removable
	④ Temporary Transverse Pavement Marking (6" Crosswalk) Removable
	⑤ Pavement Message Marking, Remove
	⑥ Temporary Pavement Message Marking (Lane Indication Arrow) Removable
	⑦ Transverse Marking, Remove

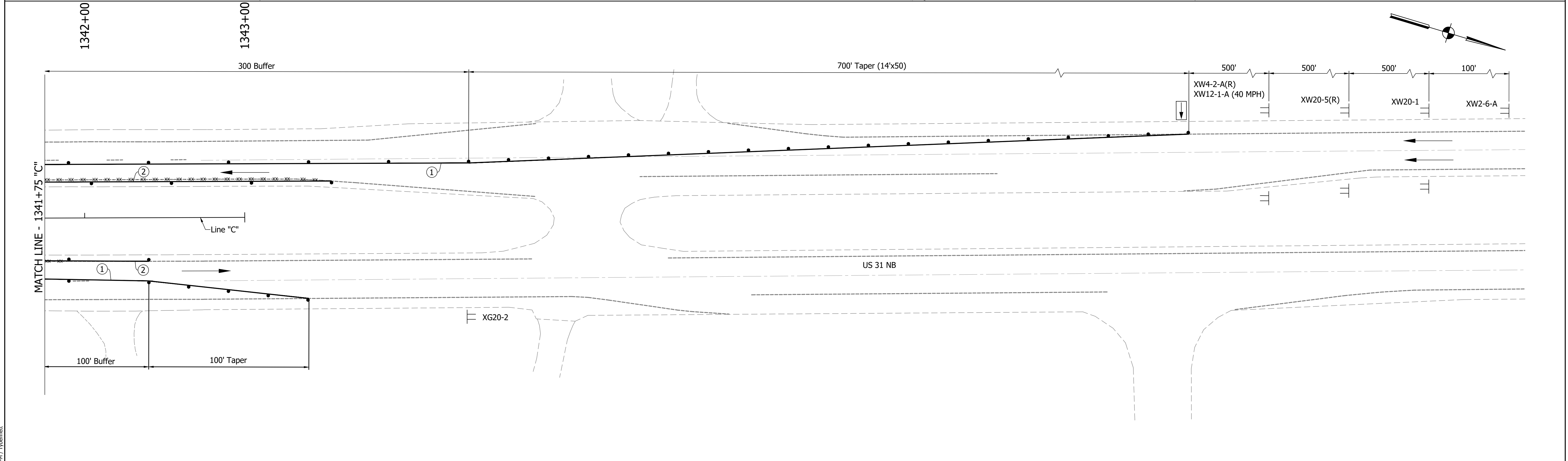
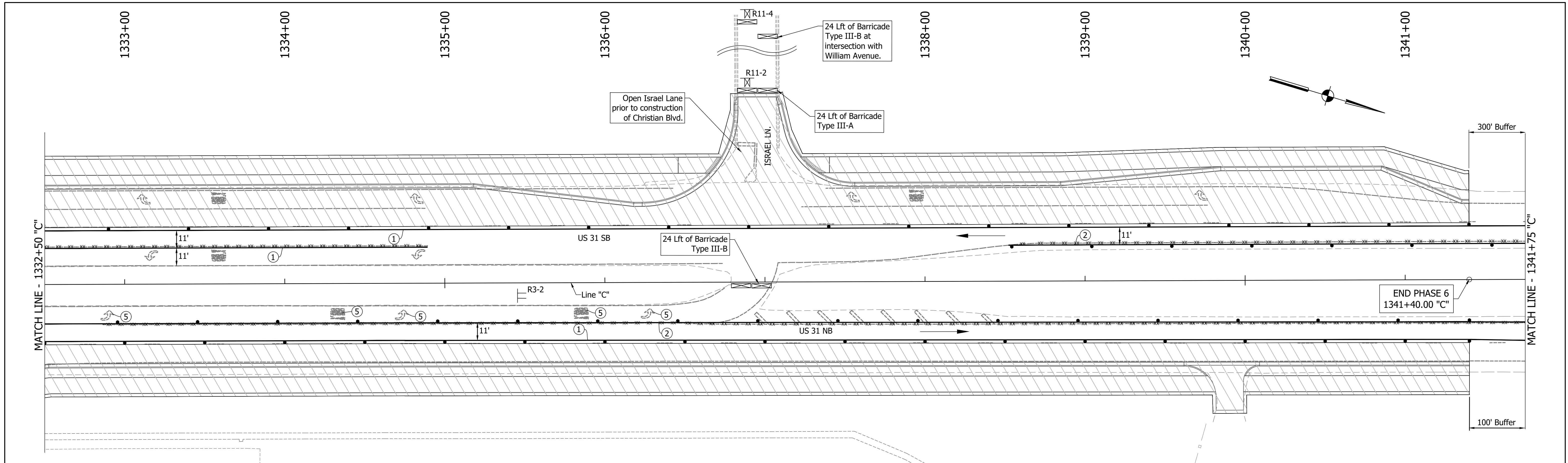
NOTES:
 MOT Design Speed = 45 mph
 MOT Posted Speed = 40 mph
 Existing pavement markings to be removed when in conflict with MOT scheme.
 Channelizing Devices to be spaced per Standard Drawings.
 Signing to be placed per applicable Standard Drawings.
 Existing posted speed limit signs to be covered when different from MOT posted speed.
 Access to drives to be provided at all times unless other access to property is available.

RECOMMENDED FOR APPROVAL		
DESIGNED:	DRAWN:	DATE:
MAM	RTB	
CHECKED:	CHECKED:	
MAB	MAM	

INDIANA
DEPARTMENT OF TRANSPORTATION

MAINTENANCE OF TRAFFIC
PHASE 6

HORIZONTAL SCALE		BRIDGE FILE	
1"=30'			
VERTICAL SCALE		DESIGNATION	
1"=5'		1800082	
SURVEY BOOK		SHEETS	
		62	of 440
CONTRACT		PROJECT	
R-41481		1800082	



DIRECTORY PATH : R:\Active\Franklin_CIVIL\3D\Design\CAD\Plans
 FILENAME : NOTPH6.dwg
 DATE/TIME : 3/27/2022 1:32 pm / 1/16mm

LEGEND	
	Existing Pavement Marking Removal
	① Temporary Pavement Marking (4" Solid White) Removable
	② Temporary Pavement Marking (4" Solid Yellow) Removable
	③ Temporary Transverse Pavement Marking (24" Stop Bar) Removable
	④ Temporary Transverse Pavement Marking (6" Crosswalk) Removable
	⑤ Pavement Message Marking, Remove
	⑥ Temporary Pavement Message Marking (Lane Indication Arrow) Removable
	⑦ Transverse Marking, Remove

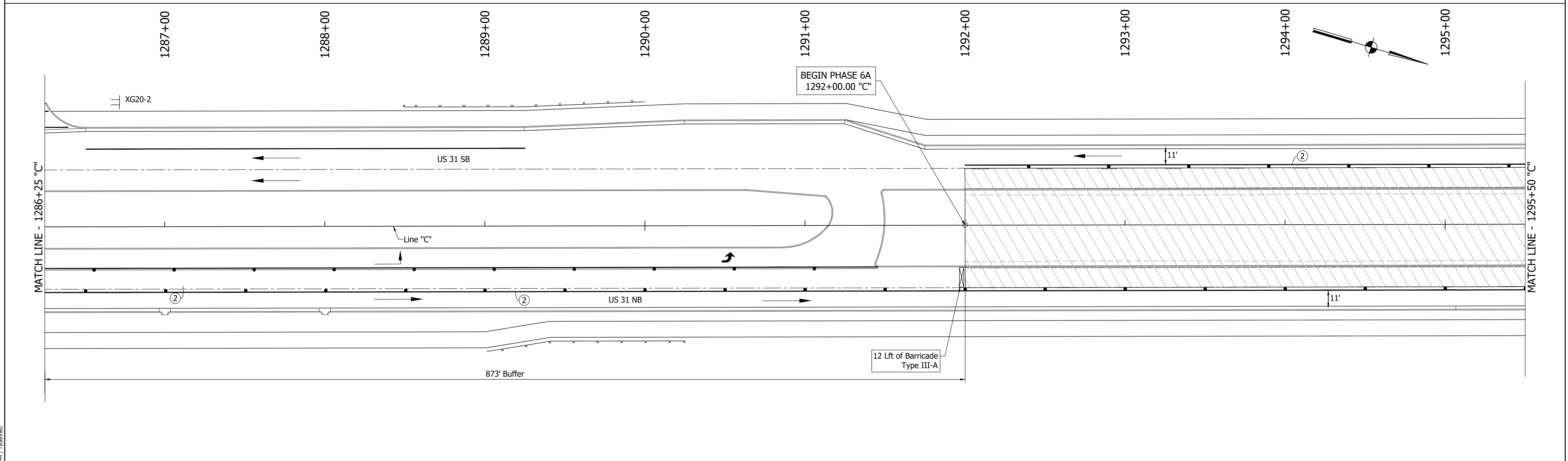
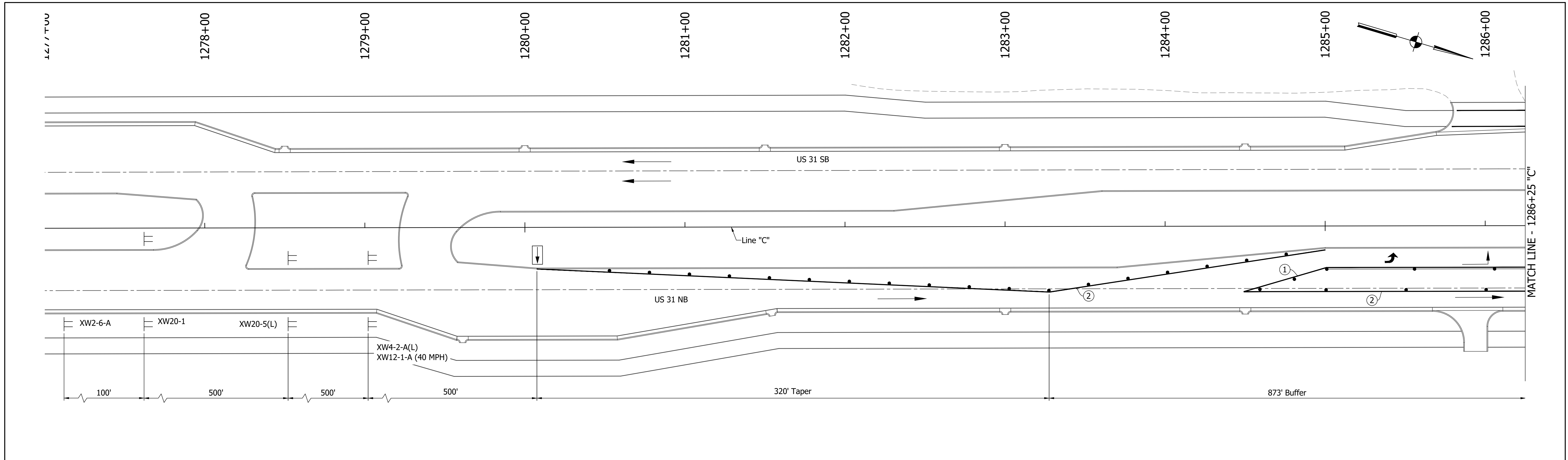
NOTES:
 MOT Design Speed = 45 mph
 MOT Posted Speed = 40 mph
 Existing pavement markings to be removed when in conflict with MOT scheme.
 Channelizing Devices to be spaced per Standard Drawings.
 Signing to be placed per applicable Standard Drawings.
 Existing posted speed limit signs to be covered when different from MOT posted speed.
 Access to drives to be provided at all times unless other access to property is available.

RECOMMENDED FOR APPROVAL	DESIGN ENGINEER	DATE
DESIGNED: MAM	DRAWN: RTB	
CHECKED: MAB	CHECKED: MAM	

INDIANA
DEPARTMENT OF TRANSPORTATION

MAINTENANCE OF TRAFFIC
PHASE 6

HORIZONTAL SCALE	BRIDGE FILE
1"=30'	
VERTICAL SCALE	DESIGNATION
1"=5'	1800082
SURVEY BOOK	SHEETS
	63 of 440
CONTRACT	PROJECT
R-41481	1800082



DIRECTORY PATH: R:\Active\Franklin_CIVIL\3D\Design\CAD\Plans
 FILENAME: 1286+25_1295+50_P41_Typematt
 DATEUSER: 1/14/2021 4:12 PM / Typematt

LEGEND	
	Traffic Drum
	Construction Area
	Traffic Flow
	Construction Sign
	Flashing Arrow Board
	Road Closure Sign Assembly
	Barricade Type III-A or III-B
	Existing Pavement Marking Removal
①	Temporary Pavement Marking (4" Solid White) Removable
②	Temporary Pavement Marking (4" Solid Yellow) Removable
③	Temporary Transverse Pavement Marking (24" Stop Bar) Removable
④	Temporary Transverse Pavement Marking (6" Crosswalk) Removable
⑤	Pavement Message Marking, Remove
⑥	Temporary Pavement Message Marking (Lane Indication Arrow) Removable
⑦	Transverse Marking, Remove

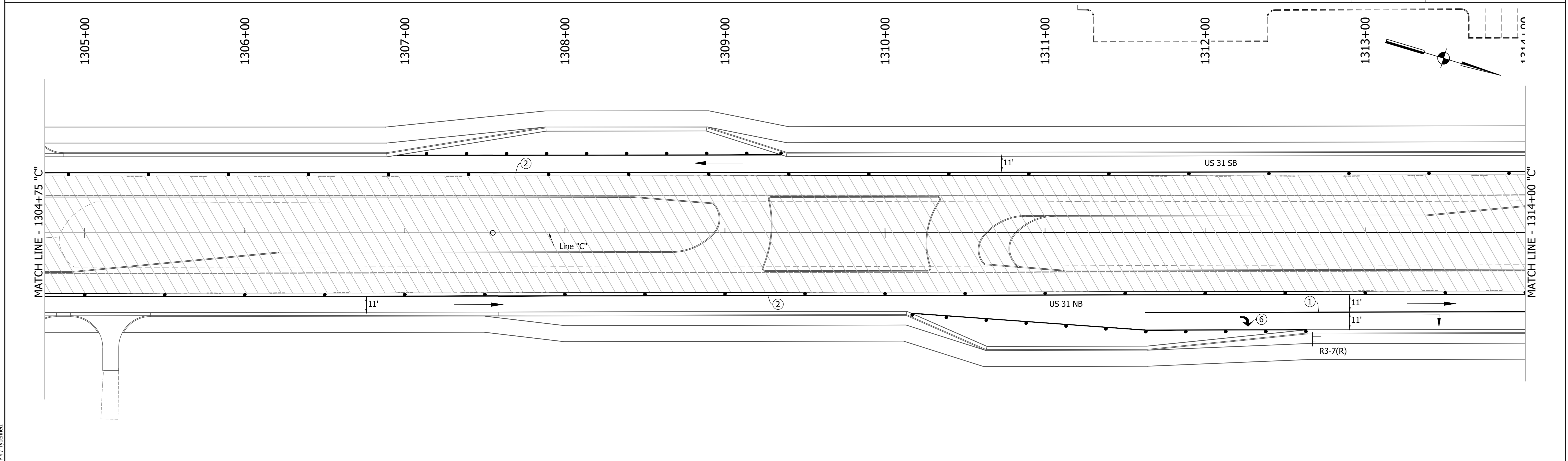
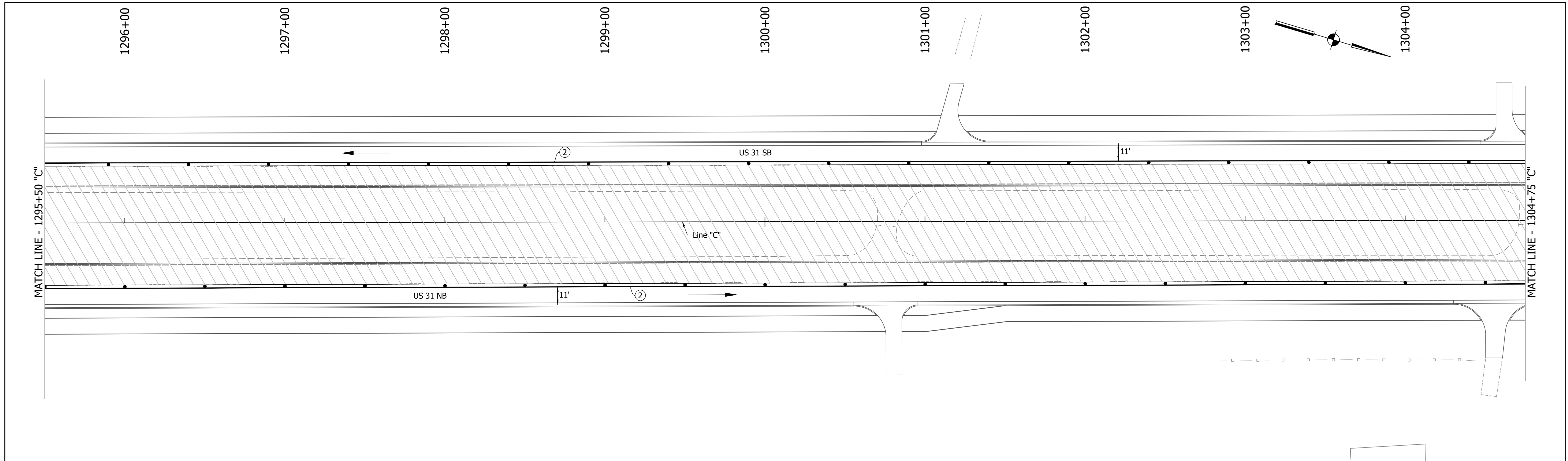
NOTES:
 MOT Design Speed = 45 mph
 MOT Posted Speed = 40 mph
 Existing pavement markings to be removed when in conflict with MOT scheme.
 Channelizing Devices to be spaced per Standard Drawings.
 Signing to be placed per applicable Standard Drawings.
 Existing posted speed limit signs to be covered when different from MOT posted speed.
 Access to drives to be provided at all times unless other access to property is available.

RECOMMENDED FOR APPROVAL	DESIGN ENGINEER	DATE
DESIGNED: MAM	DRAWN: RTB	
CHECKED: MAB	CHECKED: MAM	

INDIANA
DEPARTMENT OF TRANSPORTATION

MAINTENANCE OF TRAFFIC
PHASE 6A

HORIZONTAL SCALE	BRIDGE FILE
1"=30'	
VERTICAL SCALE	DESIGNATION
1"=5'	1800082
SURVEY BOOK	SHEETS
	64 of 440
CONTRACT	PROJECT
R-41481	1800082



DIRECTORY PATH : R:\Active\Projects\CHYUS 31\Design\CAD\Plans
 FILENAME : MOT-PH6A.dwg
 DATE/TIME : 11/14/2012 3:55 PM / Typemanet

LEGEND	
	Existing Pavement Marking Removal
	① Temporary Pavement Marking (4" Solid White) Removable
	② Temporary Pavement Marking (4" Solid Yellow) Removable
	③ Temporary Transverse Pavement Marking (24" Stop Bar) Removable
	④ Temporary Transverse Pavement Marking (6" Crosswalk) Removable
	⑤ Pavement Message Marking, Remove
	⑥ Temporary Pavement Message Marking (Lane Indication Arrow) Removable
	⑦ Transverse Marking, Remove

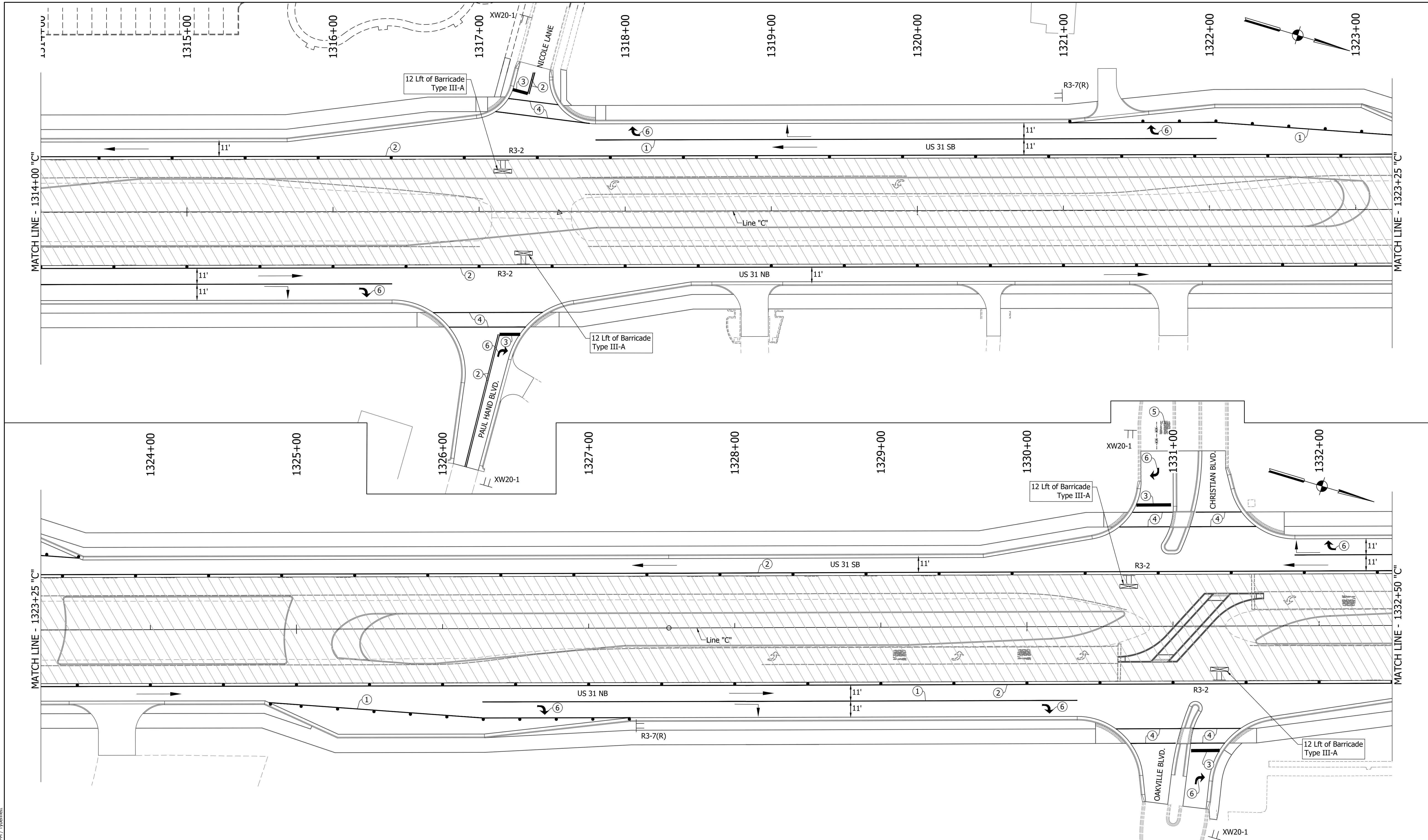
NOTES:
 MOT Design Speed = 45 mph
 MOT Posted Speed = 40 mph
 Existing pavement markings to be removed when in conflict with MOT scheme.
 Channelizing Devices to be spaced per Standard Drawings.
 Signing to be placed per applicable Standard Drawings.
 Existing posted speed limit signs to be covered when different from MOT posted speed.
 Access to drives to be provided at all times unless other access to property is available.

RECOMMENDED FOR APPROVAL	DESIGN ENGINEER	DATE
DESIGNED: MAM	DRAWN: RTB	
CHECKED: MAB	CHECKED: MAM	

INDIANA
DEPARTMENT OF TRANSPORTATION

MAINTENANCE OF TRAFFIC
PHASE 6A

HORIZONTAL SCALE	BRIDGE FILE
1"=30'	
VERTICAL SCALE	DESIGNATION
1"=5'	1800082
SURVEY BOOK	SHEETS
	65 of 440
CONTRACT	PROJECT
R-41481	1800082



DIRECTORY PATH : R:\Active\Franklin_CIVIL\3D\Design\CAD\Plans
 FILENAME : NOT-PH6A.dwg
 DATE/TIME : 11/14/2012 3:55 PM
 USER : TYPENMST

LEGEND	
	Traffic Drum
	Construction Area
	Traffic Flow
	Construction Sign
	Flashing Arrow Board
	Road Closure Sign Assembly
	Barricade Type III-A or III-B
	Existing Pavement Marking Removal
①	Temporary Pavement Marking (4" Solid White) Removable
②	Temporary Pavement Marking (4" Solid Yellow) Removable
③	Temporary Transverse Pavement Marking (24" Stop Bar) Removable
④	Temporary Transverse Pavement Marking (6" Crosswalk) Removable
⑤	Pavement Message Marking, Remove
⑥	Temporary Pavement Message Marking (Lane Indication Arrow) Removable
⑦	Transverse Marking, Remove

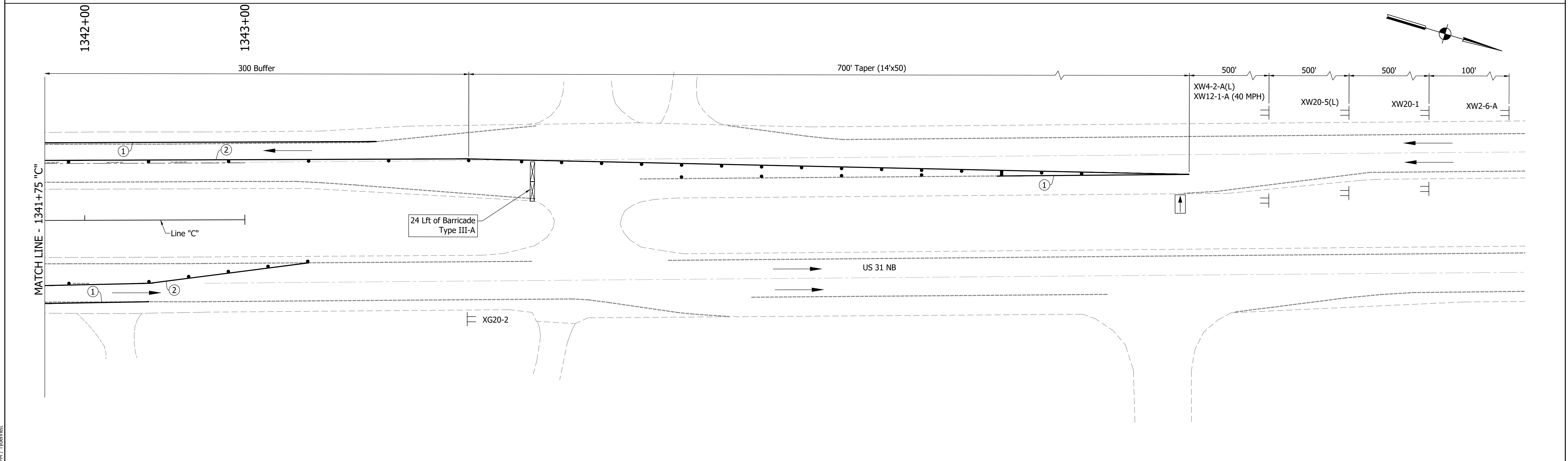
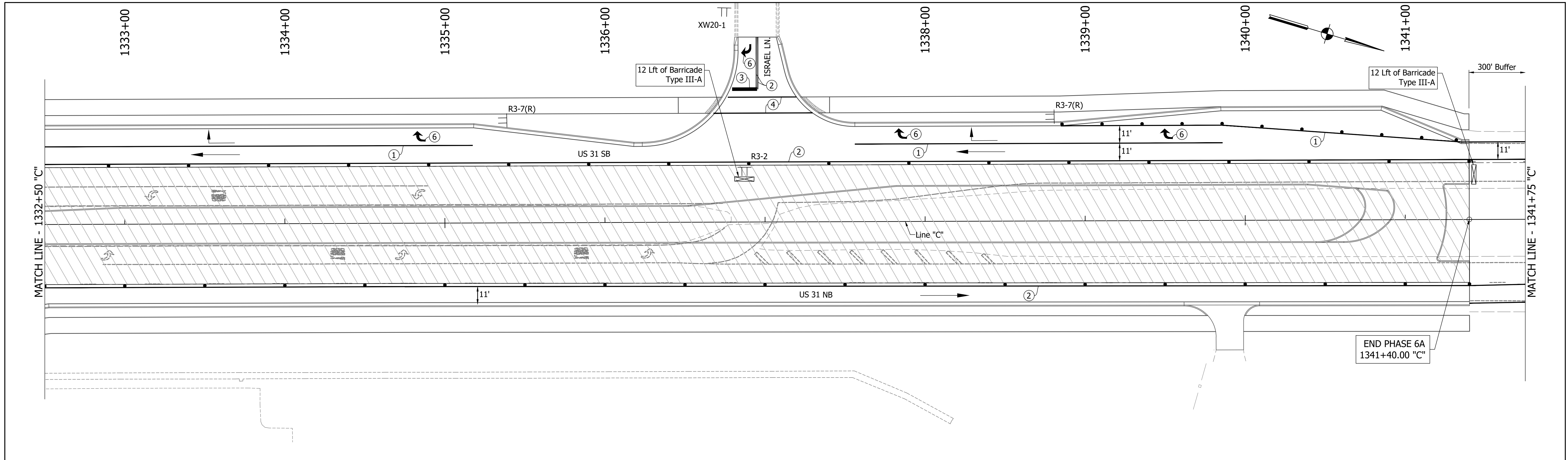
NOTES:
 MOT Design Speed = 45 mph
 MOT Posted Speed = 40 mph
 Existing pavement markings to be removed when in conflict with MOT scheme.
 Channelizing Devices to be spaced per Standard Drawings.
 Signing to be placed per applicable Standard Drawings.
 Existing posted speed limit signs to be covered when different from MOT posted speed.
 Access to drives to be provided at all times unless other access to property is available.

RECOMMENDED FOR APPROVAL	DESIGN ENGINEER	DATE
DESIGNED: MAM	DRAWN: RTB	
CHECKED: MAB	CHECKED: MAM	

INDIANA
DEPARTMENT OF TRANSPORTATION

MAINTENANCE OF TRAFFIC
PHASE 6A

HORIZONTAL SCALE	BRIDGE FILE
1"=30'	
VERTICAL SCALE	DESIGNATION
1"=5'	1800082
SURVEY BOOK	SHEETS
	66 of 440
CONTRACT	PROJECT
R-41481	1800082



DIRECTORY PATH : R:\Active\Franklin_Chrvius 31Design\CAD\Plans
 FILENAME : MOT-PH6A.dwg
 DATE/TIME : 11/14/2012 3:55 PM / Typemanet

LEGEND	
	Traffic Drum
	Construction Area
	Traffic Flow
	Construction Sign
	Flashing Arrow Board
	Road Closure Sign Assembly
	Barricade Type III-A or III-B
	Existing Pavement Marking Removal
	Temporary Pavement Marking (4" Solid White) Removable
	Temporary Pavement Marking (4" Solid Yellow) Removable
	Temporary Transverse Pavement Marking (24" Stop Bar) Removable
	Temporary Transverse Pavement Marking (6" Crosswalk) Removable
	Pavement Message Marking, Remove
	Temporary Pavement Message Marking (Lane Indication Arrow) Removable
	Transverse Marking, Remove

NOTES:
 MOT Design Speed = 45 mph
 MOT Posted Speed = 40 mph
 Existing pavement markings to be removed when in conflict with MOT scheme.
 Channelizing Devices to be spaced per Standard Drawings.
 Signing to be placed per applicable Standard Drawings.
 Existing posted speed limit signs to be covered when different from MOT posted speed.
 Access to drives to be provided at all times unless other access to property is available.

RECOMMENDED FOR APPROVAL	DESIGN ENGINEER	DATE
DESIGNED: MAM	DRAWN: RTB	
CHECKED: MAB	CHECKED: MAM	

INDIANA
DEPARTMENT OF TRANSPORTATION

MAINTENANCE OF TRAFFIC
PHASE 6A

HORIZONTAL SCALE	BRIDGE FILE
1"=30'	
VERTICAL SCALE	DESIGNATION
1"=5'	1800082
SURVEY BOOK	SHEETS
	67 of 440
CONTRACT	PROJECT
R-41481	1800082