

Structure Number: CV 031-041-090.03  
 This structure will not be impacted or altered.

CURVE DATA NO. 2  
 P.I. = 1046+10.29 "PR-SB"  
 Delta = 2°06'12" Rt.  
 R = 9000.00 ft  
 T = 165.21 ft  
 L = 330.37 ft  
 E = 1.52 ft

Sec. 23, T12N, R4E  
 Franklin Township  
 Johnson County

PROVINCE FLORENCIA  
 REVOCABLE TRUST

BEGIN PROJECT  
 1044+25.00 "C"  
 Monument Type C

P.O.T. 1044+31.09 "PR-NB"  
 = P.O.T. 1044+25.00 "C", 40.40' Rt.

CURVE DATA NO. 1  
 P.I. = 1046+07.84 "PR-NB"  
 Delta = 2°06'12" Rt.  
 R = 9000.00 ft  
 T = 165.21 ft  
 L = 330.37 ft  
 E = 1.52 ft

LEGEND

- (C) PCCP, for Approaches 6"
- (C1) PCCP, for Approaches 9"
- (C2) PCCP, for Truck Apron 9"
- (D) HMA for Approaches
- (F) Concrete Sidewalk, 4"
- (P) HMA for Sidewalk
- (H) Concrete Curb Ramp
- (13) Concrete Curb Type B
- (14) Concrete Curb
- (15) Combined Conc. Curb & Gutter
- (16) Combined Conc. Curb & Gutter (Dry)
- (17) Curb and Gutter, Roll Curb
- (19) Concrete Center Curb Type D
- (20) Concrete Center Curb Type B
- (26) Nursery Sodding
- (K) Full Depth HMA Pavement
- (W) Full Depth HMA Widening
- (P1) Full Depth HMA Patching
- (R) Mill & Overlay
- (R1) Mill & Overlay w/Wedge & Level
- (GP) Grass Pavers
- (X) Removal

(See Typical Sheet for Additional Details)

IMH REALTY CORP

Sec. 23, T12N, R4E  
 Franklin Township  
 Johnson County

RECOMMENDED FOR APPROVAL	DESIGN ENGINEER	DATE
DESIGNED: MAM	DRAWN: RTB	
CHECKED: MAB	CHECKED: MAM	

INDIANA  
 DEPARTMENT OF TRANSPORTATION

CONSTRUCTION  
 DETAILS

HORIZONTAL SCALE	BRIDGE FILE
1"=20'	
VERTICAL SCALE	DESIGNATION
N/A	1800082
SURVEY BOOK	SHEETS
	94 of 440
CONTRACT	PROJECT
R-41481	1800082

1050+00

1051+00

1052+00

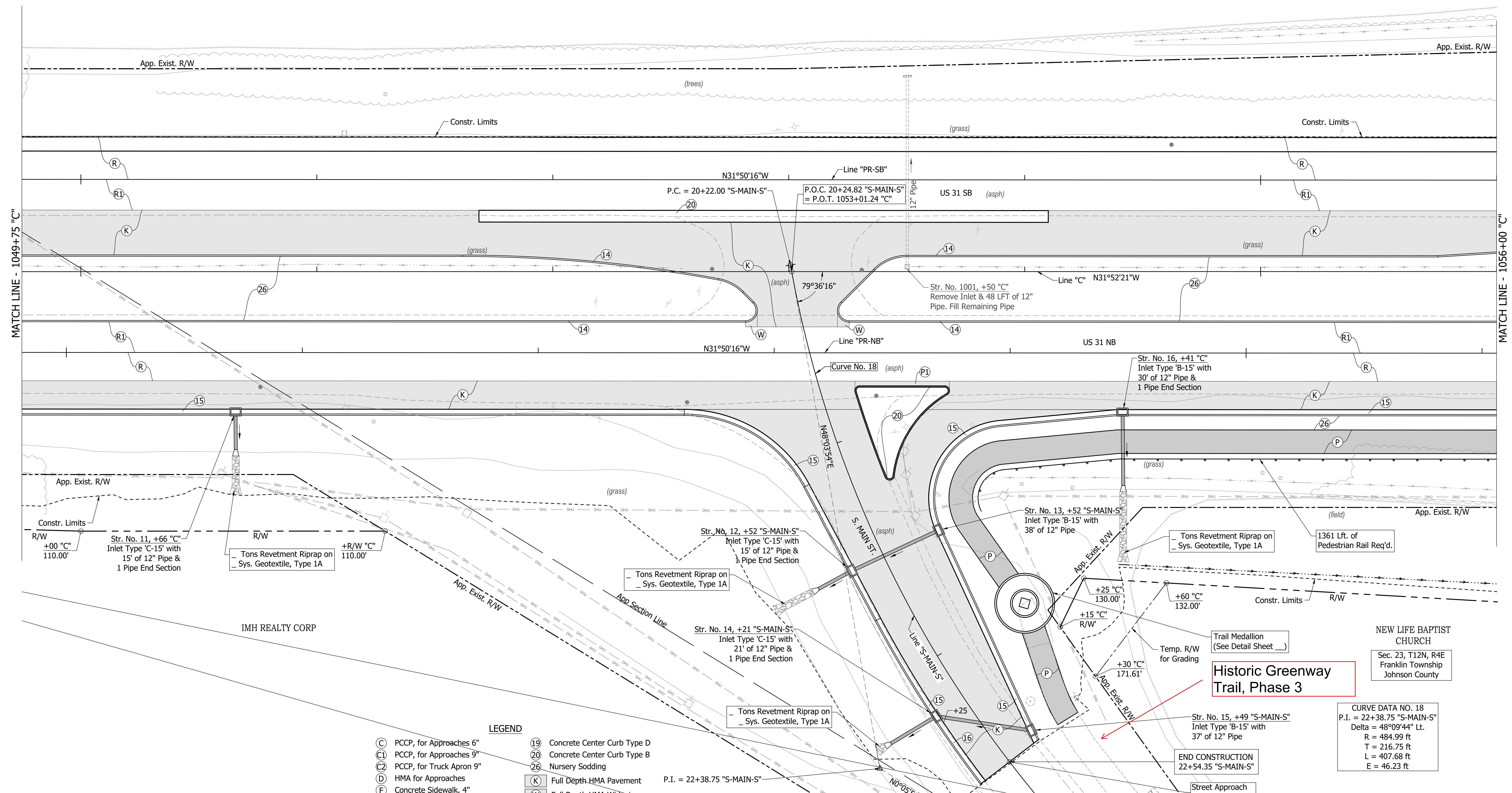
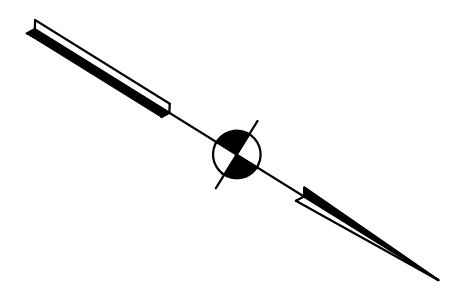
1053+00

1054+00

1055+00

Sec. 23, T12N, R4E  
Franklin Township  
Johnson County

PROVINCE FLORENCIA  
REVOCABLE TRUST



MATCH LINE - 1049+75 "C"

MATCH LINE - 1056+00 "C"

- LEGEND**
- (C) PCCP, for Approaches 6"
  - (C1) PCCP, for Approaches 9"
  - (C2) PCCP, for Truck Apron 9"
  - (D) HMA for Approaches
  - (F) Concrete Sidewalk, 4"
  - (H) HMA for Sidewalk
  - (H) Concrete Curb Ramp
  - (13) Concrete Curb Type B
  - (14) Concrete Curb
  - (15) Combined Conc. Curb & Gutter
  - (16) Combined Conc. Curb & Gutter (Dry)
  - (17) Curb and Gutter, Roll Curb
  - (19) Concrete Center Curb Type D
  - (20) Concrete Center Curb Type B
  - (26) Nursery Sodding
  - (K) Full Depth HMA Pavement
  - (W) Full Depth HMA Widening
  - (P1) Full Depth HMA Patching
  - (R) Mill & Overlay
  - (R1) Mill & Overlay w/Wedge & Level
  - (GP) Grass Pavers
  - (X) Removal
- (See Typical Sheet for Additional Details)

DIRECTORY PATH : R:\Active\Franklin\_ChrisUS 31Design\CAD\Plans  
FILENAME : CD-50071.dwg  
DATE/TIME : 3/7/2022 4:58 PM / Dmsbdr

RECOMMENDED FOR APPROVAL	DESIGN ENGINEER	DATE
DESIGNED: MAM	DRAWN: RTB	
CHECKED: MAB	CHECKED: MAM	

INDIANA  
DEPARTMENT OF TRANSPORTATION

**CONSTRUCTION  
DETAILS**

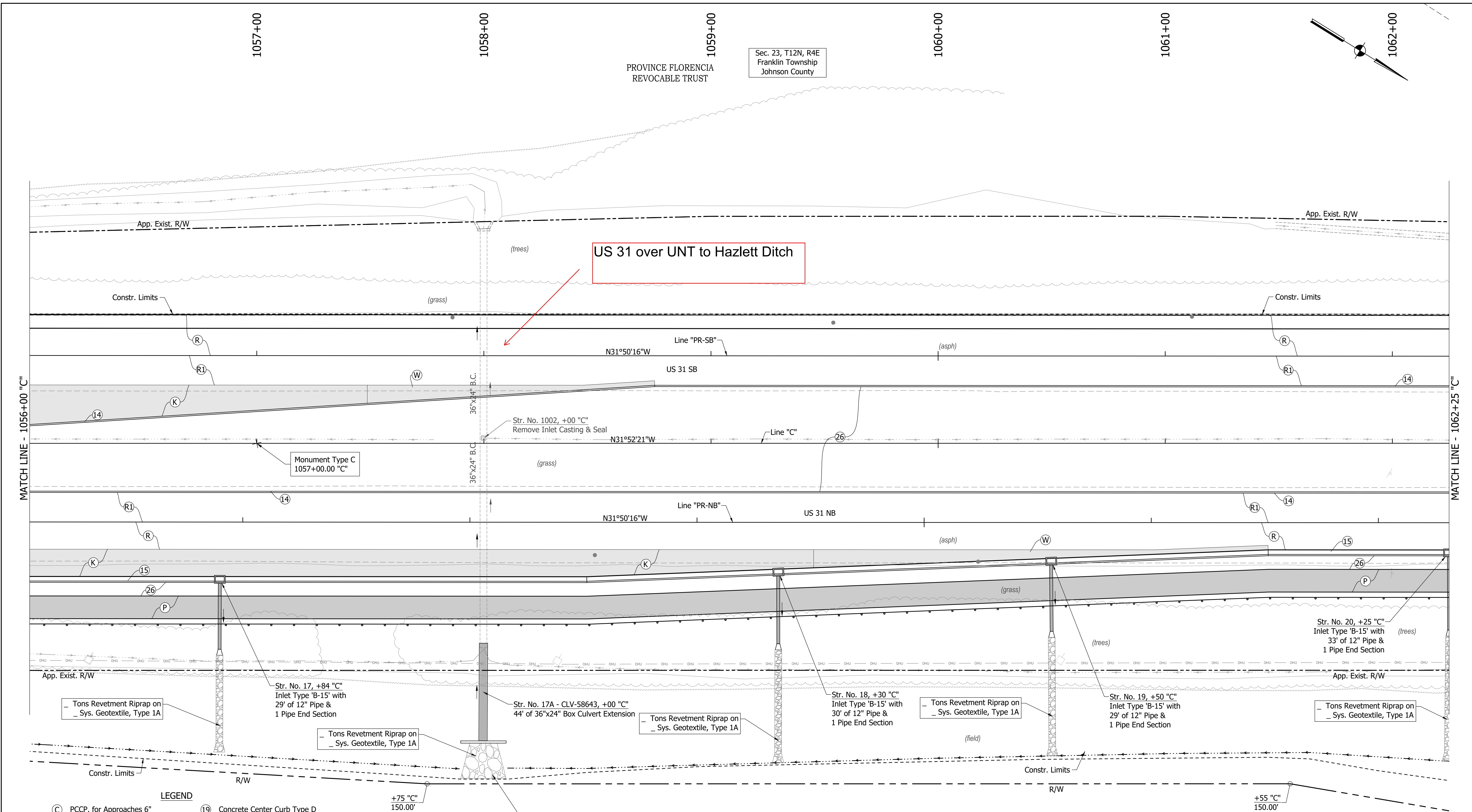
HORIZONTAL SCALE	BRIDGE FILE
1"=20'	
VERTICAL SCALE	DESIGNATION
N/A	1800082
SURVEY BOOK	SHEETS
	95 of 440
CONTRACT	PROJECT
R-41481	1800082

**CURVE DATA NO. 18**  
P.I. = 22+38.75 "S-MAIN-S"  
Delta = 48°09'44" Lt.  
R = 484.99 ft  
T = 216.75 ft  
L = 407.68 ft  
E = 46.23 ft

**Historic Greenway  
Trail, Phase 3**

NEW LIFE BAPTIST  
CHURCH  
Sec. 23, T12N, R4E  
Franklin Township  
Johnson County

IMH REALTY CORP



US 31 over UNT to Hazlett Ditch

MATCH LINE - 1056+00 "C"

MATCH LINE - 1062+25 "C"

- LEGEND**
- (C) PCCP, for Approaches 6"
  - (C1) PCCP, for Approaches 9"
  - (C2) PCCP, for Truck Apron 9"
  - (D) HMA for Approaches
  - (F) Concrete Sidewalk, 4"
  - (P) HMA for Sidewalk
  - (H) Concrete Curb Ramp
  - (13) Concrete Curb Type B
  - (14) Concrete Curb
  - (15) Combined Conc. Curb & Gutter
  - (16) Combined Conc. Curb & Gutter (Dry)
  - (17) Curb and Gutter, Roll Curb
  - (19) Concrete Center Curb Type D
  - (20) Concrete Center Curb Type B
  - (26) Nursery Sodding
  - (K) Full Depth HMA Pavement
  - (W) Full Depth HMA Widening
  - (P1) Full Depth HMA Patching
  - (R) Mill & Overlay
  - (R1) Mill & Overlay w/Wedge & Level
  - (GP) Grass Pavers
  - (X) Removal

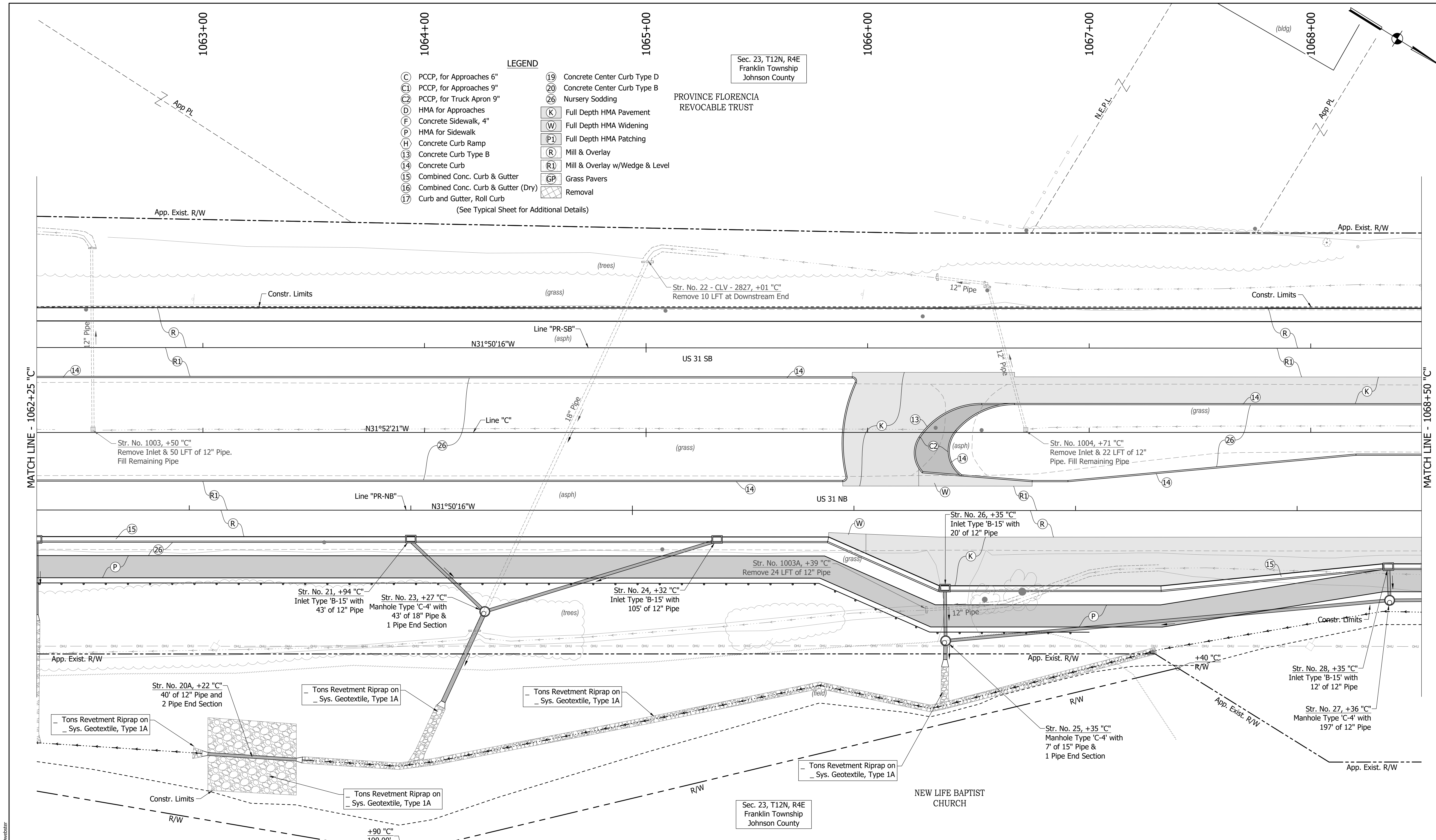
(See Typical Sheet for Additional Details)

DIRECTORY PATH : R:\Active\Franklin, ChyVUS 3\Design\CAD\Plans  
 FILENAME : CD-500TH.dwg  
 DATE/TIME : 3/7/2022 4:58 PM / D:\aster

RECOMMENDED FOR APPROVAL	DESIGN ENGINEER	DATE
DESIGNED: MAM	DRAWN: RTB	
CHECKED: MAB	CHECKED: MAM	

**INDIANA**  
**DEPARTMENT OF TRANSPORTATION**  
  
**CONSTRUCTION**  
**DETAILS**

HORIZONTAL SCALE	BRIDGE FILE
1"=20'	
VERTICAL SCALE	DESIGNATION
N/A	1800082
SURVEY BOOK	SHEETS
	96 of 440
CONTRACT	PROJECT
R-41481	1800082



- LEGEND**
- (C) PCCP, for Approaches 6"
  - (C1) PCCP, for Approaches 9"
  - (C2) PCCP, for Truck Apron 9"
  - (D) HMA for Approaches
  - (F) Concrete Sidewalk, 4"
  - (P) HMA for Sidewalk
  - (H) Concrete Curb Ramp
  - (13) Concrete Curb Type B
  - (14) Concrete Curb
  - (15) Combined Conc. Curb & Gutter
  - (16) Combined Conc. Curb & Gutter (Dry)
  - (17) Curb and Gutter, Roll Curb
  - (19) Concrete Center Curb Type D
  - (20) Concrete Center Curb Type B
  - (26) Nursery Sodding
  - (K) Full Depth HMA Pavement
  - (W) Full Depth HMA Widening
  - (P1) Full Depth HMA Patching
  - (R) Mill & Overlay
  - (R1) Mill & Overlay w/Wedge & Level
  - (GP) Grass Pavers
  - (X) Removal
- (See Typical Sheet for Additional Details)

Sec. 23, T12N, R4E  
Franklin Township  
Johnson County

PROVINCE FLORENCIA  
REVOCABLE TRUST

Sec. 23, T12N, R4E  
Franklin Township  
Johnson County

NEW LIFE BAPTIST  
CHURCH

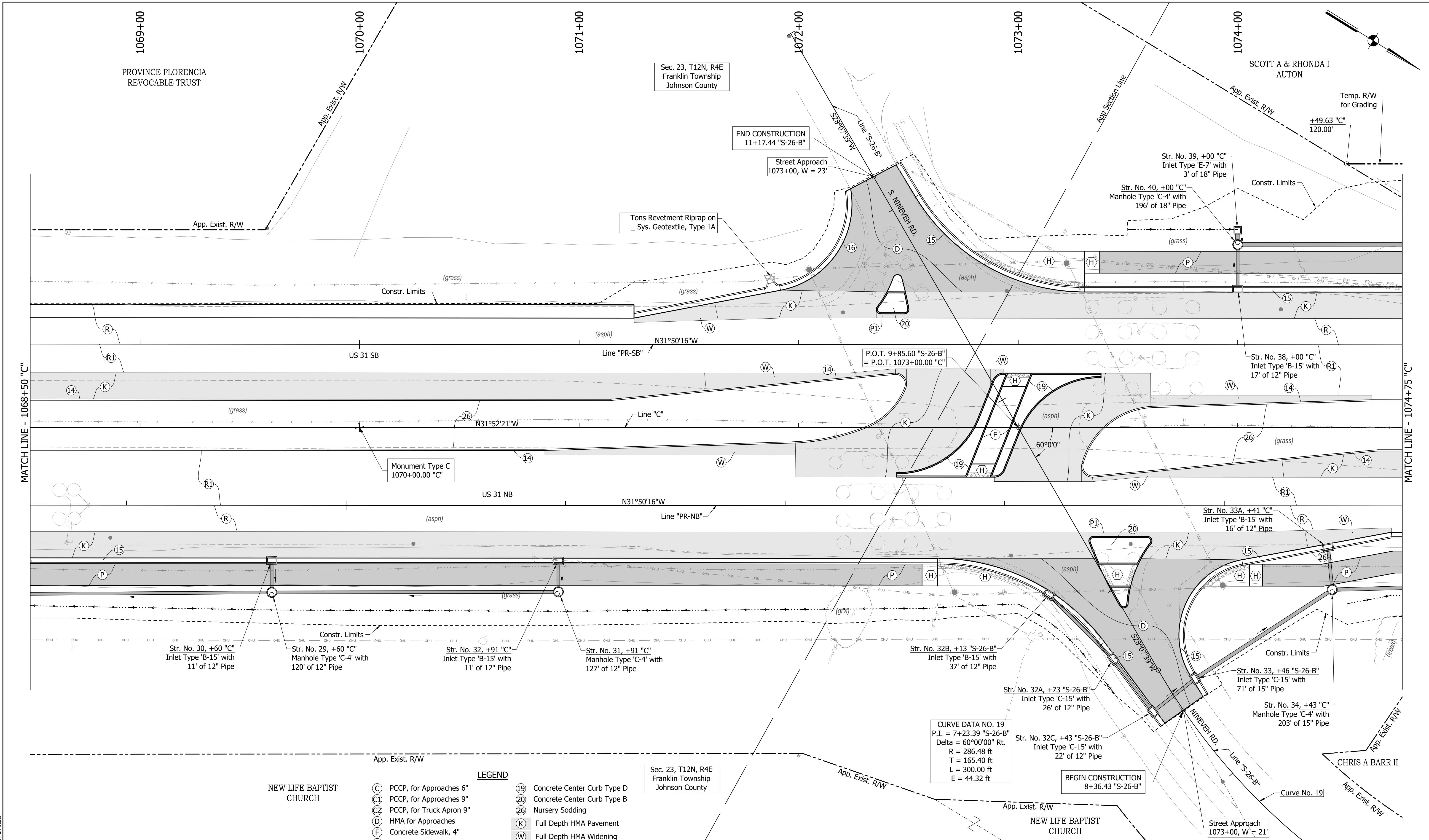
DIRECTORY PATH : R:\Active\Franklin, Oh\105 31\Design\CAD\Plans  
 FILENAME : C:\SOUTH\10531\317522\_438.dwg  
 DATE/USER : 3/7/2022 4:38 PM / Doweber

RECOMMENDED FOR APPROVAL	DESIGN ENGINEER	DATE
DESIGNED: MAM	DRAWN: RTB	
CHECKED: MAB	CHECKED: MAM	

INDIANA  
DEPARTMENT OF TRANSPORTATION

**CONSTRUCTION  
DETAILS**

HORIZONTAL SCALE	BRIDGE FILE
1"=20'	
VERTICAL SCALE	DESIGNATION
N/A	1800082
SURVEY BOOK	SHEETS
	97 of 440
CONTRACT	PROJECT
R-41481	1800082



DIRECTORY PATH : R:\Active\Franklin\_City\US 31\Design\CAD\Plans  
 FILENAME : CD-SOUTH.dwg  
 DATE/TIME : 3/7/2022 4:58 PM / D:\user

NEW LIFE BAPTIST CHURCH

<p>NEW LIFE BAPTIST CHURCH</p> <p>① PCCP, for Approaches 6"</p> <p>② PCCP, for Approaches 9"</p> <p>③ PCCP, for Truck Apron 9"</p> <p>④ HMA for Approaches</p> <p>⑤ Concrete Sidewalk, 4"</p> <p>⑥ HMA for Sidewalk</p> <p>⑦ Concrete Curb Ramp</p> <p>⑧ Concrete Curb Type B</p> <p>⑨ Concrete Curb</p> <p>⑩ Combined Conc. Curb &amp; Gutter</p> <p>⑪ Combined Conc. Curb &amp; Gutter (Dry)</p> <p>⑫ Curb and Gutter, Roll Curb</p>	<p><b>LEGEND</b></p> <p>⑬ Full Depth HMA Pavement</p> <p>⑭ Full Depth HMA Widening</p> <p>⑮ Full Depth HMA Patching</p> <p>⑯ Mill &amp; Overlay</p> <p>⑰ Mill &amp; Overlay w/Wedge &amp; Level</p> <p>⑱ Grass Pavers</p> <p>⑲ Removal</p>	<p>⑲ Concrete Center Curb Type D</p> <p>⑳ Concrete Center Curb Type B</p> <p>㉑ Nursery Sodding</p> <p>㉒ Full Depth HMA Widening</p> <p>㉓ Full Depth HMA Patching</p> <p>㉔ Mill &amp; Overlay</p> <p>㉕ Mill &amp; Overlay w/Wedge &amp; Level</p> <p>㉖ Grass Pavers</p> <p>㉗ Removal</p>
--	--	---

(See Typical Sheet for Additional Details)

Sec. 23, T12N, R4E  
Franklin Township  
Johnson County

RECOMMENDED FOR APPROVAL	DESIGN ENGINEER	DATE
DESIGNED: MAM	DRAWN: RTB	
CHECKED: MAB	CHECKED: MAM	

INDIANA DEPARTMENT OF TRANSPORTATION

**CONSTRUCTION DETAILS**

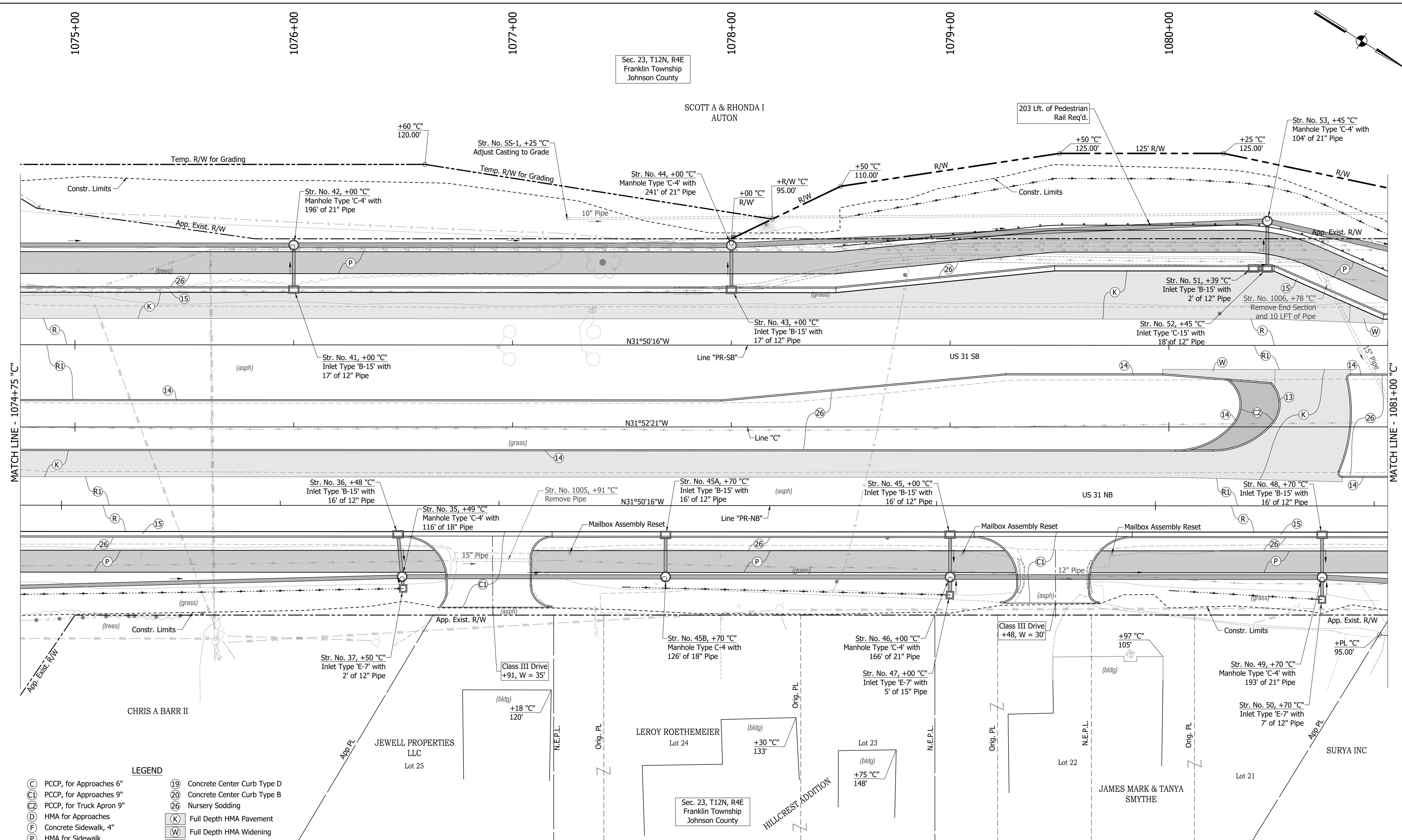
HORIZONTAL SCALE	BRIDGE FILE
1"=20'	
VERTICAL SCALE	DESIGNATION
N/A	1800082
SURVEY BOOK	SHEETS
	98 of 440
CONTRACT	PROJECT
R-41481	1800082

Sec. 23, T12N, R4E  
Franklin Township  
Johnson County

SCOTT A & RHONDA I  
AUTON

203 Lft. of Pedestrian  
Rail Req'd.

Str. No. 53, +45 "C"  
Manhole Type 'C-4' with  
104' of 21" Pipe



MATCH LINE - 1074+75 "C"

MATCH LINE - 1081+00 "C"

- LEGEND**
- (C) PCCP, for Approaches 6"
  - (C2) PCCP, for Approaches 9"
  - (C3) PCCP, for Truck Apron 9"
  - (D) HMA for Approaches
  - (P) Concrete Sidewalk, 4"
  - (H) HMA for Sidewalk
  - (R) Concrete Curb Ramp
  - (13) Concrete Curb Type B
  - (14) Concrete Curb
  - (15) Combined Conc. Curb & Gutter
  - (16) Combined Conc. Curb & Gutter (Dry)
  - (17) Curb and Gutter, Roll Curb
  - (19) Concrete Center Curb Type D
  - (20) Concrete Center Curb Type B
  - (26) Nursery Sodding
  - (K) Full Depth HMA Pavement
  - (W) Full Depth HMA Widening
  - (P1) Full Depth HMA Patching
  - (R) Mill & Overlay
  - (R1) Mill & Overlay w/Wedge & Level
  - (GP) Grass Pavers
  - (X) Removal
- (See Typical Sheet for Additional Details)

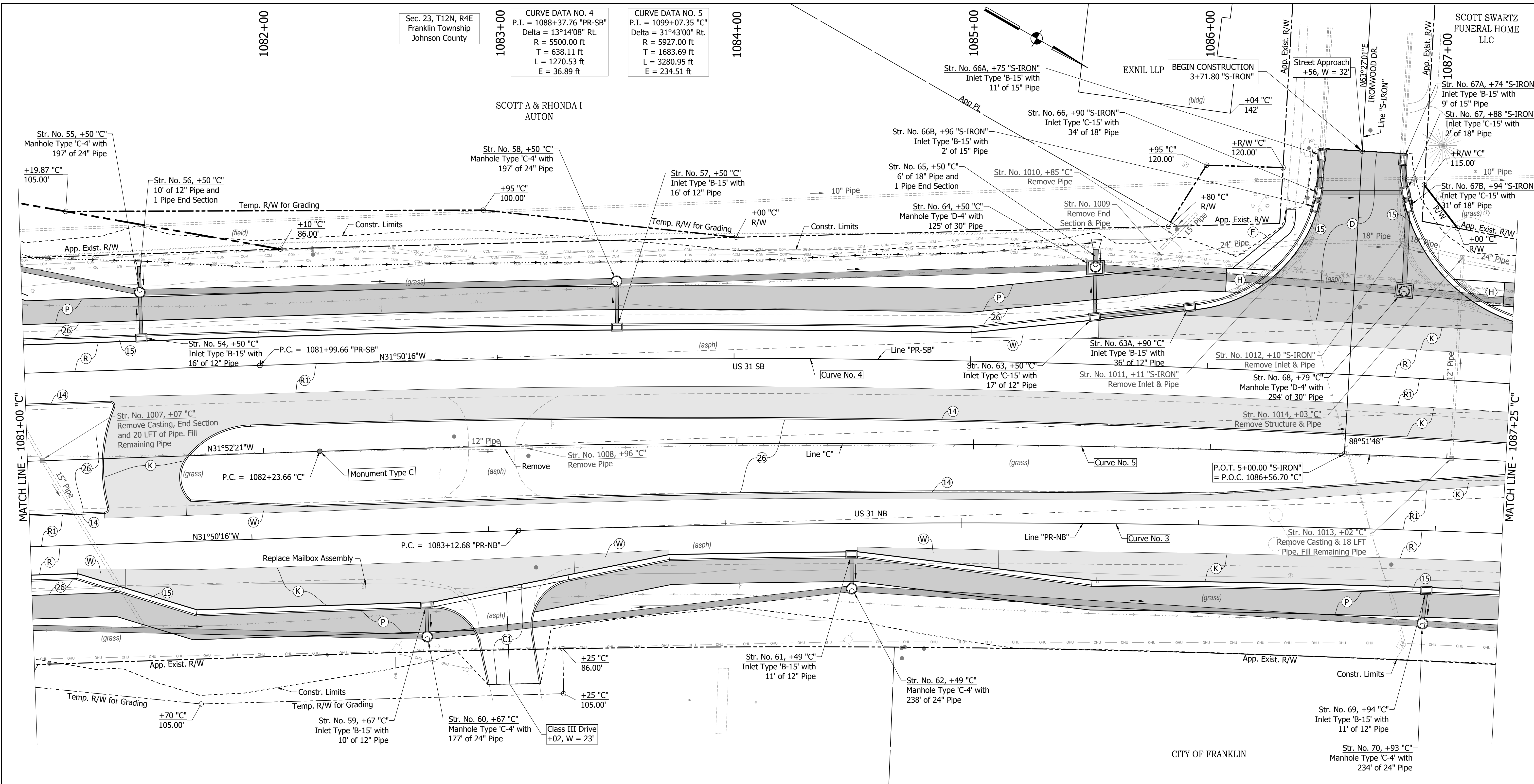
DIRECTORY PATH : R:\Active\Franklin, OH\15 US 31 Design\CAD\Plans  
 FILENAME : CD-SOUTH.dwg  
 DATE/TIME : 3/7/2022 4:38 PM / D:\msb

RECOMMENDED FOR APPROVAL	DESIGN ENGINEER	DATE
DESIGNED: MAM	DRAWN: RTB	
CHECKED: MAB	CHECKED: MAM	

INDIANA  
DEPARTMENT OF TRANSPORTATION

**CONSTRUCTION  
DETAILS**

HORIZONTAL SCALE	BRIDGE FILE
1"=20'	
VERTICAL SCALE	DESIGNATION
N/A	1800082
SURVEY BOOK	SHEETS
	99 of 440
CONTRACT	PROJECT
R-41481	1800082



Sec. 23, T12N, R4E  
Franklin Township  
Johnson County

CURVE DATA NO. 4  
P.I. = 1088+37.76 "PR-SB"  
Delta = 13°14'08" Rt.  
R = 5500.00 ft  
T = 638.11 ft  
L = 1270.53 ft  
E = 36.89 ft

CURVE DATA NO. 5  
P.I. = 1099+07.35 "C"  
Delta = 31°43'00" Rt.  
R = 5927.00 ft  
T = 1683.69 ft  
L = 3280.95 ft  
E = 234.51 ft

CURVE DATA NO. 3  
P.I. = 1099+30.02 "PR-NB"  
Delta = 31°40'55" Rt.  
R = 5700.00 ft  
T = 1617.34 ft  
L = 3151.84 ft  
E = 225.01 ft

- LEGEND**
- (C) PCCP, for Approaches 6"
  - (C1) PCCP, for Approaches 9"
  - (C2) PCCP, for Truck Apron 9"
  - (D) HMA for Approaches
  - (F) Concrete Sidewalk, 4"
  - (H) HMA for Sidewalk
  - (H) Concrete Curb Ramp
  - (13) Concrete Curb Type B
  - (14) Concrete Curb
  - (15) Combined Conc. Curb & Gutter
  - (16) Combined Conc. Curb & Gutter (Dry)
  - (17) Curb and Gutter, Roll Curb
  - (19) Concrete Center Curb Type D
  - (20) Concrete Center Curb Type B
  - (26) Nursery Sodding
  - (K) Full Depth HMA Pavement
  - (W) Full Depth HMA Widening
  - (P1) Full Depth HMA Patching
  - (R) Mill & Overlay
  - (R1) Mill & Overlay w/Wedge & Level
  - (GP) Grass Pavers
  - (X) Removal
- (See Typical Sheet for Additional Details)

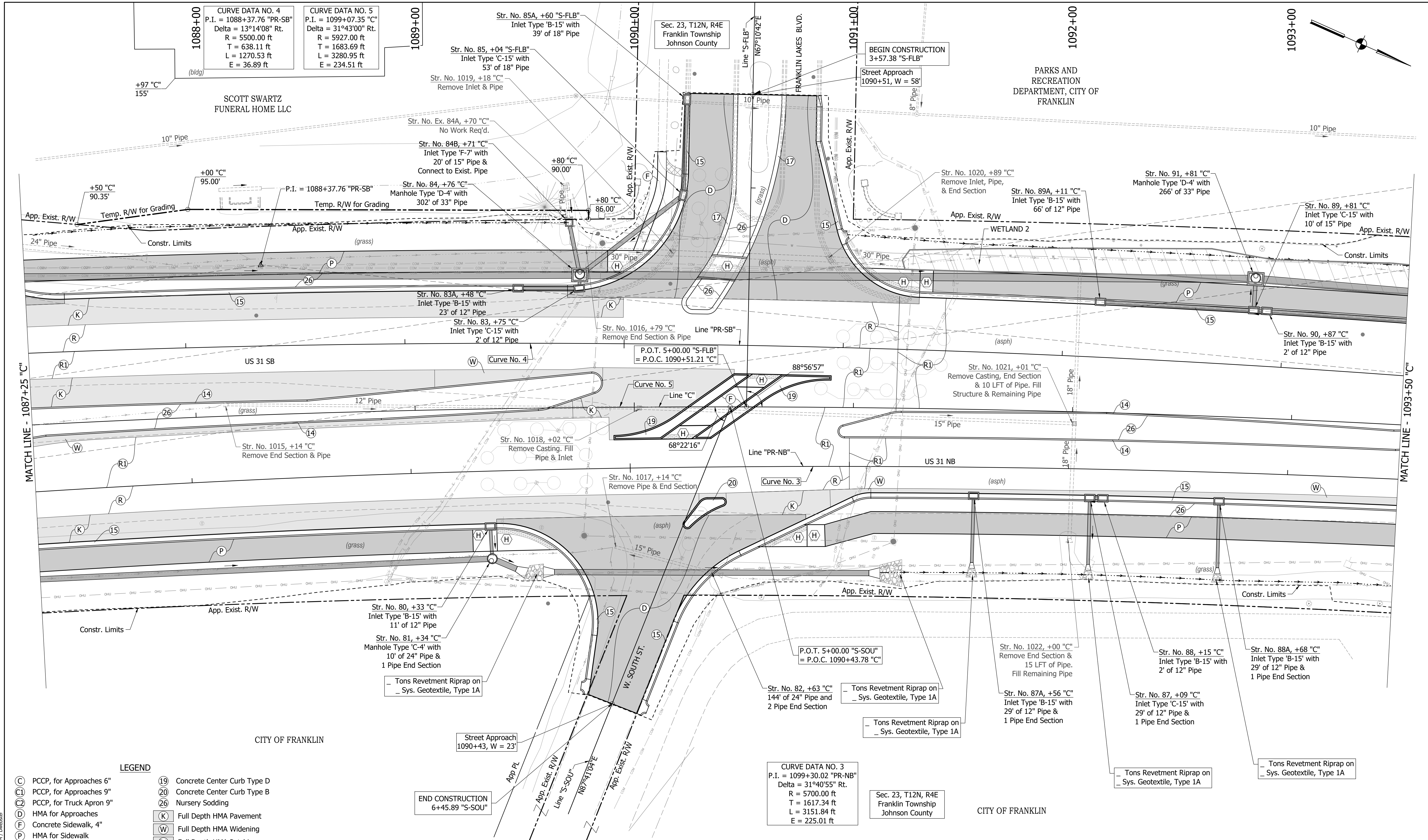
RECOMMENDED FOR APPROVAL	DESIGN ENGINEER	DATE
DESIGNED: MAM	DRAWN: RTB	
CHECKED: MAB	CHECKED: MAM	

INDIANA  
DEPARTMENT OF TRANSPORTATION

**CONSTRUCTION  
DETAILS**

HORIZONTAL SCALE	BRIDGE FILE
1"=20'	
VERTICAL SCALE	DESIGNATION
N/A	1800082
SURVEY BOOK	SHEETS
	100 of 440
CONTRACT	PROJECT
R-41481	1800082

DIRECTORY PATH : R:\Active\Franklin\_City\US 31\Design\CAD\Plans  
 FILENAME : CD-SOUTH.dwg  
 DATE/TIME : 3/7/2022 4:58 PM / D:\bender



**LEGEND**

(C) PCCP, for Approaches 6"	(19) Concrete Center Curb Type D
(C) PCCP, for Approaches 9"	(20) Concrete Center Curb Type B
(C) PCCP, for Truck Apron 9"	(26) Nursery Sodding
(D) HMA for Approaches	(K) Full Depth HMA Pavement
(F) Concrete Sidewalk, 4"	(W) Full Depth HMA Widening
(P) HMA for Sidewalk	(P1) Full Depth HMA Patching
(H) Concrete Curb Ramp	(R) Mill & Overlay
(13) Concrete Curb Type B	(R1) Mill & Overlay w/Wedge & Level
(14) Concrete Curb	(GP) Grass Pavers
(15) Combined Conc. Curb & Gutter	(X) Removal
(16) Combined Conc. Curb & Gutter (Dry)	
(17) Curb and Gutter, Roll Curb	

(See Typical Sheet for Additional Details)

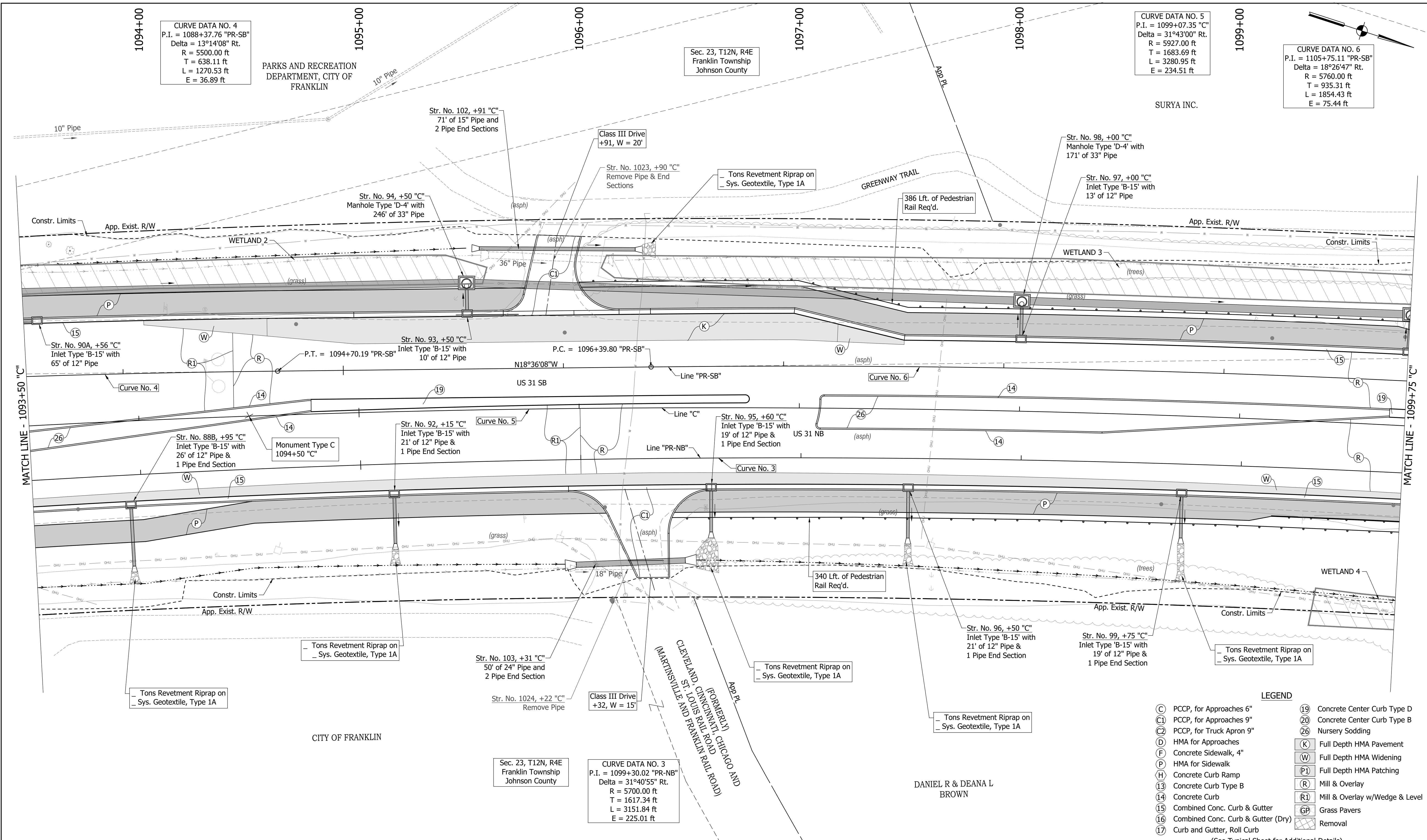
DIRECTORY PATH : R:\Active\Franklin, CIVIL\3\Design\CAD\Plans  
 FILENAME : CD-SOUTH.dwg  
 DATE/TIME : 3/7/2022 4:58 PM / Dmsbdr

RECOMMENDED FOR APPROVAL	DESIGN ENGINEER	DATE
DESIGNED: MAM	DRAWN: RTB	
CHECKED: MAB	CHECKED: MAM	

**INDIANA**  
**DEPARTMENT OF TRANSPORTATION**  
  
**CONSTRUCTION**  
**DETAILS**

HORIZONTAL SCALE	BRIDGE FILE
1"=20'	
VERTICAL SCALE	DESIGNATION
N/A	1800082
SURVEY BOOK	SHEETS
	101 of 440
CONTRACT	PROJECT
R-41481	1800082





**CURVE DATA NO. 4**  
 P.I. = 1088+37.76 "PR-SB"  
 Delta = 13°14'08" Rt.  
 R = 5500.00 ft  
 T = 638.11 ft  
 L = 1270.53 ft  
 E = 36.89 ft

**CURVE DATA NO. 5**  
 P.I. = 1099+07.35 "C"  
 Delta = 31°43'00" Rt.  
 R = 5927.00 ft  
 T = 1683.69 ft  
 L = 3280.95 ft  
 E = 234.51 ft

**CURVE DATA NO. 6**  
 P.I. = 1105+75.11 "PR-SB"  
 Delta = 18°26'47" Rt.  
 R = 5760.00 ft  
 T = 935.31 ft  
 L = 1854.43 ft  
 E = 75.44 ft

**CURVE DATA NO. 3**  
 P.I. = 1099+30.02 "PR-NB"  
 Delta = 31°40'55" Rt.  
 R = 5700.00 ft  
 T = 1617.34 ft  
 L = 3151.84 ft  
 E = 225.01 ft

**LEGEND**

(C)	PCCP, for Approaches 6"	(19)	Concrete Center Curb Type D
(C1)	PCCP, for Approaches 9"	(20)	Concrete Center Curb Type B
(C2)	PCCP, for Truck Apron 9"	(26)	Nursery Sodding
(D)	HMA for Approaches	(K)	Full Depth HMA Pavement
(F)	Concrete Sidewalk, 4"	(W)	Full Depth HMA Widening
(H)	Concrete Curb Ramp	(P1)	Full Depth HMA Patching
(13)	Concrete Curb Type B	(R)	Mill & Overlay
(14)	Concrete Curb	(R1)	Mill & Overlay w/Wedge & Level
(15)	Combined Conc. Curb & Gutter	(15)	Grass Pavers
(16)	Combined Conc. Curb & Gutter (Dry)	(GP)	Removal
(17)	Curb and Gutter, Roll Curb		

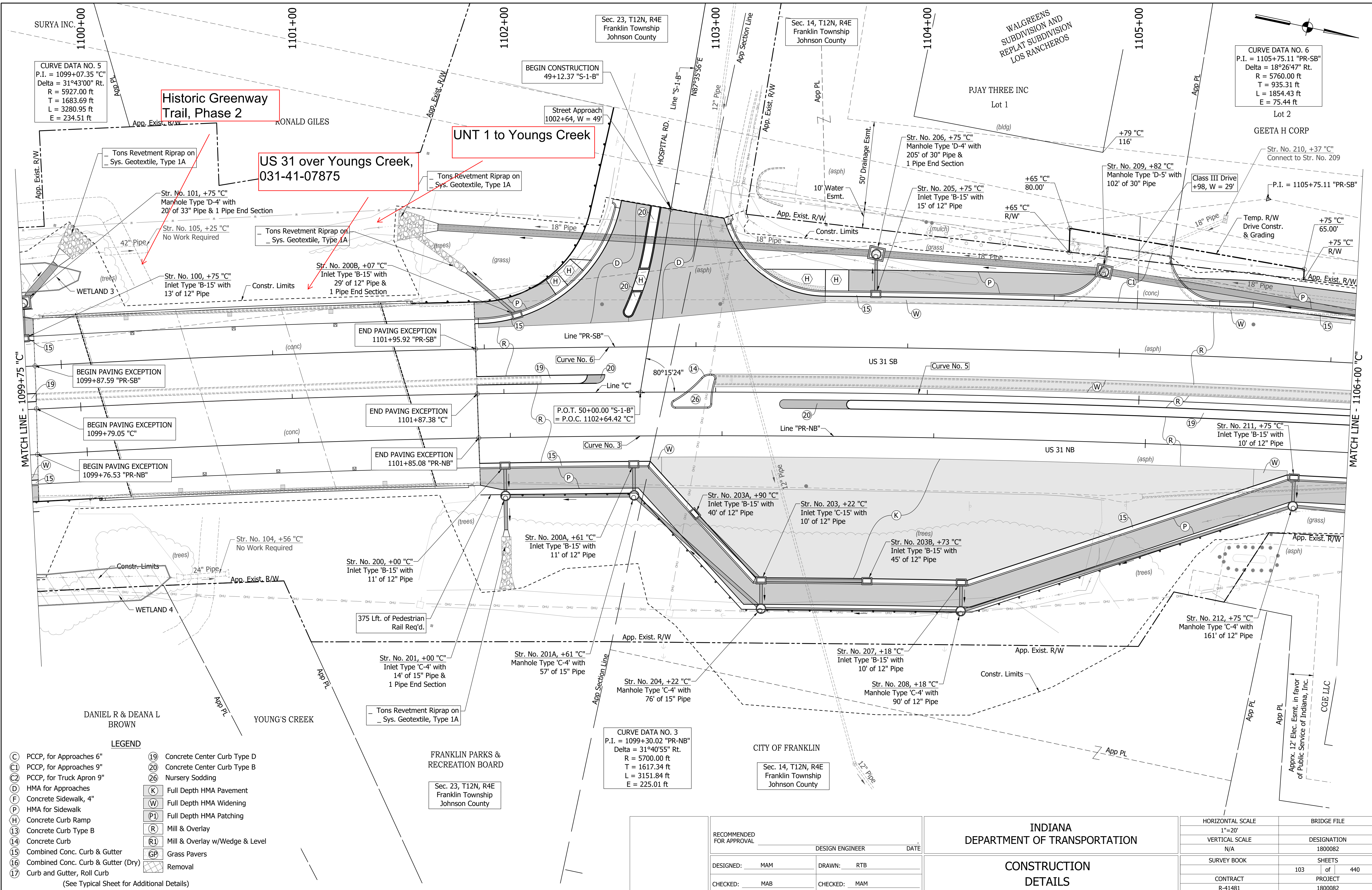
(See Typical Sheet for Additional Details)

DIRECTORY PATH : R:\Active\Franklin\_City\US 31 Design\CAD\Plans  
 FILENAME : C:\SOUTH\458  
 DATE/TIME : 3/7/2022 4:58 PM / D:\webster

RECOMMENDED FOR APPROVAL	DESIGN ENGINEER	DATE
DESIGNED: MAM	DRAWN: RTB	
CHECKED: MAB	CHECKED: MAM	

**INDIANA**  
**DEPARTMENT OF TRANSPORTATION**  
  
**CONSTRUCTION**  
**DETAILS**

HORIZONTAL SCALE	BRIDGE FILE
1"=20'	
VERTICAL SCALE	DESIGNATION
N/A	1800082
SURVEY BOOK	SHEETS
	102 of 440
CONTRACT	PROJECT
R-41481	1800082



CURVE DATA NO. 5  
 P.I. = 1099+07.35 "C"  
 Delta = 31°43'00" Rt.  
 R = 5927.00 ft  
 T = 1683.69 ft  
 L = 3280.95 ft  
 E = 234.51 ft

CURVE DATA NO. 6  
 P.I. = 1105+75.11 "PR-SB"  
 Delta = 18°26'47" Rt.  
 R = 5760.00 ft  
 T = 935.31 ft  
 L = 1854.43 ft  
 E = 75.44 ft

CURVE DATA NO. 3  
 P.I. = 1099+30.02 "PR-NB"  
 Delta = 31°40'55" Rt.  
 R = 5700.00 ft  
 T = 1617.34 ft  
 L = 3151.84 ft  
 E = 225.01 ft

**LEGEND**

(C) PCCP, for Approaches 6"	(19) Concrete Center Curb Type D
(F) PCCP, for Approaches 9"	(20) Concrete Center Curb Type B
(N) PCCP, for Truck Apron 9"	(26) Nursery Sodding
(D) HMA for Approaches	(K) Full Depth HMA Pavement
(S) Concrete Sidewalk, 4"	(W) Full Depth HMA Widening
(H) HMA for Sidewalk	(P1) Full Depth HMA Patching
(H) Concrete Curb Ramp	(R) Mill & Overlay
(13) Concrete Curb Type B	(R1) Mill & Overlay w/Wedge & Level
(14) Concrete Curb	(GP) Grass Pavers
(15) Combined Conc. Curb & Gutter	(GP) Removal
(16) Combined Conc. Curb & Gutter (Dry)	
(17) Curb and Gutter, Roll Curb	

(See Typical Sheet for Additional Details)

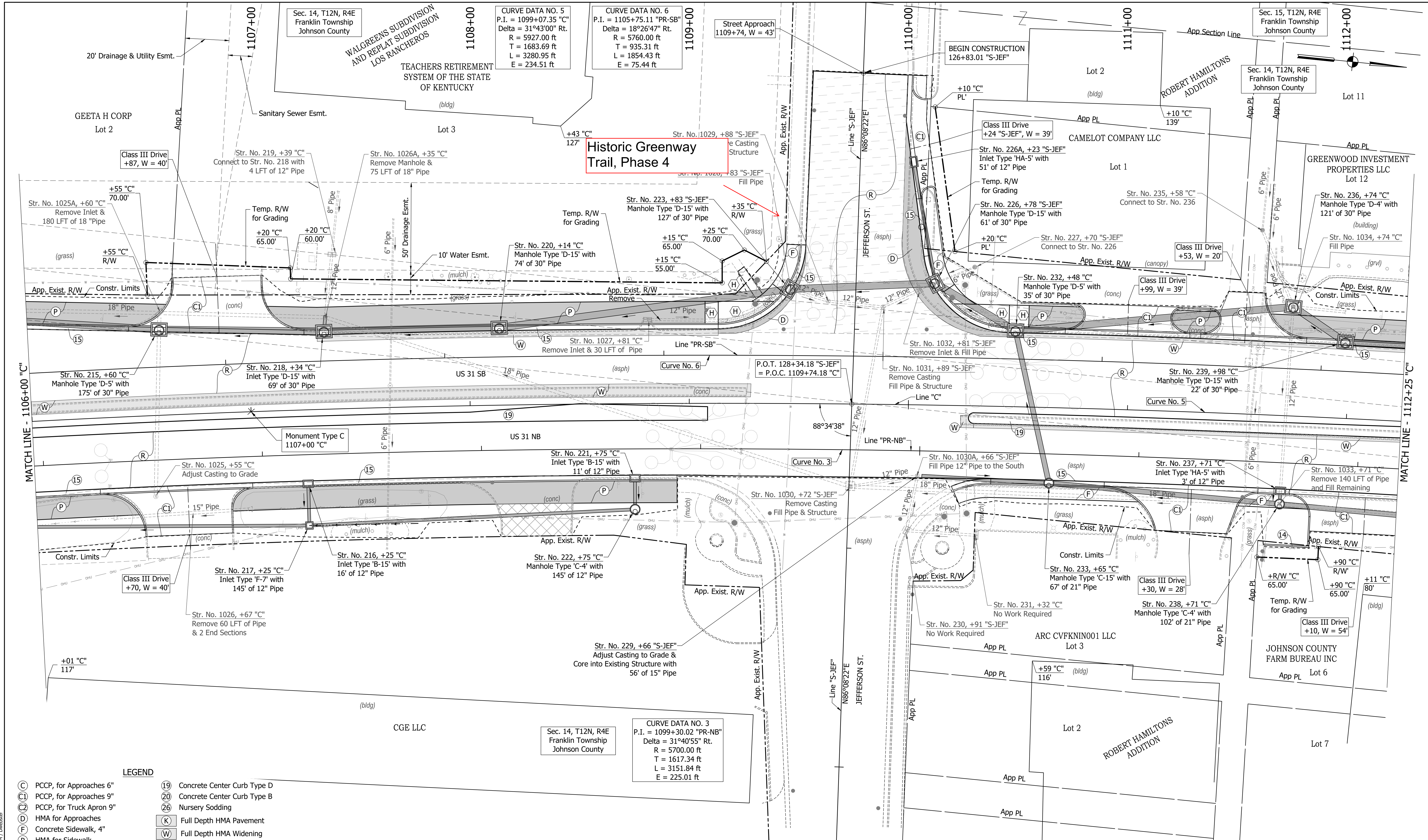
RECOMMENDED FOR APPROVAL	DESIGN ENGINEER	DATE
DESIGNED: MAM	DRAWN: RTB	
CHECKED: MAM	CHECKED: MAM	

INDIANA  
 DEPARTMENT OF TRANSPORTATION

**CONSTRUCTION  
 DETAILS**

HORIZONTAL SCALE	BRIDGE FILE
1"=20'	
VERTICAL SCALE	DESIGNATION
N/A	1800082
SURVEY BOOK	SHEETS
	103 of 440
CONTRACT	PROJECT
R-41481	1800082

DIRECTORY PATH : R:\Active\Franklin, CIVIUS 3\Design\CAD\Plans  
 FILENAME : 03-50014.dwg  
 DATE/TIME : 3/7/2022 4:38 PM / D:\aster



**Historic Greenway Trail, Phase 4**

Sec. 14, T12N, R4E  
Franklin Township  
Johnson County

CURVE DATA NO. 5  
P.I. = 1099+07.35 "C"  
Delta = 31°43'00" Rt.  
R = 5927.00 ft  
T = 1683.69 ft  
L = 3280.95 ft  
E = 234.51 ft

CURVE DATA NO. 6  
P.I. = 1105+75.11 "PR-SB"  
Delta = 18°26'47" Rt.  
R = 5760.00 ft  
T = 935.31 ft  
L = 1854.43 ft  
E = 75.44 ft

Sec. 15, T12N, R4E  
Franklin Township  
Johnson County

Sec. 14, T12N, R4E  
Franklin Township  
Johnson County

CURVE DATA NO. 3  
P.I. = 1099+30.02 "PR-NB"  
Delta = 31°40'55" Rt.  
R = 5700.00 ft  
T = 1617.34 ft  
L = 3151.84 ft  
E = 225.01 ft

**LEGEND**

(C)	PCCP, for Approaches 6"	(19)	Concrete Center Curb Type D
(C1)	PCCP, for Approaches 9"	(20)	Concrete Center Curb Type B
(C2)	PCCP, for Truck Apron 9"	(26)	Nursery Sodding
(D)	HMA for Approaches	(K)	Full Depth HMA Pavement
(F)	Concrete Sidewalk, 4"	(W)	Full Depth HMA Widening
(P)	HMA for Sidewalk	(P1)	Full Depth HMA Patching
(H)	Concrete Curb Ramp	(R)	Mill & Overlay
(13)	Concrete Curb Type B	(R1)	Mill & Overlay w/Wedge & Level
(14)	Concrete Curb	(GP)	Grass Pavers
(15)	Combined Conc. Curb & Gutter	(X)	Removal
(16)	Combined Conc. Curb & Gutter (Dry)		
(17)	Curb and Gutter, Roll Curb		

(See Typical Sheet for Additional Details)

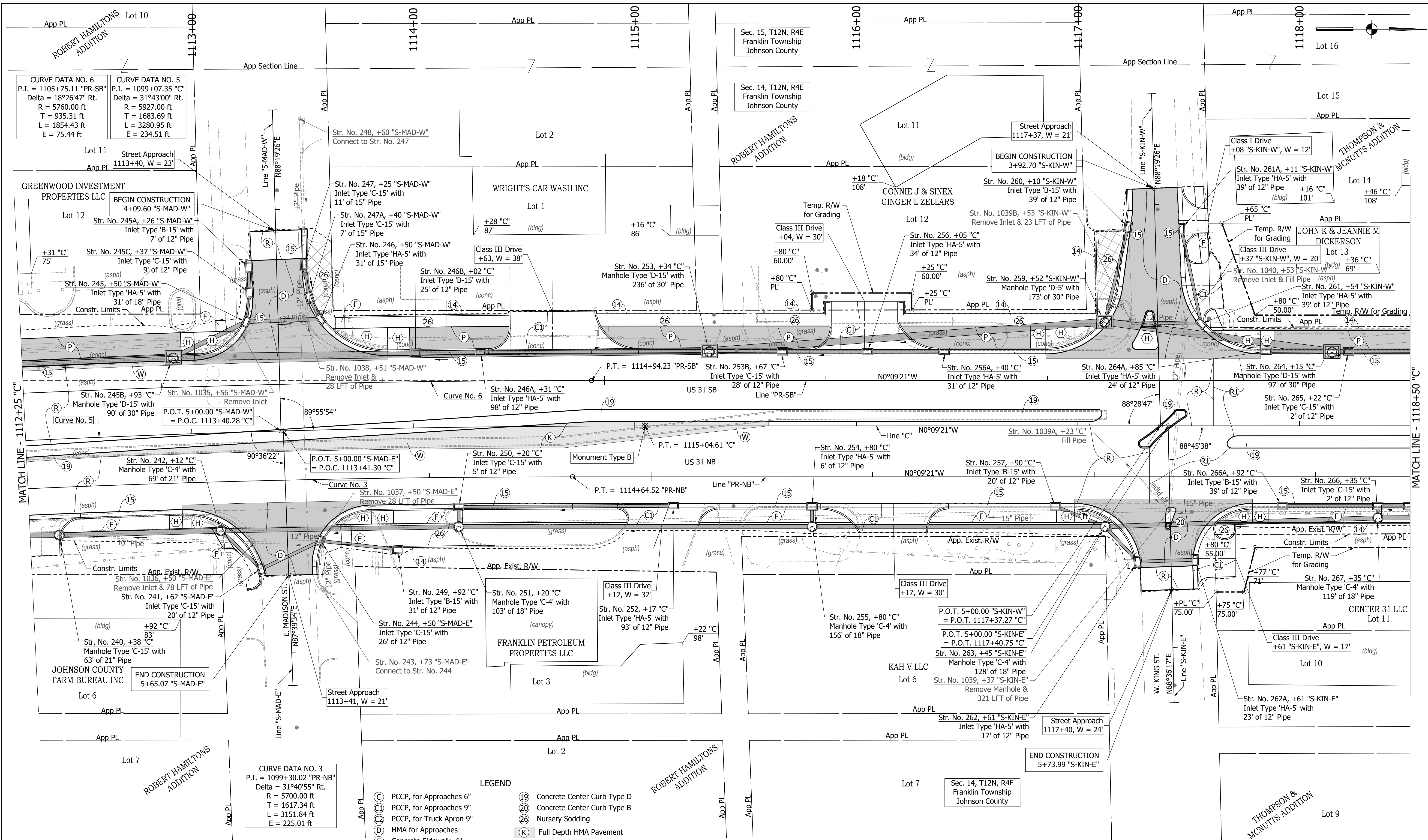
RECOMMENDED FOR APPROVAL	DESIGN ENGINEER	DATE
DESIGNED: MAM	DRAWN: RTB	
CHECKED: MAB	CHECKED: MAM	

INDIANA  
DEPARTMENT OF TRANSPORTATION

**CONSTRUCTION  
DETAILS**

HORIZONTAL SCALE	BRIDGE FILE
1"=20'	
VERTICAL SCALE	DESIGNATION
N/A	1800082
SURVEY BOOK	SHEETS
	104 of 440
CONTRACT	PROJECT
R-41481	1800082

DIRECTORY PATH : R:\Active\Franklin\_CIVIL\3\Design\CAD\Plans  
 FILENAME : CD-SOUTH.dwg  
 DATE/TIME : 3/7/2022 4:38 PM / D:\user



**CURVE DATA NO. 6**  
 P.I. = 1105+75.11 "PR-SB"  
 Delta = 18°26'47" Rt.  
 R = 5760.00 ft  
 T = 935.31 ft  
 L = 1854.43 ft  
 E = 75.44 ft

**CURVE DATA NO. 5**  
 P.I. = 1099+07.35 "C"  
 Delta = 31°43'00" Rt.  
 R = 5927.00 ft  
 T = 1683.69 ft  
 L = 3280.95 ft  
 E = 234.51 ft

**CURVE DATA NO. 3**  
 P.I. = 1099+30.02 "PR-NB"  
 Delta = 31°40'55" Rt.  
 R = 5700.00 ft  
 T = 1617.34 ft  
 L = 3151.84 ft  
 E = 225.01 ft

- LEGEND**
- (C) PCCP, for Approaches 6"
  - (C1) PCCP, for Approaches 9"
  - (C2) PCCP, for Truck Apron 9"
  - (D) HMA for Approaches
  - (F) Concrete Sidewalk, 4"
  - (P) HMA for Sidewalk
  - (H) Concrete Curb Ramp
  - (13) Concrete Curb Type B
  - (14) Concrete Curb
  - (15) Combined Conc. Curb & Gutter
  - (16) Combined Conc. Curb & Gutter (Dry)
  - (17) Curb and Gutter, Roll Curb
  - (19) Concrete Center Curb Type D
  - (20) Concrete Center Curb Type B
  - (26) Nursery Sodding
  - (K) Full Depth HMA Pavement
  - (W) Full Depth HMA Widening
  - (P1) Full Depth HMA Patching
  - (R) Mill & Overlay
  - (R1) Mill & Overlay w/Wedge & Level
  - (GP) Grass Pavers
  - (X) Removal

(See Typical Sheet for Additional Details)

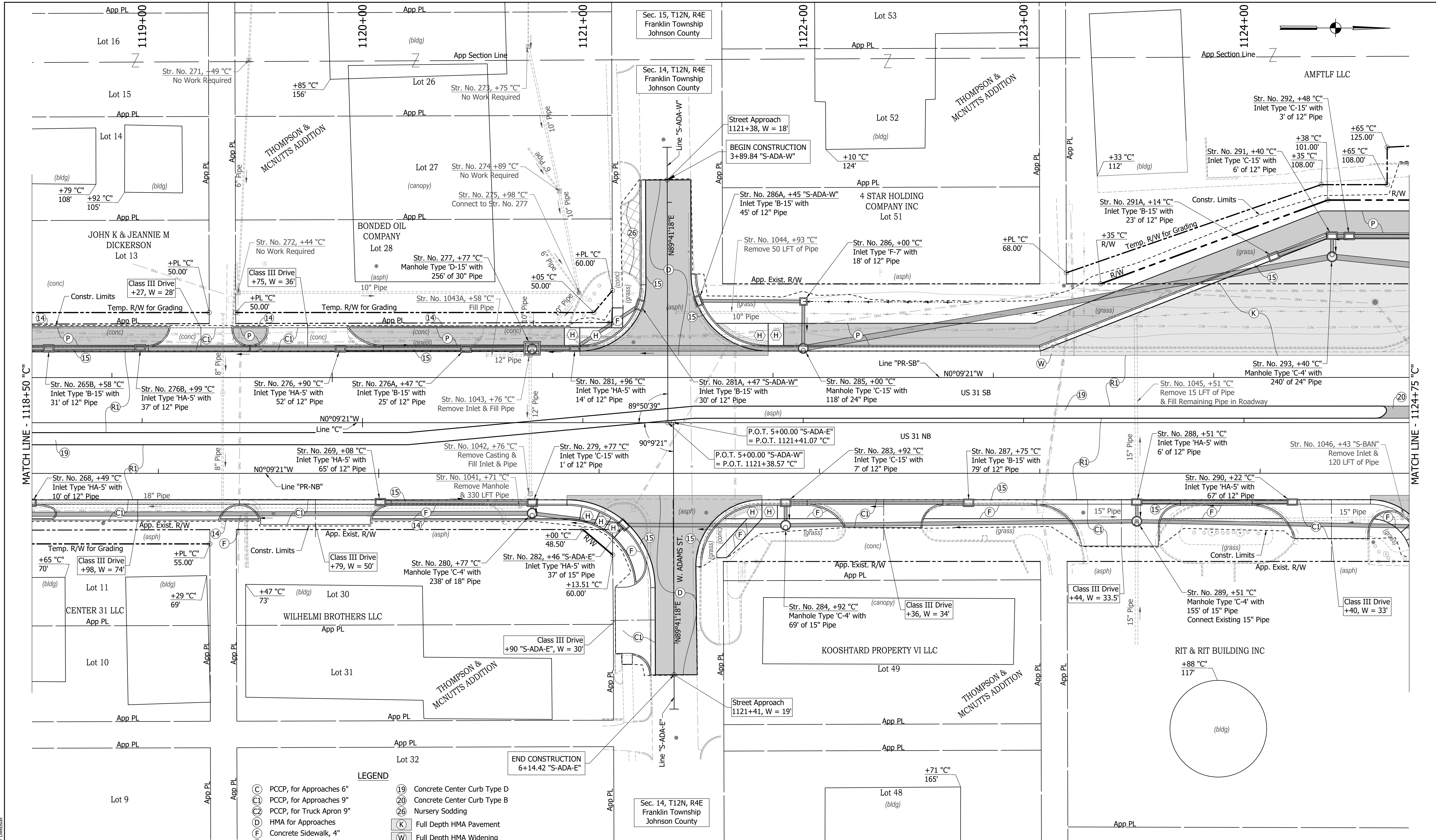
RECOMMENDED FOR APPROVAL	DESIGN ENGINEER	DATE
DESIGNED: MAM	DRAWN: RTB	
CHECKED: MAB	CHECKED: MAM	

INDIANA  
 DEPARTMENT OF TRANSPORTATION

**CONSTRUCTION  
 DETAILS**

HORIZONTAL SCALE	BRIDGE FILE
1"=20'	
VERTICAL SCALE	DESIGNATION
N/A	1800082
SURVEY BOOK	SHEETS
	105 of 440
CONTRACT	PROJECT
R-41481	1800082

DIRECTORY PATH : R:\Active\Franklin, CIVILS 3\Design\CAD\Plans  
 FILENAME : CD-SOUTH.dwg  
 DATE/TIME : 3/7/2022 4:38 PM / Dmsbster



**LEGEND**

(C)	PCCP, for Approaches 6"	(19)	Concrete Center Curb Type D
(C1)	PCCP, for Approaches 9"	(20)	Concrete Center Curb Type B
(C2)	PCCP, for Truck Apron 9"	(26)	Nursery Sodding
(D)	HMA for Approaches	(K)	Full Depth HMA Pavement
(F)	Concrete Sidewalk, 4"	(W)	Full Depth HMA Widening
(P)	HMA for Sidewalk	(P1)	Full Depth HMA Patching
(H)	Concrete Curb Ramp	(R)	Mill & Overlay
(13)	Concrete Curb Type B	(R1)	Mill & Overlay w/Wedge & Level
(15)	Combined Conc. Curb & Gutter	(GP)	Grass Pavers
(16)	Combined Conc. Curb & Gutter (Dry)	(X)	Removal
(17)	Curb and Gutter, Roll Curb		

(See Typical Sheet for Additional Details)

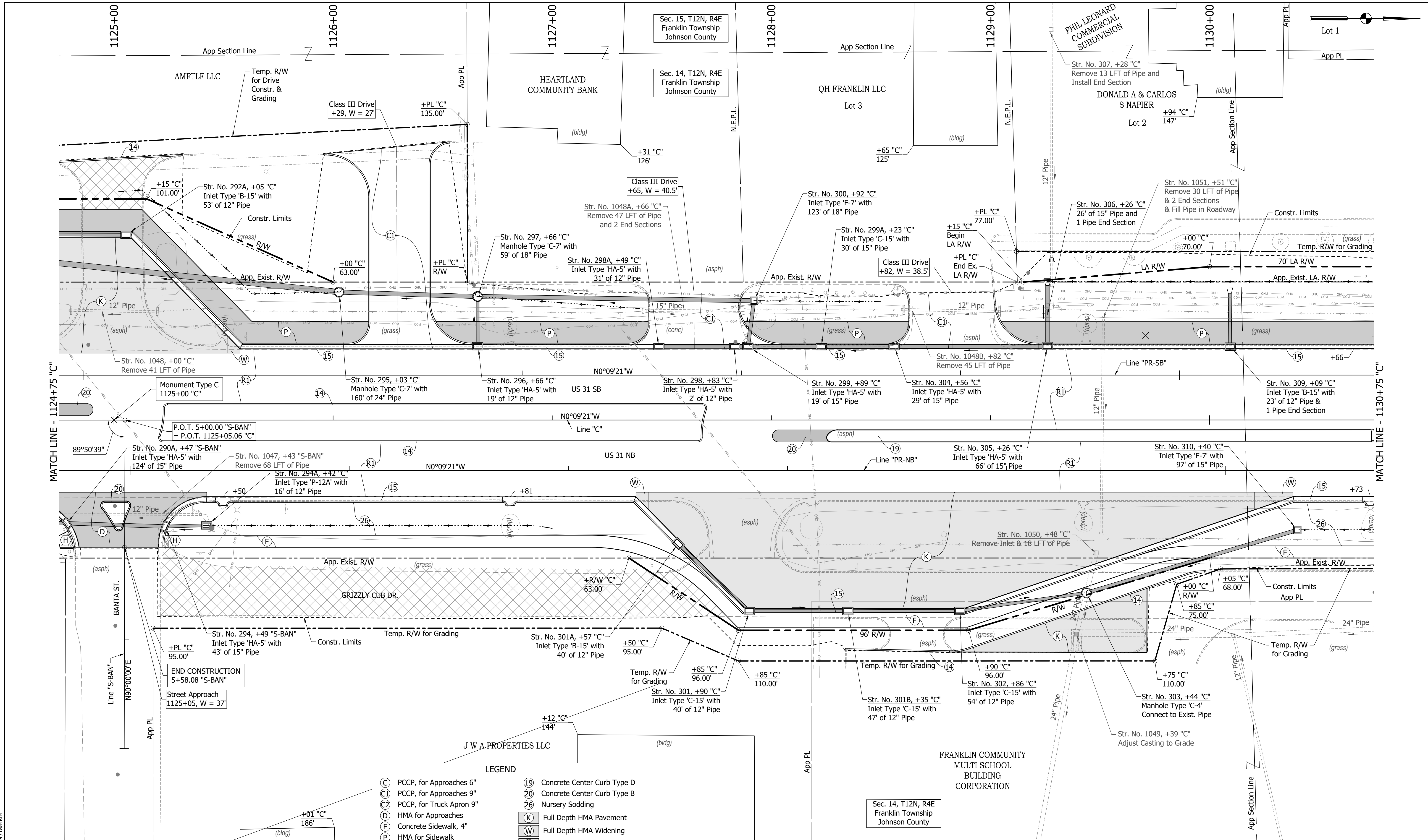
RECOMMENDED FOR APPROVAL	DESIGN ENGINEER	DATE
DESIGNED: MAM	DRAWN: RTB	
CHECKED: MAB	CHECKED: MAM	

**INDIANA  
DEPARTMENT OF TRANSPORTATION**

**CONSTRUCTION  
DETAILS**

HORIZONTAL SCALE	BRIDGE FILE
1"=20'	
VERTICAL SCALE	DESIGNATION
N/A	1800082
SURVEY BOOK	SHEETS
	106 of 440
CONTRACT	PROJECT
R-41481	1800082

DIRECTORY PATH : R:\Active\Franklin, CIVIL\3\Design\CAD\Plans  
 FILENAME : CD-SOUTH\1.dwg  
 DATE/TIME : 3/7/2022 4:38 PM / D:\user



MATCH LINE - 1124+75 "C"

MATCH LINE - 1130+75 "C"

- LEGEND**
- (C) PCCP, for Approaches 6"
  - (C1) PCCP, for Approaches 9"
  - (C2) PCCP, for Truck Apron 9"
  - (D) HMA for Approaches
  - (F) Concrete Sidewalk, 4"
  - (P) HMA for Sidewalk
  - (H) Concrete Curb Ramp
  - (13) Concrete Curb Type B
  - (14) Concrete Curb
  - (15) Combined Conc. Curb & Gutter
  - (16) Combined Conc. Curb & Gutter (Dry)
  - (17) Curb and Gutter, Roll Curb
  - (19) Concrete Center Curb Type D
  - (20) Concrete Center Curb Type B
  - (26) Nursery Sodding
  - (K) Full Depth HMA Pavement
  - (W) Full Depth HMA Widening
  - (P1) Full Depth HMA Patching
  - (R) Mill & Overlay
  - (R1) Mill & Overlay w/Wedge & Level
  - (GP) Grass Pavers
  - (X) Removal
- (See Typical Sheet for Additional Details)

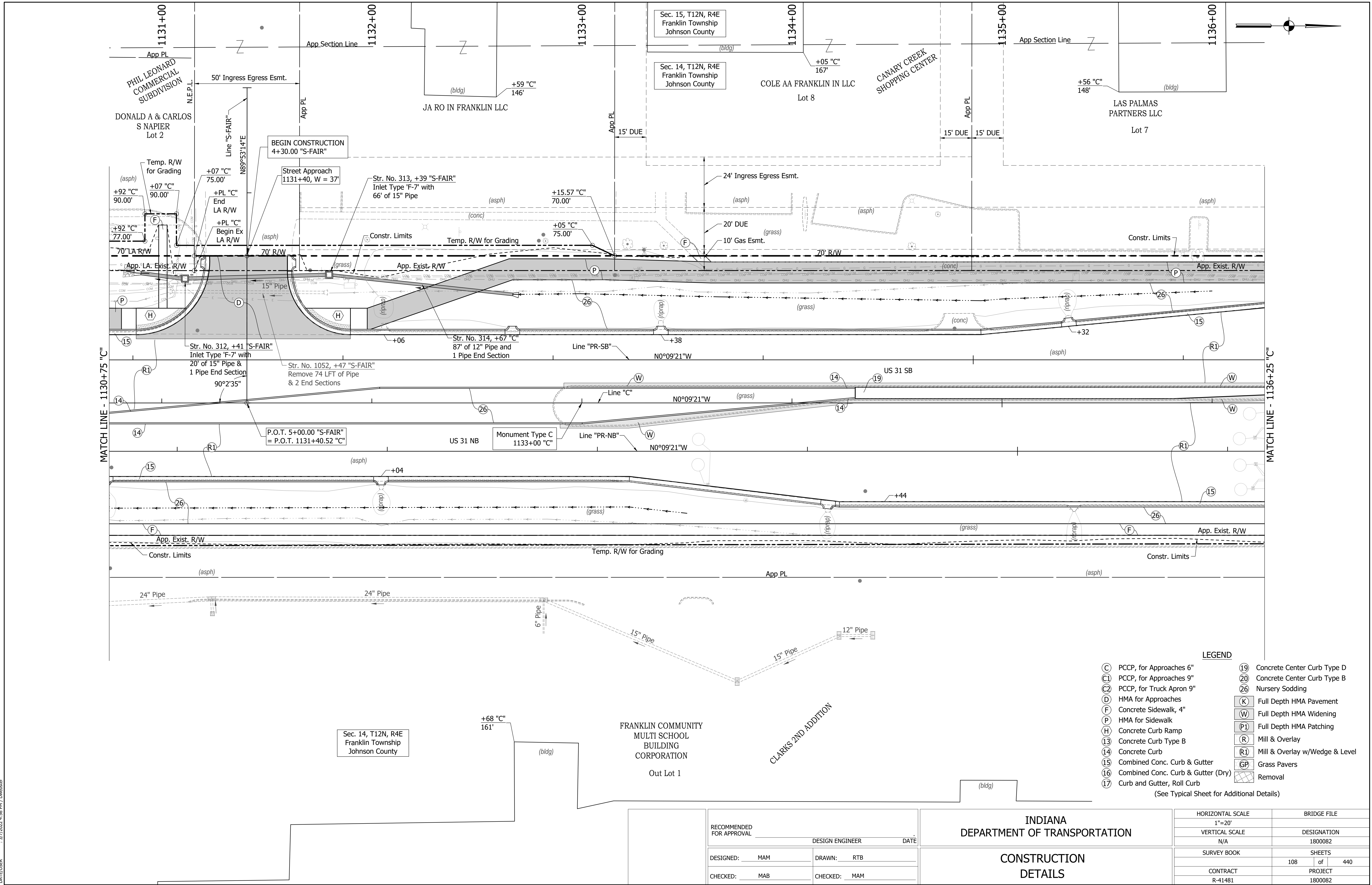
RECOMMENDED FOR APPROVAL	DESIGN ENGINEER	DATE
DESIGNED: MAM	DRAWN: RTB	
CHECKED: MAB	CHECKED: MAM	

**INDIANA DEPARTMENT OF TRANSPORTATION**

**CONSTRUCTION DETAILS**

HORIZONTAL SCALE	BRIDGE FILE
1"=20'	
VERTICAL SCALE	DESIGNATION
N/A	1800082
SURVEY BOOK	SHEETS
	107 of 440
CONTRACT	PROJECT
R-41481	1800082

DIRECTORY PATH : R:\Active\Franklin\_City\US 31\Design\CAD\Plans  
 FILENAME : CD-SOUTH-1.dwg  
 DATE/TIME : 3/7/2022 4:38 PM / Dmsbster



**LEGEND**

(C)	PCCP, for Approaches 6"	(19)	Concrete Center Curb Type D
(1)	PCCP, for Approaches 9"	(20)	Concrete Center Curb Type B
(2)	PCCP, for Truck Apron 9"	(26)	Nursery Sodding
(D)	HMA for Approaches	(K)	Full Depth HMA Pavement
(F)	Concrete Sidewalk, 4"	(W)	Full Depth HMA Widening
(P)	HMA for Sidewalk	(P1)	Full Depth HMA Patching
(H)	Concrete Curb Ramp	(R)	Mill & Overlay
(13)	Concrete Curb Type B	(R1)	Mill & Overlay w/Wedge & Level
(14)	Concrete Curb	(GP)	Grass Pavers
(15)	Combined Conc. Curb & Gutter	(X)	Removal
(16)	Combined Conc. Curb & Gutter (Dry)		
(17)	Curb and Gutter, Roll Curb		

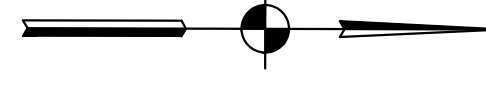
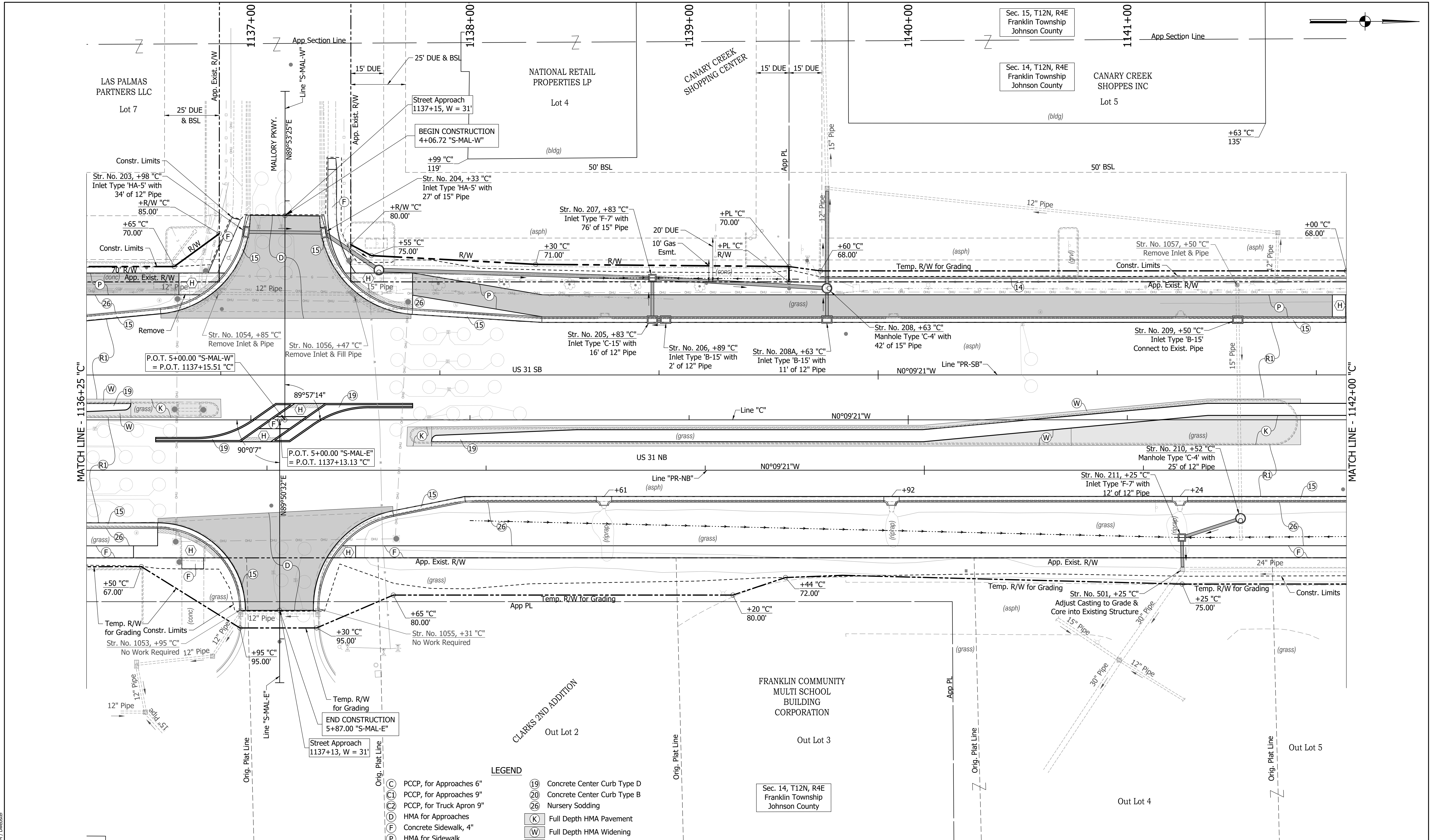
(See Typical Sheet for Additional Details)

DIRECTORY PATH : R:\Active\Franklin\_City\US 31\Design\CAD\Plans  
 FILENAME : C:\SOUTH\1.dwg  
 DATE/TIME : 3/7/2022 4:38 PM / D:\aster

RECOMMENDED FOR APPROVAL	DESIGN ENGINEER	DATE
DESIGNED: MAM	DRAWN: RTB	
CHECKED: MAB	CHECKED: MAM	

**INDIANA**  
**DEPARTMENT OF TRANSPORTATION**  
  
**CONSTRUCTION**  
**DETAILS**

HORIZONTAL SCALE	BRIDGE FILE
1"=20'	
VERTICAL SCALE	DESIGNATION
N/A	1800082
SURVEY BOOK	SHEETS
	108 of 440
CONTRACT	PROJECT
R-41481	1800082



**LEGEND**

(C)	PCCP, for Approaches 6"	(19)	Concrete Center Curb Type D
(9)	PCCP, for Approaches 9"	(20)	Concrete Center Curb Type B
(2)	PCCP, for Truck Apron 9"	(26)	Nursery Sodding
(D)	HMA for Approaches	(K)	Full Depth HMA Pavement
(F)	Concrete Sidewalk, 4"	(W)	Full Depth HMA Widening
(P)	HMA for Sidewalk	(P1)	Full Depth HMA Patching
(H)	Concrete Curb Ramp	(R)	Mill & Overlay
(13)	Concrete Curb Type B	(R1)	Mill & Overlay w/Wedge & Level
(14)	Concrete Curb	(GP)	Grass Pavers
(15)	Combined Conc. Curb & Gutter	(X)	Removal
(16)	Combined Conc. Curb & Gutter (Dry)		
(17)	Curb and Gutter, Roll Curb		

(See Typical Sheet for Additional Details)

RECOMMENDED FOR APPROVAL	DESIGN ENGINEER	DATE
DESIGNED: MAM	DRAWN: RTB	
CHECKED: MAB	CHECKED: MAM	

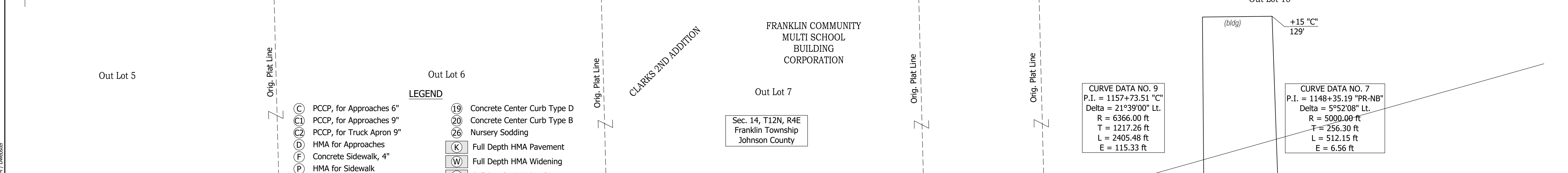
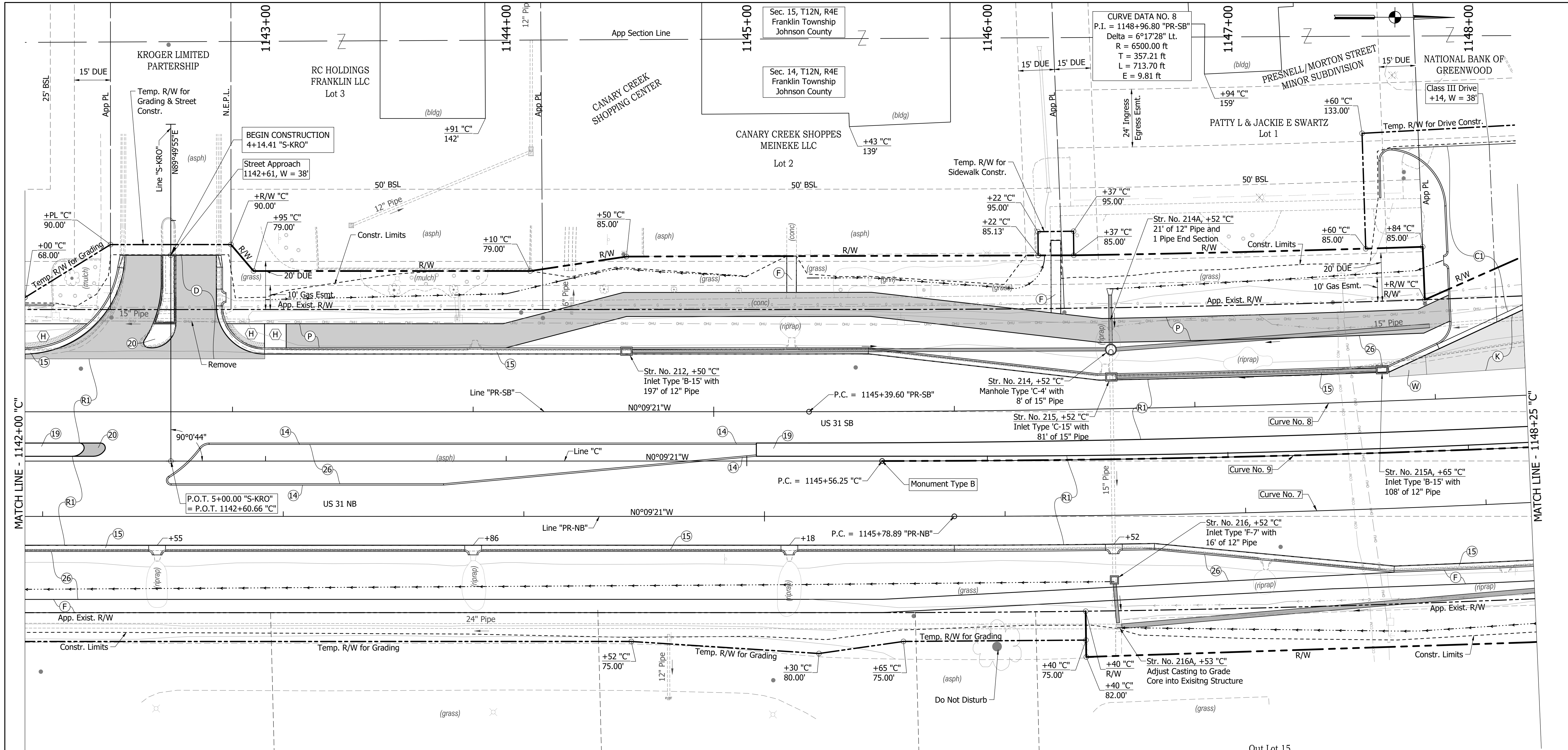
**INDIANA  
DEPARTMENT OF TRANSPORTATION**

**CONSTRUCTION  
DETAILS**

HORIZONTAL SCALE	BRIDGE FILE
1"=20'	
VERTICAL SCALE	DESIGNATION
N/A	1800082
SURVEY BOOK	SHEETS
	109 of 440
CONTRACT	PROJECT
R-41481	1800082

DIRECTORY PATH : R:\Active\Franklin\_City\US 31\Design\CAD\Plans  
 FILENAME : C:\500\1140.dwg  
 DATE/TIME : 3/7/2022 4:38 PM / D:\webster





**LEGEND**

(C) PCCP, for Approaches 6"	(19) Concrete Center Curb Type D
(C1) PCCP, for Approaches 9"	(20) Concrete Center Curb Type B
(C2) PCCP, for Truck Apron 9"	(26) Nursery Sodding
(D) HMA for Approaches	(K) Full Depth HMA Pavement
(F) Concrete Sidewalk, 4"	(W) Full Depth HMA Widening
(P) HMA for Sidewalk	(P1) Full Depth HMA Patching
(H) Concrete Curb Ramp	(R) Mill & Overlay
(13) Concrete Curb Type B	(R1) Mill & Overlay w/Wedge & Level
(14) Concrete Curb	(GP) Grass Pavers
(15) Combined Conc. Curb & Gutter	(X) Removal
(16) Combined Conc. Curb & Gutter (Dry)	
(17) Curb and Gutter, Roll Curb	

(See Typical Sheet for Additional Details)

RECOMMENDED FOR APPROVAL	DESIGN ENGINEER	DATE
DESIGNED: MAM	DRAWN: RTB	
CHECKED: MAB	CHECKED: MAM	

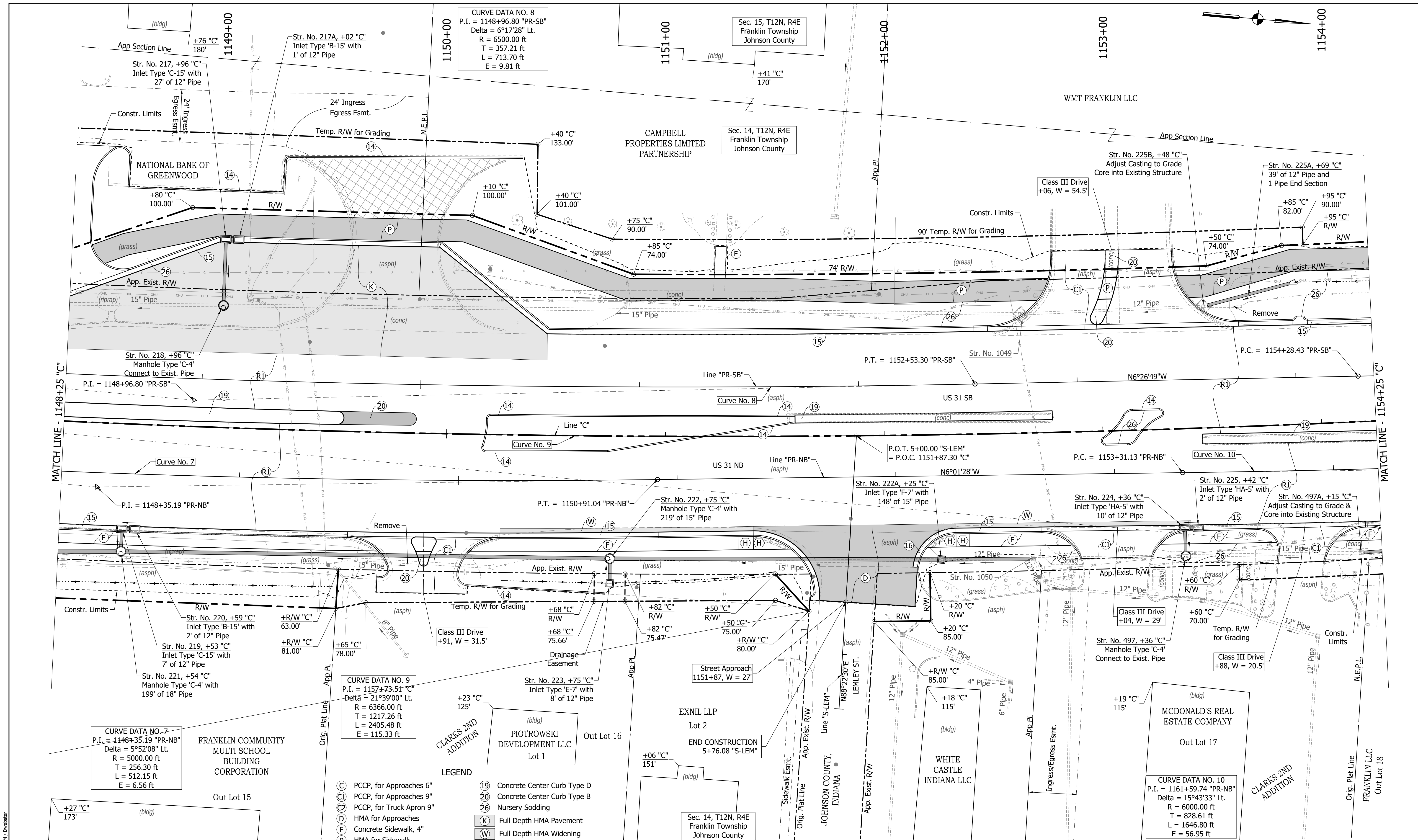
**INDIANA  
DEPARTMENT OF TRANSPORTATION**

**CONSTRUCTION  
DETAILS**

HORIZONTAL SCALE	BRIDGE FILE
1"=20'	
VERTICAL SCALE	DESIGNATION
N/A	1800082
SURVEY BOOK	SHEETS
	110 of 440
CONTRACT	PROJECT
R-41481	1800082

DIRECTORY PATH : R:\Active\Franklin\_City\US 31\Design\CAD\Plans  
 FILENAME : CD-SOUTH.dwg  
 DATE/TIME : 3/7/2022 4:38 PM / D:\user

DIRECTORY PATH : R:\Active\Franklin\_CIVIL\3\Design\CAD\Plans  
 FILENAME : CD-SOUTH-1.dwg  
 DATE/TIME : 3/7/2022 4:38 PM / D:\user



**LEGEND**

(C)	PCCP, for Approaches 6"	(19)	Concrete Center Curb Type D
(C1)	PCCP, for Approaches 9"	(20)	Concrete Center Curb Type B
(C2)	PCCP, for Truck Apron 9"	(26)	Nursery Sodding
(D)	HMA for Approaches	(K)	Full Depth HMA Pavement
(F)	Concrete Sidewalk, 4"	(W)	Full Depth HMA Widening
(P)	HMA for Sidewalk	(P1)	Full Depth HMA Patching
(H)	Concrete Curb Ramp	(R)	Mill & Overlay
(13)	Concrete Curb Type B	(R1)	Mill & Overlay w/Wedge & Level
(15)	Combined Conc. Curb & Gutter	(GP)	Grass Pavers
(16)	Combined Conc. Curb & Gutter (Dry)	(X)	Removal
(17)	Curb and Gutter, Roll Curb		

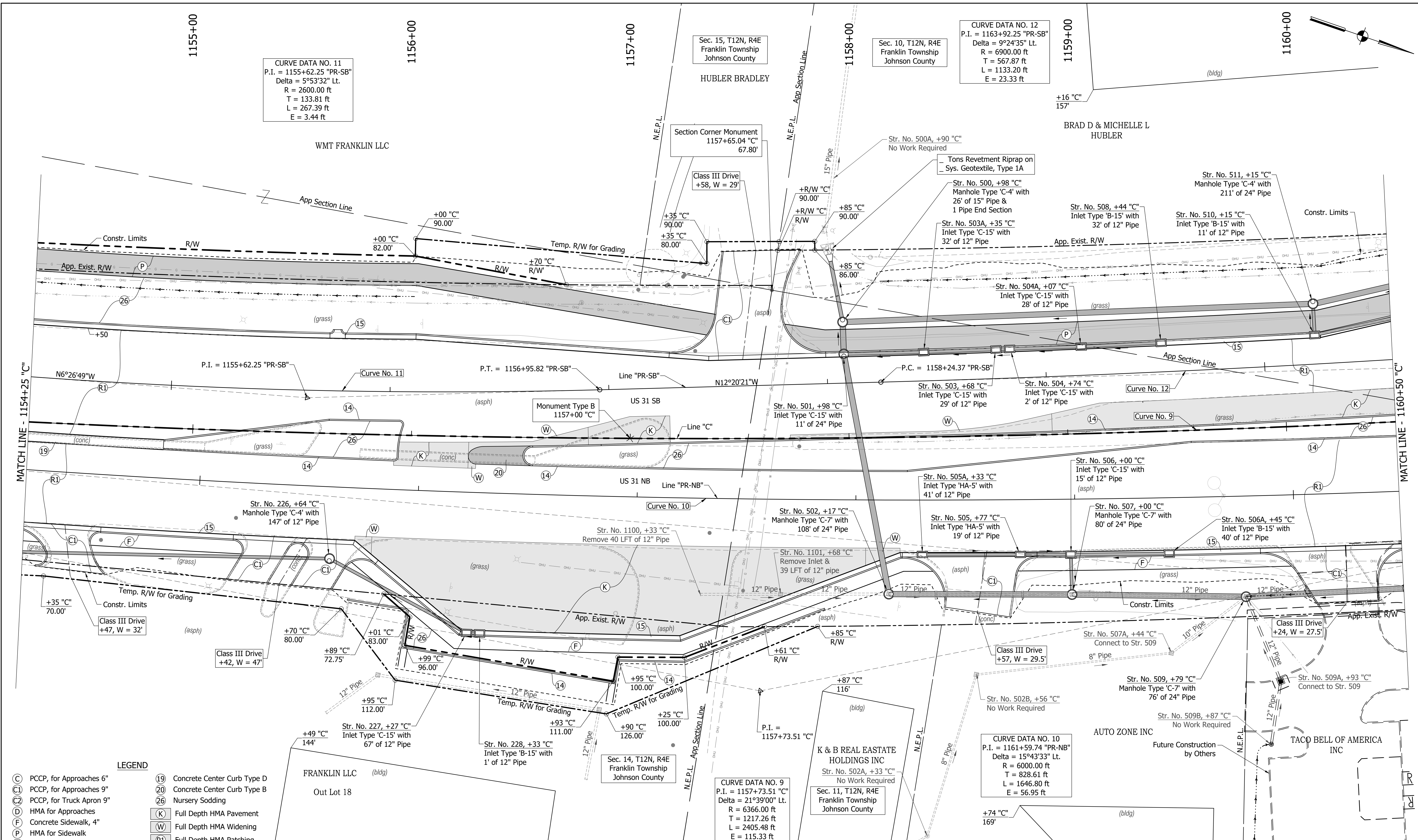
(See Typical Sheet for Additional Details)

RECOMMENDED FOR APPROVAL	DESIGN ENGINEER	DATE
DESIGNED: MAM	DRAWN: RTB	
CHECKED: MAB	CHECKED: MAM	

**INDIANA  
DEPARTMENT OF TRANSPORTATION**

**CONSTRUCTION  
DETAILS**

HORIZONTAL SCALE	BRIDGE FILE
1"=20'	
VERTICAL SCALE	DESIGNATION
N/A	1800082
SURVEY BOOK	SHEETS
	111 of 440
CONTRACT	PROJECT
R-41481	1800082



CURVE DATA NO. 11  
 P.I. = 1155+62.25 "PR-SB"  
 Delta = 5°53'32" Lt.  
 R = 2600.00 ft  
 T = 133.81 ft  
 L = 267.39 ft  
 E = 3.44 ft

CURVE DATA NO. 12  
 P.I. = 1163+92.25 "PR-SB"  
 Delta = 9°24'35" Lt.  
 R = 6900.00 ft  
 T = 567.87 ft  
 L = 1133.20 ft  
 E = 23.33 ft

CURVE DATA NO. 9  
 P.I. = 1157+73.51 "C"  
 Delta = 21°39'00" Lt.  
 R = 6366.00 ft  
 T = 1217.26 ft  
 L = 2405.48 ft  
 E = 115.33 ft

CURVE DATA NO. 10  
 P.I. = 1161+59.74 "PR-NB"  
 Delta = 15°43'33" Lt.  
 R = 6000.00 ft  
 T = 828.61 ft  
 L = 1646.80 ft  
 E = 56.95 ft

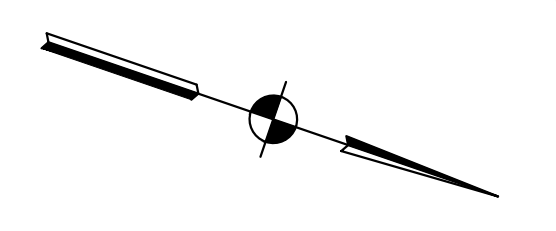
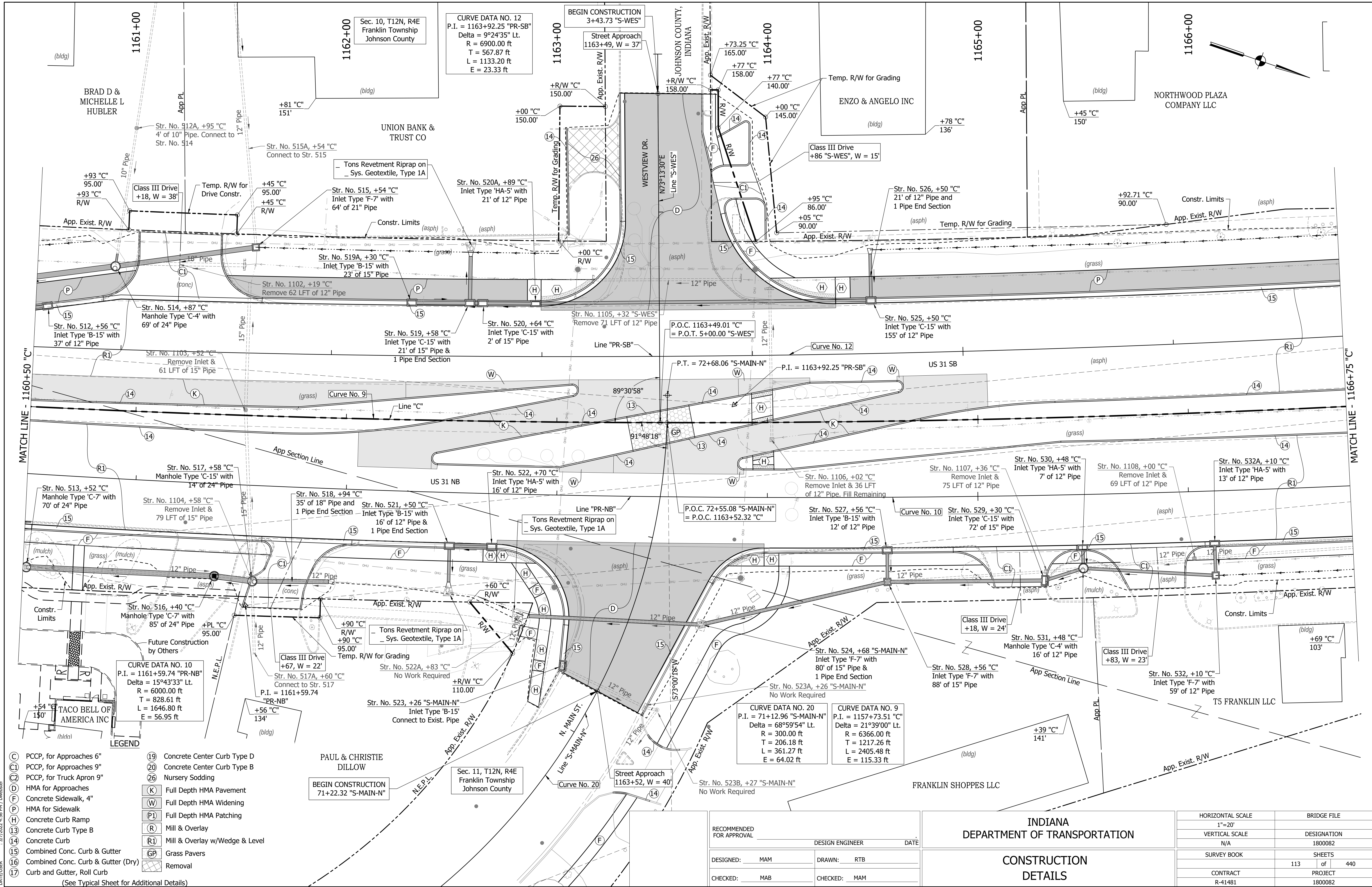
- LEGEND**
- (C) PCCP, for Approaches 6"
  - (C1) PCCP, for Approaches 9"
  - (C2) PCCP, for Truck Apron 9"
  - (D) HMA for Approaches
  - (F) Concrete Sidewalk, 4"
  - (P) HMA for Sidewalk
  - (H) Concrete Curb Ramp
  - (13) Concrete Curb Type B
  - (14) Concrete Curb
  - (15) Combined Conc. Curb & Gutter
  - (16) Combined Conc. Curb & Gutter (Dry)
  - (17) Curb and Gutter, Roll Curb
  - (19) Concrete Center Curb Type D
  - (20) Concrete Center Curb Type B
  - (26) Nursery Sodding
  - (K) Full Depth HMA Pavement
  - (W) Full Depth HMA Widening
  - (P1) Full Depth HMA Patching
  - (R) Mill & Overlay
  - (R1) Mill & Overlay w/Wedge & Level
  - (GP) Grass Pavers
  - Removal

DIRECTORY PATH : R:\Active\Franklin, CHYUS 3\Design\CAD\Plans  
 FILENAME : CD-SOUTH.dwg  
 DATE/TIME : 3/7/2022 4:58 PM / Dmsbster

RECOMMENDED FOR APPROVAL	DESIGN ENGINEER	DATE
DESIGNED: MAM	DRAWN: RTB	
CHECKED: MAB	CHECKED: MAM	

INDIANA  
 DEPARTMENT OF TRANSPORTATION  
**CONSTRUCTION  
 DETAILS**

HORIZONTAL SCALE	BRIDGE FILE
1"=20'	
VERTICAL SCALE	DESIGNATION
N/A	1800082
SURVEY BOOK	SHEETS
	112 of 440
CONTRACT	PROJECT
R-41481	1800082



- LEGEND**
- (C) PCCP, for Approaches 6"
  - (C1) PCCP, for Approaches 9"
  - (C2) PCCP, for Truck Apron 9"
  - (D) HMA for Approaches
  - (F) Concrete Sidewalk, 4"
  - (H) HMA for Sidewalk
  - (H1) Concrete Curb Ramp
  - (13) Concrete Curb Type B
  - (14) Concrete Curb
  - (15) Combined Conc. Curb & Gutter
  - (16) Combined Conc. Curb & Gutter (Dry)
  - (17) Curb and Gutter, Roll Curb
  - (19) Concrete Center Curb Type D
  - (20) Concrete Center Curb Type B
  - (26) Nursery Sodding
  - (K) Full Depth HMA Pavement
  - (W) Full Depth HMA Widening
  - (P1) Full Depth HMA Patching
  - (R) Mill & Overlay
  - (R1) Mill & Overlay w/Wedge & Level
  - (GP) Grass Pavers
  - (X) Removal
- (See Typical Sheet for Additional Details)

RECOMMENDED FOR APPROVAL	DESIGN ENGINEER	DATE
DESIGNED: MAM	DRAWN: RTB	
CHECKED: MAM	CHECKED: MAM	

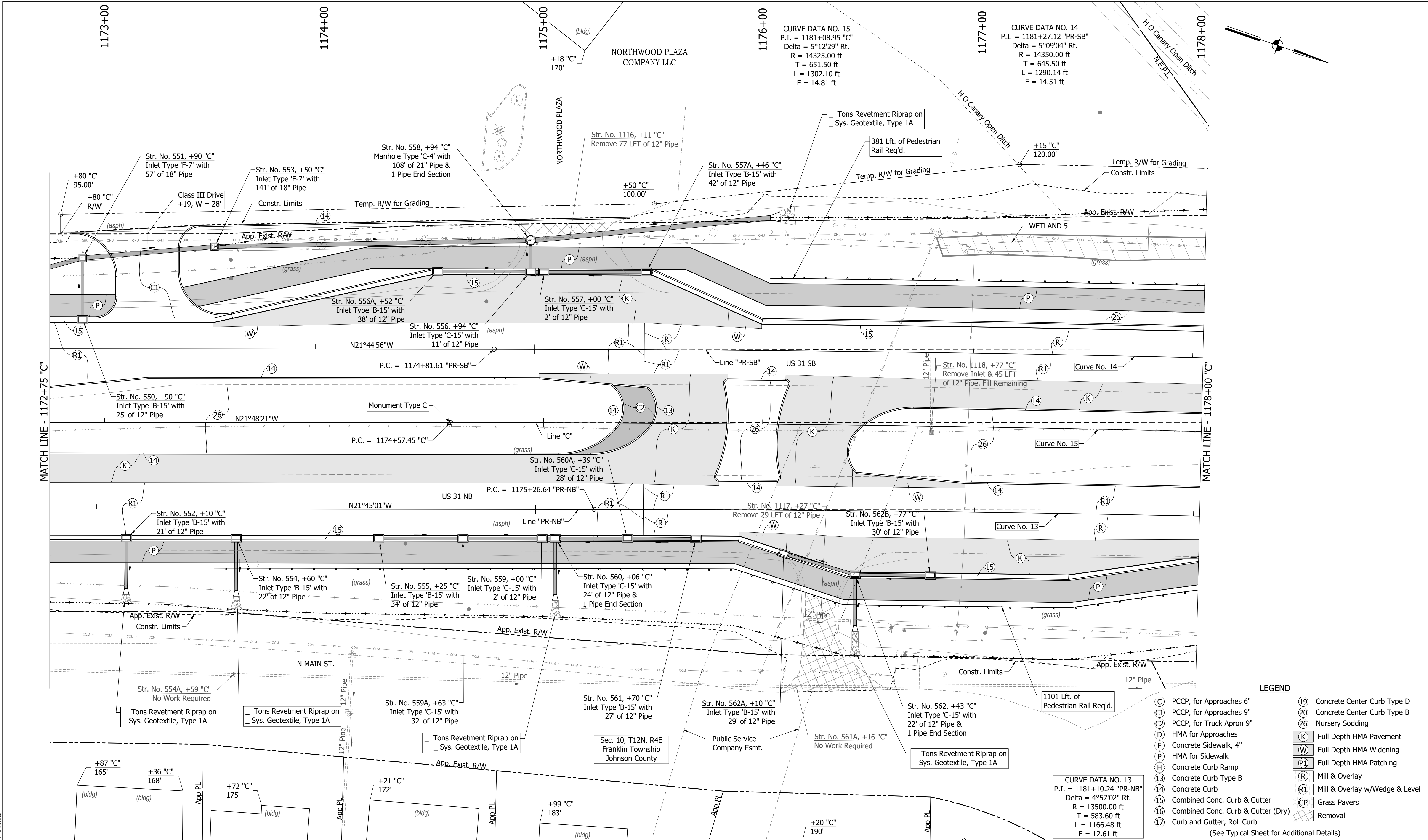
**INDIANA  
DEPARTMENT OF TRANSPORTATION**

**CONSTRUCTION  
DETAILS**

HORIZONTAL SCALE	BRIDGE FILE
1"=20'	
VERTICAL SCALE	DESIGNATION
N/A	1800082
SURVEY BOOK	SHEETS
	113 of 440
CONTRACT	PROJECT
R-41481	1800082

DIRECTORY PATH : R:\Active\Franklin\_COVUS 3\Design\CAD\Plans  
 FILENAME : CD-SOUTH\1.dwg  
 DATE/TIME : 3/17/2022 4:38 PM / D:\user





DIRECTORY PATH : R:\Active\Franklin\_City\US 31\Design\CAD\Plans  
 FILENAME : CD-SOUTH-1.dwg  
 DATE/TIME : 3/7/2022 4:38 PM / D:\webster

CURVE DATA NO. 13  
 P.I. = 1181+10.24 "PR-NB"  
 Delta = 4°57'02" Rt.  
 R = 13500.00 ft  
 T = 583.60 ft  
 L = 1166.48 ft  
 E = 12.61 ft

**LEGEND**

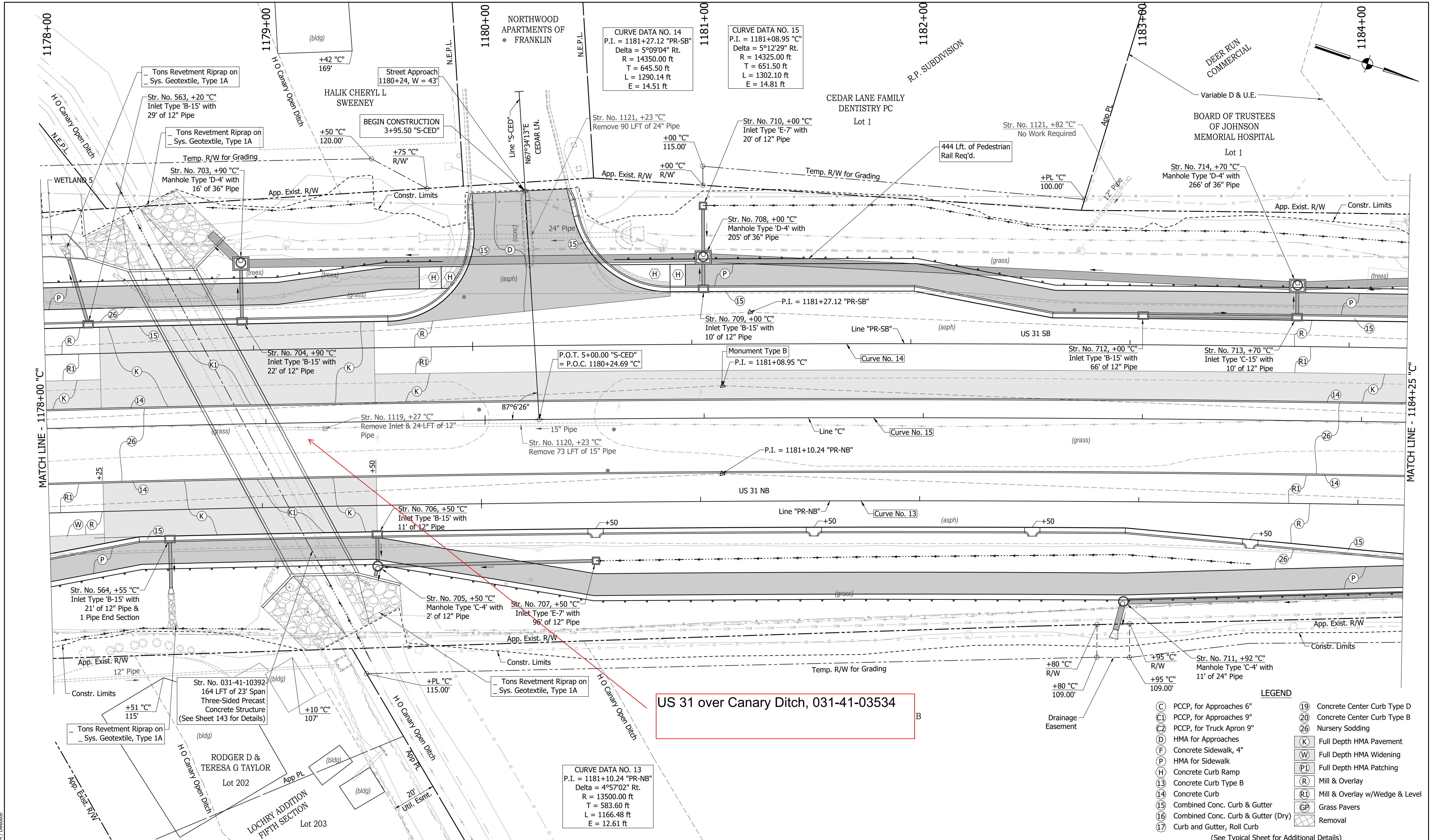
(C)	PCCP, for Approaches 6"	(19)	Concrete Center Curb Type D
(C1)	PCCP, for Approaches 9"	(20)	Concrete Center Curb Type B
(C2)	PCCP, for Truck Apron 9"	(26)	Nursery Sodding
(D)	HMA for Approaches	(K)	Full Depth HMA Pavement
(F)	Concrete Sidewalk, 4"	(W)	Full Depth HMA Widening
(H)	HMA for Sidewalk	(P)	Full Depth HMA Patching
(R)	Concrete Curb Ramp	(R1)	Mill & Overlay
(13)	Concrete Curb Type B	(R)	Mill & Overlay w/Wedge & Level
(14)	Concrete Curb	(GP)	Grass Pavers
(15)	Combined Conc. Curb & Gutter	(GP)	Removal
(16)	Combined Conc. Curb & Gutter (Dry)		
(17)	Curb and Gutter, Roll Curb		

(See Typical Sheet for Additional Details)

RECOMMENDED FOR APPROVAL	DESIGN ENGINEER	DATE
DESIGNED: MAM	DRAWN: RTB	
CHECKED: MAB	CHECKED: MAM	

**INDIANA**  
**DEPARTMENT OF TRANSPORTATION**  
  
**CONSTRUCTION**  
**DETAILS**

HORIZONTAL SCALE	BRIDGE FILE
1"=20'	
VERTICAL SCALE	DESIGNATION
N/A	1800082
SURVEY BOOK	SHEETS
	115 of 440
CONTRACT	PROJECT
R-41481	1800082



US 31 over Canary Ditch, 031-41-03534

**LEGEND**

(C)	PCCP, for Approaches 6"	(19)	Concrete Center Curb Type D
(C1)	PCCP, for Approaches 9"	(20)	Concrete Center Curb Type B
(C2)	PCCP, for Truck Apron 9"	(26)	Nursery Sodding
(D)	HMA for Approaches	(K)	Full Depth HMA Pavement
(F)	Concrete Sidewalk, 4"	(W)	Full Depth HMA Widening
(P)	HMA for Sidewalk	(P1)	Full Depth HMA Patching
(H)	Concrete Curb Ramp	(R)	Mill & Overlay
(13)	Concrete Curb Type B	(R1)	Mill & Overlay w/Wedge & Level
(14)	Concrete Curb	(GP)	Grass Pavers
(15)	Combined Conc. Curb & Gutter	(GP)	Removal
(16)	Combined Conc. Curb & Gutter (Dry)		
(17)	Curb and Gutter, Roll Curb		

(See Typical Sheet for Additional Details)

CURVE DATA NO. 13  
P.I. = 1181+10.24 "PR-NB"  
Delta = 4°57'02" Rt.  
R = 13500.00 ft  
T = 583.60 ft  
L = 1166.48 ft  
E = 12.61 ft

CURVE DATA NO. 14  
P.I. = 1181+27.12 "PR-SB"  
Delta = 5°09'04" Rt.  
R = 14350.00 ft  
T = 645.50 ft  
L = 1290.14 ft  
E = 14.51 ft

CURVE DATA NO. 15  
P.I. = 1181+08.95 "C"  
Delta = 5°12'29" Rt.  
R = 14325.00 ft  
T = 651.50 ft  
L = 1302.10 ft  
E = 14.81 ft

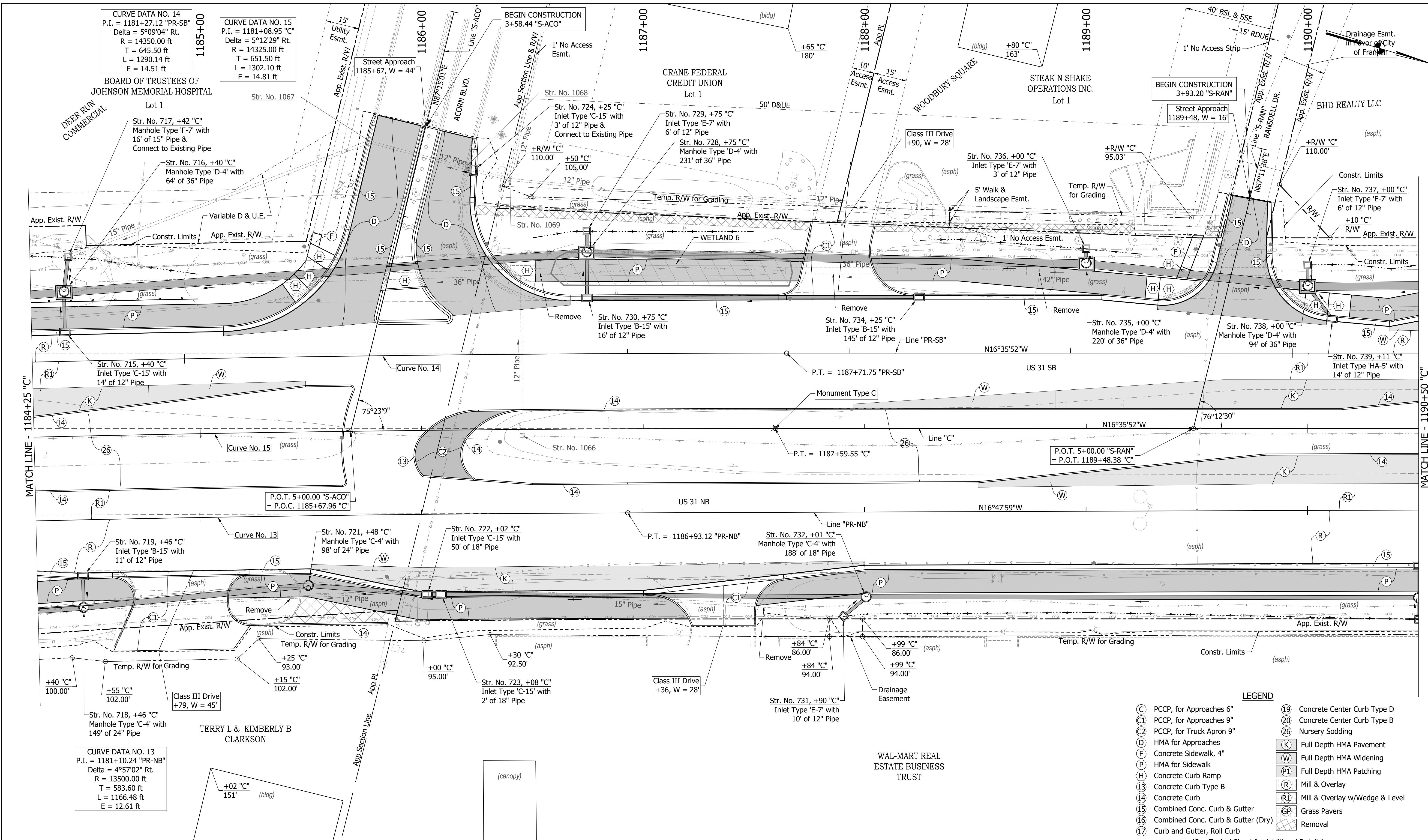
DIRECTORY PATH : R:\Active\Franklin, CHYUS 3\Design\CAD\Plans  
 FILENAME : CD-SOUTH.dwg  
 DATE/TIME : 3/7/2022 4:38 PM / Dmsbdr

RECOMMENDED FOR APPROVAL	DESIGN ENGINEER	DATE
DESIGNED: MAM	DRAWN: RTB	
CHECKED: MAB	CHECKED: MAM	

INDIANA  
 DEPARTMENT OF TRANSPORTATION

**CONSTRUCTION  
 DETAILS**

HORIZONTAL SCALE	BRIDGE FILE
1"=20'	
VERTICAL SCALE	DESIGNATION
N/A	1800082
SURVEY BOOK	SHEETS
	116 of 440
CONTRACT	PROJECT
R-41481	1800082



**CURVE DATA NO. 14**  
 P.I. = 1181+27.12 "PR-SB"  
 Delta = 5°09'04" Rt.  
 R = 14350.00 ft  
 T = 645.50 ft  
 L = 1290.14 ft  
 E = 14.51 ft

**CURVE DATA NO. 15**  
 P.I. = 1181+08.95 "C"  
 Delta = 5°12'29" Rt.  
 R = 14325.00 ft  
 T = 651.50 ft  
 L = 1302.10 ft  
 E = 14.81 ft

**BOARD OF TRUSTEES OF JOHNSON MEMORIAL HOSPITAL**  
 Lot 1

**CRANE FEDERAL CREDIT UNION**  
 Lot 1

**STEAK N SHAKE OPERATIONS INC.**  
 Lot 1

**BHD REALTY LLC**

**CURVE DATA NO. 13**  
 P.I. = 1181+10.24 "PR-NB"  
 Delta = 4°57'02" Rt.  
 R = 13500.00 ft  
 T = 583.60 ft  
 L = 1166.48 ft  
 E = 12.61 ft

**TERRY L & KIMBERLY B CLARKSON**

**WAL-MART REAL ESTATE BUSINESS TRUST**

**LEGEND**

(C)	PCCP, for Approaches 6"	(19)	Concrete Center Curb Type D
(C1)	PCCP, for Approaches 9"	(20)	Concrete Center Curb Type B
(C2)	PCCP, for Truck Apron 9"	(26)	Nursery Sodding
(D)	HMA for Approaches	(K)	Full Depth HMA Pavement
(F)	Concrete Sidewalk, 4"	(W)	Full Depth HMA Widening
(H)	HMA for Sidewalk	(P1)	Full Depth HMA Patching
(H)	Concrete Curb Ramp	(R)	Mill & Overlay
(13)	Concrete Curb Type B	(R1)	Mill & Overlay w/Wedge & Level
(14)	Concrete Curb	(GP)	Grass Pavers
(15)	Combined Conc. Curb & Gutter	(X)	Removal
(16)	Combined Conc. Curb & Gutter (Dry)		
(17)	Curb and Gutter, Roll Curb		

(See Typical Sheet for Additional Details)

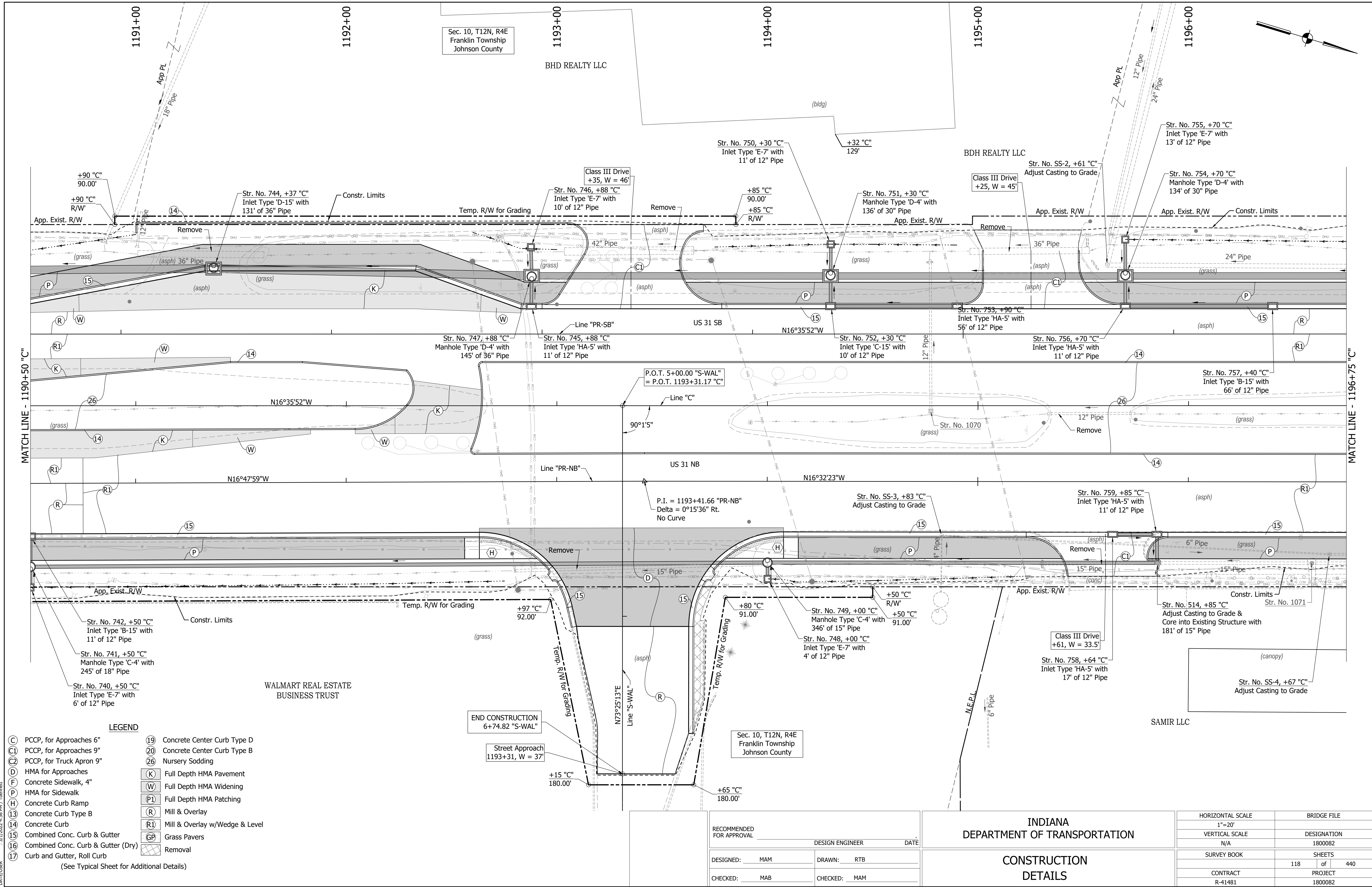
DIRECTORY PATH : R:\Active\Franklin, CIVIL\3\Design\CAD\Plans  
 FILENAME : CD-SOUTH.dwg  
 DATE/TIME : 3/7/2022 4:38 PM / D:\user

RECOMMENDED FOR APPROVAL	DESIGN ENGINEER	DATE
DESIGNED: MAM	DRAWN: RTB	
CHECKED: MAB	CHECKED: MAM	

**INDIANA DEPARTMENT OF TRANSPORTATION**  
  
**CONSTRUCTION DETAILS**

HORIZONTAL SCALE	BRIDGE FILE
1"=20'	
VERTICAL SCALE	DESIGNATION
N/A	1800082
SURVEY BOOK	SHEETS
	117 of 440
CONTRACT	PROJECT
R-41481	1800082





MATCH LINE - 1190+50 "C"

MATCH LINE - 1196+75 "C"

**LEGEND**

- |   |                                     |
|---|-------------------------------------|
| (C) PCCP, for Approaches 6"             | (19) Concrete Center Curb Type D    |
| (C1) PCCP, for Approaches 9"            | (20) Concrete Center Curb Type B    |
| (C2) PCCP, for Truck Apron 9"           | (26) Nursery Sodding                |
| (D) HMA for Approaches                  | (K) Full Depth HMA Pavement         |
| (F) Concrete Sidewalk, 4"               | (W) Full Depth HMA Widening         |
| (P) HMA for Sidewalk                    | (P1) Full Depth HMA Patching        |
| (H) Concrete Curb Ramp                  | (R) Mill & Overlay                  |
| (13) Concrete Curb Type B               | (R1) Mill & Overlay w/Wedge & Level |
| (14) Concrete Curb                      | (GP) Grass Pavers                   |
| (15) Combined Conc. Curb & Gutter       | (17) Removal                        |
| (16) Combined Conc. Curb & Gutter (Dry) |                                     |
| (17) Curb and Gutter, Roll Curb         |                                     |

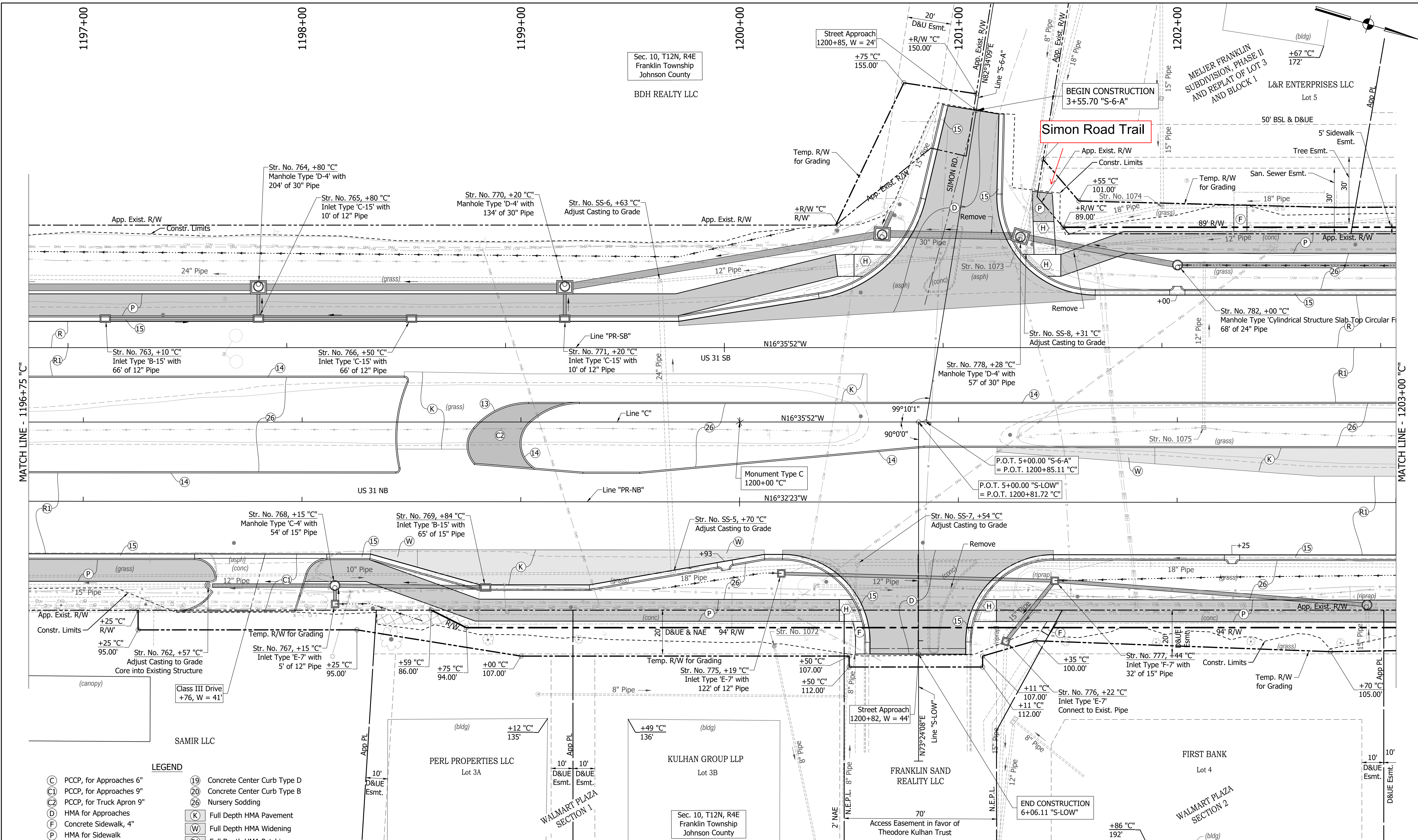
(See Typical Sheet for Additional Details)

RECOMMENDED FOR APPROVAL	DESIGN ENGINEER	DATE
DESIGNED: MAM	DRAWN: RTB	
CHECKED: MAB	CHECKED: MAM	

INDIANA  
DEPARTMENT OF TRANSPORTATION  
  
CONSTRUCTION  
DETAILS

HORIZONTAL SCALE	BRIDGE FILE
1"=20'	
VERTICAL SCALE	DESIGNATION
N/A	1800082
SURVEY BOOK	SHEETS
	118 of 440
CONTRACT	PROJECT
R-41481	1800082

DIRECTORY PATH : R:\Active\Franklin\_Ohio\31Design\CAD\Plans  
 FILENAME : 317222\_4-38.plt / Themed  
 DATE/TIME : 11/11/2022 4:38 PM / Themed



1197+00  
1198+00  
1199+00  
1200+00  
1201+00  
1202+00  
1203+00

Sec. 10, T12N, R4E  
Franklin Township  
Johnson County  
BDH REALTY LLC

**Simon Road Trail**

MEIJER FRANKLIN  
SUBDIVISION, PHASE II  
AND REPLAT OF LOT 3  
AND BLOCK 1  
L&R ENTERPRISES LLC  
Lot 5

MATCH LINE - 1196+75 "C"

MATCH LINE - 1203+00 "C"

- LEGEND**
- (C) PCCP, for Approaches 6"
  - (C1) PCCP, for Approaches 9"
  - (C2) PCCP, for Truck Apron 9"
  - (D) HMA for Approaches
  - (F) Concrete Sidewalk, 4"
  - (P) HMA for Sidewalk
  - (H) Concrete Curb Ramp
  - (13) Concrete Curb Type B
  - (14) Concrete Curb
  - (15) Combined Conc. Curb & Gutter
  - (16) Combined Conc. Curb & Gutter (Dry)
  - (17) Curb and Gutter, Roll Curb
  - (19) Concrete Center Curb Type D
  - (20) Concrete Center Curb Type B
  - (26) Nursery Sodding
  - (K) Full Depth HMA Pavement
  - (W) Full Depth HMA Widening
  - (P1) Full Depth HMA Patching
  - (R) Mill & Overlay
  - (R1) Mill & Overlay w/Wedge & Level
  - (GP) Grass Pavers
  - (X) Removal
- (See Typical Sheet for Additional Details)

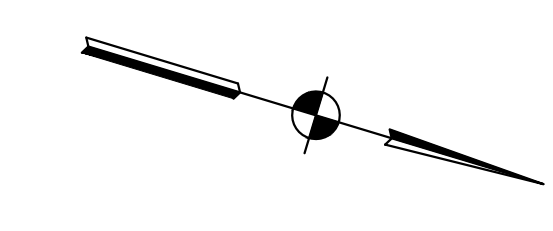
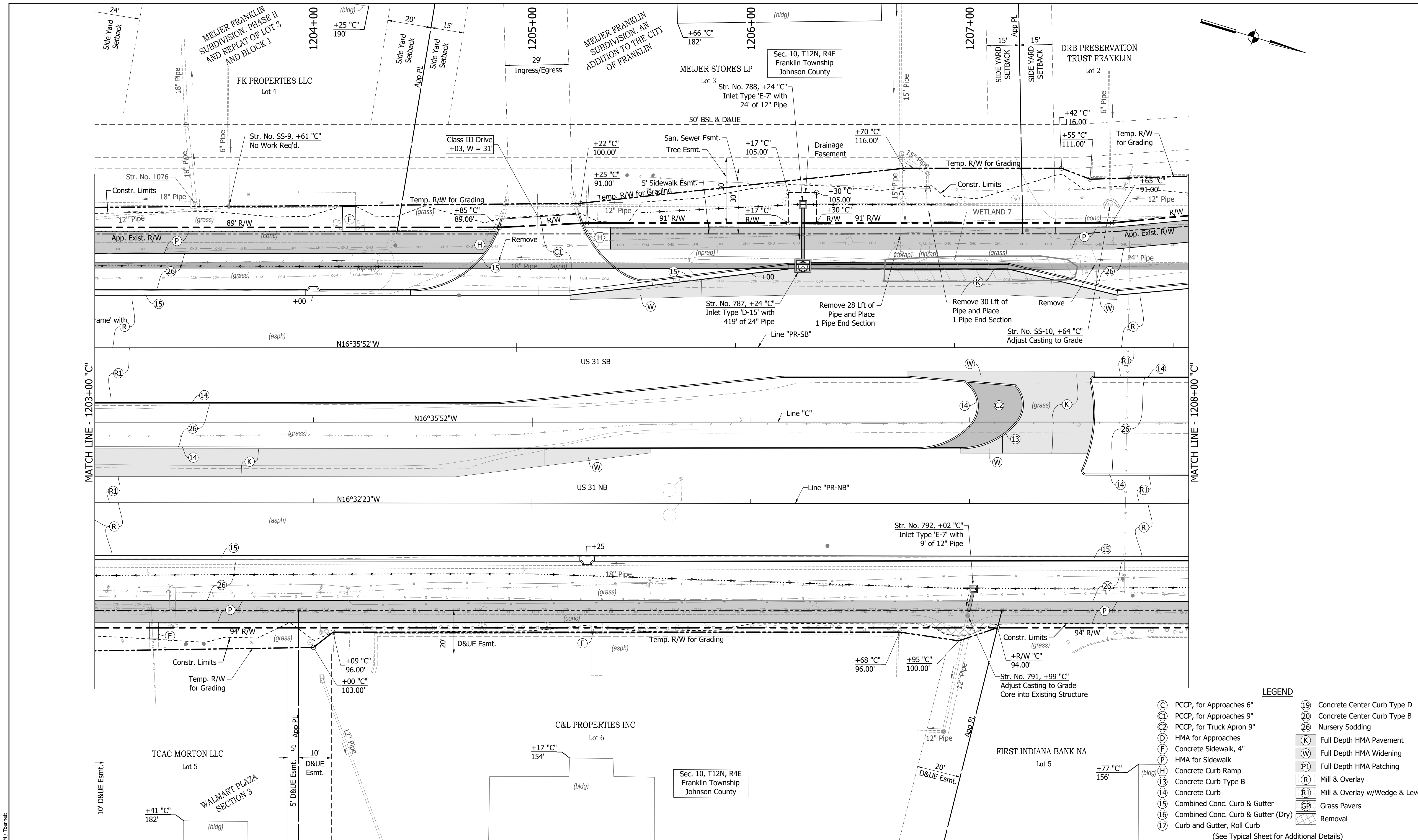
RECOMMENDED FOR APPROVAL	DESIGN ENGINEER	DATE
DESIGNED: MAM	DRAWN: RTB	
CHECKED: MAB	CHECKED: MAM	

INDIANA  
DEPARTMENT OF TRANSPORTATION  
**CONSTRUCTION  
DETAILS**

HORIZONTAL SCALE	BRIDGE FILE
1"=20'	
VERTICAL SCALE	DESIGNATION
N/A	1800082
SURVEY BOOK	SHEETS
	119 of 440
CONTRACT	PROJECT
R-41481	1800082

DIRECTORY PATH : R:\Active\Franklin\_City\15 3\Design\CAD\Plans  
 FILENAME : CD-NORTH.dwg  
 DATE/TIME : 3/17/2022 4:38 PM / Theimet

DIRECTORY PATH : R:\Active\Franklin, ChyVUS 3\Design\CAD\Plans  
 FILENAME : CD-NORTH.dwg  
 DATE/TIME : 3/17/2022 4:38 PM / Theamst  
 USER : DANIEL



**LEGEND**

(C)	PCCP, for Approaches 6"	(19)	Concrete Center Curb Type D
(C1)	PCCP, for Approaches 9"	(20)	Concrete Center Curb Type B
(C2)	PCCP, for Truck Apron 9"	(26)	Nursery Sodding
(D)	HMA for Approaches	(K)	Full Depth HMA Pavement
(F)	Concrete Sidewalk, 4"	(W)	Full Depth HMA Widening
(P)	HMA for Sidewalk	(P1)	Full Depth HMA Patching
(H)	Concrete Curb Ramp	(R)	Mill & Overlay
(13)	Concrete Curb Type B	(R1)	Mill & Overlay w/Wedge & Level
(14)	Concrete Curb	(15)	Combined Conc. Curb & Gutter
(15)	Combined Conc. Curb & Gutter	(16)	Combined Conc. Curb & Gutter (Dry)
(16)	Combined Conc. Curb & Gutter (Dry)	(GP)	Grass Pavers
(17)	Curb and Gutter, Roll Curb	(X)	Removal

(See Typical Sheet for Additional Details)

RECOMMENDED FOR APPROVAL	DESIGN ENGINEER	DATE
DESIGNED: MAM	DRAWN: RTB	
CHECKED: MAB	CHECKED: MAM	

**INDIANA  
DEPARTMENT OF TRANSPORTATION**

**CONSTRUCTION  
DETAILS**

HORIZONTAL SCALE	BRIDGE FILE
1"=20'	
VERTICAL SCALE	DESIGNATION
N/A	1800082
SURVEY BOOK	SHEETS
	120 of 440
CONTRACT	PROJECT
R-41481	1800082