

PROJECT	DESIGNATION
1592968	1592968
CONTRACT	
RS-38772	

# INDIANA DEPARTMENT OF TRANSPORTATION



## ROAD PLANS

ROUTE: S.R. 28 FROM RP 37+47 TO RP 47+86

PROJECT NO. 1592968 P.E.  
 1592968 R/W  
 1592968 CONST.

Project Description: Roadway Rehabilitation on State Road 28 from US 231 to US 52 West Junction.

Section 13-24, T-21-N, R-4-W, and Section 15-24, T-21-N, R-3-W, Randolph & Lauramie Townships, Tippecanoe County, Indiana

TRAFFIC DATA		
A.A.D.T.	(2020)	2700 V.P.D.
A.A.D.T.	(2040)	3340 V.P.D.
D.H.V		301 V.P.H.
DIRECTIONAL DISTRIBUTION		47.7% EB %
TRUCKS		19 % A.A.D.T.
		18 % D.H.V.
DESIGN DATA		
DESIGN SPEED		55 M.P.H.
PROJECT DESIGN CRITERIA		PARTIAL 3R
FUNCTIONAL CLASSIFICATION		MINOR ARTERIAL
RURAL/URBAN		RURAL
TERRAIN		LEVEL
ACCESS CONTROL		NONE

PROJECT LOCATION SHOWN BY — TIPPECANOE COUNTY

LATITUDE: 40° 15' 30" N LONGITUDE: 86° 48' 17" W

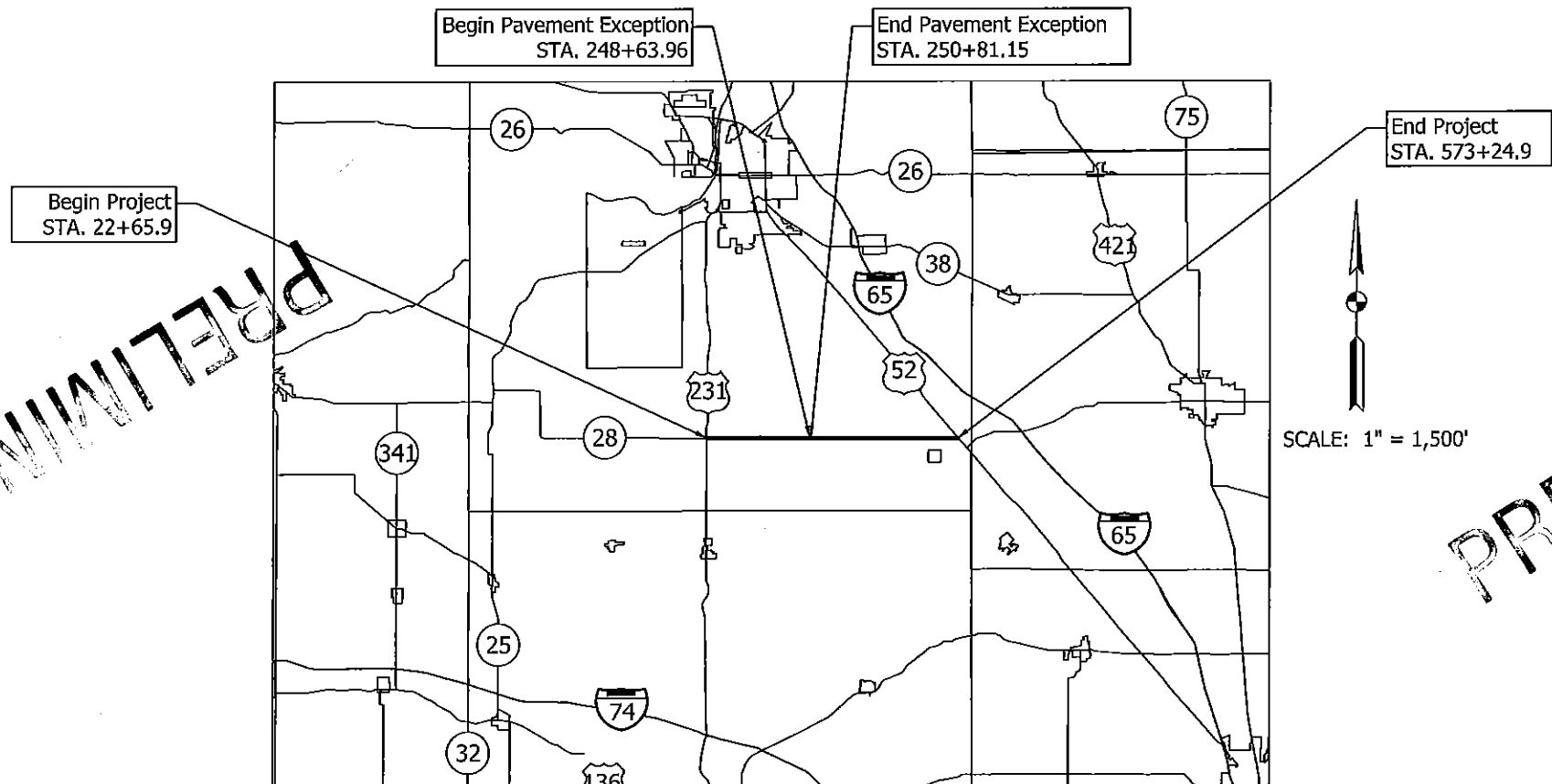
BRIDGE LENGTH:	MI.
ROADWAY LENGTH:	10.387 MI.
TOTAL LENGTH:	10.387 MI.
MAX GRADE:	4.25 %

PRELIMINARY

PRELIMINARY

PRELIMINARY

PRELIMINARY



Plc: 2/17/2019 5:07:22 PM By: merlaz Pen: Transportation.tbl



PLANS PREPARED BY: GAI Consultants Inc. (317) 570-6800 PHONE NUMBER

CERTIFIED BY: \_\_\_\_\_ DATE

APPROVED FOR LETTING: \_\_\_\_\_ DATE

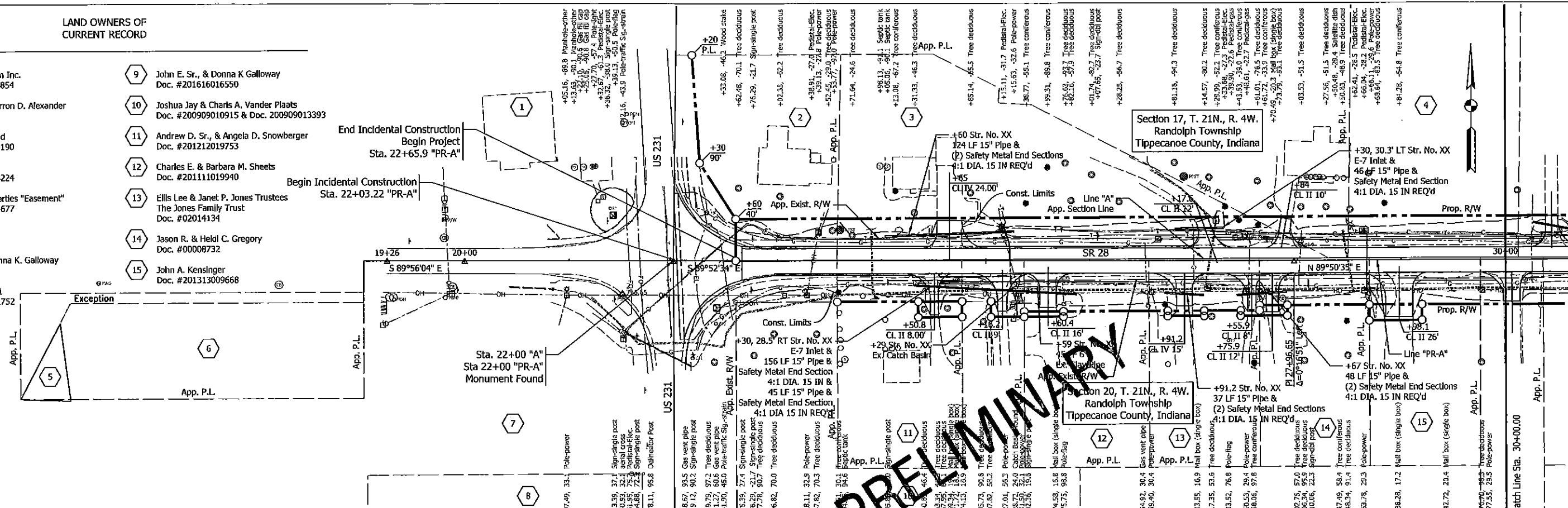
INDIANA DEPARTMENT OF TRANSPORTATION

INDIANA DEPARTMENT OF TRANSPORTATION  
 STANDARD SPECIFICATIONS DATED 2018  
 TO BE USED WITH THESE PLANS

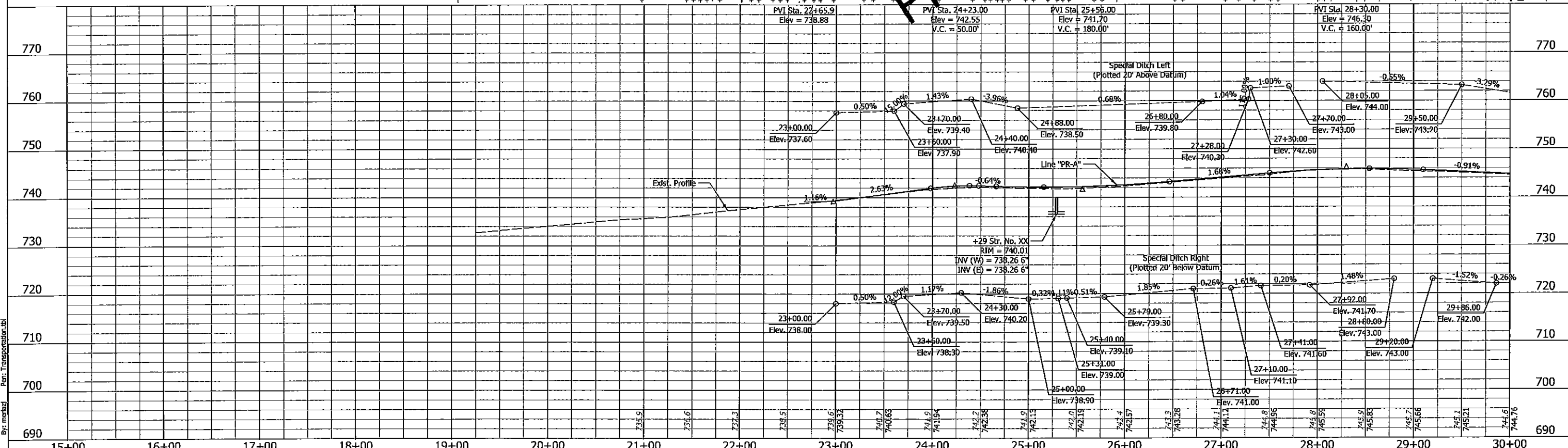
DESIGNATION	1592968
SURVEY BOOK	SHEETS
CONTRACT	PROJECT
RS-38772	1592968

LAND OWNERS OF CURRENT RECORD

- |   |  |
|---|--|
| 1 Romney Petroleum Inc.<br>Doc. #201717002854           | 9 John E. Sr., & Donna K Galloway<br>Doc. #201616016550                            |
| 2 Kenneth R. & Sharron D. Alexander<br>Doc. #91-08510   | 10 Joshua Jay & Charis A. Vander Plaats<br>Doc. #200909010915 & Doc. 200909013393  |
| 3 Austin M. Haywood<br>Doc. #201212000190               | 11 Andrew D. Sr., & Angela D. Snowberger<br>Doc. #201212019753                     |
| 4 Alan Spray<br>Doc. #201616018224                      | 12 Charles E. & Barbara M. Sheets<br>Doc. #201111019940                            |
| 5 Romney DG Properties "Easement"<br>Doc. #201111011677 | 13 Ellis Lee & Janet P. Jones Trustees<br>The Jones Family Trust<br>Doc. #02014134 |
| 6 John Galloway<br>Doc. #0001606                        | 14 Jason R. & Heidi C. Gregory<br>Doc. #00008732                                   |
| 7 John E. Sr., & Donna K. Galloway<br>Doc. #            | 15 John A. Kensinger<br>Doc. #201313009668   |
| 8 ARC DGRMYN001<br>Doc. #201414011752                   |  |



PRELIMINARY



BM # Sta. 21+42.30, 43.1' LT SCALE 1" = 50' VERTICAL SCALE 1" = 5'	RECOMMENDED FOR APPROVAL DESIGN ENGINEER: [ ] DATE: [ ] DESIGNED: MJS DRAWN: ZJM, DLW CHECKED: TAB CHECKED: MJS	INDIANA DEPARTMENT OF TRANSPORTATION PLAN AND PROFILE LINE "PR-A"	BRIDGE FILE DESIGNATION 1592968 SURVEY BOOK SHEETS 23 of 681 CONTRACT PROJECT RS 38772 1592968
--	--	--	--

**LAND OWNERS OF CURRENT RECORD**

16	Michael J. Davidson Doc. #201313027043
17	James E. & Judith E. O'Maley Deed Record 72, pg. 3254
18	Ronald A. Spray Doc. #201414000021
19	Thomas D. Maxson Doc. #201010003192

Section 17, T. 21N., R. 4W.  
Randolph Township  
Tippecanoe County, Indiana

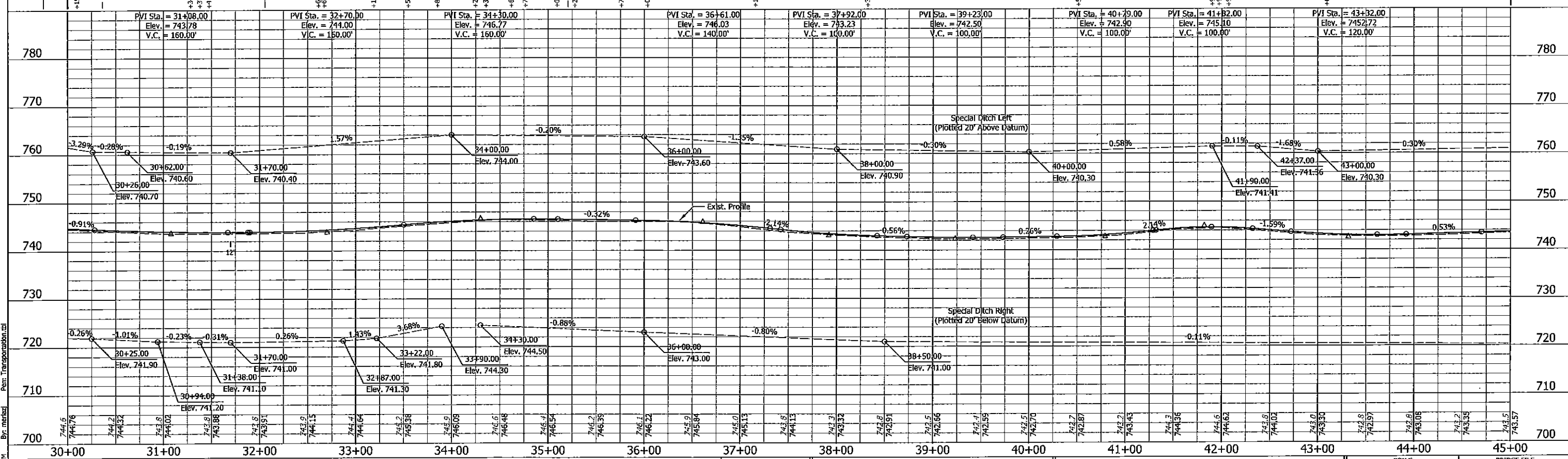
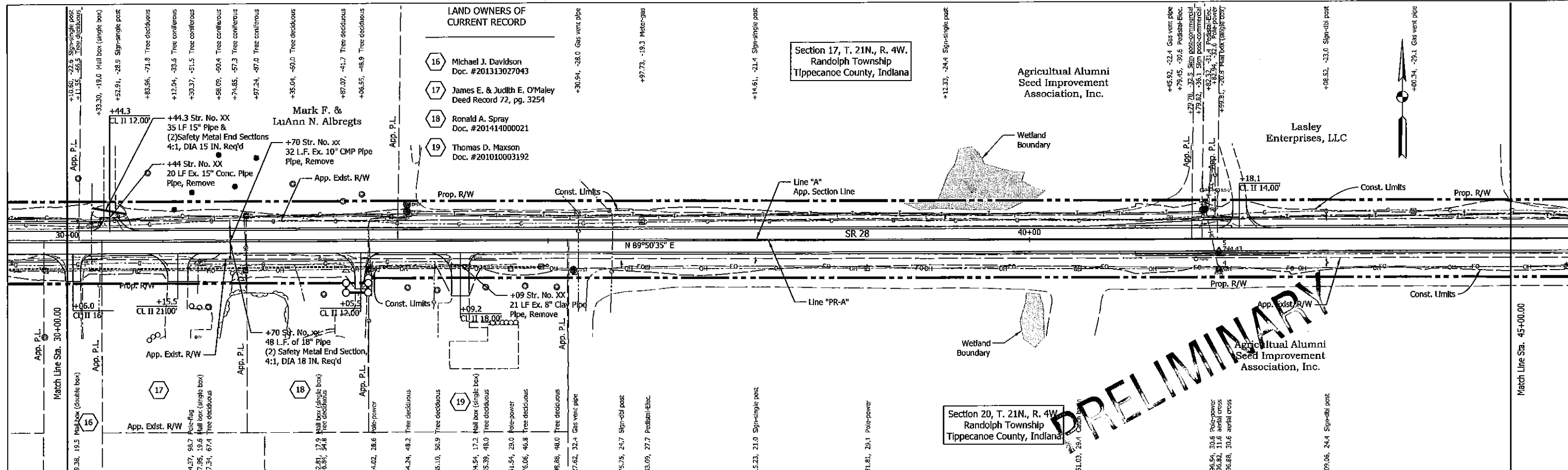
Agricultural Alumni  
Seed Improvement  
Association, Inc.

Lasley  
Enterprises, LLC

Section 20, T. 21N., R. 4W.  
Randolph Township  
Tippecanoe County, Indiana

**PRELIMINARY**

Agricultural Alumni  
Seed Improvement  
Association, Inc.



BM # Sta. 33+54.4, 34.9' LT.



RECOMMENDED FOR APPROVAL	DESIGN ENGINEER	DATE
DESIGNED: JMS	DRAWN: JIM, DLW	
CHECKED: TAB	CHECKED: JMS	

INDIANA  
DEPARTMENT OF TRANSPORTATION

PLAN AND PROFILE  
LINE "PR-A"

SCALE	BRIDGE FILE
1" = 50'	
VERTICAL SCALE	DESIGNATION
1" = 5'	1592968
SURVEY BOOK	SHEETS
	24 of 694
CONTRACT	PROJECT
RS 38772	1592968

Section 17, T. 21N., R. 4W.  
Randolph Township  
Tippecanoe County, Indiana

Lasley Enterprises LLC

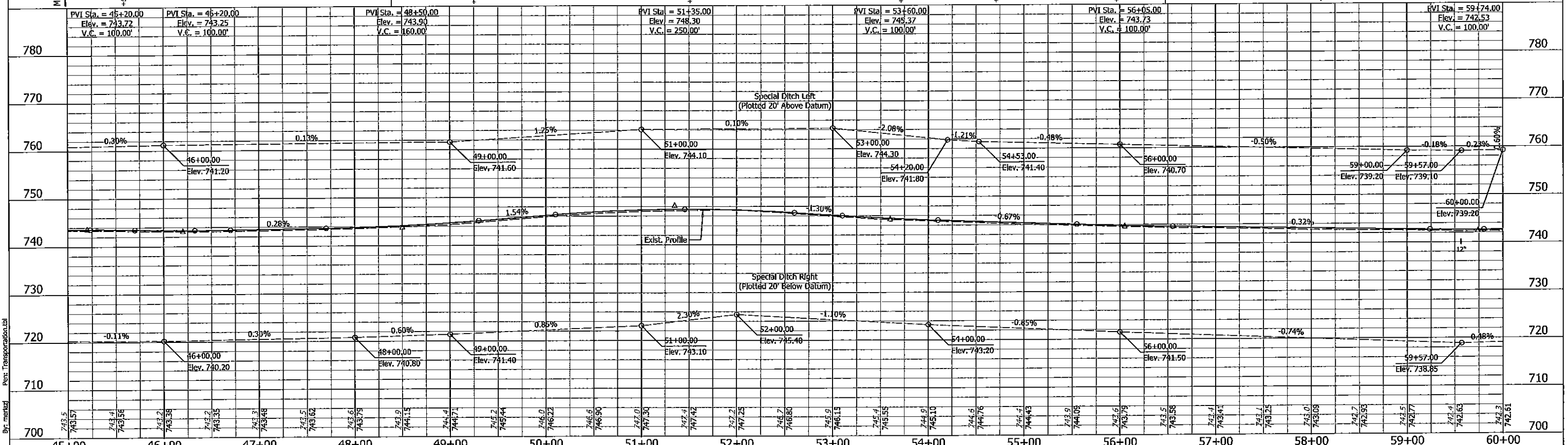
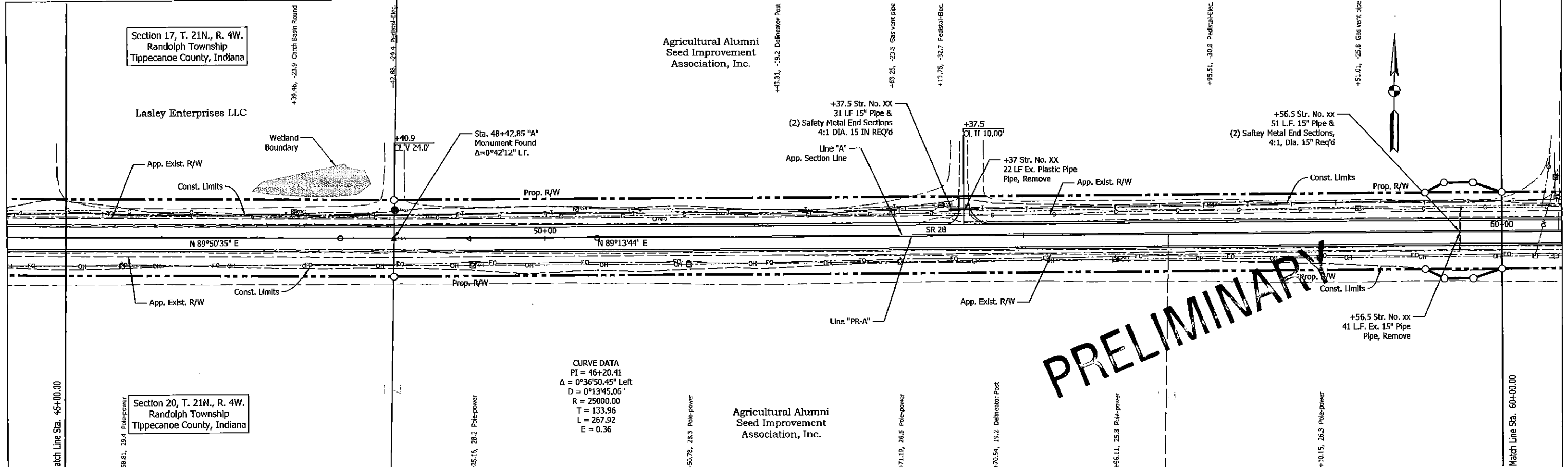
Agricultural Alumni  
Seed Improvement  
Association, Inc.

Section 20, T. 21N., R. 4W.  
Randolph Township  
Tippecanoe County, Indiana

Agricultural Alumni  
Seed Improvement  
Association, Inc.

CURVE DATA  
PI = 46+20.41  
 $\Delta = 0^\circ 36' 50.45''$  Left  
 $D = 0^\circ 13' 45.06''$   
R = 25000.00  
T = 133.96  
L = 267.92  
E = 0.36

**PRELIMINARY**



BM # Sta. 45+59, 28.9' RT  
BM # Sta. 55+96, 26.5' RT



RECOMMENDED FOR APPROVAL	DESIGN ENGINEER	DATE
DESIGNED: MUS	DRAWN: ZJM_DLW	
CHECKED: TAB	CHECKED: MUS	

INDIANA  
DEPARTMENT OF TRANSPORTATION

PLAN AND PROFILE  
LINE "PR-A"

SCALE	BRIDGE FILE
1" = 50'	
VERTICAL SCALE	DESIGNATION
1" = 5'	1592968
SURVEY BOOK	SHEETS
	25 of 694
CONTRACT	PROJECT
RS 38772	1592968

Section 17, T. 21N., R. 4W.  
Randolph Township  
Tippecanoe County, Indiana

Agricultural Alumni  
Seed Improvement  
Association, Inc.

Section 20, T. 21N., R. 4W.  
Randolph Township  
Tippecanoe County, Indiana

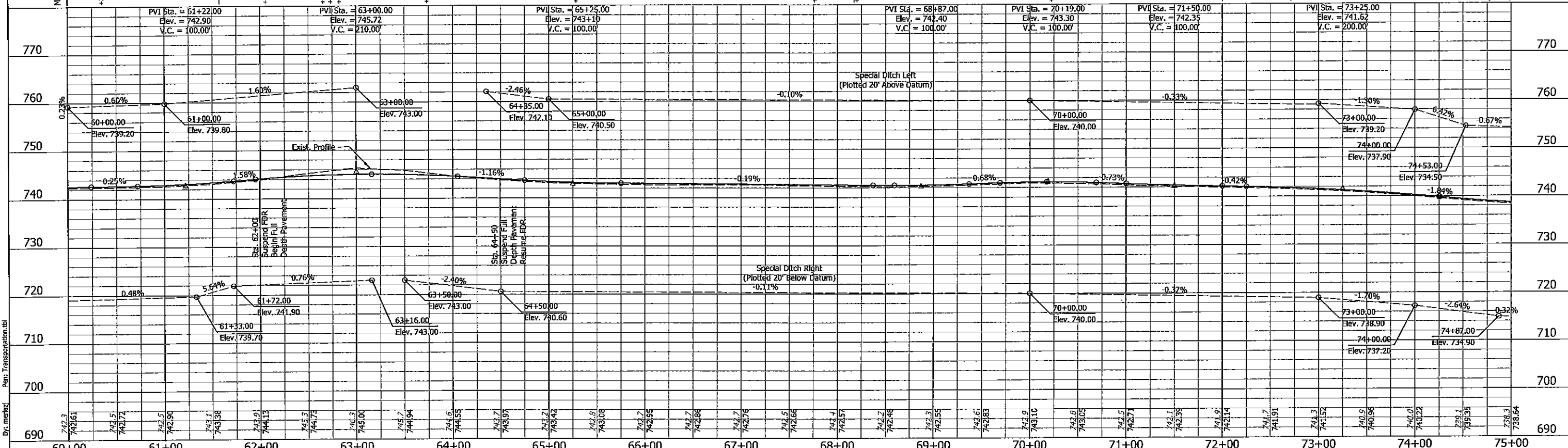
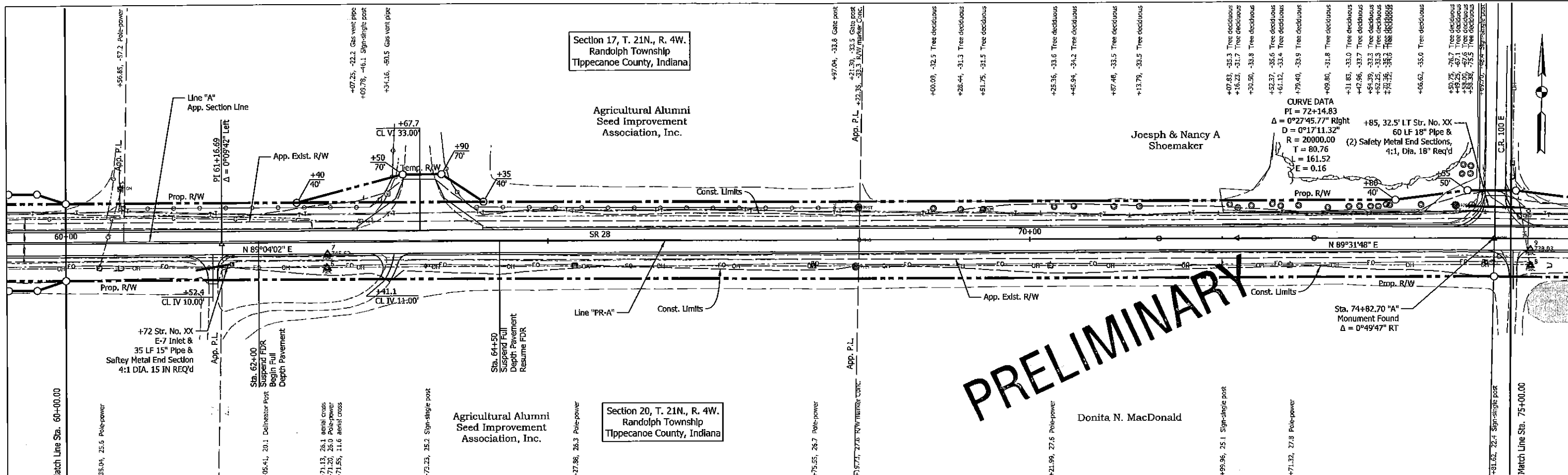
Agricultural Alumni  
Seed Improvement  
Association, Inc.

**PRELIMINARY**

Joseph & Nancy A  
Shoemaker

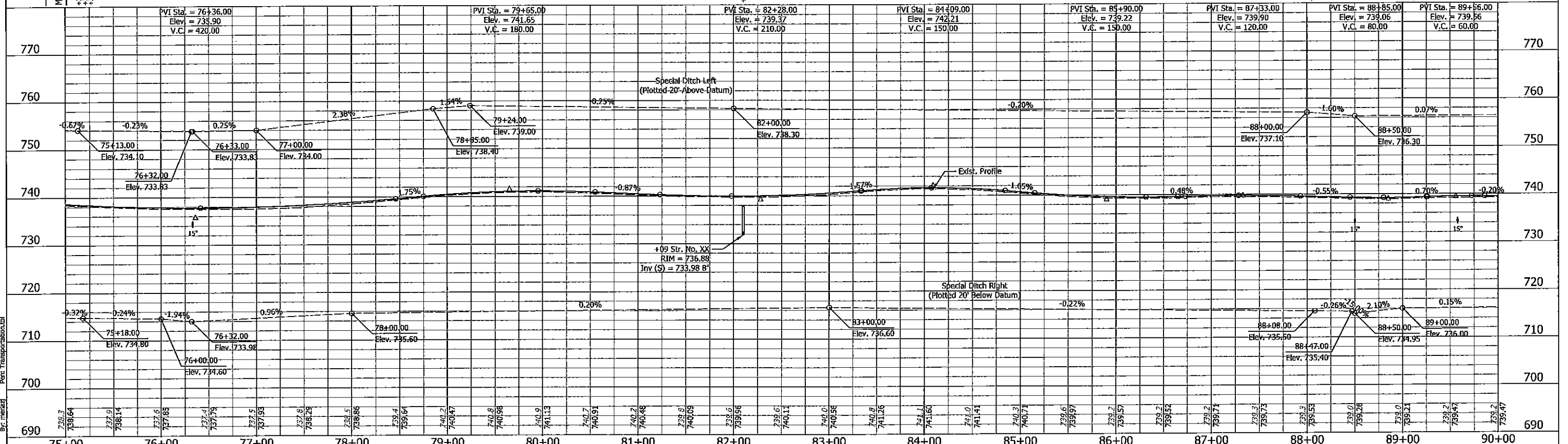
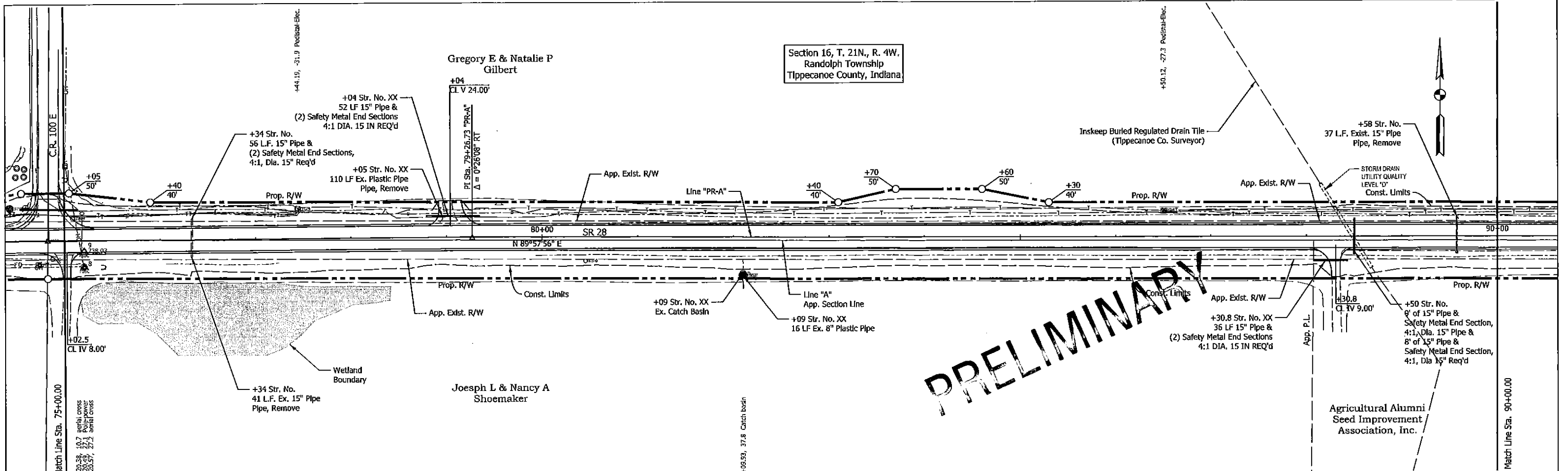
Donita N. MacDonald

**CURVE DATA**  
 PI = 72+14.83  
 $\Delta = 0^\circ 27' 45.77''$  Right  
 $D = 0^\circ 17' 11.32''$   
 $R = 20000.00$   
 $T = 80.76$   
 $E = 161.52$   
 $E = 0.16$   
 +85, 32.5' LT Str. No. XX  
 60 LF 18" Pipe &  
 (2) Safety Metal End Sections,  
 4:1, Dia. 18" Req'd



BM # Sta. 67+75.8, 26.3' RT  gai consultants	RECOMMENDED FOR APPROVAL _____ DATE _____ DESIGN ENGINEER _____		INDIANA DEPARTMENT OF TRANSPORTATION  PLAN AND PROFILE LINE "PR-A"	SCALE 1" = 50' VERTICAL SCALE 1" = 5'	BRIDGE FILE DESIGNATION 1592968
	DESIGNED: MJS CHECKED: TAB	DRAWN: ZJM, DLW CHECKED: MJS		SURVEY BOOK RS 38772	SHEETS 26 of 694 PROJECT 1592968

Section 16, T. 21N., R. 4W.  
Randolph Township  
Tippecanoe County, Indiana



BM # Sta. 75+20.8, 26.9' RT  
BM # Sta. 86+50.5, 31.5' LT

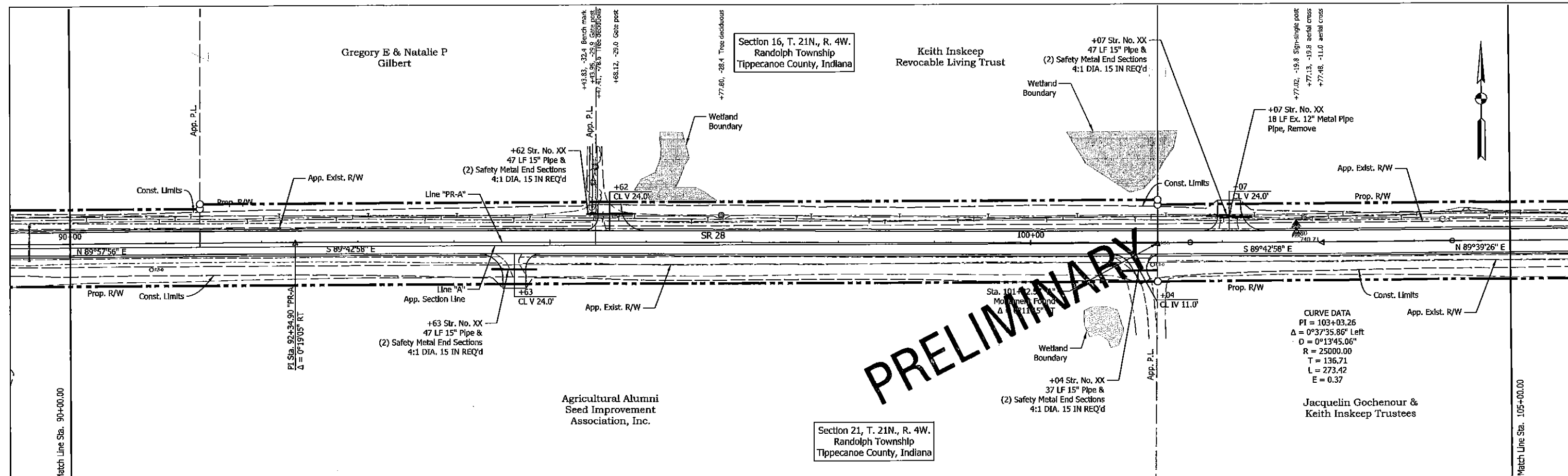


RECOMMENDED FOR APPROVAL	DESIGN ENGINEER	DATE
DESIGNED: MUS	DRAWN: ZJM, DLW	
CHECKED: TAB	CHECKED: MUS	

INDIANA  
DEPARTMENT OF TRANSPORTATION

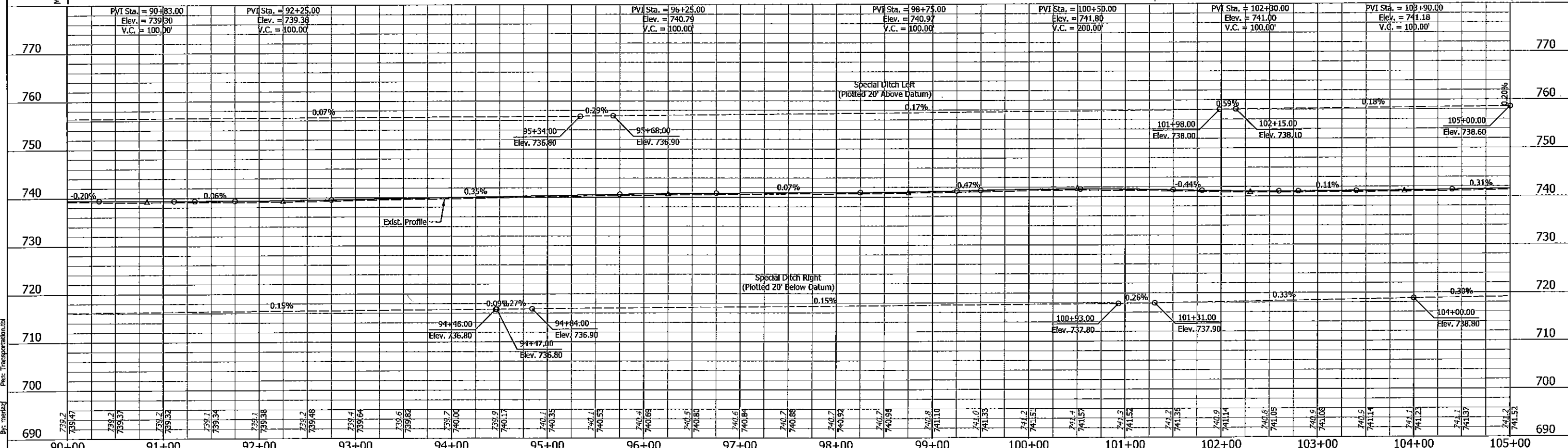
PLAN AND PROFILE  
LINE "PR-A"

SCALE	BRIDGE FILE
1" = 50'	
VERTICAL SCALE	DESIGNATION
1" = 5'	1592968
SURVEY BOOK	SHEETS
	27 of 694
CONTRACT	PROJECT
RS 36772	1592968



PRELIMINARY

CURVE DATA  
 PI = 103+03.26  
 Δ = 0°37'35.86" Left  
 D = 0°13'45.06"  
 R = 25000.00  
 T = 136.71  
 L = 273.42  
 E = 0.37



BM # Sta. 95+43.8, 32.4' LT 739.2 739.47 739.2 739.37 739.2 739.52 739.1 739.34 739.1 739.58 739.2 739.48 739.4 739.64 739.6 739.82 739.7 740.00 739.9 740.17 740.1 740.35 740.1 740.52 740.4 740.69 740.5 740.80 740.6 740.84 740.7 740.88 740.7 740.92 740.7 740.96 740.8 741.10 741.0 741.33 741.2 741.51 741.4 741.57 741.3 741.52 741.2 741.36 740.9 741.14 740.8 741.05 740.9 741.08 740.9 741.14 741.1 741.23 741.1 741.37 741.2 741.52	<table border="1" style="width: 100%; border-collapse: collapse;"> <tr> <td style="width: 20%;">RECOMMENDED FOR APPROVAL</td> <td style="width: 20%;">DESIGN ENGINEER</td> <td style="width: 20%;">DATE</td> <td style="width: 40%; text-align: center;">INDIANA DEPARTMENT OF TRANSPORTATION</td> </tr> <tr> <td>DESIGNED: MUS</td> <td>DRAWN: ZJM, DLW</td> <td></td> <td style="text-align: center;">PLAN AND PROFILE LINE "PR-A"</td> </tr> <tr> <td>CHECKED: TAB</td> <td>CHECKED: MUS</td> <td></td> <td></td> </tr> </table>	RECOMMENDED FOR APPROVAL	DESIGN ENGINEER	DATE	INDIANA DEPARTMENT OF TRANSPORTATION	DESIGNED: MUS	DRAWN: ZJM, DLW		PLAN AND PROFILE LINE "PR-A"	CHECKED: TAB	CHECKED: MUS			<table border="1" style="width: 100%; border-collapse: collapse;"> <tr> <td>SCALE</td> <td>BRIDGE FILE</td> </tr> <tr> <td>1" = 50'</td> <td></td> </tr> <tr> <td>VERTICAL SCALE</td> <td>DESIGNATION</td> </tr> <tr> <td>1" = 5'</td> <td>1592968</td> </tr> <tr> <td>SURVEY BOOK</td> <td>SHEETS</td> </tr> <tr> <td></td> <td>28 of 691</td> </tr> <tr> <td>CONTRACT</td> <td>PROJECT</td> </tr> <tr> <td>RS 38772</td> <td>1592968</td> </tr> </table>	SCALE	BRIDGE FILE	1" = 50'		VERTICAL SCALE	DESIGNATION	1" = 5'	1592968	SURVEY BOOK	SHEETS		28 of 691	CONTRACT	PROJECT	RS 38772	1592968
RECOMMENDED FOR APPROVAL	DESIGN ENGINEER	DATE	INDIANA DEPARTMENT OF TRANSPORTATION																											
DESIGNED: MUS	DRAWN: ZJM, DLW		PLAN AND PROFILE LINE "PR-A"																											
CHECKED: TAB	CHECKED: MUS																													
SCALE	BRIDGE FILE																													
1" = 50'																														
VERTICAL SCALE	DESIGNATION																													
1" = 5'	1592968																													
SURVEY BOOK	SHEETS																													
	28 of 691																													
CONTRACT	PROJECT																													
RS 38772	1592968																													

Plt: 2/11/2019 3:35:07 PM Br: markez Per: Transportation.ch

Keith Inskip  
Revocable Living Trust

Section 16, T. 21N., R. 4W.  
Randolph Township  
Tippecanoe County, Indiana

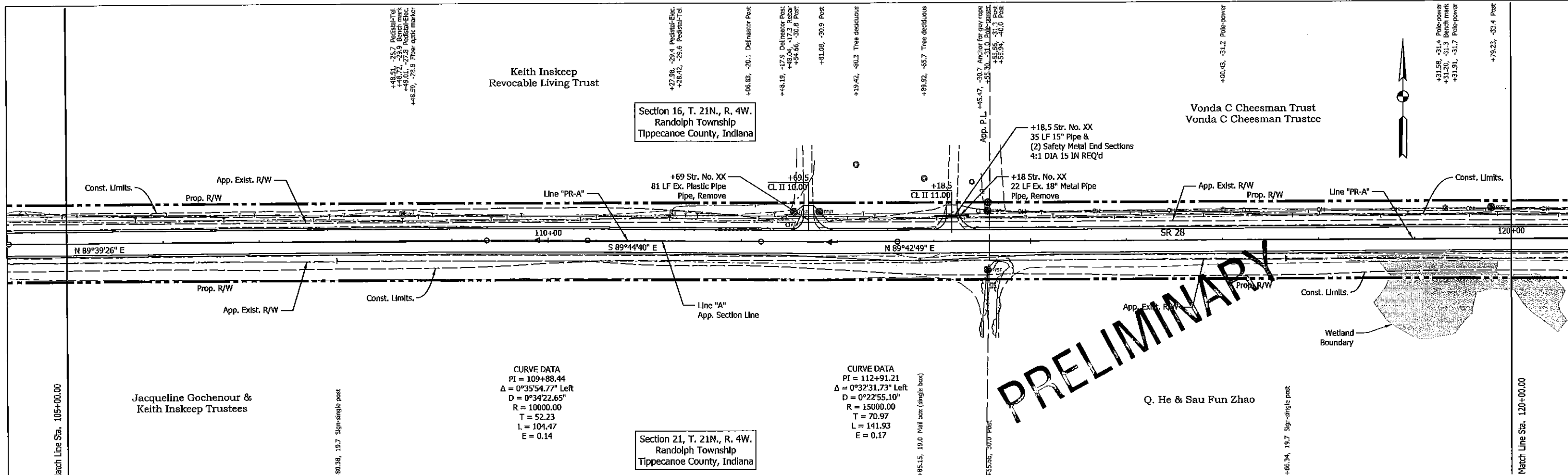
Vonda C Cheesman Trust  
Vonda C Cheesman Trustee

Jacqueline Gochenour &  
Keith Inskip Trustees

Section 21, T. 21N., R. 4W.  
Randolph Township  
Tippecanoe County, Indiana

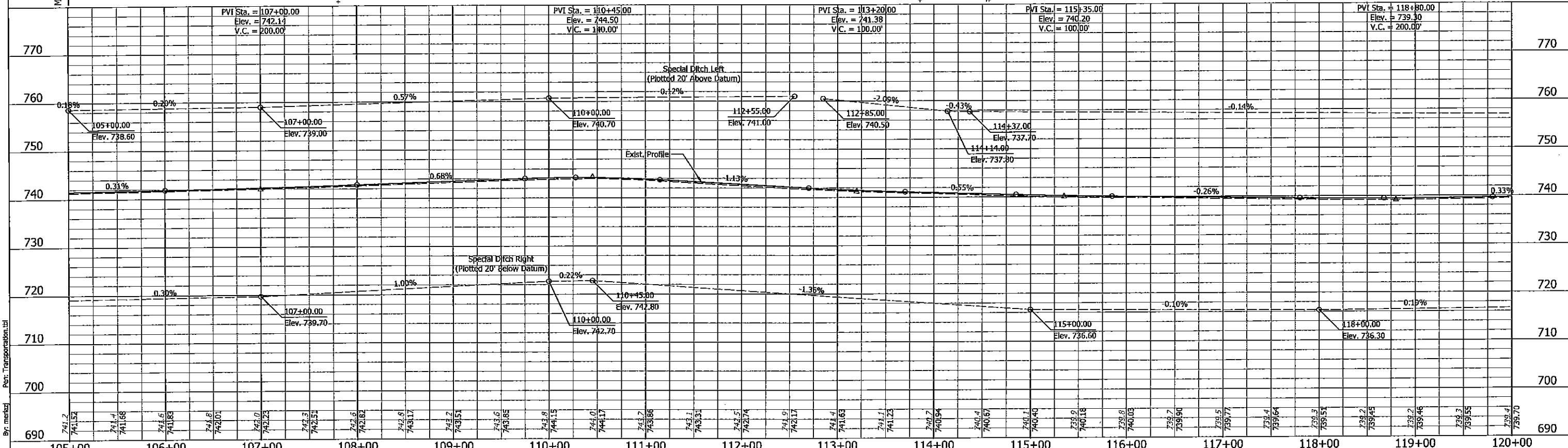
Q. He & Sau Fun Zhao

**PRELIMINARY**



CURVE DATA  
PI = 109+88.44  
 $\Delta = 0^\circ35'54.77''$  Left  
D =  $0^\circ34'22.65''$   
R = 10000.00  
T = 52.23  
L = 104.47  
E = 0.14

CURVE DATA  
PI = 112+91.21  
 $\Delta = 0^\circ32'31.73''$  Left  
D =  $0^\circ22'55.10''$   
R = 15000.00  
T = 70.97  
L = 141.93  
E = 0.17



BM # Sta. 108+48.7, 29.9' LT  
BM # Sta. 119+31.2, 31.3' LT



RECOMMENDED FOR APPROVAL	DESIGN ENGINEER	DATE
DESIGNED: MUS	DRAWN: ZJM_DLW	
CHECKED: TAB	CHECKED: MUS	

INDIANA  
DEPARTMENT OF TRANSPORTATION  
  
PLAN AND PROFILE  
LINE "PR-A"

SCALE	BRIDGE FILE
1" = 50'	
VERTICAL SCALE	DESIGNATION
1" = 5'	1592968
SURVEY BOOK	SHEETS
	29 of 694
CONTRACT	PROJECT
RS 38772	1592968



Jerry Lynn & David Lee  
Skinner  
(Contract)



Section 16, T. 21N., R. 4W.  
Randolph Township  
Tippecanoe County, Indiana

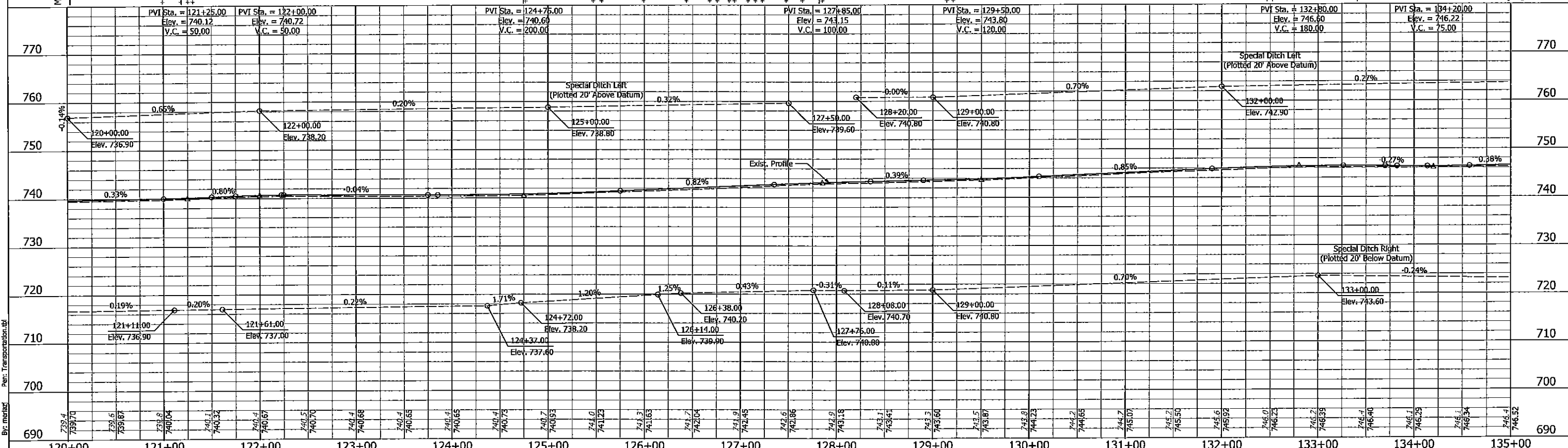
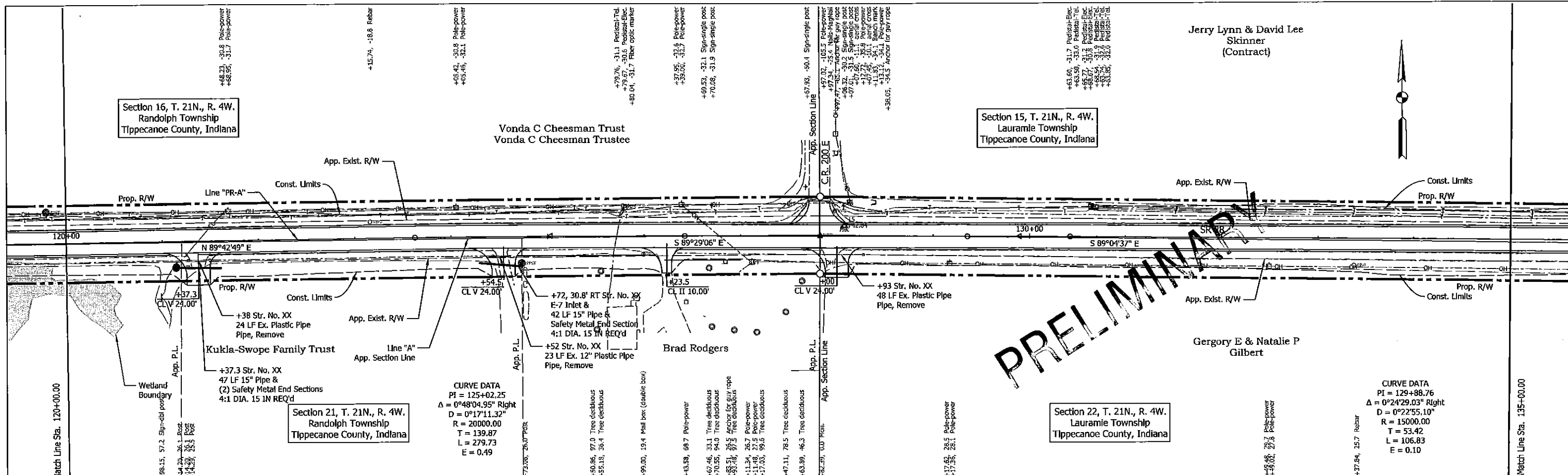
Vonda C Cheesman Trust  
Vonda C Cheesman Trustee

Section 15, T. 21N., R. 4W.  
Lauramie Township  
Tippecanoe County, Indiana

Section 21, T. 21N., R. 4W.  
Randolph Township  
Tippecanoe County, Indiana

Section 22, T. 21N., R. 4W.  
Lauramie Township  
Tippecanoe County, Indiana

**PRELIMINARY**



BM # Sta. 128+11.8, 34.1' LT

gai consultants

RECOMMENDED FOR APPROVAL

DESIGNED: MJS      DRAWN: ZJM, DLW

CHECKED: TAB      CHECKED: MJS

INDIANA  
DEPARTMENT OF TRANSPORTATION

PLAN AND PROFILE  
LINE "PR-A"

SCALE  
1" = 50'

VERTICAL SCALE  
1" = 5'

SURVEY BOOK  
RS 38772

BRIDGE FILE  
DESIGNATION  
1592968

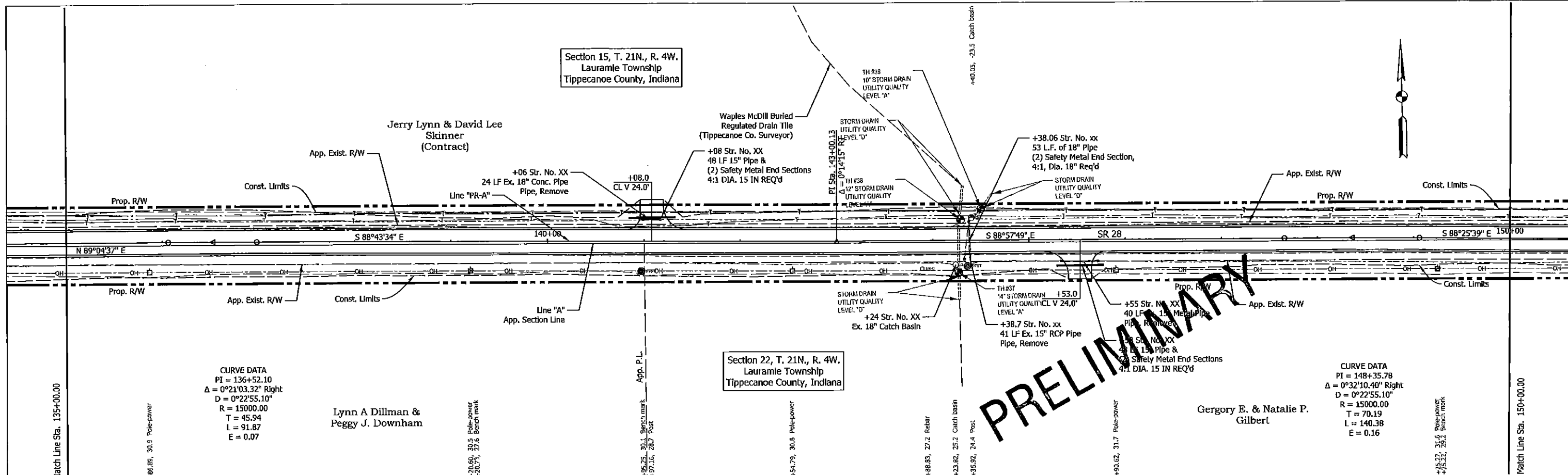
SHEETS  
30 of 694

PROJECT  
1592968

Section 15, T. 21N., R. 4W.  
Lauramie Township  
Tippecanoe County, Indiana

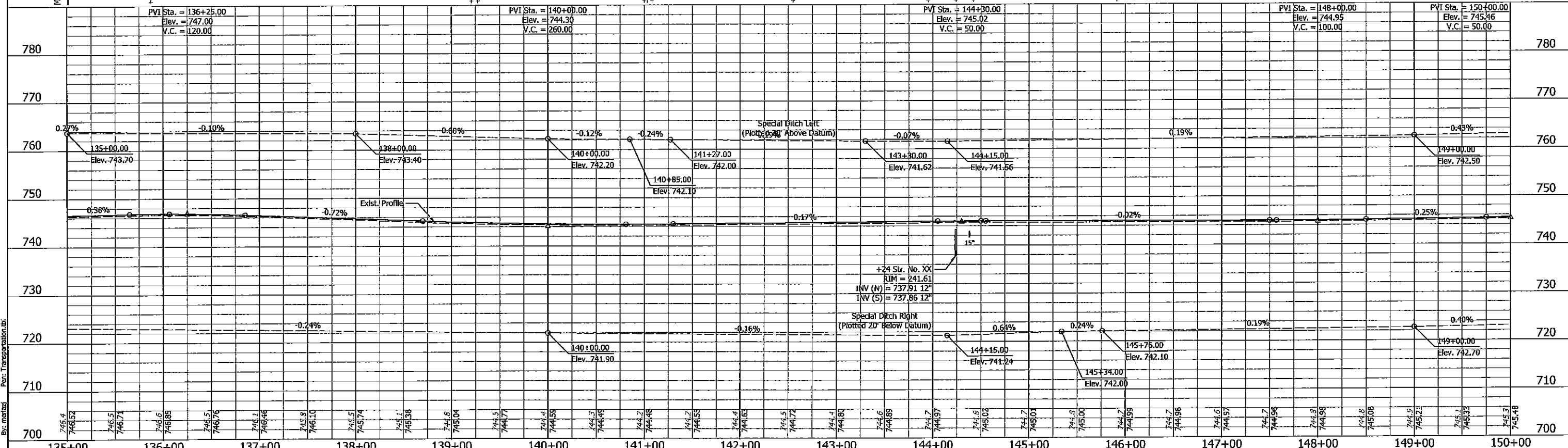
Section 22, T. 21N., R. 4W.  
Lauramie Township  
Tippecanoe County, Indiana

**PRELIMINARY**



**CURVE DATA**  
PI = 136+52.10  
Δ = 0°21'03.32" Right  
D = 0°22'55.10"  
R = 15000.00  
T = 45.94  
L = 91.87  
E = 0.07

**CURVE DATA**  
PI = 148+35.78  
Δ = 0°32'10.40" Right  
D = 0°22'55.10"  
R = 15000.00  
T = 70.19  
L = 140.38  
E = 0.16



BM # Sta. 139+20.7, 27.6' RT BM # Sta. 140+95.3, 30.1' RT BM # Sta. 149+25.2, 29.2' RT		RECOMMENDED FOR APPROVAL _____		INDIANA DEPARTMENT OF TRANSPORTATION	
		DESIGNED: MUS		PLAN AND PROFILE LINE "PR-A"	
		DRAWN: ZJM, DLW		SCALE: 1" = 50' VERTICAL SCALE: 1" = 5'	
		CHECKED: TAB		BRIDGE FILE DESIGNATION: 159296B SHEETS: 31 of 694	
		DESIGN ENGINEER _____ DATE _____		SURVEY BOOK _____ PROJECT: 159296B	
		CHECKED: MUS		CONTRACT: RS 38772	

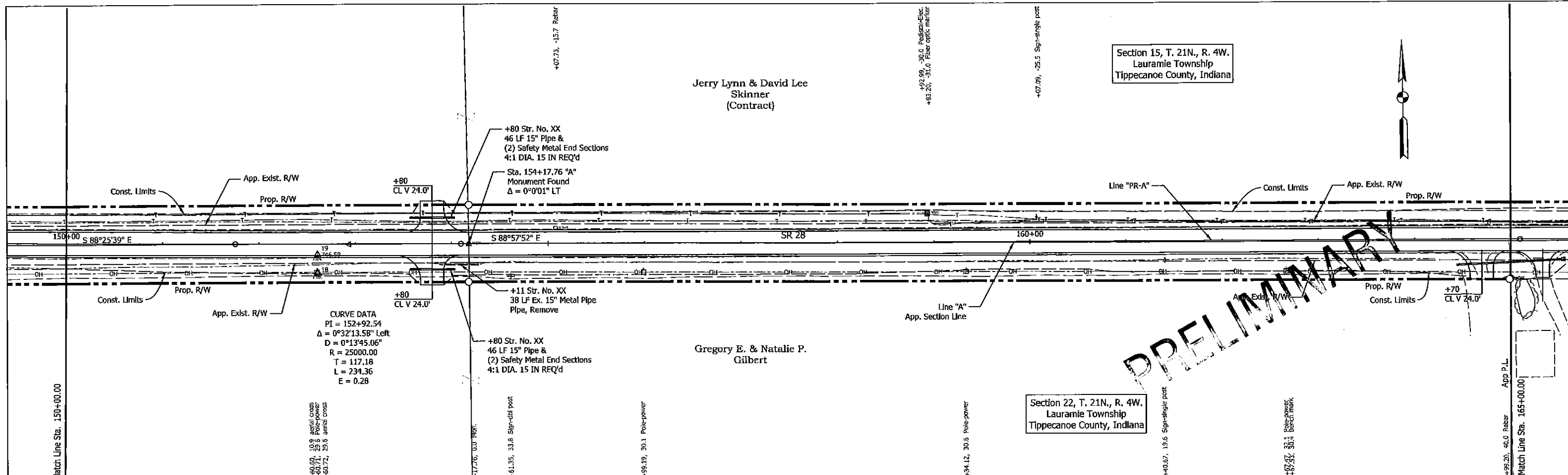
Section 15, T. 21N., R. 4W.  
Lauramie Township  
Tippecanoe County, Indiana

Jerry Lynn & David Lee  
Skinner  
(Contract)

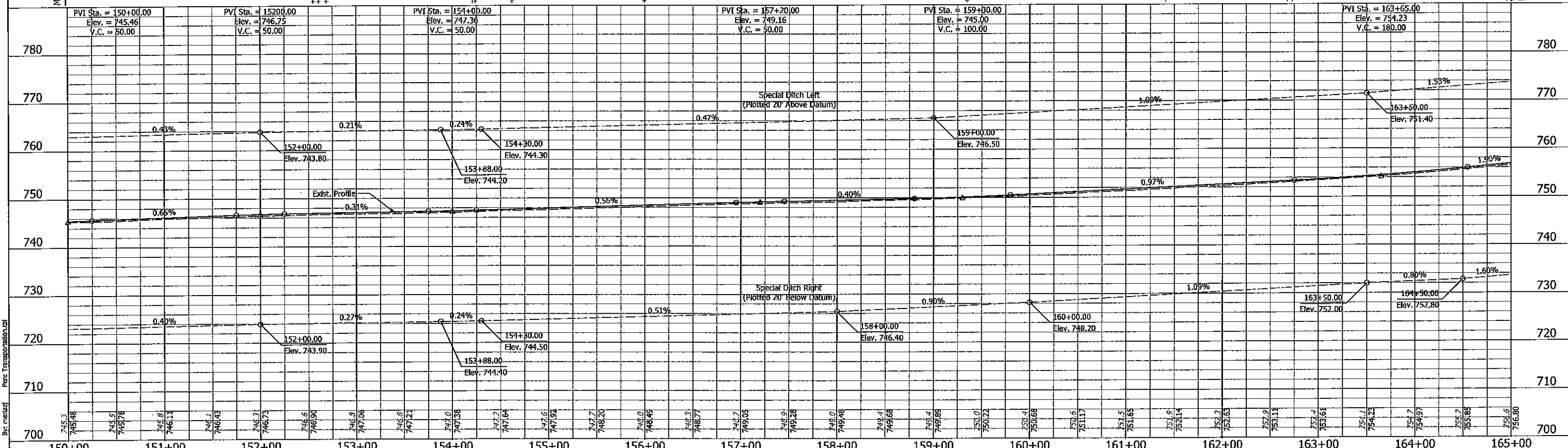
Gregory E. & Natalie P.  
Gilbert

Section 22, T. 21N., R. 4W.  
Lauramie Township  
Tippecanoe County, Indiana

**PRELIMINARY**



**CURVE DATA**  
 PI = 152+92.54  
 $\Delta = 0^\circ 32' 13.58''$  Left  
 $D = 0^\circ 13' 45.06''$   
 $R = 25000.00$   
 $T = 117.18$   
 $L = 234.36$   
 $E = 0.28$



BM # Sta. 162+57.5, 30.4' RT 	RECOMMENDED FOR APPROVAL _____ DESIGN ENGINEER _____ DATE _____	INDIANA DEPARTMENT OF TRANSPORTATION  PLAN AND PROFILE LINE "PR-A"	SCALE 1" = 50' VERTICAL SCALE 1" = 5'	BRIDGE FILE  DESIGNATION 1592968
	DESIGNED: MJS CHECKED: TAB		DRAWN: ZJM, DLW CHECKED: MJS	SURVEY BOOK _____ CONTRACT RS 38772

Section 15, T. 21N., R. 4W.  
 Lauramle Township  
 Tippecanoe County, Indiana

Jery Lynn & David Lee  
 Skinner  
 (Contract)

CURVE DATA  
 PI = 171+83.56  
 Δ = 0°44'40.33" Left  
 D = 0°17'11.32"  
 R = 20000.00  
 T = 129.95  
 L = 259.89  
 E = 0.45

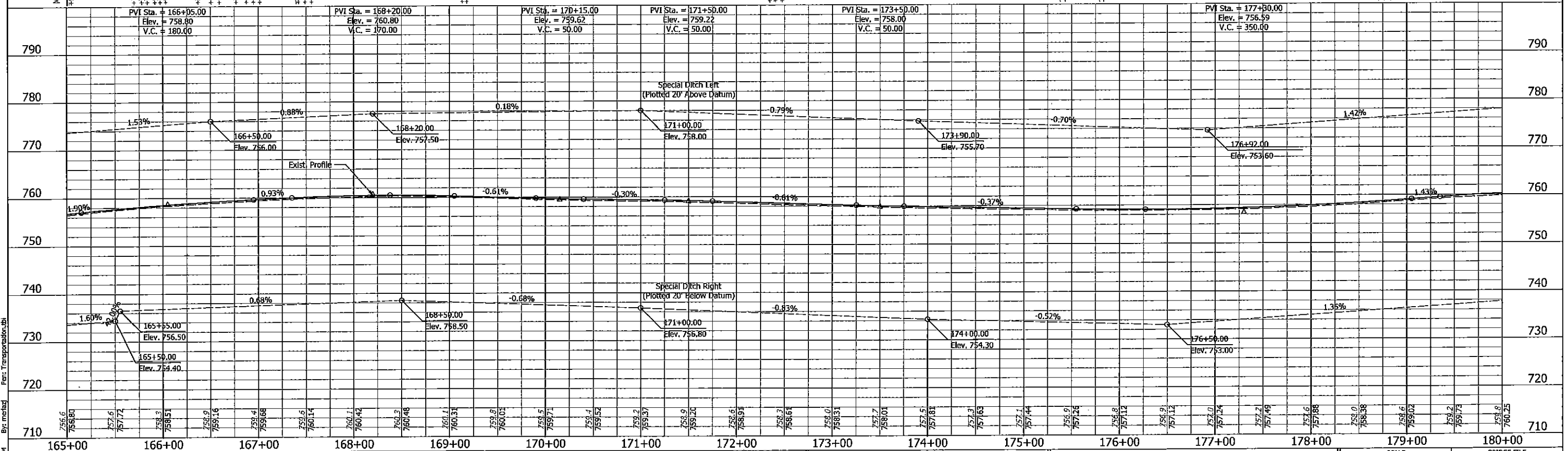
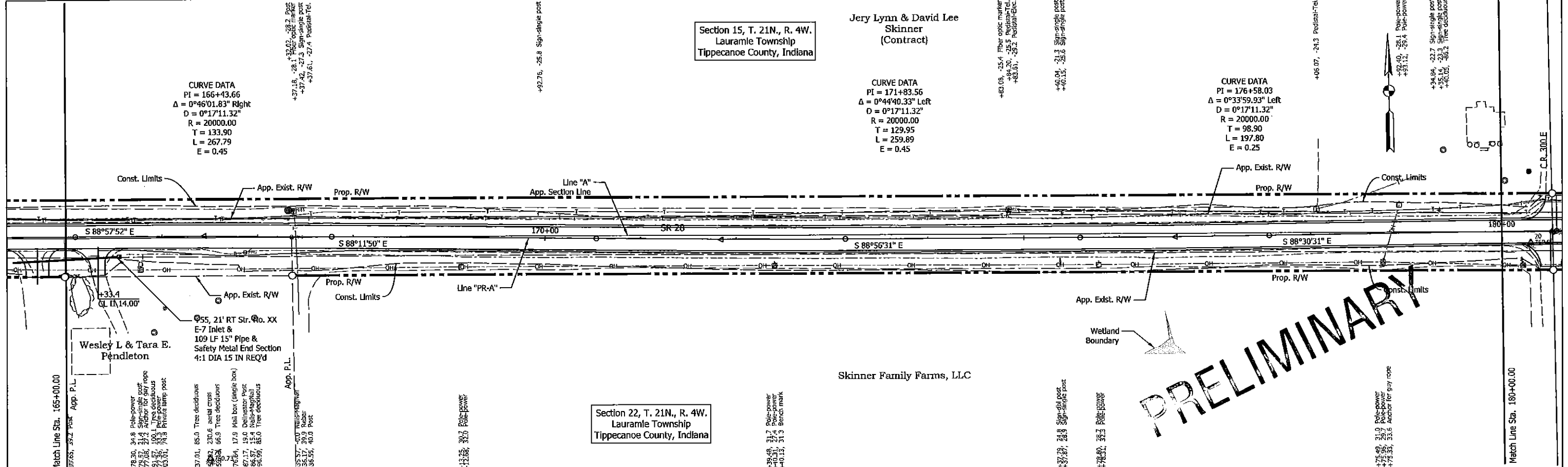
CURVE DATA  
 PI = 176+58.03  
 Δ = 0°33'59.83" Left  
 D = 0°17'11.32"  
 R = 20000.00  
 T = 98.90  
 L = 197.80  
 E = 0.25

CURVE DATA  
 PI = 166+43.66  
 Δ = 0°46'01.83" Right  
 D = 0°17'11.32"  
 R = 20000.00  
 T = 133.90  
 L = 267.79  
 E = 0.45

Section 22, T. 21N., R. 4W.  
 Lauramle Township  
 Tippecanoe County, Indiana

Skinner Family Farms, LLC

**PRELIMINARY**



	RECOMMENDED FOR APPROVAL _____ DATE _____ DESIGN ENGINEER	INDIANA DEPARTMENT OF TRANSPORTATION PLAN AND PROFILE LINE "PR-A"	SCALE 1" = 50' VERTICAL SCALE 1" = 5'	BRIDGE FILE	
	DESIGNED: MUS CHECKED: TAB		DRAWN: ZJM, DLW CHECKED: MUS	SURVEY BOOK RS 38772	SHEETS 33 of 694 PROJECT 1592968
	BM # Sta. 172+40.1, 31.3' RT				

Section 14, T. 21N., R. 4W.  
Lauramie Township  
Tippecanoe County, Indiana

Robert H. & Robim Devault

Michael E. Macy

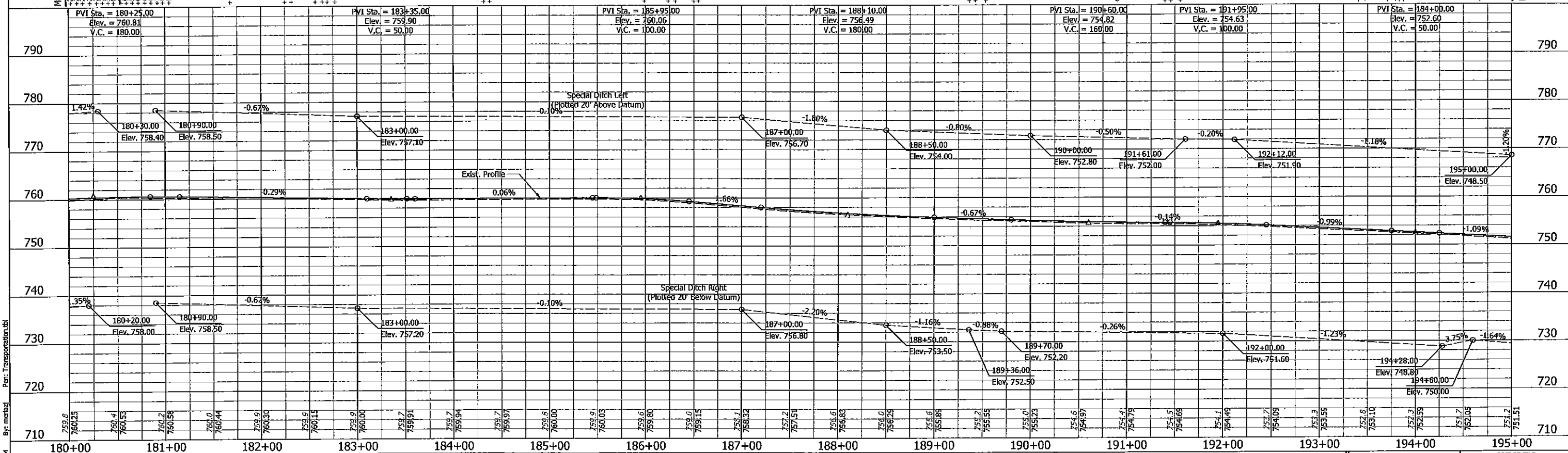
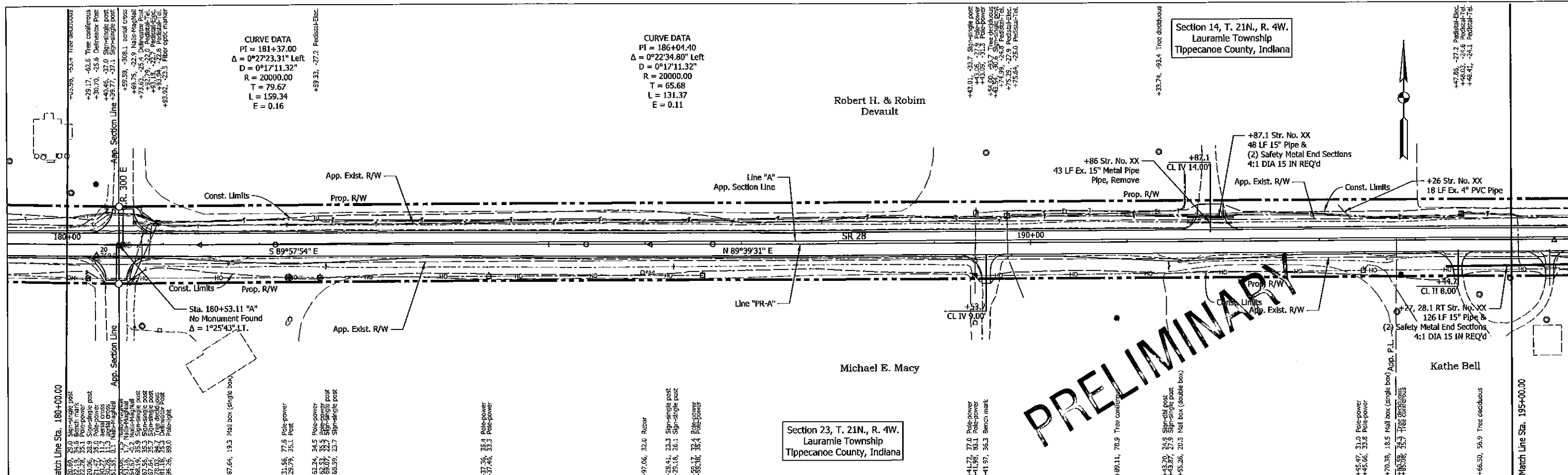
Kathe Bell

Section 23, T. 21N., R. 4W.  
Lauramie Township  
Tippecanoe County, Indiana

**PRELIMINARY**

**CURVE DATA**  
PI = 181+37.00  
Δ = 0°27'23.31" Left  
D = 0°17'11.32"  
R = 20000.00  
T = 79.67  
L = 159.34  
E = 0.16

**CURVE DATA**  
PI = 186+04.40  
Δ = 0°22'34.80" Left  
D = 0°17'11.32"  
R = 20000.00  
T = 65.68  
L = 131.37  
E = 0.11



BM # Sta. 180+22.2, 34.6' RT  
BM # Sta. 189+42, 36.3' RT



RECOMMENDED FOR APPROVAL	DESIGN ENGINEER	DATE
DESIGNED: MIS	DRAWN: ZJM, DLW	
CHECKED: TAB	CHECKED: MIS	

INDIANA  
DEPARTMENT OF TRANSPORTATION  
  
PLAN AND PROFILE  
LINE "PR-A"

SCALE	BRIDGE FILE
1" = 50'	
VERTICAL SCALE	DESIGNATION
1" = 5'	1592968
SURVEY BOOK	SHEETS
	34 of 694
CONTRACT	PROJECT
RS 38772	1592968

Section 14, T. 21N., R. 4W,  
Lauramie Township  
Tippecanoe County, Indiana

Robert H & Robin E  
Devault

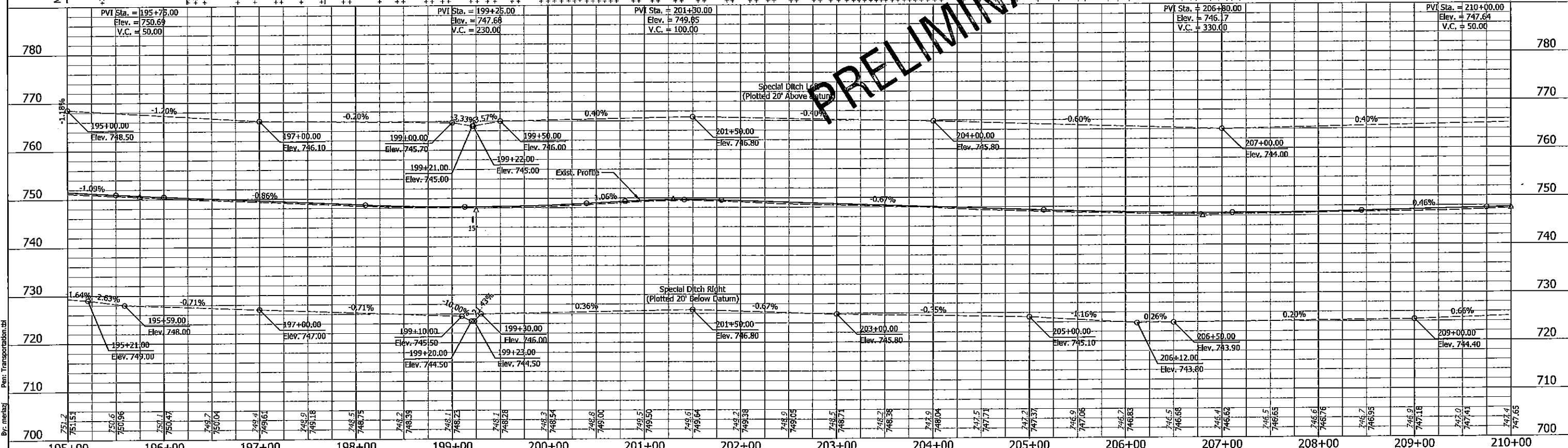
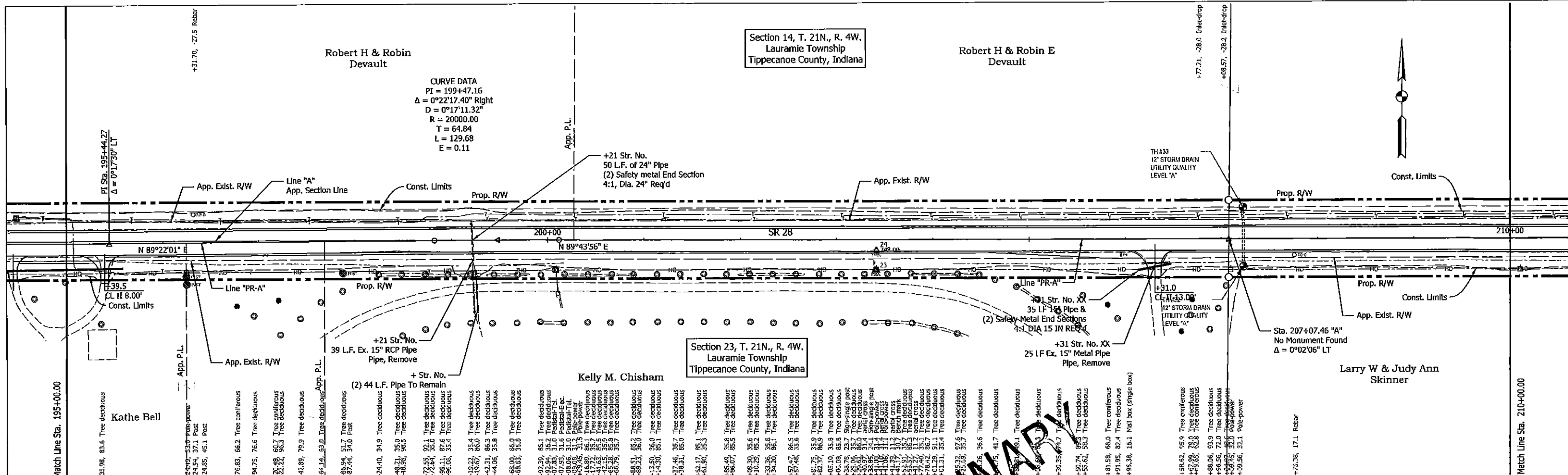
Robert H & Robin  
Devault

CURVE DATA  
PI = 199+47.16  
 $\Delta = 0^\circ 22' 17.40''$  Right  
D =  $0^\circ 17' 11.32''$   
R = 20000.00  
T = 64.84  
L = 129.68  
E = 0.11

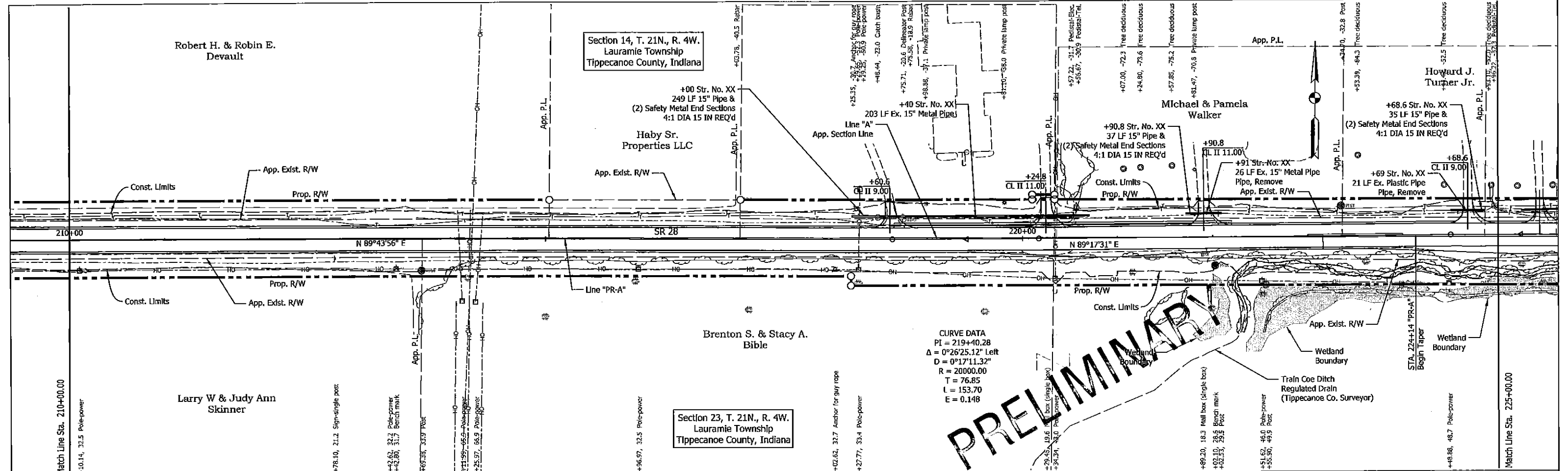
Section 23, T. 21N., R. 4W,  
Lauramie Township  
Tippecanoe County, Indiana

Kelly M. Chisham

Larry W & Judy Ann  
Skinner

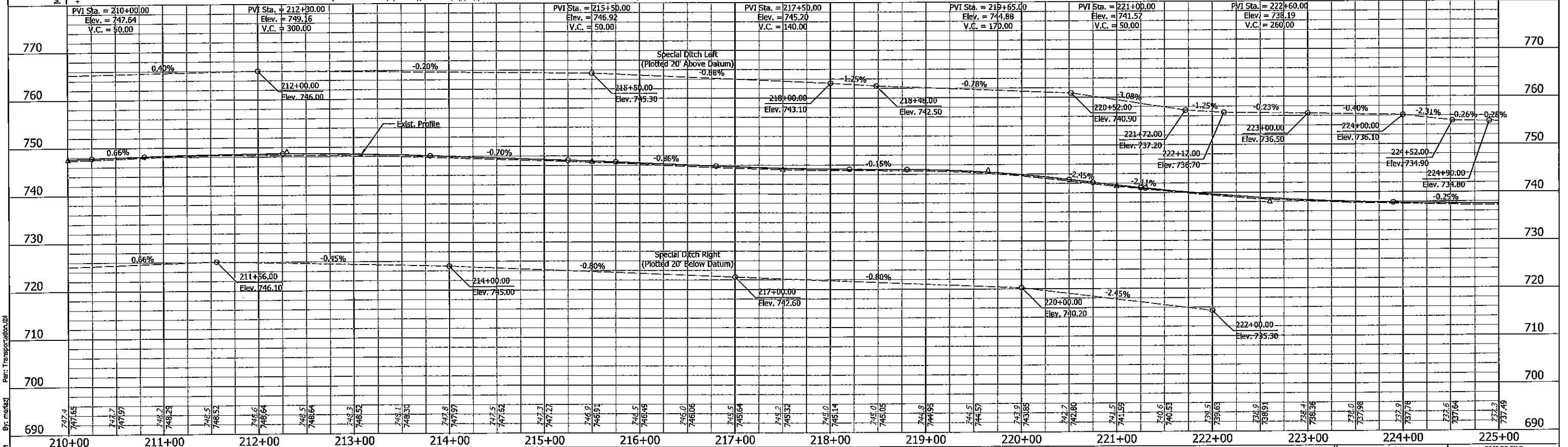


BM # Sta. 203+41.2, 30.7' RT 	RECOMMENDED FOR APPROVAL _____ DESIGN ENGINEER _____ DATE _____	INDIANA DEPARTMENT OF TRANSPORTATION  PLAN AND PROFILE LINE "PR-A"	SCALE 1" = 50' VERTICAL SCALE 1" = 5'	BRIDGE FILE DESIGNATION 1592968
	DESIGNED: MJS CHECKED: TAB		DRAWN: ZM, DLW CHECKED: MJS	SURVEY BOOK RS 38772



**PRELIMINARY**

CURVE DATA  
 PI = 219+40.28  
 $\Delta = 0^\circ 26' 25.12''$  Left  
 $D = 0^\circ 17' 11.32''$   
 R = 20000.00  
 T = 76.85  
 L = 153.70  
 E = 0.148



BM # Sta. 213+42.8, 31.7' RT  
 BM # Sta. 222+02.1, 28.6' RT

gai consultants

INDIANA  
DEPARTMENT OF TRANSPORTATION

PLAN AND PROFILE  
LINE "PR-A"

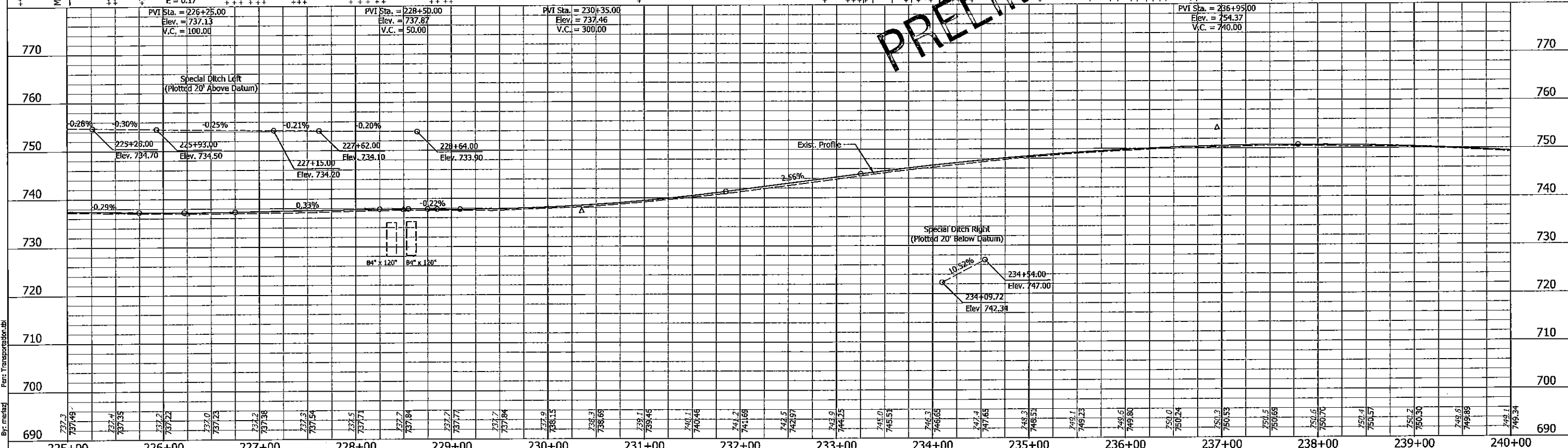
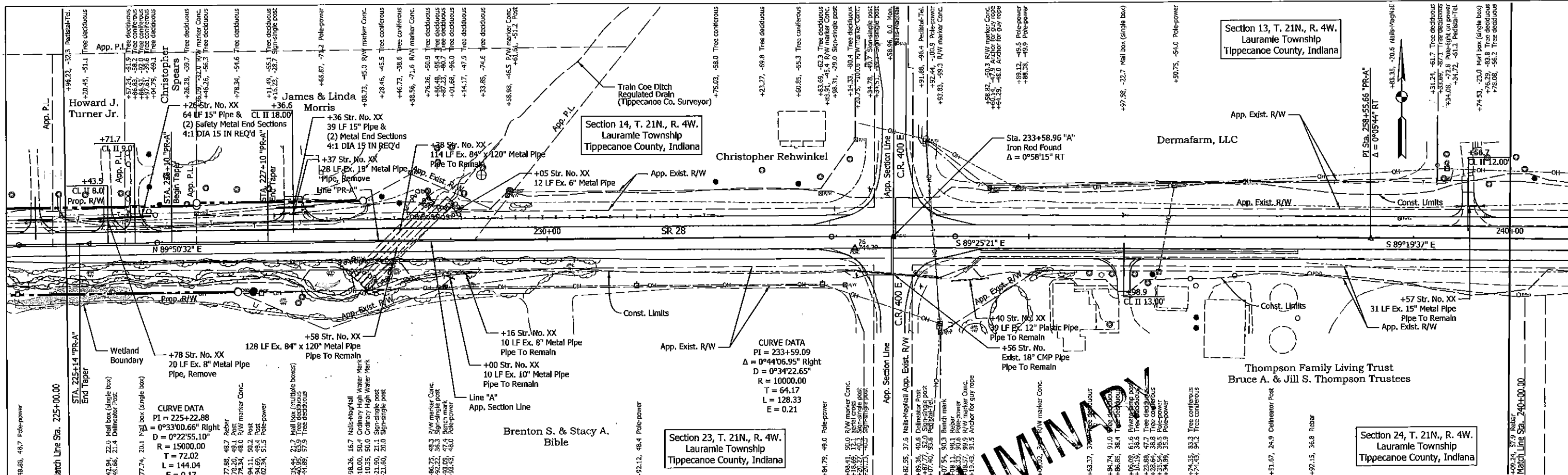
RECOMMENDED FOR APPROVAL	DESIGN ENGINEER	DATE	SCALE	BRIDGE FILE
DESIGNED: <u>MJS</u>	DRAWN: <u>ZJM, DLW</u>		1" = 50'	
CHECKED: <u>TAB</u>	CHECKED: <u>MJS</u>		VERTICAL SCALE 1" = 5'	DESIGNATION 1592968
			SURVEY BOOK	SHEETS
			CONTRACT RS 38772	35 of 694
				PROJECT 1592968

Section 13, T. 21N., R. 4W.  
Lauramie Township  
Tippecanoe County, Indiana

Section 14, T. 21N., R. 4W.  
Lauramie Township  
Tippecanoe County, Indiana

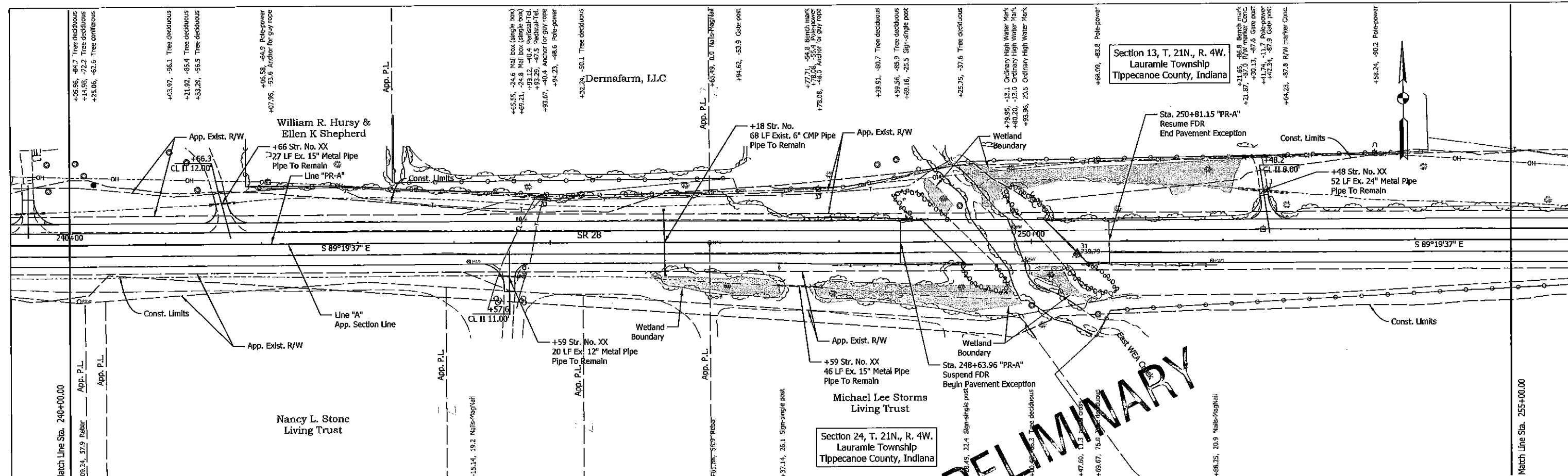
Section 23, T. 21N., R. 4W.  
Lauramie Township  
Tippecanoe County, Indiana

Section 24, T. 21N., R. 4W.  
Lauramie Township  
Tippecanoe County, Indiana



BM # Sta. 228+93.1, 47.4' RT BM # Sta. 234+07.5, 90.3' RT		RECOMMENDED FOR APPROVAL	DESIGN ENGINEER	DATE	INDIANA DEPARTMENT OF TRANSPORTATION  PLAN AND PROFILE LINE "PR-A"	SCALE 1" = 50'	BRIDGE FILE
DESIGNED: MUS		DRAWN: ZJM, DLW				VERTICAL SCALE 1" = 5'	DESIGNATION 1592968
CHECKED: TAB	CHECKED: MUS				SURVEY BOOK	SHEETS	
					CONTRACT RS 38772	37 of 694	PROJECT 1592968

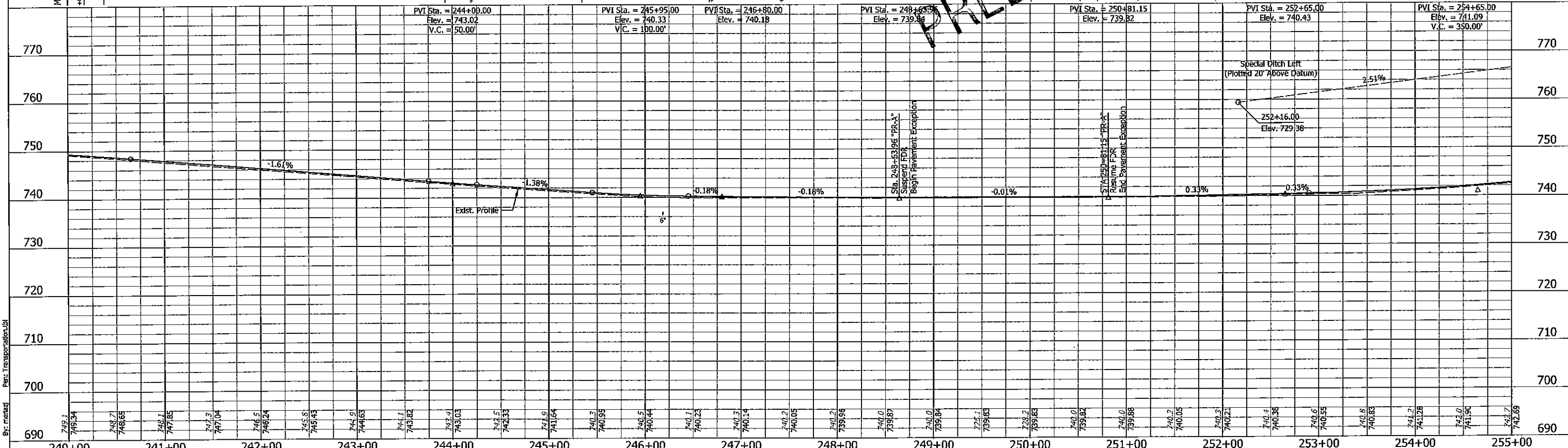




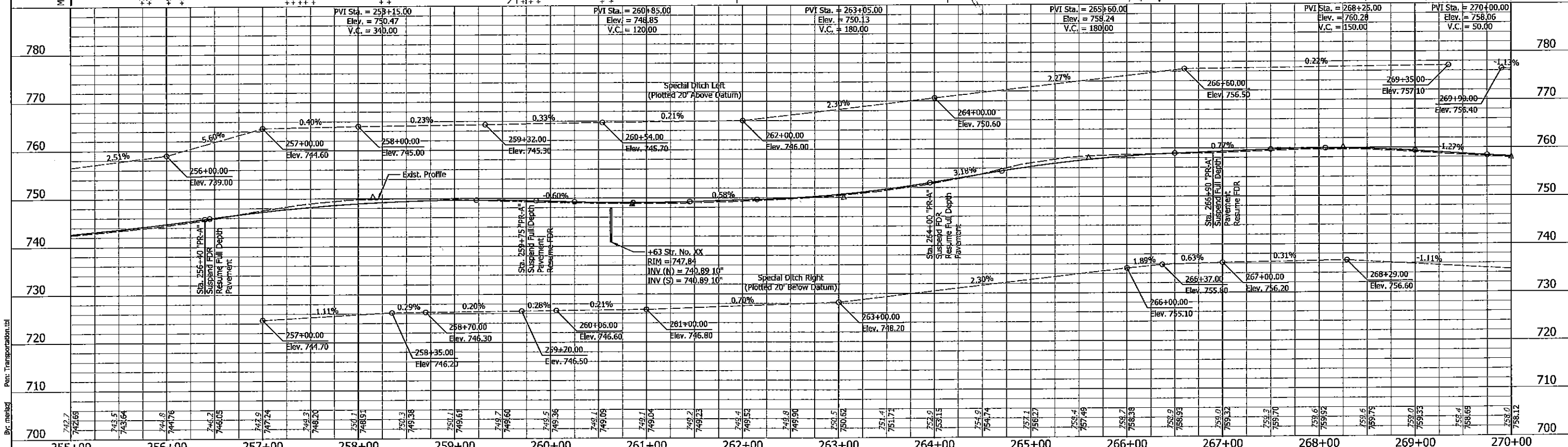
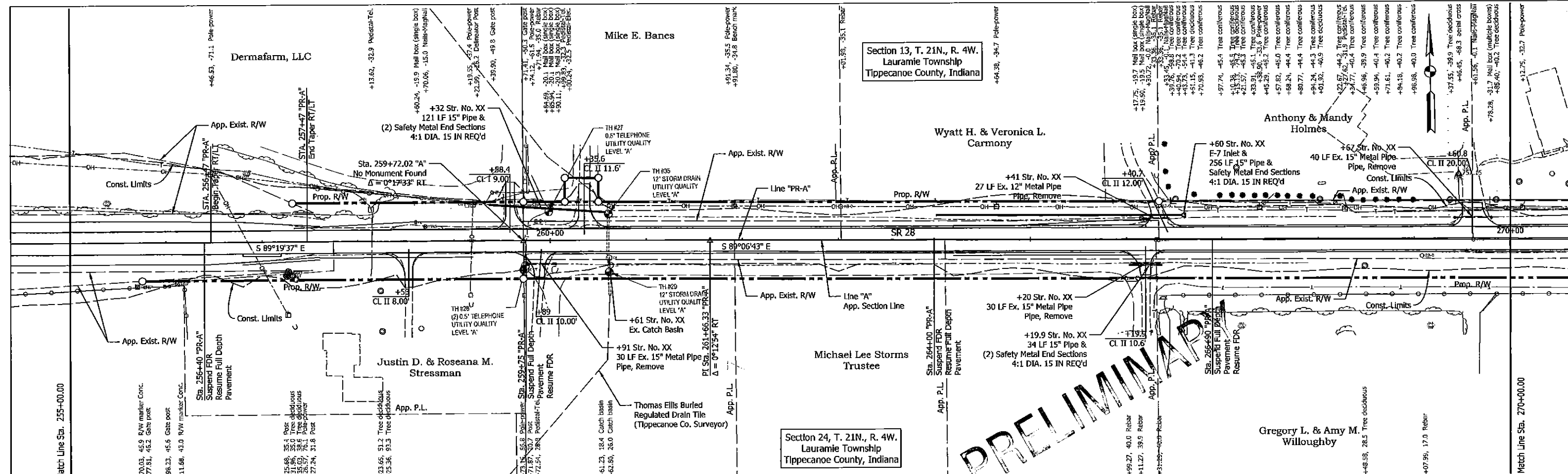
Section 13, T. 21N., R. 4W.  
Lauramle Township  
Tippecanoe County, Indiana

Section 24, T. 21N., R. 4W.  
Lauramle Township  
Tippecanoe County, Indiana

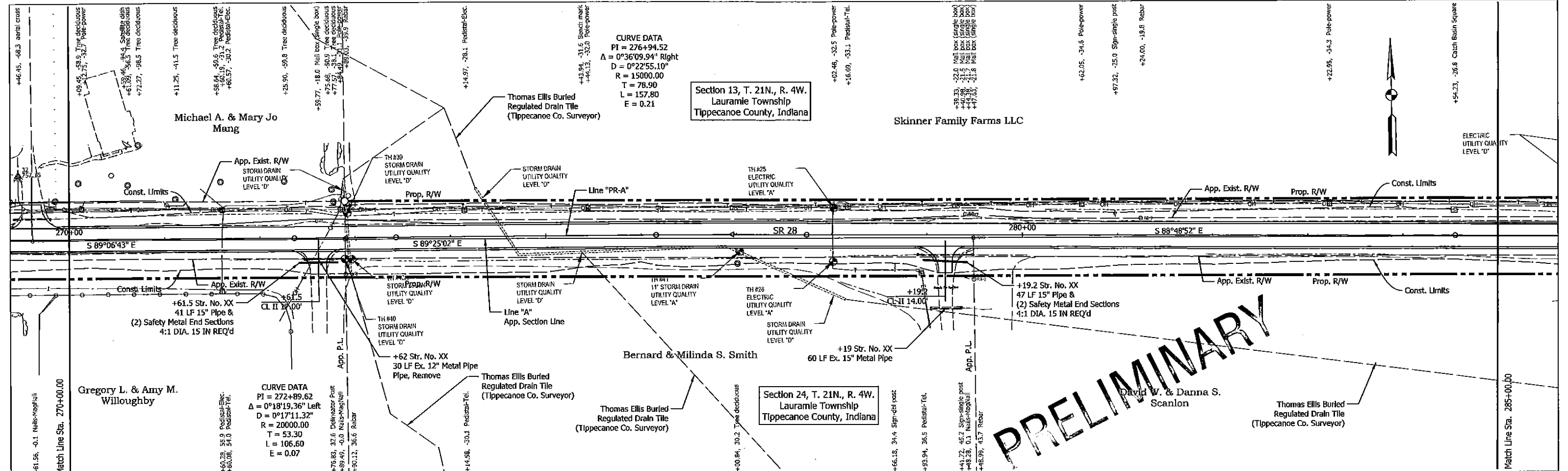
**PRELIMINARY**



BM # Sta. 247+77.7, 54.8' LT BM # Sta. 252+21.7, 86.8' LT		RECOMMENDED FOR APPROVAL _____	DESIGN ENGINEER _____ DATE _____	INDIANA DEPARTMENT OF TRANSPORTATION	SCALE 1" = 50' VERTICAL SCALE 1" = 5'	BRIDGE FILE
		DESIGNED: MJS CHECKED: TAB	DRAWN: ZJM, DLW CHECKED: MJS		PLAN AND PROFILE LINE "PR-A"	SURVEY BOOK _____ CONTRACT RS 38772



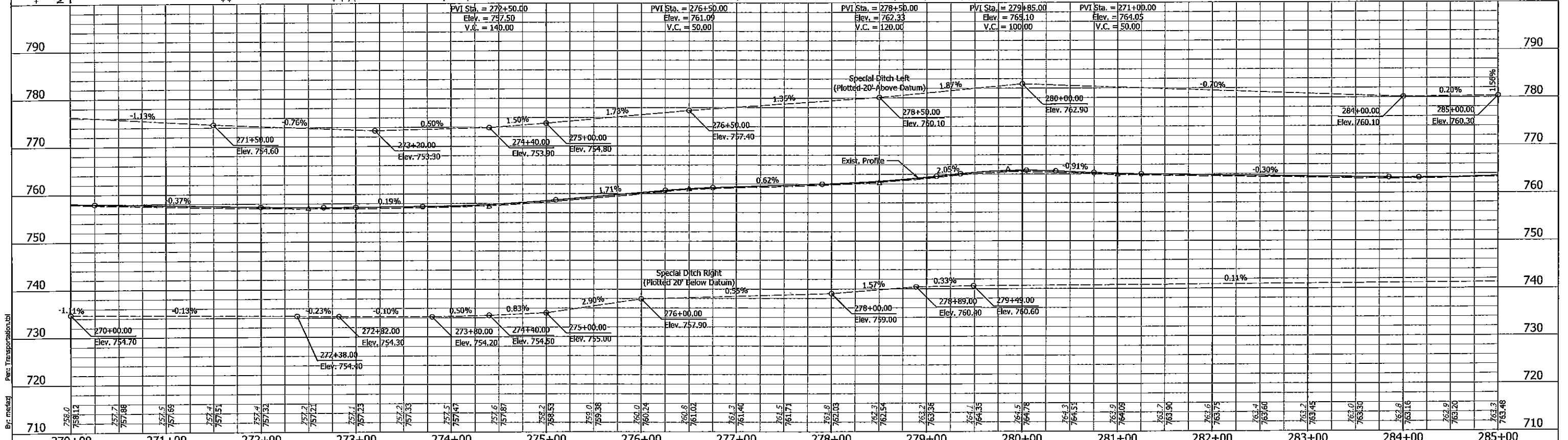
BM # Sta. 261+91.8, 34.8' LT 	RECOMMENDED FOR APPROVAL _____ DATE _____ DESIGN ENGINEER _____	INDIANA DEPARTMENT OF TRANSPORTATION  PLAN AND PROFILE LINE "PR-A"	SCALE 1" = 50' VERTICAL SCALE 1" = 5'	BRIDGE FILE DESIGNATION 1592968
	DESIGNED: MIS CHECKED: TAB		DRAWN: ZJM, DLW CHECKED: MIS	SURVEY BOOK RS 38772



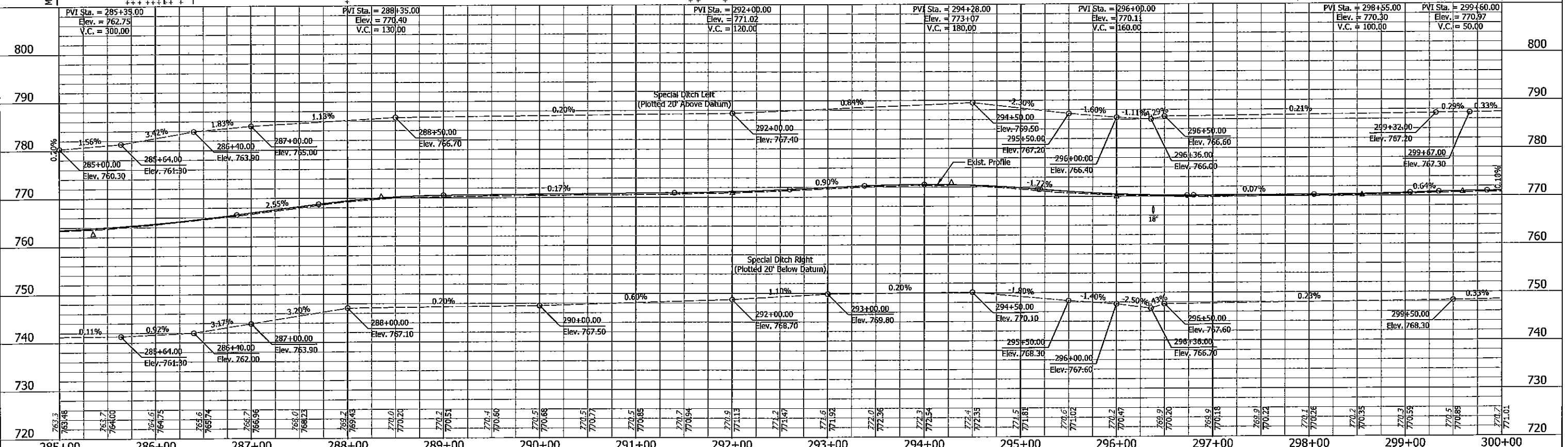
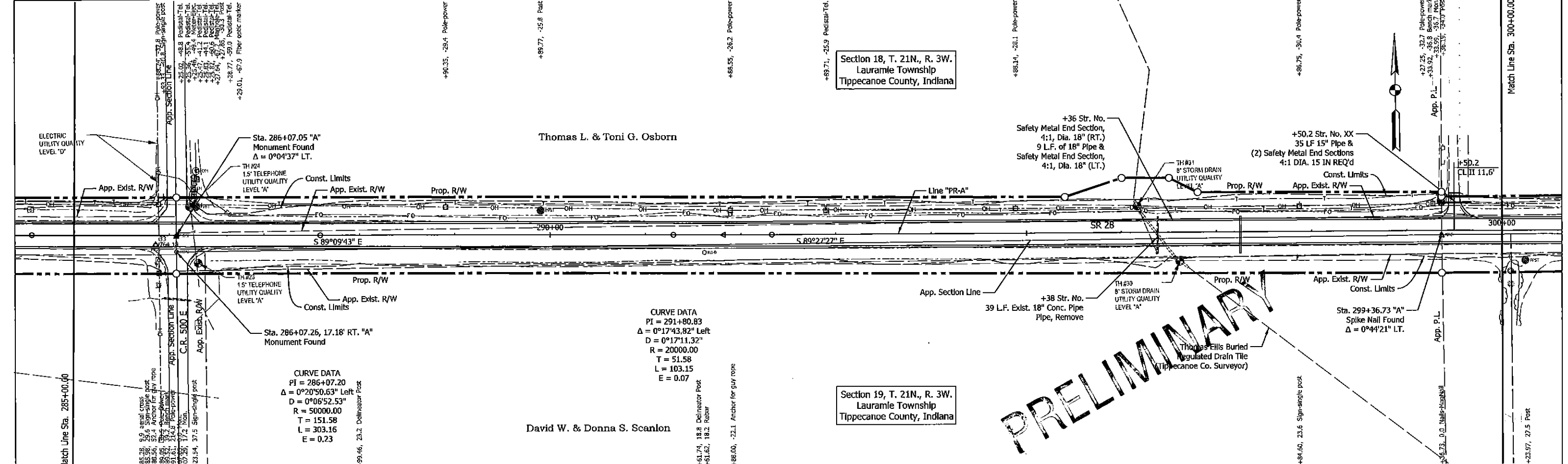
**Section 13, T. 21N., R. 4W.**  
 Lauramie Township  
 Tippecanoe County, Indiana

**Section 24, T. 21N., R. 4W.**  
 Lauramie Township  
 Tippecanoe County, Indiana

**PRELIMINARY**



BM # Sta. 275+43.9, 31.6' LT 270+00 271+00 272+00 273+00 274+00 275+00 276+00 277+00 278+00 279+00 280+00 281+00 282+00 283+00 284+00 285+00		RECOMMENDED FOR APPROVAL _____ DESIGN ENGINEER _____ DATE _____	INDIANA DEPARTMENT OF TRANSPORTATION  PLAN AND PROFILE LINE "PR-A"	SCALE 1" = 50' VERTICAL SCALE 1" = 5'	BRIDGE FILE DESIGNATION 1592968
		DESIGNED: MUS CHECKED: TAB		DRAWN: ZJM, DLW CHECKED: MUS	SURVEY BOOK _____ CONTRACT RS 38772



BM # Sta. 285+89.5, 39.2' RT BM # Sta. 299+33.9, 36.8' LT	 <b>gai consultants</b>	RECOMMENDED FOR APPROVAL: _____ DESIGN ENGINEER: _____ DATE: _____ DRAWN: ZJM, DLW CHECKED: TAB CHECKED: MJS	INDIANA DEPARTMENT OF TRANSPORTATION  PLAN AND PROFILE LINE "PR-A"	<table border="1" style="width:100%; border-collapse: collapse;"> <tr> <td>SCALE</td> <td>BRIDGE FILE</td> </tr> <tr> <td>1" = 50'</td> <td></td> </tr> <tr> <td>VERTICAL SCALE</td> <td>DESIGNATION</td> </tr> <tr> <td>1" = 5'</td> <td>1592968</td> </tr> <tr> <td>SURVEY BOOK</td> <td>SHEETS</td> </tr> <tr> <td></td> <td>41 of 694</td> </tr> <tr> <td>CONTRACT</td> <td>PROJECT</td> </tr> <tr> <td>RS 38772</td> <td>1592968</td> </tr> </table>	SCALE	BRIDGE FILE	1" = 50'		VERTICAL SCALE	DESIGNATION	1" = 5'	1592968	SURVEY BOOK	SHEETS		41 of 694	CONTRACT	PROJECT	RS 38772	1592968
		SCALE	BRIDGE FILE																	
1" = 50'																				
VERTICAL SCALE	DESIGNATION																			
1" = 5'	1592968																			
SURVEY BOOK	SHEETS																			
	41 of 694																			
CONTRACT	PROJECT																			
RS 38772	1592968																			

Section 18, T. 21N., R. 3W.  
Lauramie Township  
Tippecanoe County, Indiana

Thomas L. & Toni G.  
Osborn

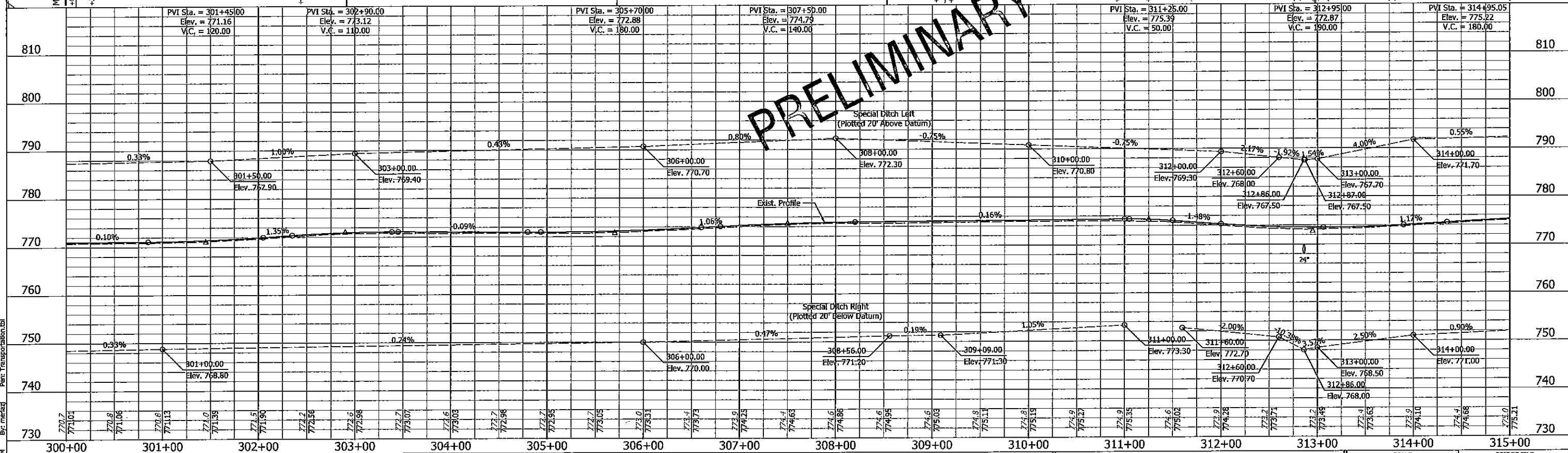
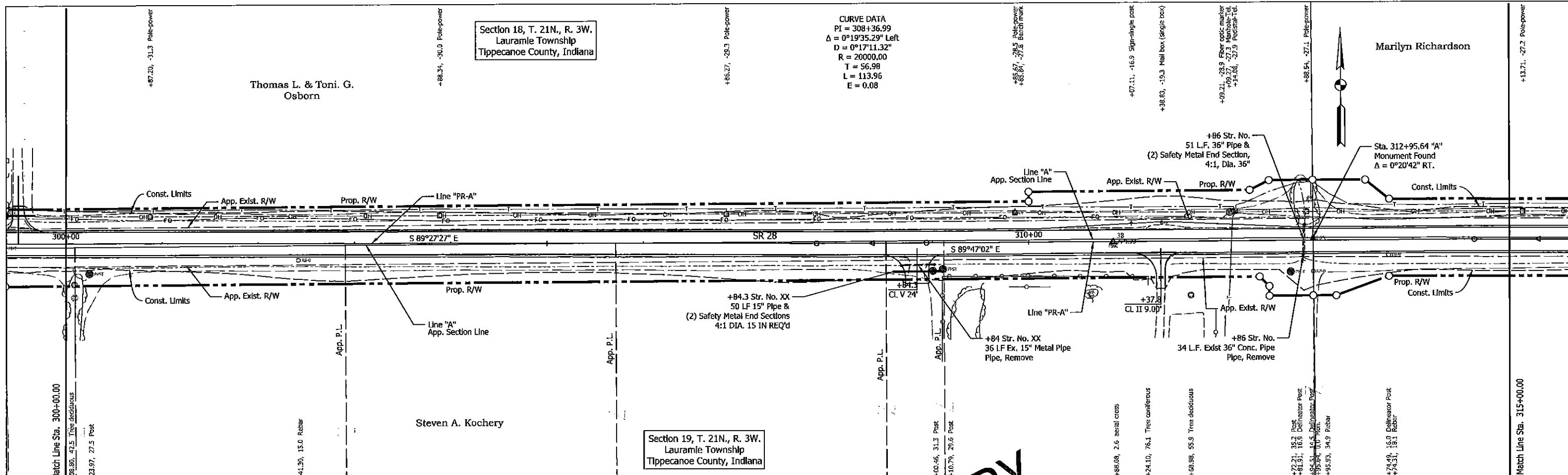
CURVE DATA  
PI = 308+36.99  
 $\Delta = 0^\circ 19' 35.29''$  Left  
D =  $0^\circ 17' 11.32''$   
R = 20000.00  
T = 56.98  
L = 113.96  
E = 0.08

Marilyn Richardson

Section 19, T. 21N., R. 3W.  
Lauramie Township  
Tippecanoe County, Indiana

Steven A. Kochery

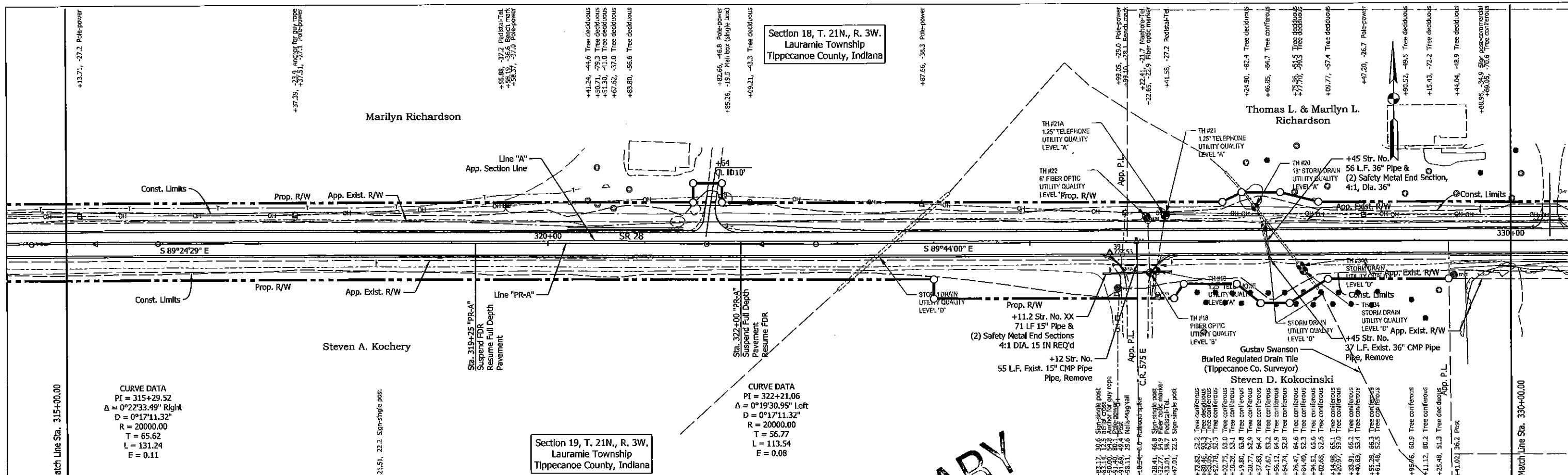
PRELIMINARY



BM # Sta. 309+85.8, 27.8' LT 300+00 301+00 302+00 303+00 304+00 305+00 306+00 307+00 308+00 309+00 310+00 311+00 312+00 313+00 314+00 315+00	 gai consultants	RECOMMENDED FOR APPROVAL _____ DATE _____ DESIGNED: <u>MJS</u> DRAWN: <u>ZJM, DLW</u> CHECKED: <u>TAB</u> CHECKED: <u>MJS</u>	INDIANA DEPARTMENT OF TRANSPORTATION  <b>PLAN AND PROFILE</b> <b>LINE "PR-A"</b>	SCALE: 1" = 50' VERTICAL SCALE: 1" = 5' SURVEY BOOK: _____ SHEETS: _____ CONTRACT: RS 38772 PROJECT: 1592968
		BRIDGE FILE DESIGNATION: 1592968 SHEETS: 42 of 69 PROJECT: 1592968		


Section 18, T. 21N., R. 3W.  
Lauramie Township  
Tippecanoe County, Indiana

Section 19, T. 21N., R. 3W.  
Lauramie Township  
Tippecanoe County, Indiana



CURVE DATA  
PI = 315+29.52  
Δ = 0°22'33.49" Right  
D = 0°17'11.32"  
R = 20000.00  
T = 65.62  
L = 131.24  
E = 0.11

CURVE DATA  
PI = 322+21.06  
Δ = 0°19'30.95" Left  
D = 0°17'11.32"  
R = 20000.00  
T = 56.77  
L = 113.54  
E = 0.08



PRELIMINARY

BM # Sta. 319+58.2, 36.6' LT  
BM # Sta. 325+99.1, 28.1' LT



RECOMMENDED FOR APPROVAL	DESIGN ENGINEER	DATE
DESIGNED: MJG	DRAWN: ZJM, DLW	
CHECKED: TAB	CHECKED: MJG	

INDIANA  
DEPARTMENT OF TRANSPORTATION  
  
PLAN AND PROFILE  
LINE "PR-A"

SCALE	BRIDGE FILE
1" = 50'	
VERTICAL SCALE	DESIGNATION
1" = 5'	1592968
SURVEY BOOK	SHEETS
	43 of 694
CONTRACT	PROJECT
RS 38772	1592968

Section 18, T. 21N., R. 3W.  
Lauramie Township  
Tippecanoe County, Indiana

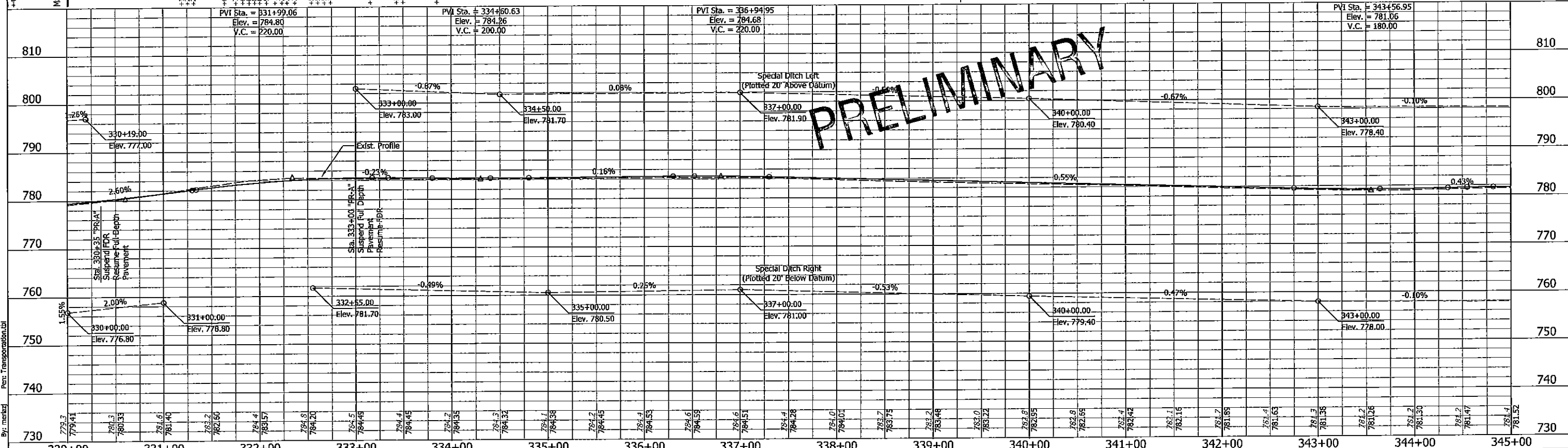
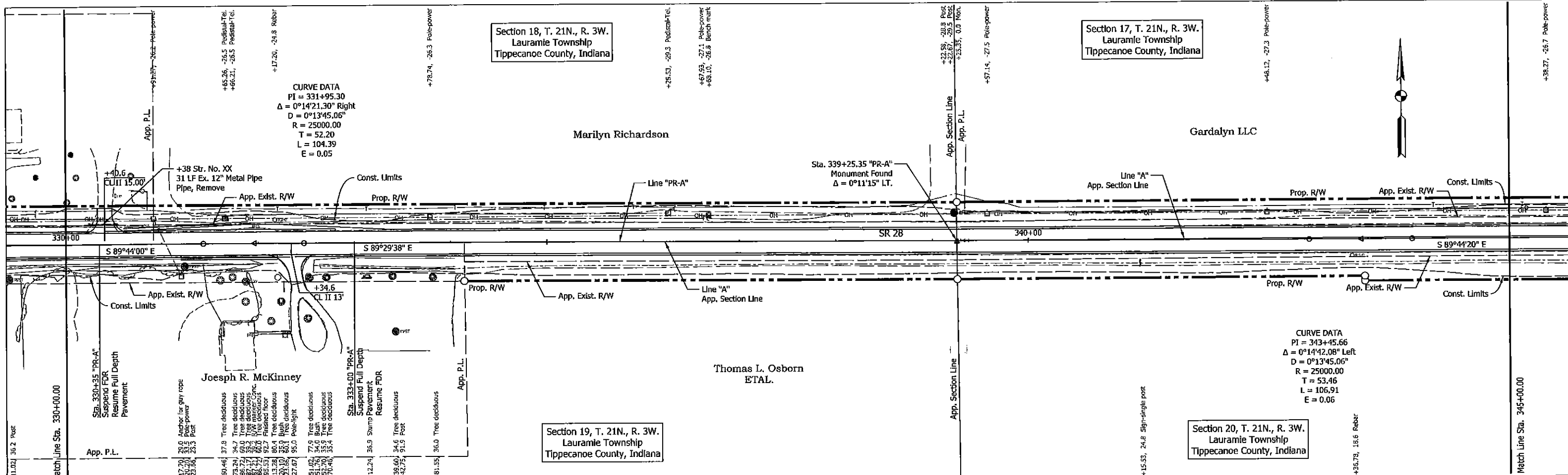
Section 17, T. 21N., R. 3W.  
Lauramie Township  
Tippecanoe County, Indiana

Section 19, T. 21N., R. 3W.  
Lauramie Township  
Tippecanoe County, Indiana

Section 20, T. 21N., R. 3W.  
Lauramie Township  
Tippecanoe County, Indiana

CURVE DATA  
PI = 331+95.30  
Δ = 0°14'21.30" Right  
D = 0°13'45.06"  
R = 25000.00  
T = 52.20  
L = 104.39  
E = 0.05

CURVE DATA  
PI = 343+45.66  
Δ = 0°14'42.08" Left  
D = 0°13'45.06"  
R = 25000.00  
T = 53.46  
L = 106.91  
E = 0.06



PRELIMINARY

Plot: 2/11/2019 3:28:16 PM By: merbez Pen: Transp.dwg.tbl

BM # Sta. 336+68.1, 26.8' LT


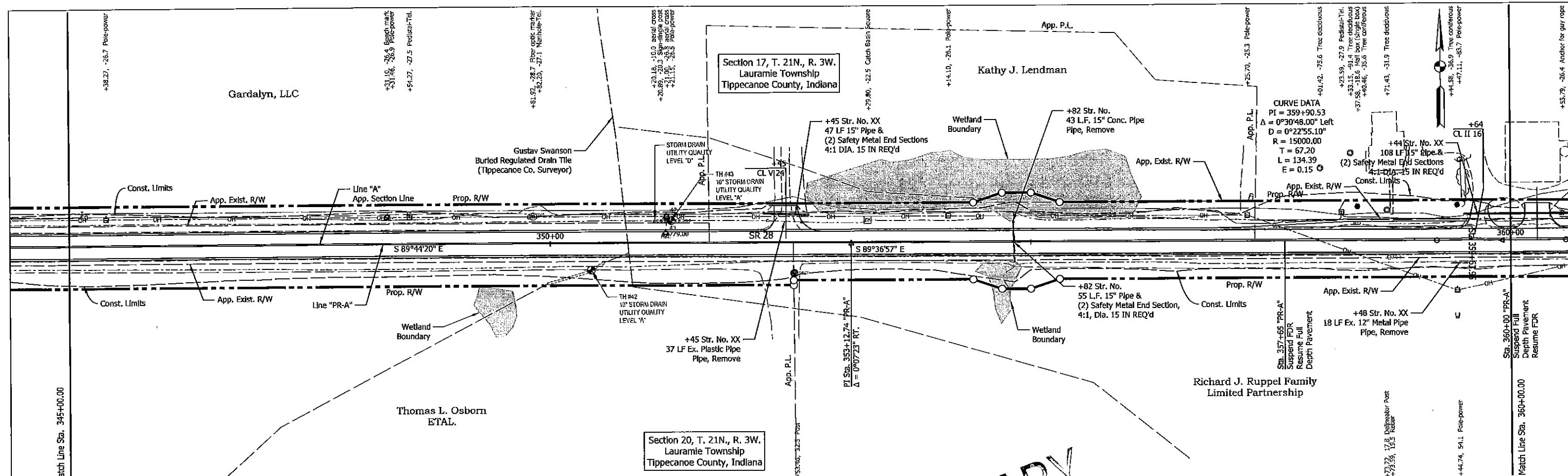


RECOMMENDED FOR APPROVAL	DESIGN ENGINEER	DATE
DESIGNED: MJS	DRAWN: ZJM_DLW	
CHECKED: TAB	CHECKED: MJS	

INDIANA  
DEPARTMENT OF TRANSPORTATION

PLAN AND PROFILE  
LINE "PR-A"

SCALE	BRIDGE FILE
1" = 50'	
VERTICAL SCALE	DESIGNATION
1" = 5'	1592968
SURVEY BOOK	SHEETS
	44 of 694
CONTRACT	PROJECT
RS 38/72	1592968



BM # Sta. 348+31.1, 26.4' LT

INDIANA  
DEPARTMENT OF TRANSPORTATION

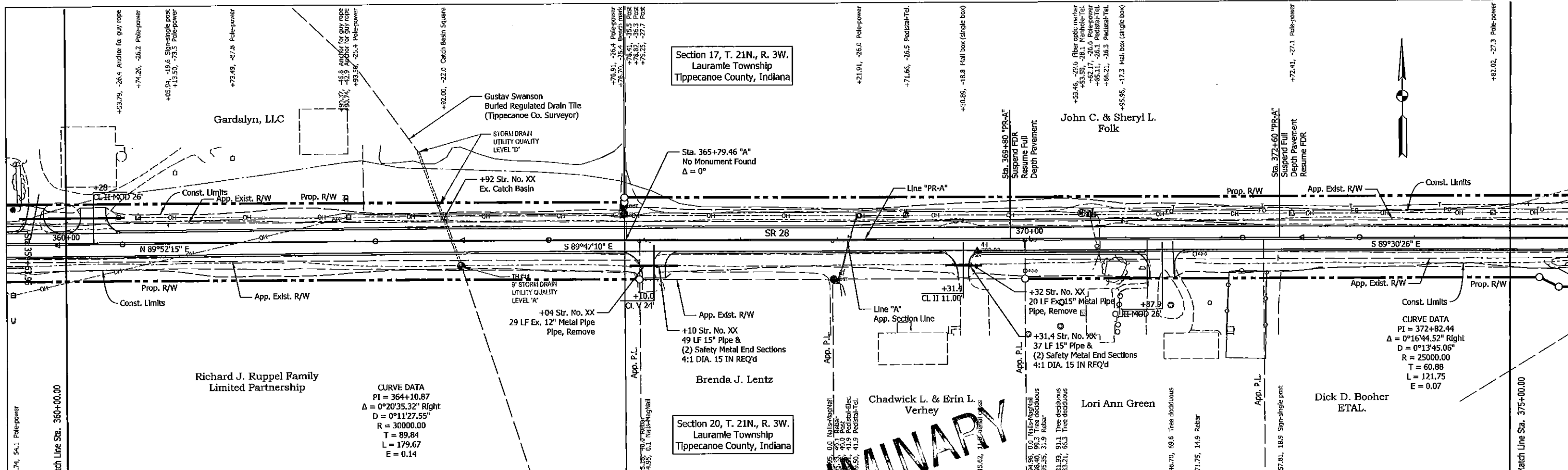
PLAN AND PROFILE  
LINE "PR-A"

RECOMMENDED FOR APPROVAL	BRIDGE FILE
DESIGNED: MJS	DESIGNATION: 1592968
CHECKED: TAB	SHEETS: 45 of 694
	PROJECT: RS 36772
	1592968



Section 17, T. 21N., R. 3W.  
 Lauramie Township  
 Tippecanoe County, Indiana

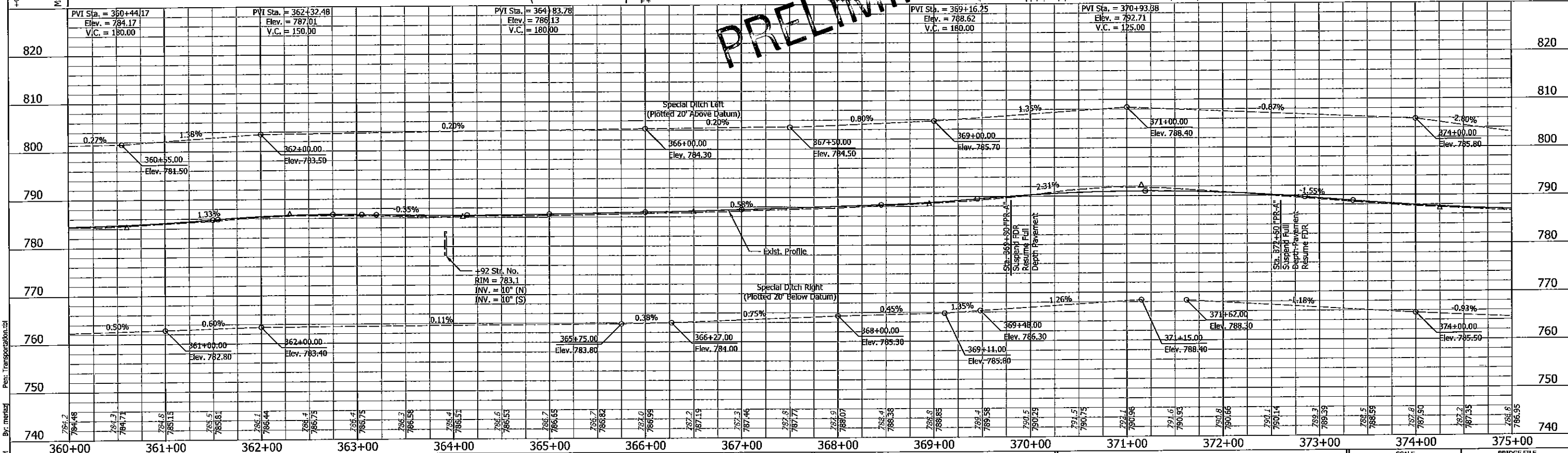
Section 20, T. 21N., R. 3W.  
 Lauramie Township  
 Tippecanoe County, Indiana



CURVE DATA  
 PI = 364+10.87  
 $\Delta = 0^\circ 20' 35.32''$  Right  
 D = 30000.00  
 T = 89.84  
 L = 179.67  
 E = 0.14

CURVE DATA  
 PI = 372+82.44  
 $\Delta = 0^\circ 16' 44.52''$  Right  
 D = 0°13'45.06"  
 R = 25000.00  
 T = 60.88  
 L = 121.75  
 E = 0.07

PRELIMINARY



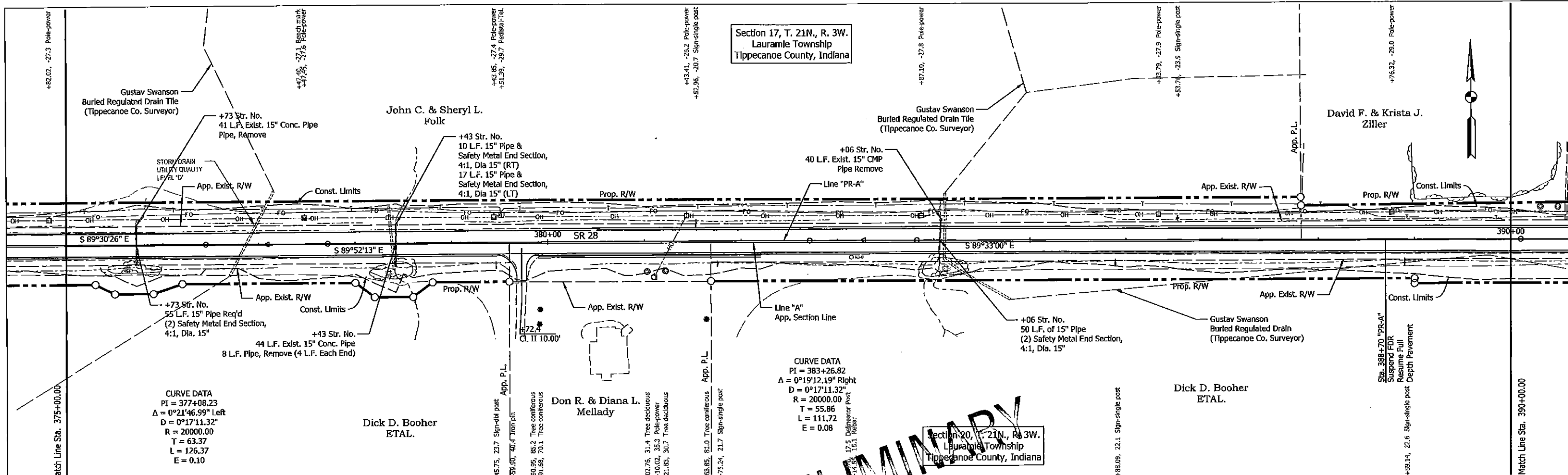
BM # Sta. 365+76.7, 25.4' LT gai consultants	RECOMMENDED FOR APPROVAL: _____ DATE: _____	INDIANA DEPARTMENT OF TRANSPORTATION  PLAN AND PROFILE LINE "PR-A"	SCALE 1" = 50' VERTICAL SCALE 1" = 5'	BRIDGE FILE DESIGNATION 1592968	
	DESIGNED: MJS		DESIGN ENGINEER: _____ DATE: _____	SURVEY BOOK	SHEETS
	CHECKED: TAB		DRAWN: ZJM, DLW	CONTRACT	46 of 694
			CHECKED: MJS	RS 38772	PROJECT 1592968

Z:\Inra\2017\170123.00 - SR 28 Roadway Rehab Dsgn\CAD\Production Drawings\170123.00\_07\_Plan and Profile 24.dgn

Section 17, T. 21N., R. 3W.  
Lauramie Township  
Tippecanoe County, Indiana

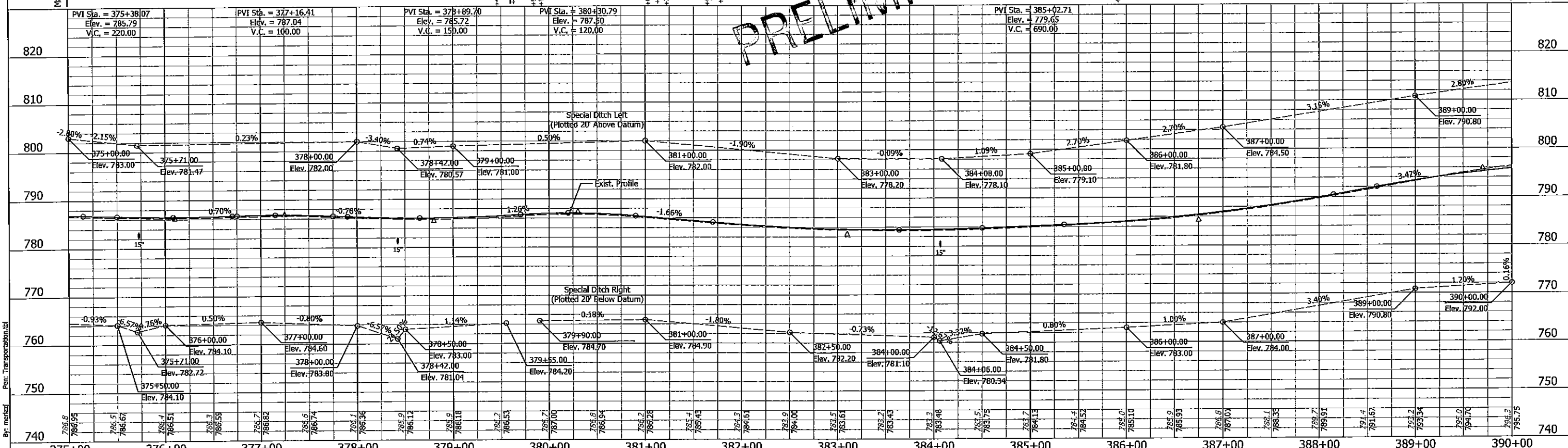
**PRELIMINARY**

Section 20, T. 21N., R. 3W.  
Lauramie Township  
Tippecanoe County, Indiana



**CURVE DATA**  
PI = 377+08.23  
 $\Delta = 0^\circ 21' 46.99''$  Left  
D =  $0^\circ 17' 11.32''$   
R = 20000.00  
T = 63.37  
L = 126.37  
E = 0.10

**CURVE DATA**  
PI = 383+26.82  
 $\Delta = 0^\circ 19' 12.19''$  Right  
D =  $0^\circ 17' 11.32''$   
R = 20000.00  
T = 55.86  
L = 111.72  
E = 0.08



BM # Sta. 377+47.4, 27.1' LT

RECOMMENDED FOR APPROVAL	DESIGN ENGINEER	DATE
DESIGNED: MJS	DRAWN: ZM, DLW	
CHECKED: TAB	CHECKED: MJS	

INDIANA  
DEPARTMENT OF TRANSPORTATION

PLANE AND PROFILE  
LINE "PR-A"

SCALE	BRIDGE FILE
1" = 50'	
VERTICAL SCALE	DESIGNATION
1" = 5'	1592968
SURVEY BOOK	SHEETS
	47 of 694
CONTRACT	PROJECT
RS 38772	1592968

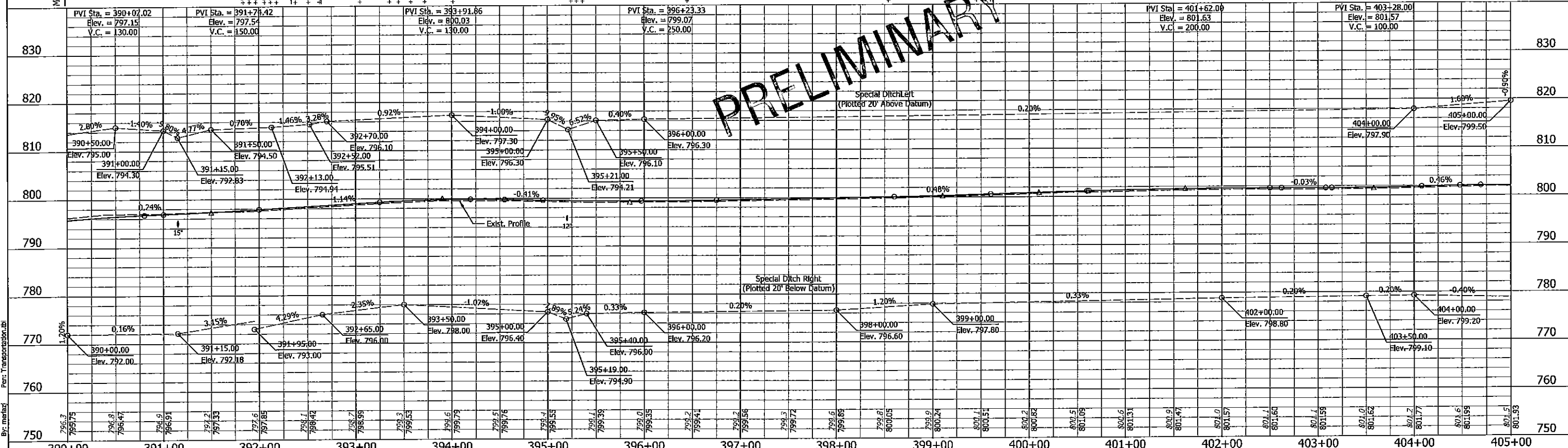
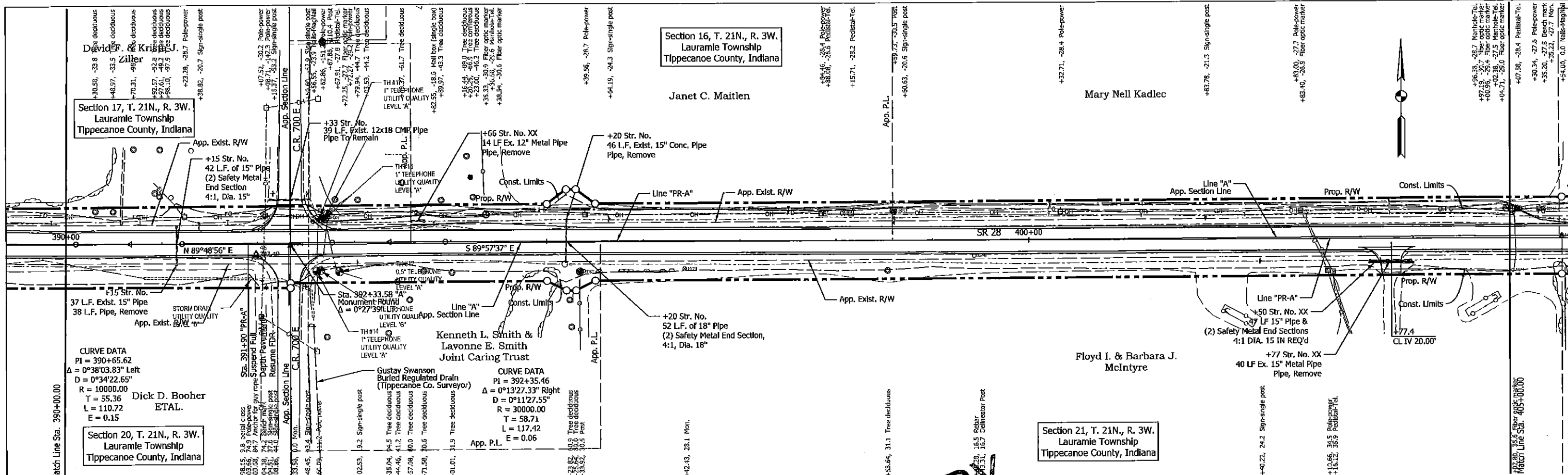
Section 16, T. 21N., R. 3W.  
 Lauramie Township  
 Tippecanoe County, Indiana

Janet C. Maitlen

Mary Nell Kadlec

Floyd I. & Barbara J.  
 McIntyre

Section 21, T. 21N., R. 3W.  
 Lauramie Township  
 Tippecanoe County, Indiana

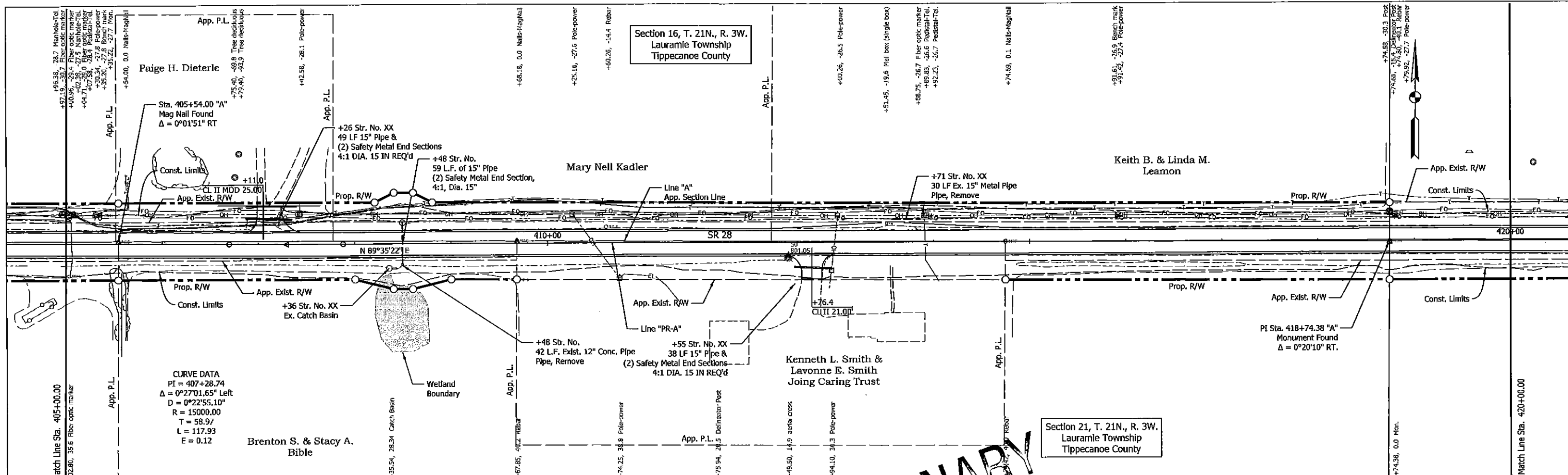


PRELIMINARY

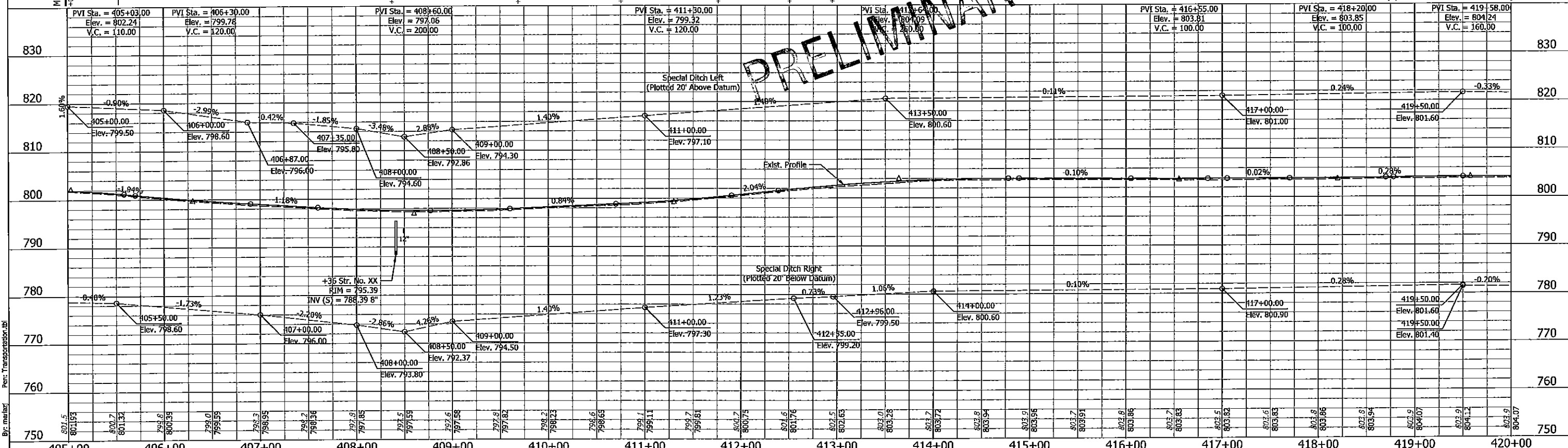
BM # Sta. 392+43.8, 74.2' RT	 gai consultants	<table border="1" style="width: 100%; border-collapse: collapse;"> <tr> <td style="width: 33%;">RECOMMENDED FOR APPROVAL</td> <td style="width: 33%;">DESIGN ENGINEER</td> <td style="width: 33%;">DATE</td> </tr> <tr> <td>DESIGNED: MUS</td> <td>DRAWN: ZJM, DLW</td> <td></td> </tr> <tr> <td>CHECKED: TAB</td> <td>CHECKED: MUS</td> <td></td> </tr> </table>	RECOMMENDED FOR APPROVAL	DESIGN ENGINEER	DATE	DESIGNED: MUS	DRAWN: ZJM, DLW		CHECKED: TAB	CHECKED: MUS		INDIANA DEPARTMENT OF TRANSPORTATION  PLAN AND PROFILE LINE "PR-A"	<table border="1" style="width: 100%; border-collapse: collapse;"> <tr> <td colspan="2">SCALE</td> <td colspan="2">BRIDGE FILE</td> </tr> <tr> <td>1" = 50'</td> <td></td> <td></td> <td></td> </tr> <tr> <td colspan="2">VERTICAL SCALE</td> <td colspan="2">DESIGNATION</td> </tr> <tr> <td>1" = 5'</td> <td></td> <td></td> <td>1592968</td> </tr> <tr> <td colspan="2">SURVEY BOOK</td> <td colspan="2">SHEETS</td> </tr> <tr> <td></td> <td></td> <td>48</td> <td>of 694</td> </tr> <tr> <td colspan="2">CONTRACT</td> <td colspan="2">PROJECT</td> </tr> <tr> <td>RS 38772</td> <td></td> <td></td> <td>1592968</td> </tr> </table>	SCALE		BRIDGE FILE		1" = 50'				VERTICAL SCALE		DESIGNATION		1" = 5'			1592968	SURVEY BOOK		SHEETS				48	of 694	CONTRACT		PROJECT		RS 38772			1592968
RECOMMENDED FOR APPROVAL	DESIGN ENGINEER	DATE																																											
DESIGNED: MUS	DRAWN: ZJM, DLW																																												
CHECKED: TAB	CHECKED: MUS																																												
SCALE		BRIDGE FILE																																											
1" = 50'																																													
VERTICAL SCALE		DESIGNATION																																											
1" = 5'			1592968																																										
SURVEY BOOK		SHEETS																																											
		48	of 694																																										
CONTRACT		PROJECT																																											
RS 38772			1592968																																										

Section 16, T. 21N., R. 3W.  
Lauramie Township  
Tippecanoe County

Section 21, T. 21N., R. 3W.  
Lauramie Township  
Tippecanoe County



CURVE DATA  
 PI = 407+28.74  
 $\Delta = 0^\circ 27' 01.65''$  Left  
 $D = 0^\circ 22' 55.10''$   
 $R = 15000.00$   
 $T = 58.97$   
 $L = 117.93$   
 $E = 0.12$



PRELIMINARY

BM # Sta. 405+35.2, 27.8' LT  
 BM # Sta. 415+91.6, 26.9' LT

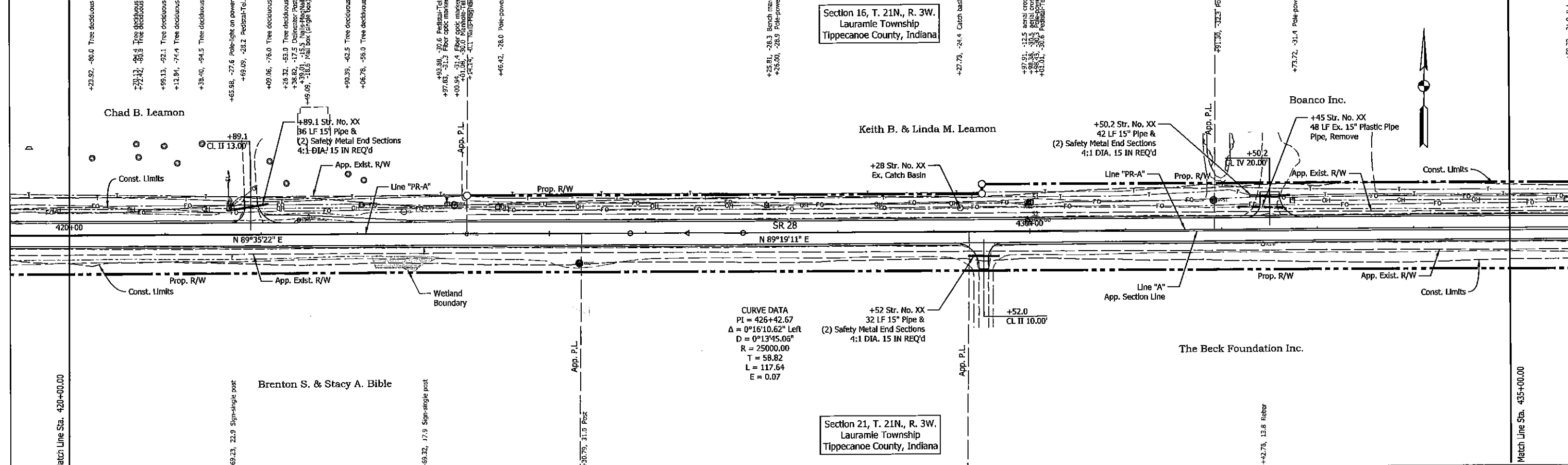


RECOMMENDED FOR APPROVAL	DESIGN ENGINEER	DATE
DESIGNED: MJS	DRAWN: ZJM, DLW	
CHECKED: TAB	CHECKED: MJS	

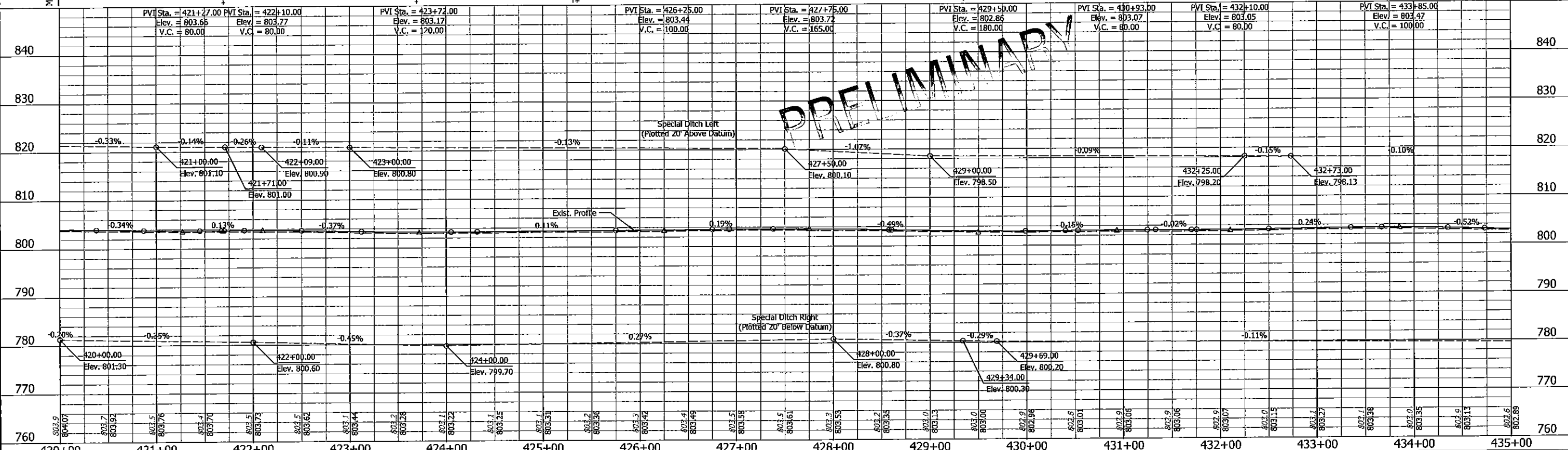
INDIANA  
DEPARTMENT OF TRANSPORTATION

PLAN AND PROFILE  
LINE "PR-A"

SCALE	BRIDGE FILE
1" = 50'	
VERTICAL SCALE	DESIGNATION
1" = 5'	1592968
SURVEY BOOK	SHEETS
	49 of 694
CONTRACT	PROJECT
R5 38772	1592968

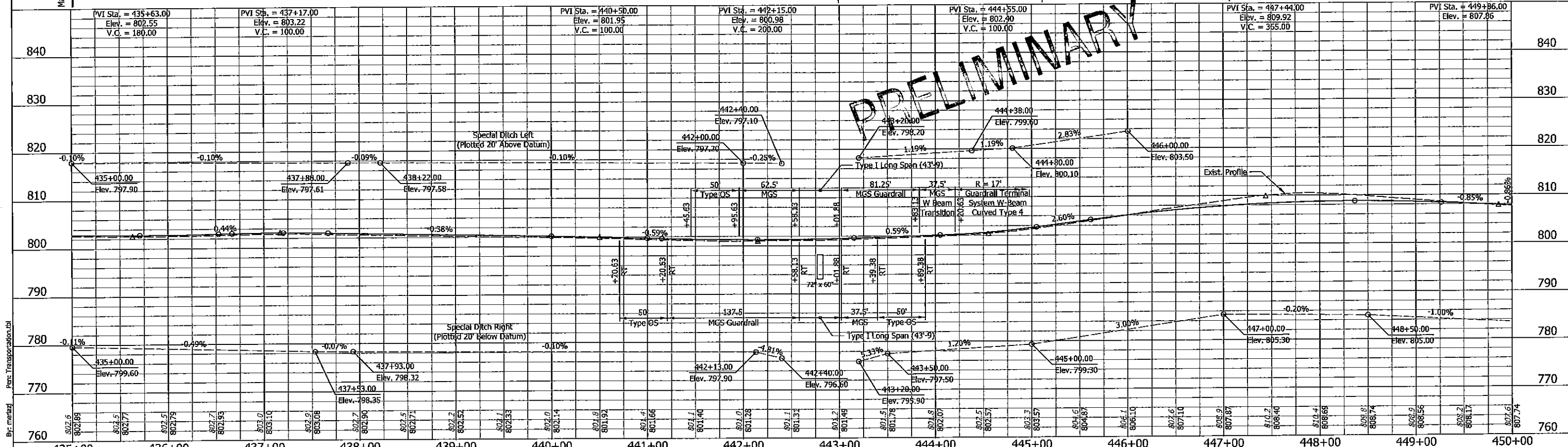
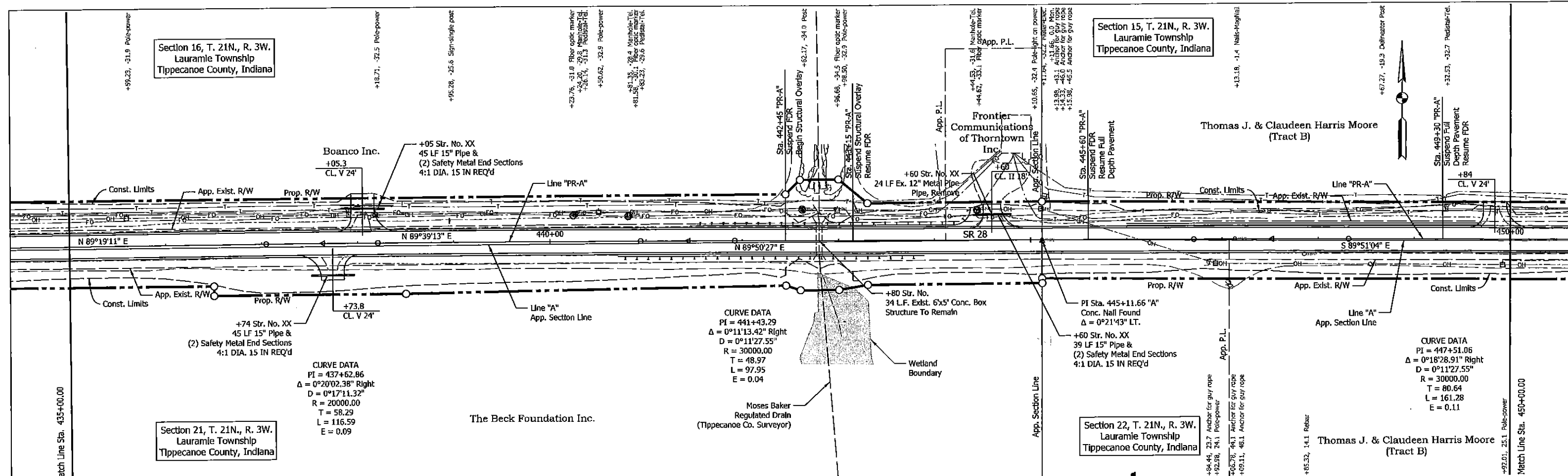


CURVE DATA  
 PI = 426+42.67  
 $\Delta = 0^\circ 16' 10.62''$  Left  
 $D = 0^\circ 13' 45.06''$   
 R = 25000.00  
 T = 58.82  
 L = 117.64  
 E = 0.07



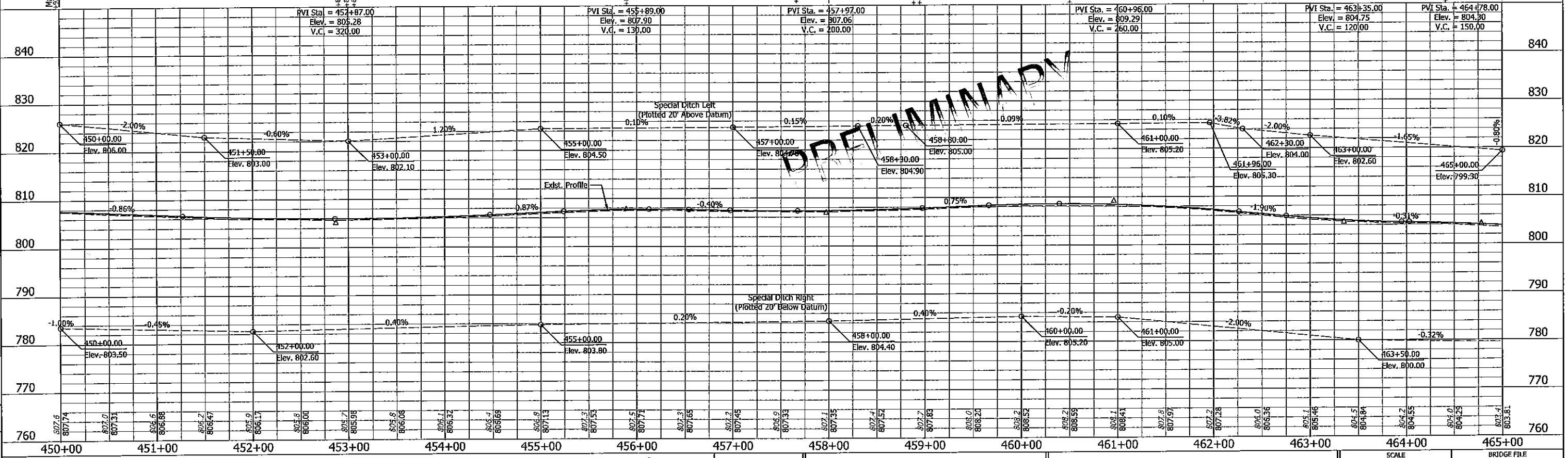
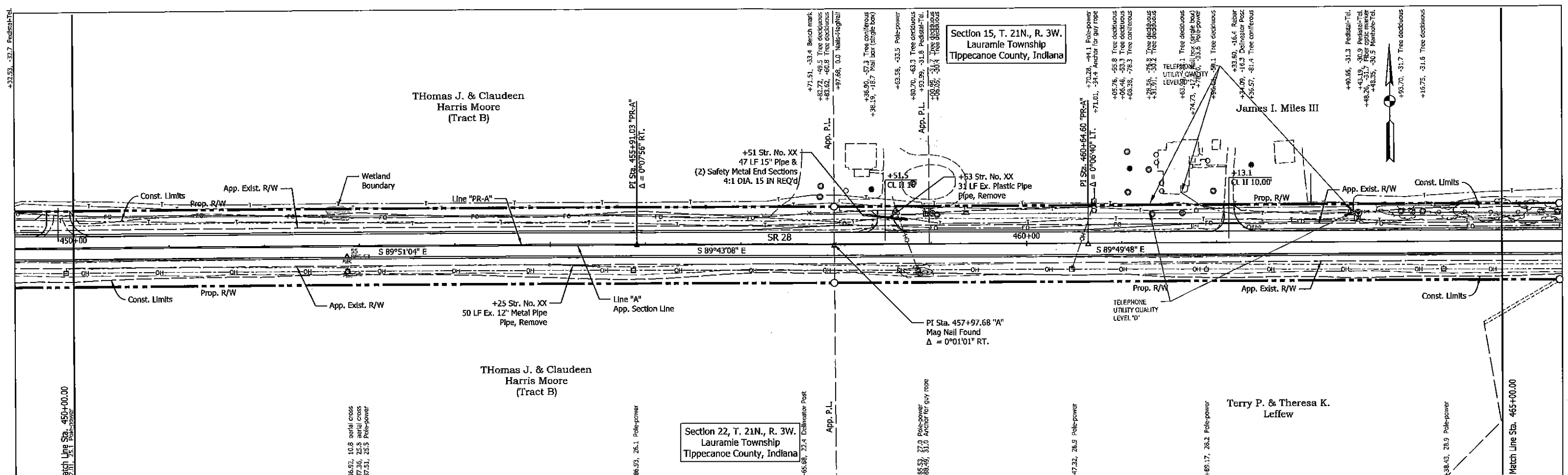
**PRELIMINARY**

	RECOMMENDED FOR APPROVAL _____ DATE _____ DESIGN ENGINEER		INDIANA DEPARTMENT OF TRANSPORTATION	SCALE 1" = 50' VERTICAL SCALE 1" = 5'	BRIDGE FILE
	DESIGNED: MJS CHECKED: TAB	DRAWN: ZJM, DLW CHECKED: MJS		PLAN AND PROFILE LINE "PR-A"	SURVEY BOOK CONTRACT RS 38772



**PRELIMINARY**

	RECOMMENDED FOR APPROVAL	DESIGN ENGINEER	DATE	INDIANA DEPARTMENT OF TRANSPORTATION  PLAN AND PROFILE LINE "PR-A"	SCALE	BRIDGE FILE
	DESIGNED: MJS	DRAWN: ZJM_DLW			1" = 50'	DESIGNATION
	CHECKED: TAB	CHECKED: MJS			1" = 5'	1592968
						SURVEY BOOK
				CONTRACT	51 of 694	
				RS 38772	PROJECT	1592968

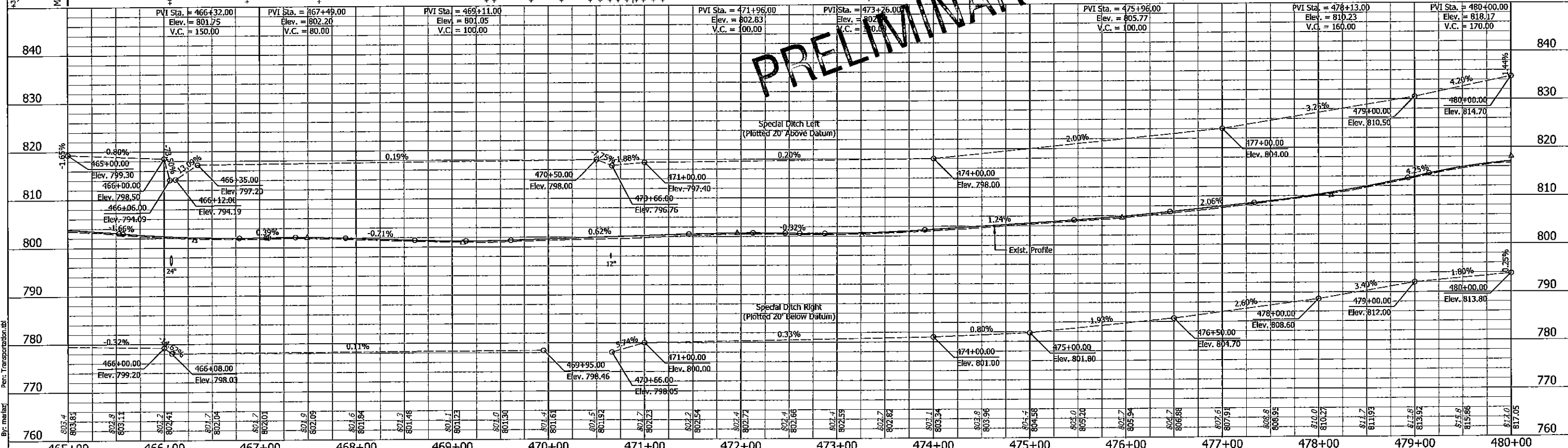
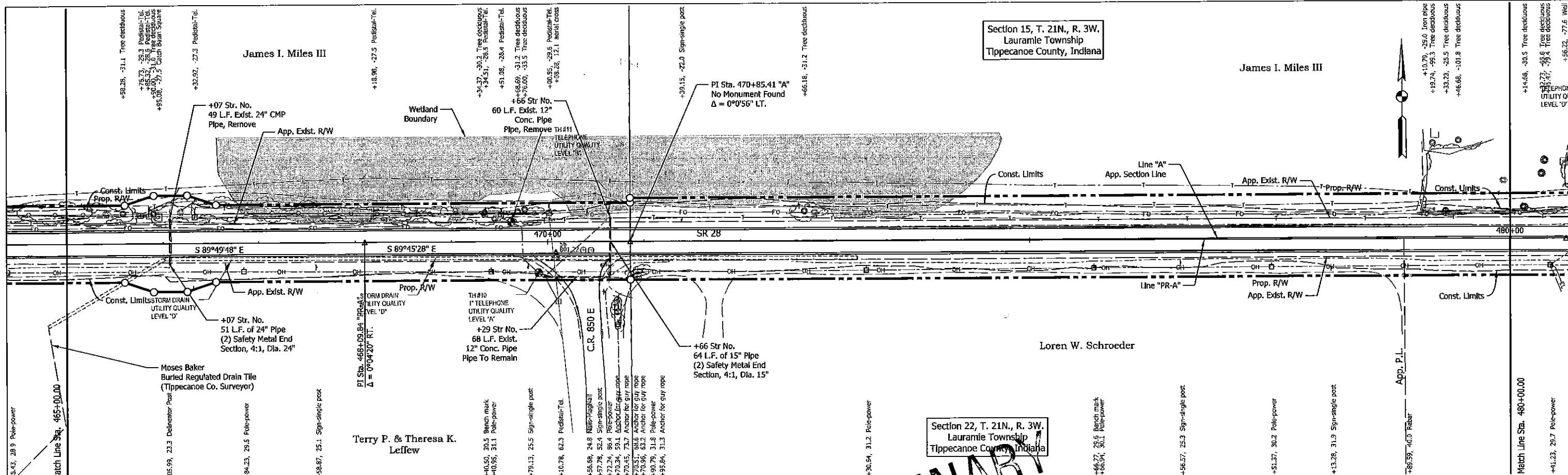


BM # Sta. 457+71.5, 33.4' LT  


RECOMMENDED FOR APPROVAL	DESIGN ENGINEER	DATE
DESIGNED: MJS	DRAWN: ZJM, DLW	
CHECKED: TAB	CHECKED: MJS	

**INDIANA DEPARTMENT OF TRANSPORTATION**  
**PLAN AND PROFILE**  
**LINE "PR-A"**

SCALE	BRIDGE FILE
1" = 50'	
VERTICAL SCALE	DESIGNATION
1" = 5'	1592968
SURVEY BOOK	SHEETS
	52 of 694
CONTRACT	PROJECT
RS 38772	1592968



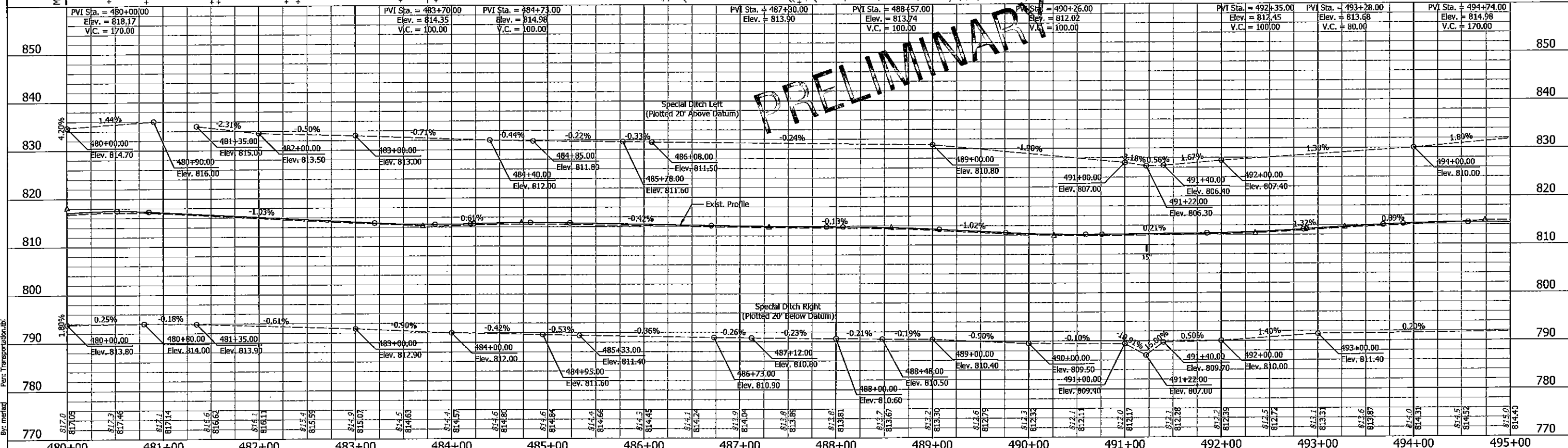
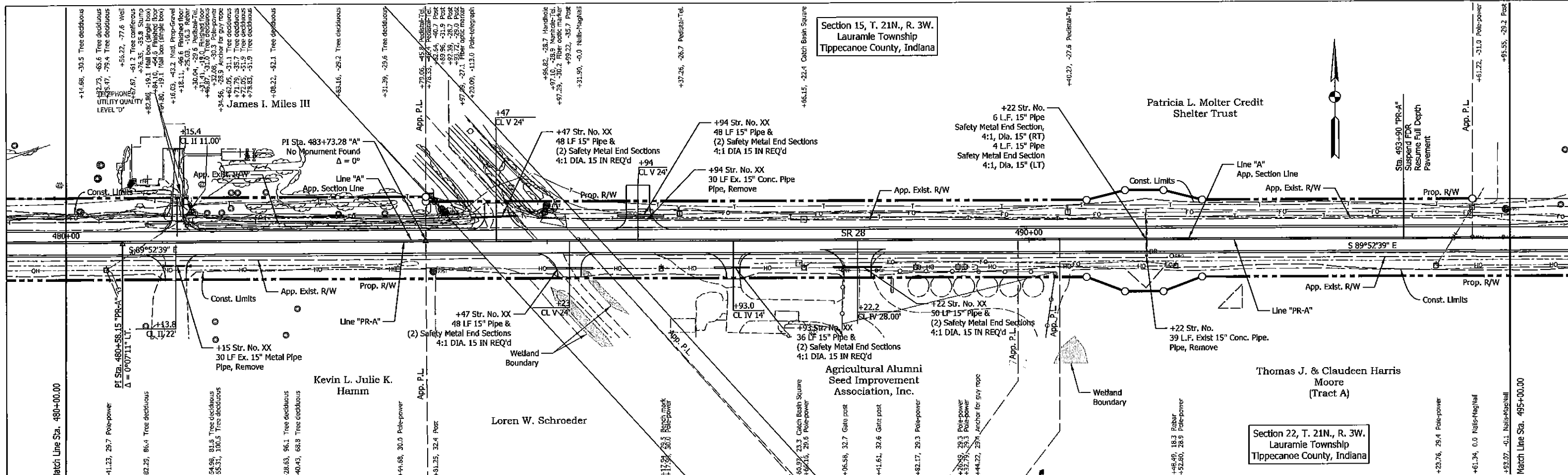
PRELIMINARY

BM # Sta. 469+40.5, 30.5' RT BM # Sta. 475+66.8, 29.6' RT		<b>INDIANA</b> DEPARTMENT OF TRANSPORTATION	SCALE 1" = 50' VERTICAL SCALE 1" = 5'
DESIGNED: MJS CHECKED: TAB	DRAWN: ZJM, DLW CHECKED: MJS	<b>PLAN AND PROFILE</b> LINE "PR-A"	BRIDGE FILE DESIGNATION 1592968 SHEETS 53 of 694 PROJECT 1592968




Section 15, T. 21N., R. 3W.  
Lauramie Township  
Tippecanoe County, Indiana

Section 22, T. 21N., R. 3W.  
Lauramie Township  
Tippecanoe County, Indiana



PRELIMINARY



gai consultants

RECOMMENDED FOR APPROVAL \_\_\_\_\_ DESIGN ENGINEER \_\_\_\_\_ DATE \_\_\_\_\_

DESIGNED: JMS DRAWN: ZJM, DLW

CHECKED: TAB CHECKED: JMS

INDIANA DEPARTMENT OF TRANSPORTATION

PLAN AND PROFILE LINE "PR-A"

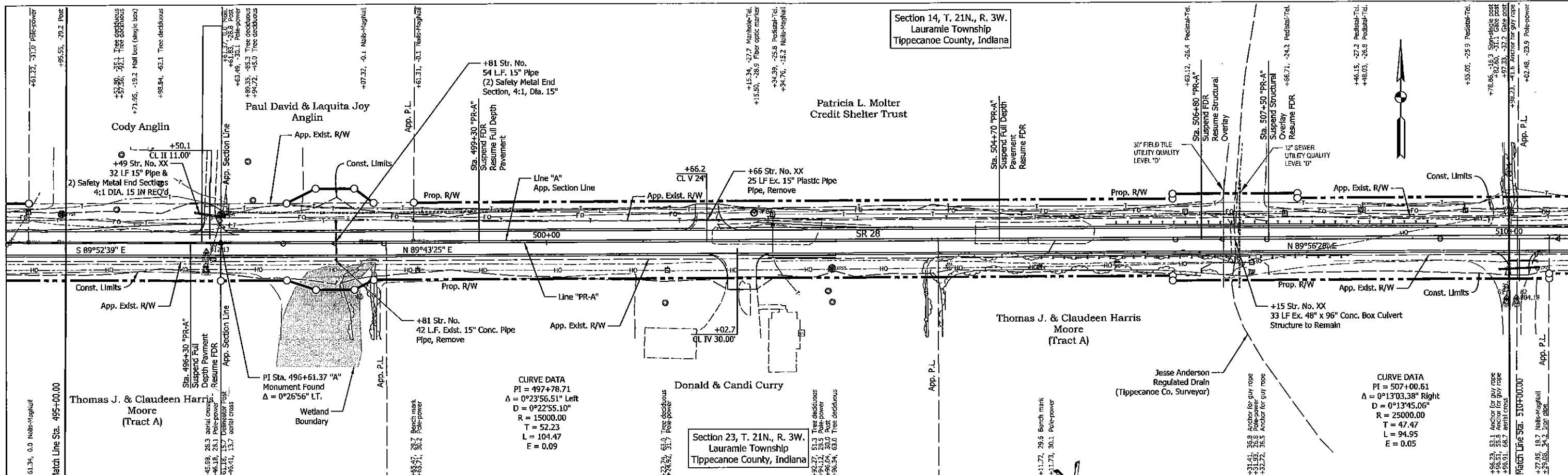
SCALE 1" = 50'

VERTICAL SCALE 1" = 5'

SURVEY BOOK \_\_\_\_\_ SHEETS 54 of 694

CONTRACT RS 38772 PROJECT 1592968

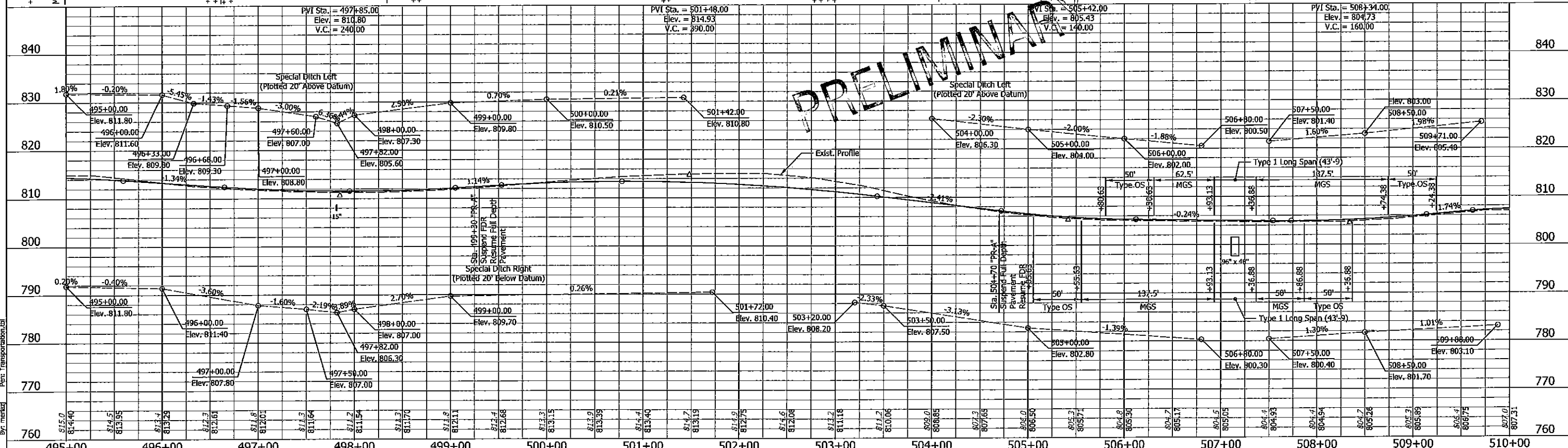
Section 14, T. 21N., R. 3W.  
Lauramie Township  
Tippecanoe County, Indiana



CURVE DATA  
 PI = 497+78.71  
 $\Delta = 0^\circ23'56.51''$  Left  
 $D = 0^\circ22'55.10''$   
 $R = 15000.00$   
 $T = 52.23$   
 $L = 104.47$   
 $E = 0.09$

CURVE DATA  
 PI = 507+00.61  
 $\Delta = 0^\circ13'03.38''$  Right  
 $D = 0^\circ13'45.06''$   
 $R = 25000.00$   
 $T = 47.47$   
 $L = 94.95$   
 $E = 0.05$

Section 23, T. 21N., R. 3W.  
Lauramie Township  
Tippecanoe County, Indiana



PRELIMINARY

BM # Sta. 498+65.5, 29.7' RT  
 BM # Sta. 505+11.7, 29.6' RT

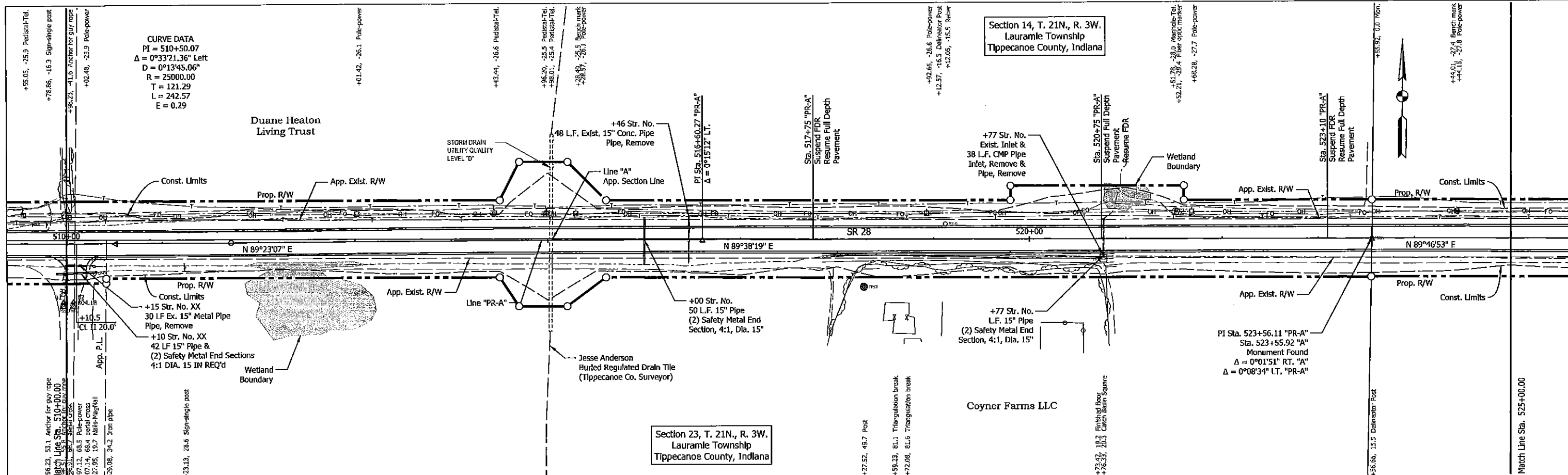


RECOMMENDED FOR APPROVAL	DESIGN ENGINEER	DATE
DESIGNED: MJS	DRAWN: ZJM, DLW	
CHECKED: TAB	CHECKED: MJS	

INDIANA  
DEPARTMENT OF TRANSPORTATION

PLAN AND PROFILE  
LINE "PR-A"

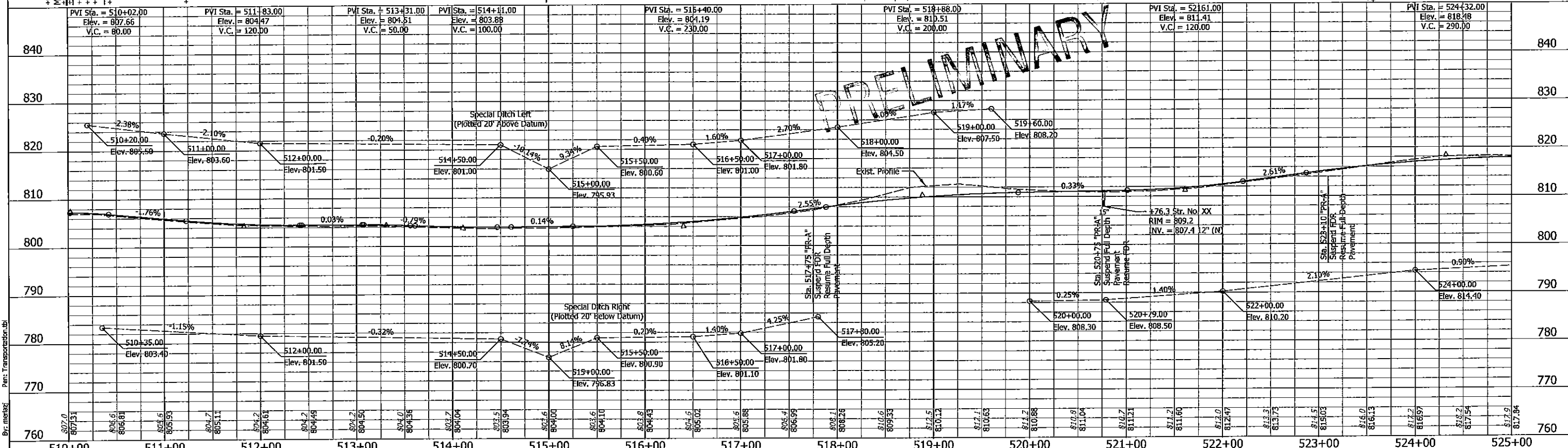
SCALE	BRIDGE FILE
1" = 50'	
VERTICAL SCALE	DESIGNATION
1" = 5'	1592968
SURVEY BOOK	SHEETS
	55 of 694
CONTRACT	PROJECT
RS 3872	1592968



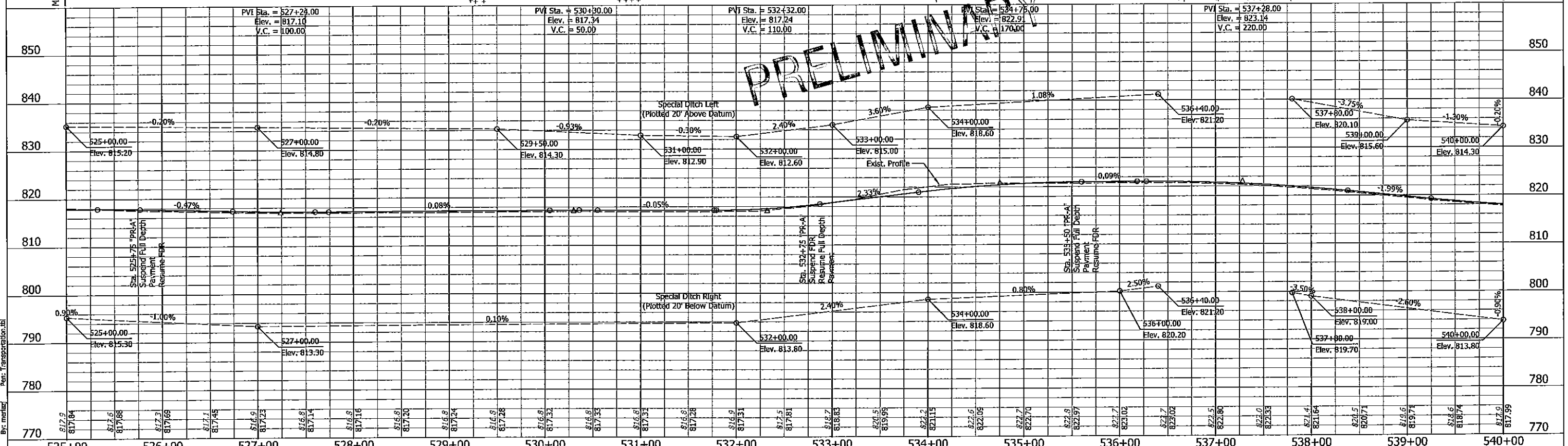
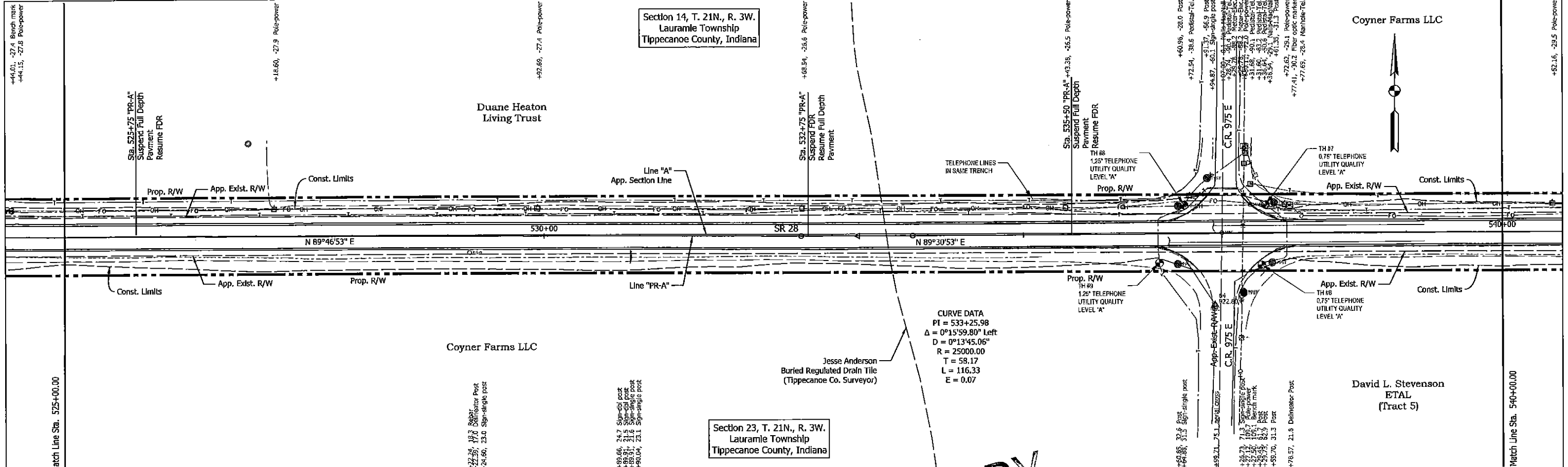
**CURVE DATA**  
 PI = 510+50.07  
 $\Delta = 0^\circ33'21.36''$  Left  
 $D = 0^\circ13'45.06''$   
 $R = 25000.00$   
 $T = 121.29$   
 $L = 242.57$   
 $E = 0.29$

Section 14, T. 21N., R. 3W.  
 Lauramie Township  
 Tippecanoe County, Indiana

Section 23, T. 21N., R. 3W.  
 Lauramie Township  
 Tippecanoe County, Indiana



BM # Sta. 515+28.5, 25.5' LT BM # Sta. 524+44.0, 27.4' LT		RECOMMENDED FOR APPROVAL _____	DESIGN ENGINEER _____ DATE _____	INDIANA DEPARTMENT OF TRANSPORTATION  PLAN AND PROFILE LINE "PR-A"	SCALE 1" = 50' VERTICAL SCALE 1" = 5'	BRIDGE FILE
		DESIGNED: MUS	DRAWN: ZJM, DLW		SURVEY BOOK	SHEETS 56 of 694
		CHECKED: TAB	CHECKED: MUS		CONTRACT RS 38772	PROJECT 1592968



**PRELIMINARY**

BM # Sta. 537+27.5, 109.1' RT 	RECOMMENDED FOR APPROVAL _____ DESIGN ENGINEER _____ DATE _____	INDIANA DEPARTMENT OF TRANSPORTATION PLAN AND PROFILE LINE "PR-A"	SCALE 1" = 50' VERTICAL SCALE 1" = 5'	BRIDGE FILE DESIGNATION 1592968
	DESIGNED: MUS CHECKED: TAB		DRAWN: ZJM, DLW CHECKED: MUS	SURVEY BOOK _____ CONTRACT RS 38772

Section 14, T. 21N., R. 3W.  
 Lauramie Township  
 Tippecanoe County, Indiana

Section 13, T. 21N., R. 3W.  
 Lauramie Township  
 Tippecanoe County, Indiana

Section 23, T. 21N., R. 3W.  
 Lauramie Township  
 Tippecanoe County, Indiana

Section 24, T. 21N., R. 3W.  
 Lauramie Township  
 Tippecanoe County, Indiana

Coyner Farms LLC

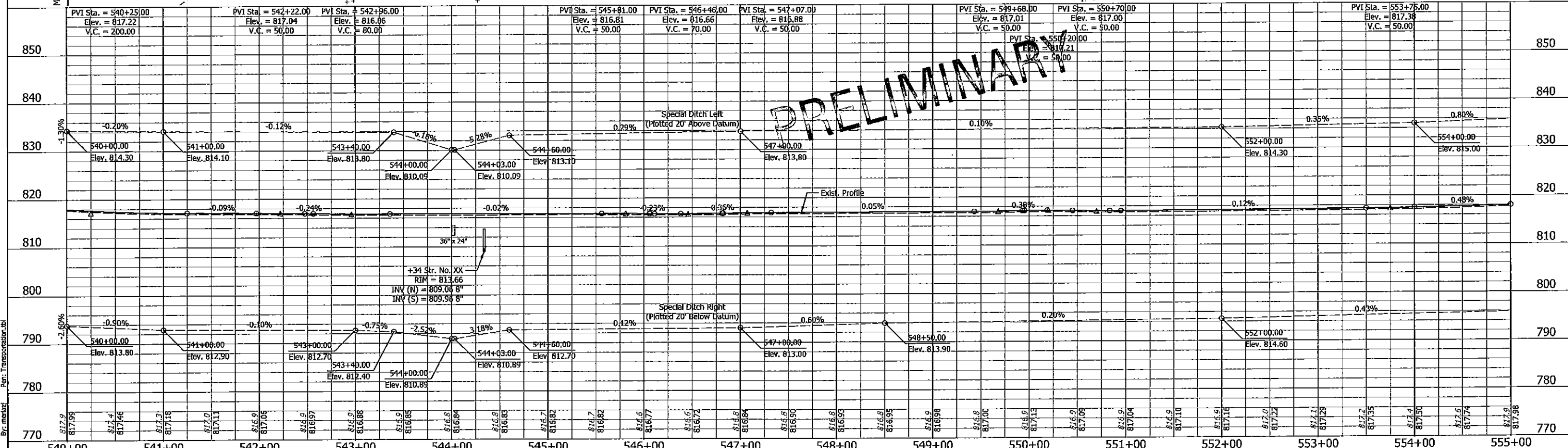
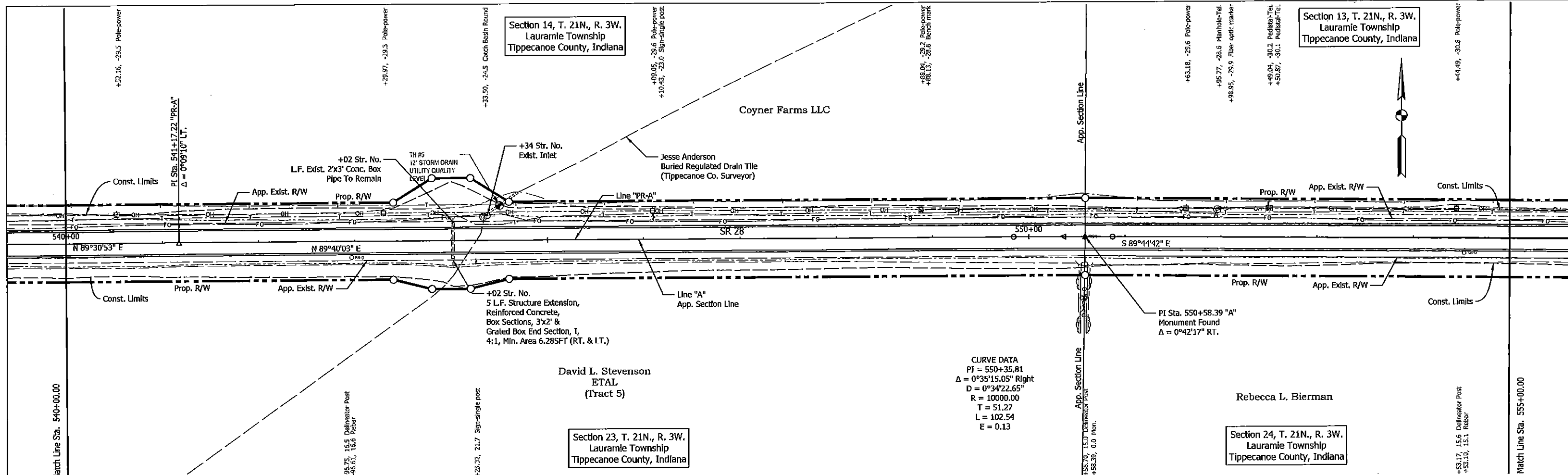
Jesse Anderson  
 Buried Regulated Drain Tile  
 (Tippecanoe Co. Surveyor)

David L. Stevenson  
 ETAL  
 (Tract 5)

Rebecca L. Bierman

CURVE DATA  
 PI = 550+35.81  
 $\Delta = 0^\circ35'15.05''$  Right  
 $D = 0^\circ34'22.65''$   
 R = 10000.00  
 T = 51.27  
 L = 102.54  
 E = 0.13

**PRELIMINARY**



BM # Sta. 548+88.1, 28.6' LT 	RECOMMENDED FOR APPROVAL _____ DESIGN ENGINEER _____ DATE _____	INDIANA DEPARTMENT OF TRANSPORTATION  PLAN AND PROFILE LINE "PR-A"	SCALE 1" = 50' VERTICAL SCALE 1" = 5'	BRIDGE FILE DESIGNATION 1592968
	DESIGNED: MUS CHECKED: TAB		DRAWN: ZJM, DLW CHECKED: MUS	SURVEY BOOK _____ CONTRACT RS 38772

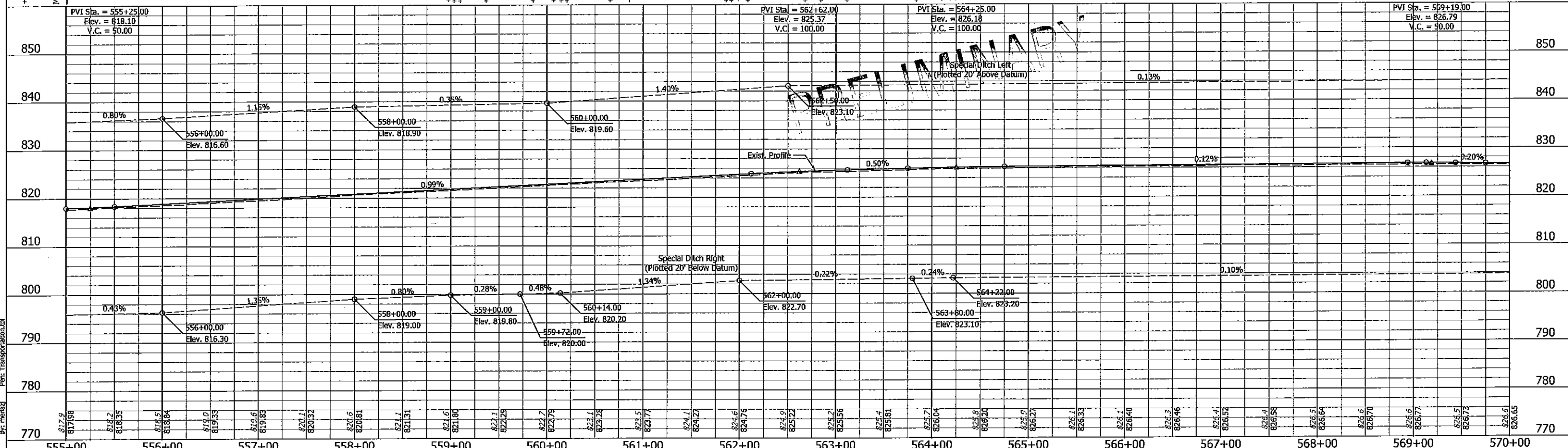
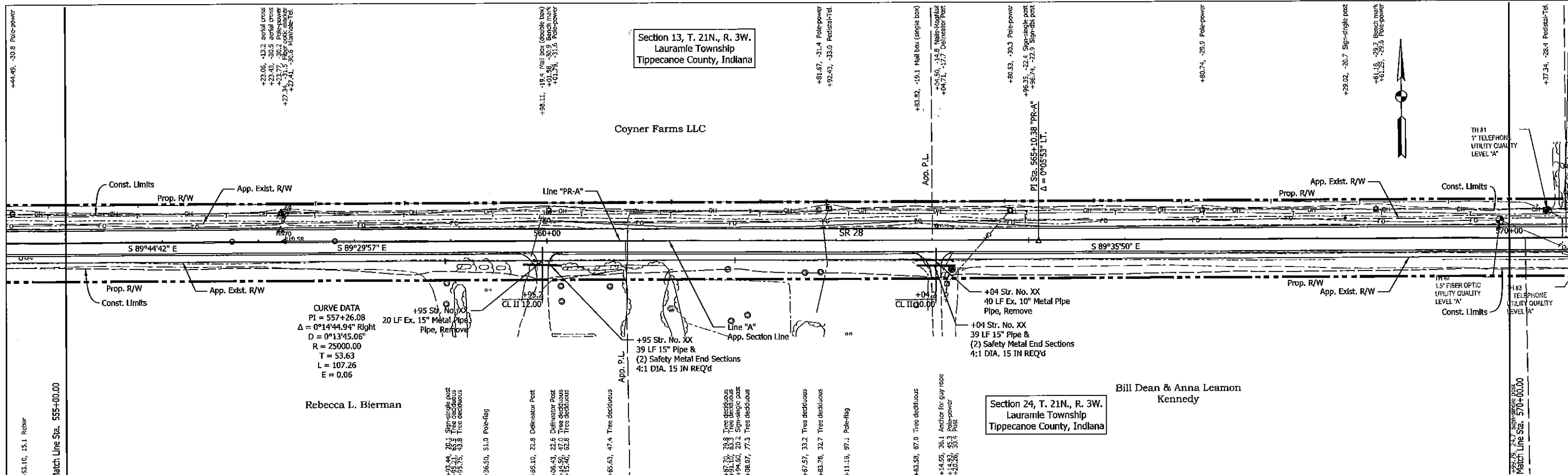
Section 13, T. 21N., R. 3W.  
 Lauramie Township  
 Tippecanoe County, Indiana

Coyner Farms LLC

Section 24, T. 21N., R. 3W.  
 Lauramie Township  
 Tippecanoe County, Indiana

Bill Dean & Anna Leamon  
 Kennedy

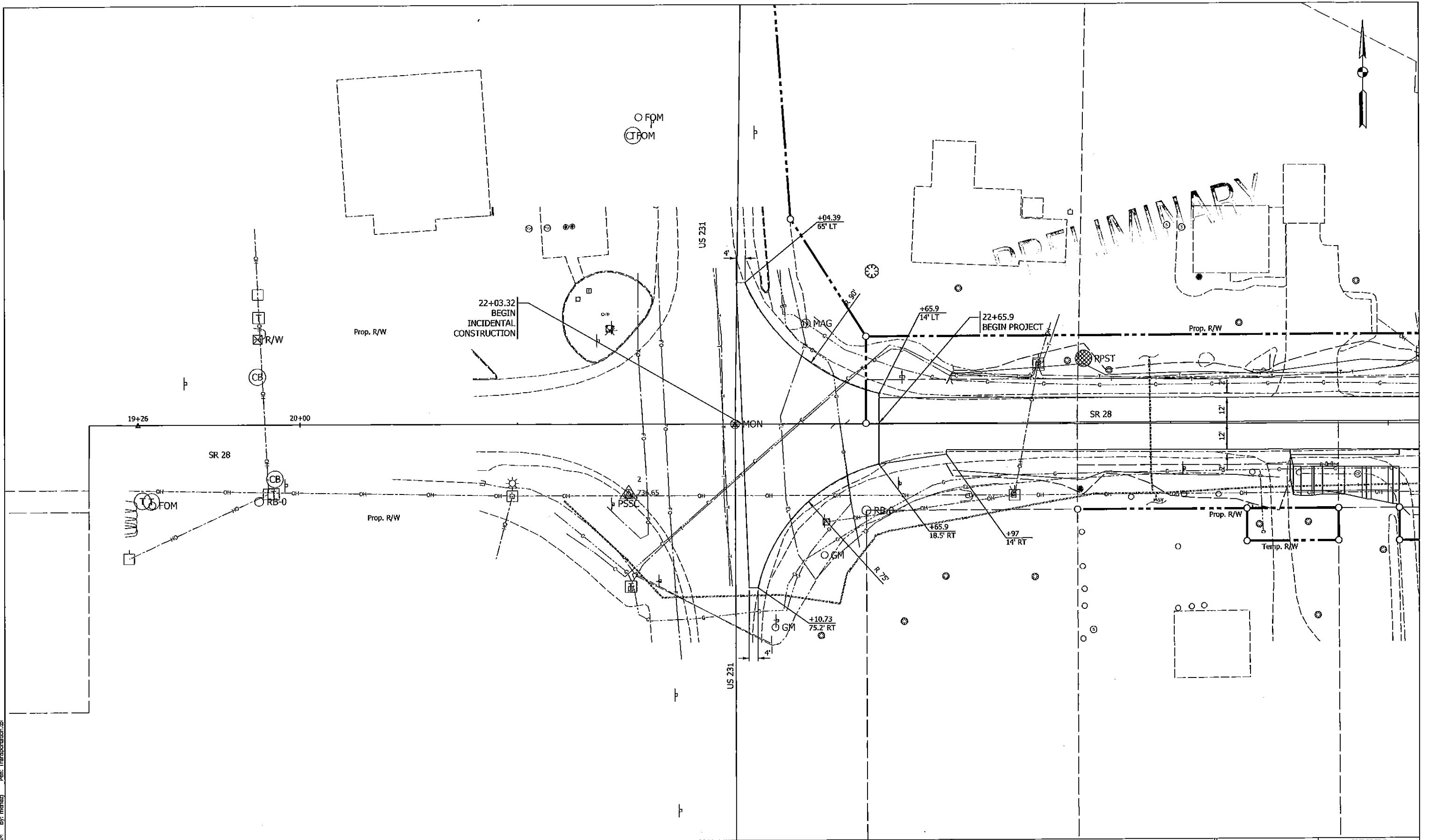
Rebecca L. Bierman



8M # Sta. 560+01.6, 30.9' LT 8M # Sta. 568+61.2, 29.2' LT		RECOMMENDED FOR APPROVAL _____	DESIGN ENGINEER _____ DATE _____	INDIANA DEPARTMENT OF TRANSPORTATION  PLAN AND PROFILE LINE "PR-A"	SCALE 1" = 50' VERTICAL SCALE 1" = 5'	BRIDGE FILE DESIGNATION 1592968
		DESIGNED: MUS CHECKED: TAB	DRAWN: ZJM, DLW CHECKED: MUS		SURVEY BOOK _____ SHEETS 59 of 694	CONTRACT RS 38772 PROJECT 1592968



Plct 2/7/2019 10:44:16 AM By: medlaj Pen: Transformaton.bh

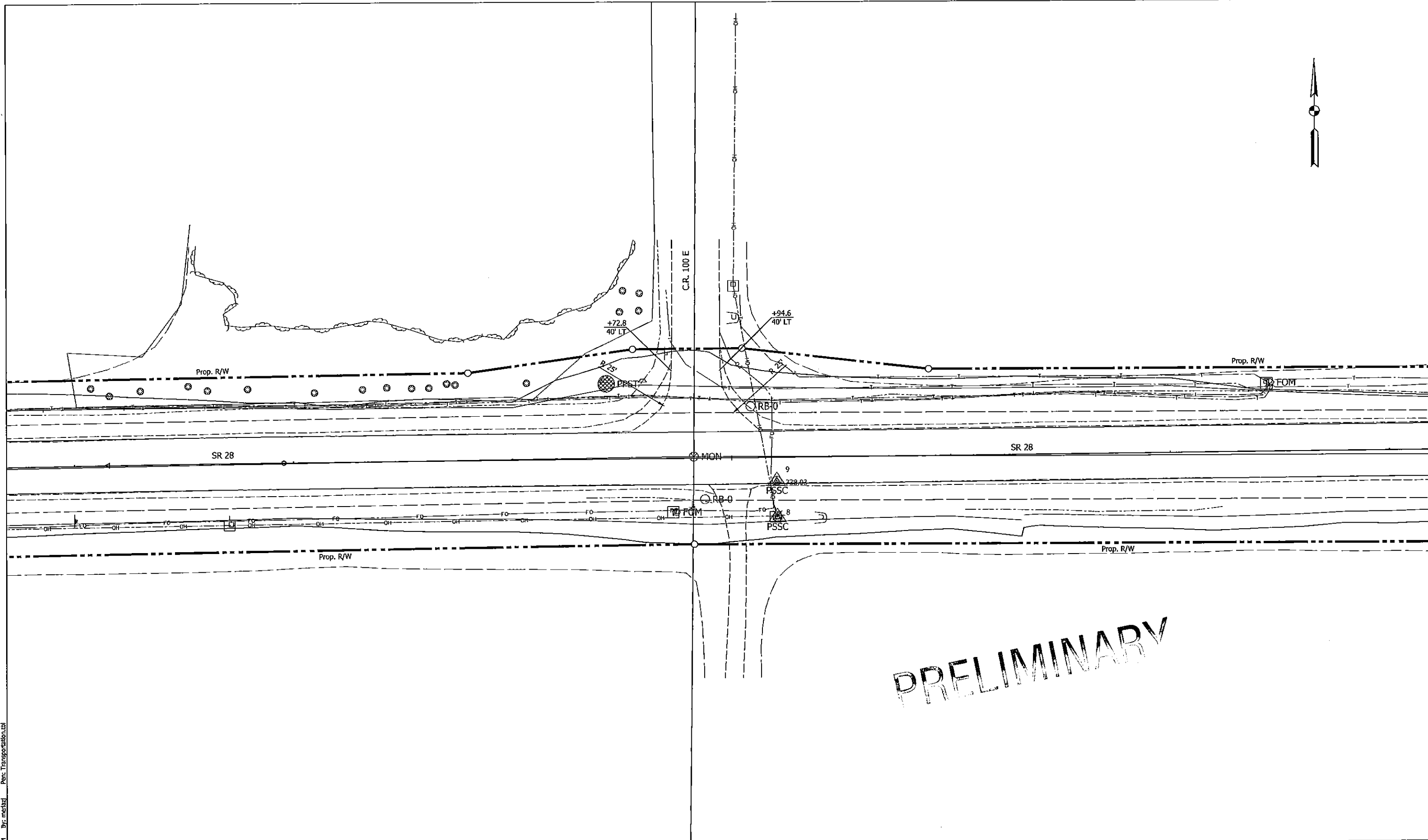


RECOMMENDED FOR APPROVAL	DESIGN ENGINEER	DATE
DESIGNED: MJS	DRAWN: ZJM, DLW	
CHECKED: TAB	CHECKED: MJS	

INDIANA  
 DEPARTMENT OF TRANSPORTATION  
  
 CONSTRUCTION DETAIL  
 LINE "PR-A"

SCALE 1" = 20'	BRIDGE FILE
	DESIGNATION 1592968
SURVEY BOOK	SHEETS 61 of 585
CONTRACT RS 38772	PROJECT 1592968





Plot: 2/7/2019 10:44:23 AM By: meibzd Per: Transportation.tbl

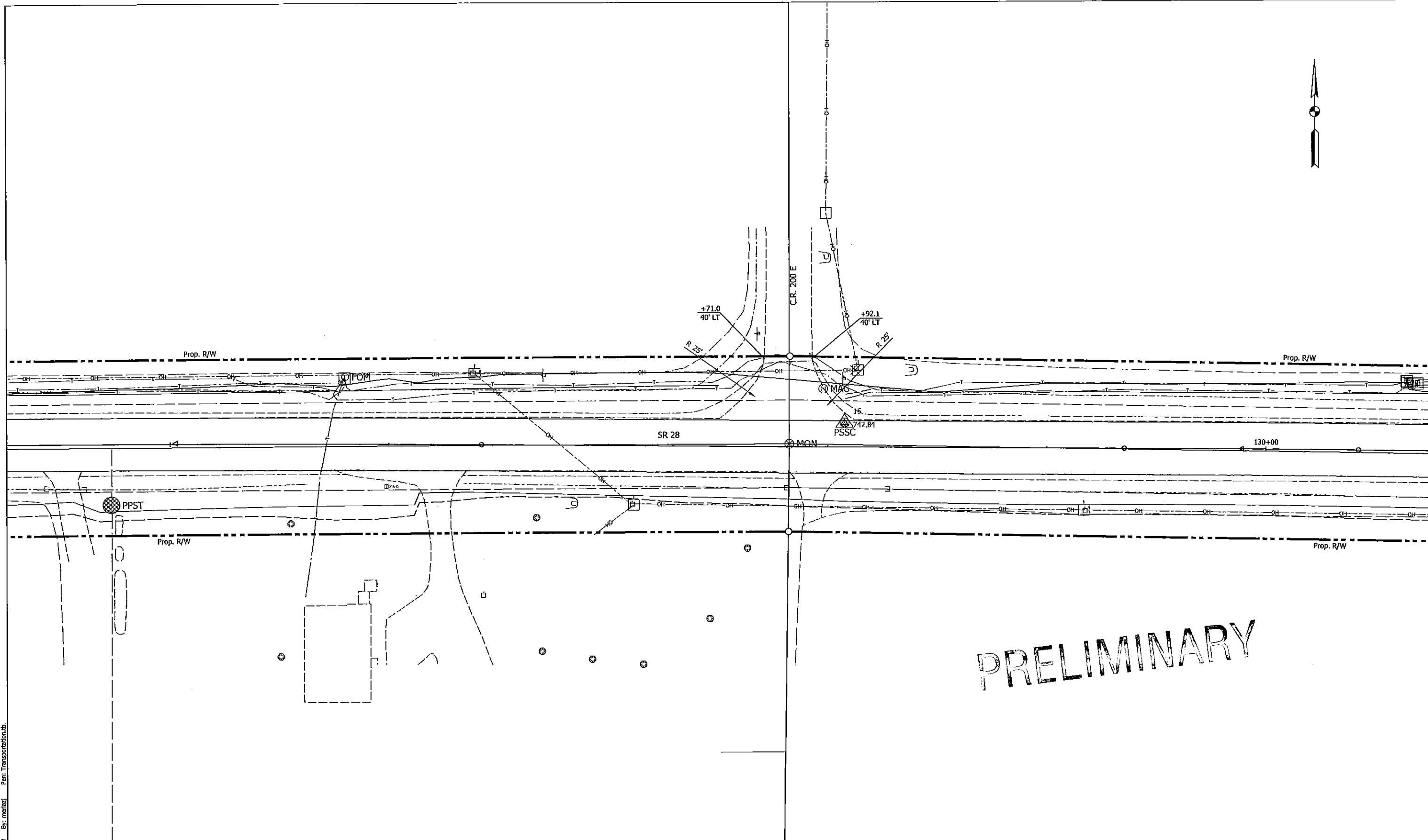


RECOMMENDED FOR APPROVAL _____	DESIGN ENGINEER _____	DATE _____
DESIGNED: MUS	DRAWN: ZJM, DLW	
CHECKED: TAB	CHECKED: MUS	

INDIANA  
DEPARTMENT OF TRANSPORTATION

CONSTRUCTION DETAIL  
LINE "PR-A"

SCALE 1" = 20'	BRIDGE FILE
	DESIGNATION 1592968
SURVEY BOOK	SHEETS 62 of 585
CONTRACT RS 38772	PROJECT 1592968



PRELIMINARY

Plot: 2/7/2019 10:44:51 AM By: meribj Pen: Transportation.tbl

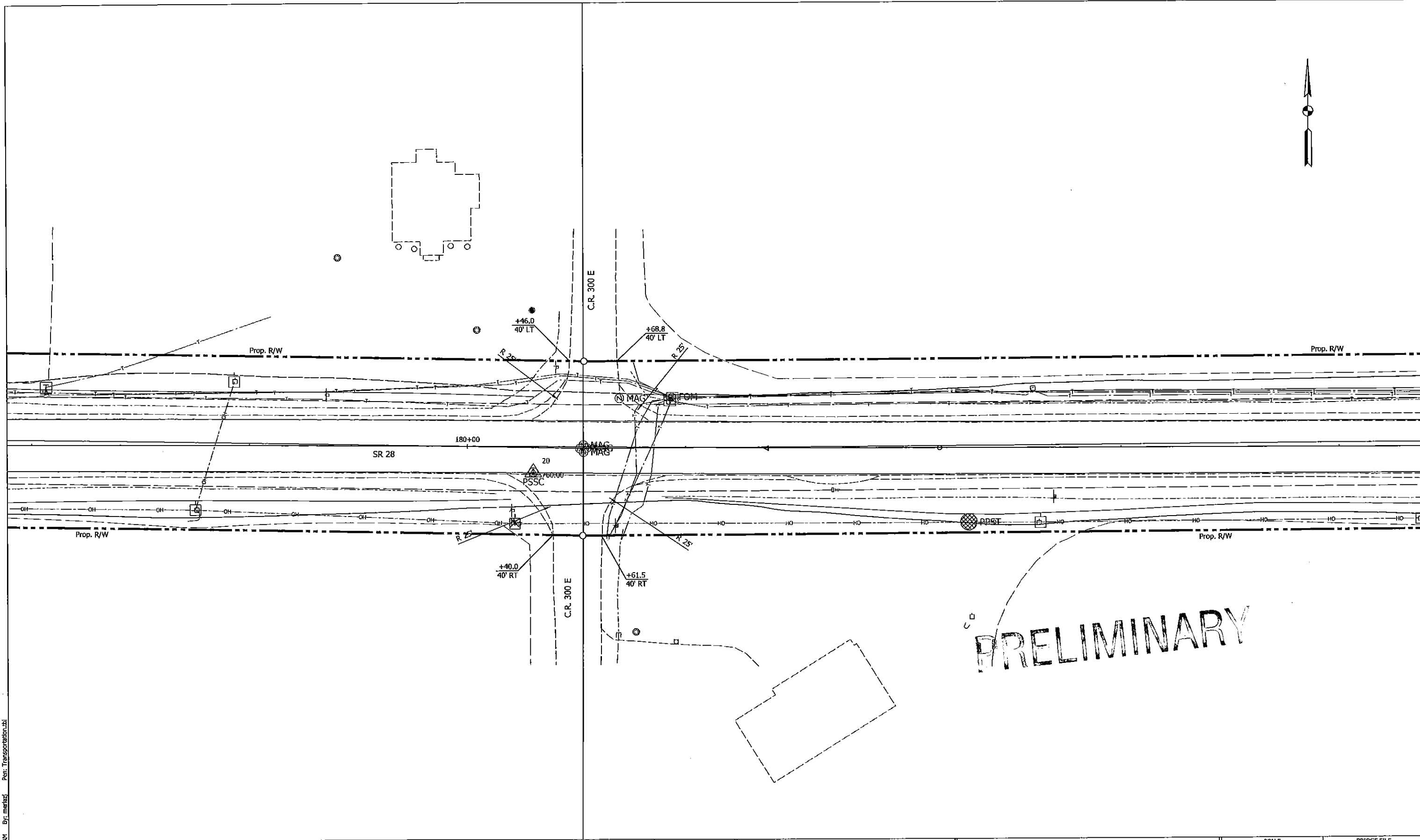


gai consultants

RECOMMENDED FOR APPROVAL	DESIGN ENGINEER	DATE
DESIGNED: <u>MJS</u>	DRAWN: <u>ZJM, DLW</u>	
CHECKED: <u>TAB</u>	CHECKED: <u>MJS</u>	

INDIANA  
 DEPARTMENT OF TRANSPORTATION  
  
 CONSTRUCTION DETAIL  
 LINE "PR-A"

SCALE 1" = 20'	BRIDGE FILE
	DESIGNATION 1592968
SURVEY BOOK	SHEETS 63 of 585
CONTRACT RS 38772	PROJECT 1592968



**PRELIMINARY**



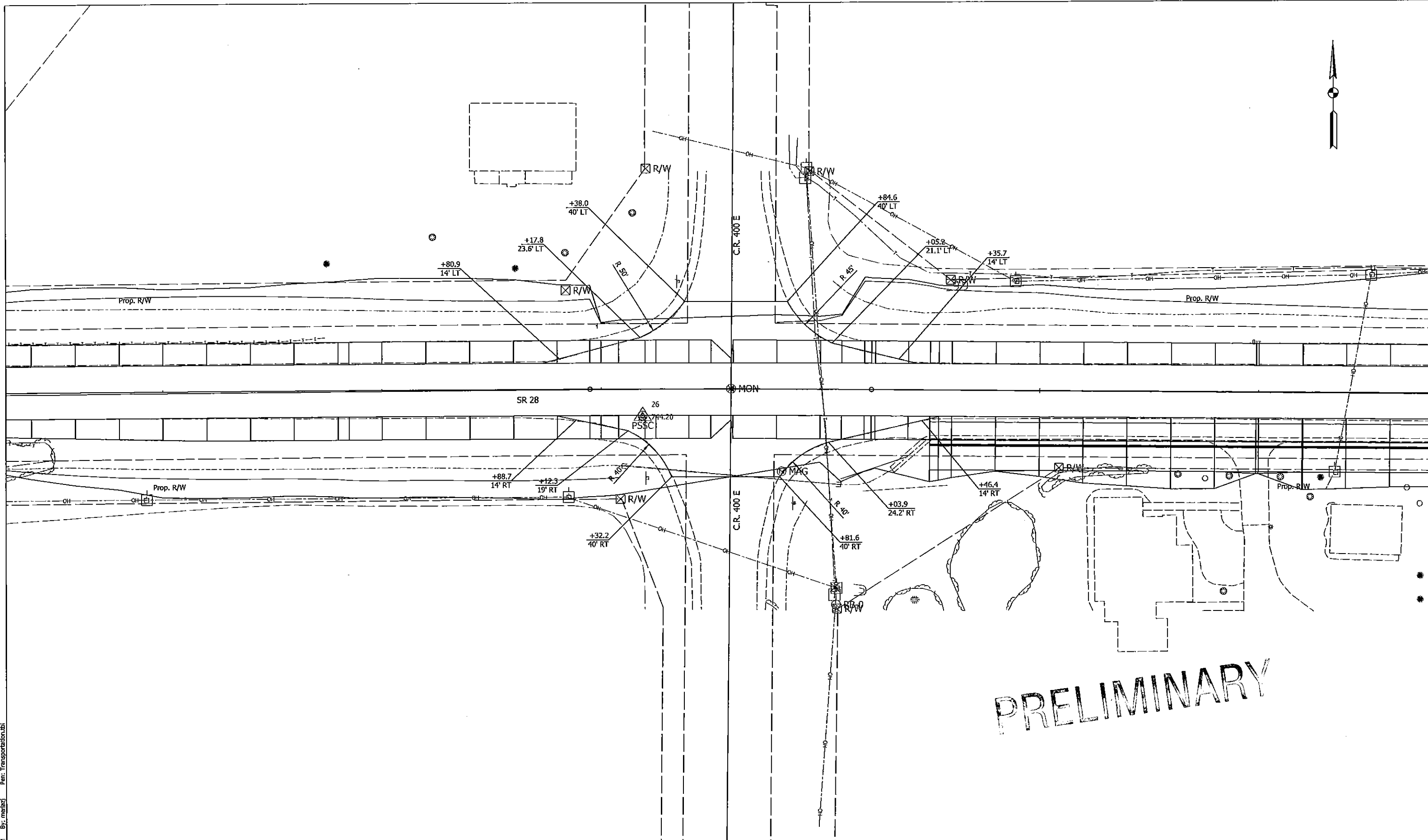
RECOMMENDED FOR APPROVAL	DESIGN ENGINEER	DATE
DESIGNED: MJS	DRAWN: ZIM, DLW	
CHECKED: TAB	CHECKED: MJS	

INDIANA  
DEPARTMENT OF TRANSPORTATION

CONSTRUCTION DETAIL  
LINE "PR-A"

SCALE 1" = 20'	BRIDGE FILE
	DESIGNATION 1592968
SURVEY BOOK	SHEETS 64 of 585
CONTRACT RS 38772	PROJECT 1592968

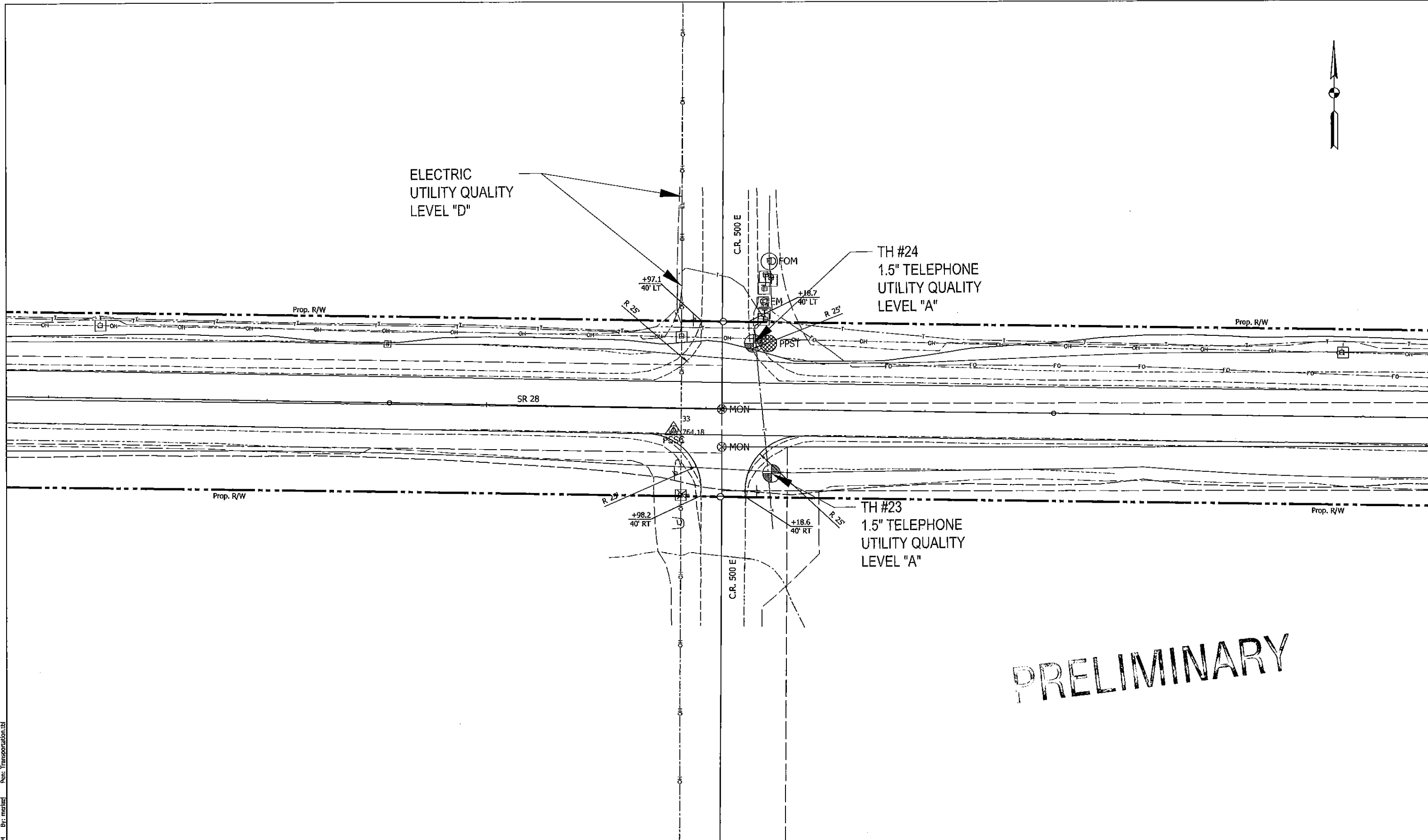
Plot: 2/7/2019 10:44:39 AM By: mferlat Pen: Transportation.tbl



RECOMMENDED FOR APPROVAL	DESIGN ENGINEER	DATE
DESIGNED: MIS	DRAWN: ZJM, DLW	
CHECKED: TAB	CHECKED: MIS	

INDIANA  
 DEPARTMENT OF TRANSPORTATION  
  
 CONSTRUCTION DETAIL  
 LINE "PR-A"

SCALE	BRIDGE FILE
1" = 20'	
	DESIGNATION
	1592968
SURVEY BOOK	SHEETS
	65 of 585
CONTRACT	PROJECT
R5 38772	1592968



**PRELIMINARY**

P16z 2/7/2019 10:44:54 AM By: mshiel Pen: Transportation.tbl



**gai consultants**

RECOMMENDED FOR APPROVAL	DESIGN ENGINEER	DATE
DESIGNED: <u>MJS</u>	DRAWN: <u>ZJM, DLW</u>	
CHECKED: <u>TAB</u>	CHECKED: <u>MJS</u>	

INDIANA  
DEPARTMENT OF TRANSPORTATION

CONSTRUCTION DETAIL  
LINE "PR-A"

SCALE 1" = 20'	BRIDGE FILE
	DESIGNATION 1592968
SURVEY BOOK	SHEETS 66 of 585
CONTRACT RS 38772	PROJECT 1592968

TH #21A  
1.25" TELEPHONE  
UTILITY QUALITY  
LEVEL "A"

TH #22  
6" FIBER OPTIC  
UTILITY QUALITY  
LEVEL "A"

TH #21  
1.25" TELEPHONE  
UTILITY QUALITY  
LEVEL "A"

TH #20  
18" STORM DRAIN  
UTILITY QUALITY  
LEVEL "A"

STORM DRAIN  
UTILITY QUALITY  
LEVEL "D"

TH #19  
1.25" TELEPHONE  
UTILITY QUALITY  
LEVEL "A"

TH #18  
FIBER OPTIC  
UTILITY QUALITY  
LEVEL "B"

TH #34A  
STORM DRAIN  
UTILITY QUALITY  
LEVEL "D"

STORM DRAIN  
UTILITY QUALITY  
LEVEL "D"

TH #34  
STORM DRAIN  
UTILITY QUALITY  
LEVEL "D"

PRELIMINARY

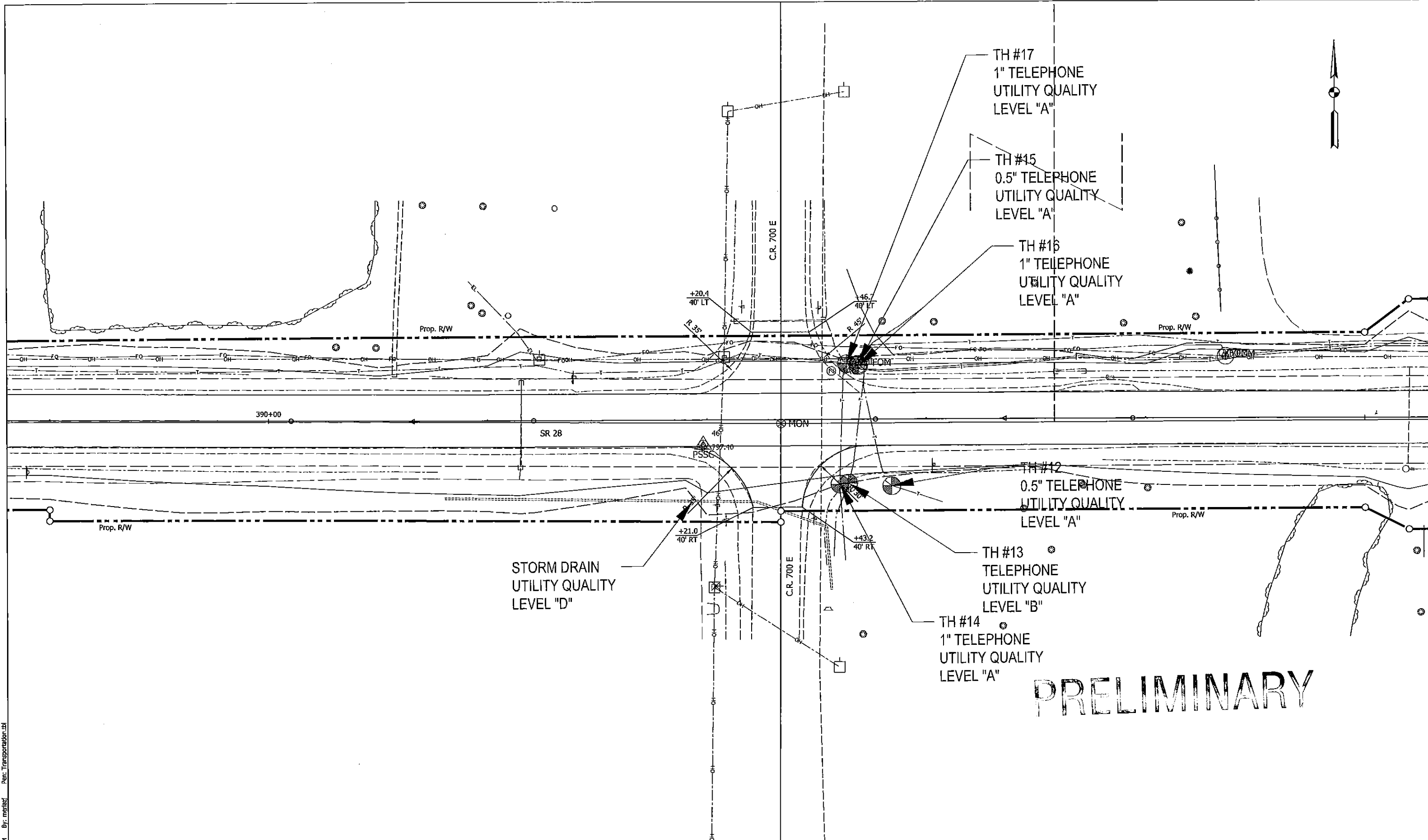


RECOMMENDED FOR APPROVAL		DESIGN ENGINEER	DATE
DESIGNED: MJS	DRAWN: ZJM, DLW		
CHECKED: TAB	CHECKED: MJS		

INDIANA  
DEPARTMENT OF TRANSPORTATION

CONSTRUCTION DETAIL  
LINE "PR-A"

SCALE 1" = 20'	BRIDGE FILE
	DESIGNATION 1592968
SURVEY BOOK	SHEETS 67 of 85
CONTRACT RS 38772	PROJECT 1592968



**PRELIMINARY**

Plots: 2/7/2019 10:45:10 AM By: meribz Pen: Transportation.tbl



RECOMMENDED FOR APPROVAL	DESIGN ENGINEER	DATE
DESIGNED: MJS	DRAWN: ZJM, DLW	
CHECKED: TAB	CHECKED: MJS	

INDIANA  
DEPARTMENT OF TRANSPORTATION

CONSTRUCTION DETAIL  
LINE "PR-A"

SCALE 1" = 20'	BRIDGE FILE
	DESIGNATION 1592958
SURVEY BOOK	SHEETS 68 of 85
CONTRACT RS 38772	PROJECT 1592958



TH #11  
TELEPHONE  
UTILITY QUALITY  
LEVEL "B"

Prop. R/W

Prop. R/W

SR 28  
470+00

56  
801.22

+15.9  
40' RT

C.R. 850 E

+53.7  
40' RT

STORM DRAIN  
UTILITY QUALITY  
LEVEL "D"

TH #10  
1" TELEPHONE  
UTILITY QUALITY  
LEVEL "A"

Prop. R/W

Prop. R/W

PRELIMINARY

PGS-2/7/2019 10:45:17 AM By: merlag Pen: Transportation.tbl



gai consultants

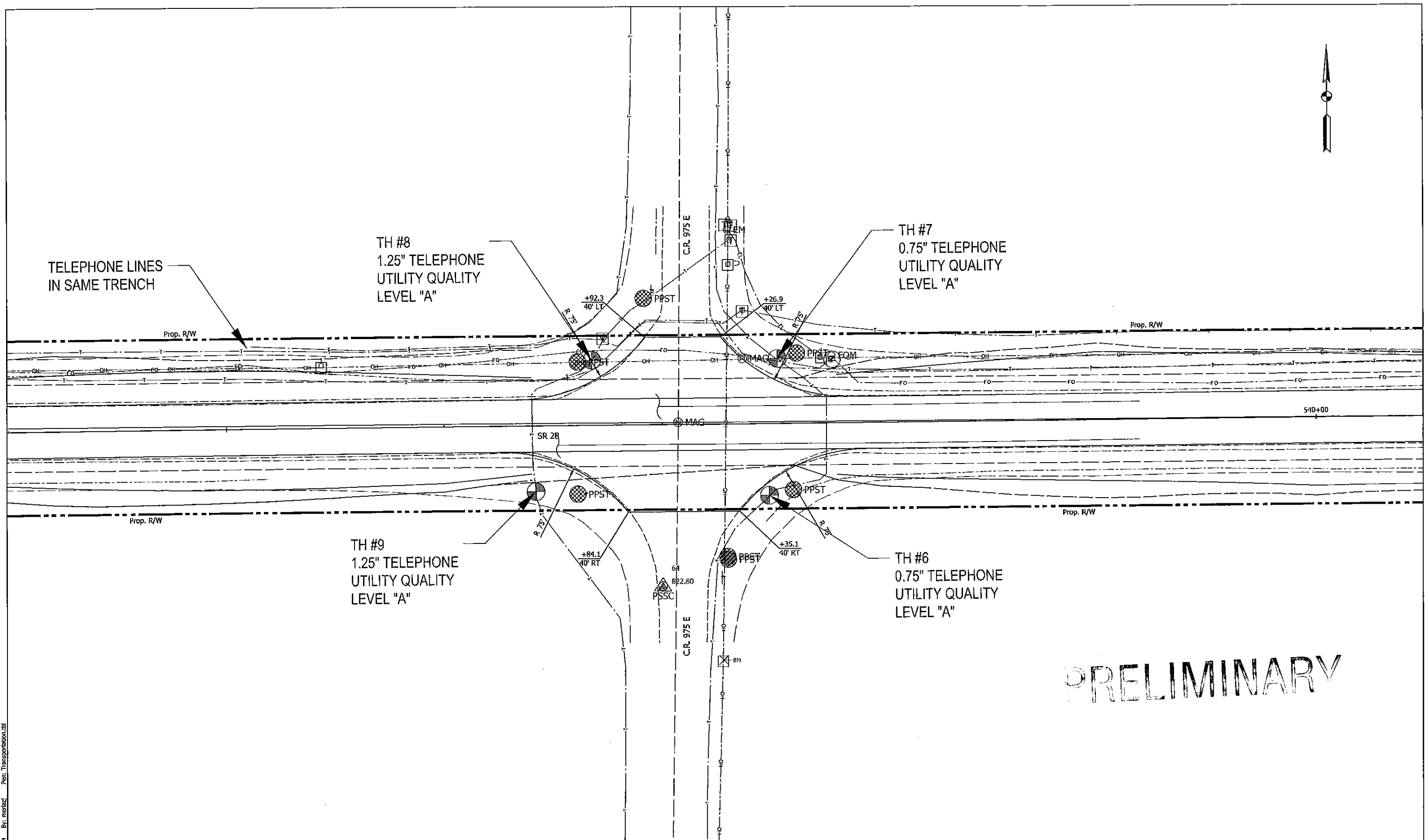
RECOMMENDED FOR APPROVAL	DESIGN ENGINEER	DATE
DESIGNED: MUS	DRAWN: ZIM, DLW	
CHECKED: TAB	CHECKED: MUS	

INDIANA  
DEPARTMENT OF TRANSPORTATION

CONSTRUCTION DETAIL  
LINE "PR-A"

SCALE 1" = 20'	BRIDGE FILE
	DESIGNATION 1592968
SURVEY BOOK	SHEETS 69 of 585
CONTRACT RS 38772	PROJECT 1592968





PRELIMINARY

File: 2/7/2019 10:45:26 AM By: merled Pen: Transportation.tbl

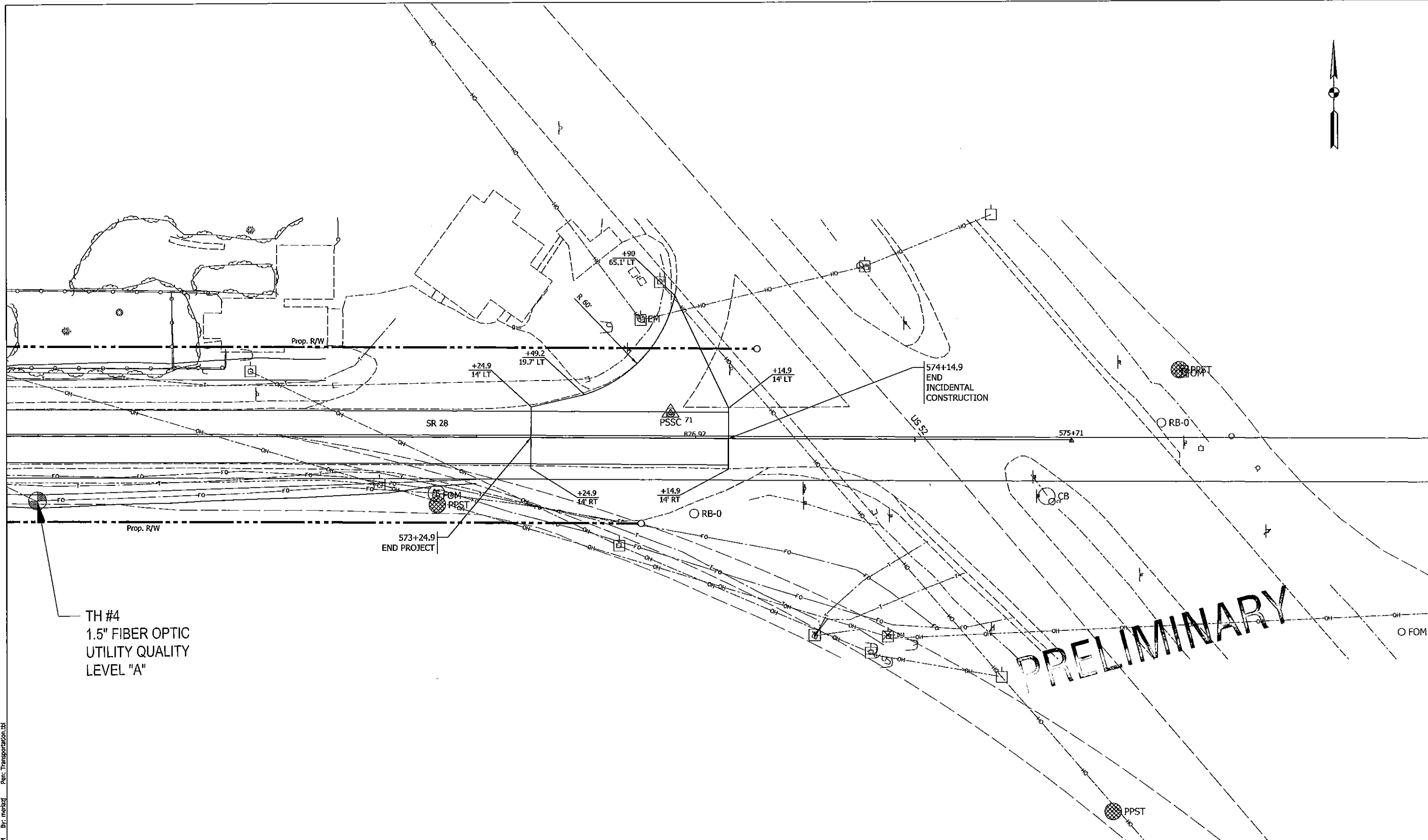


RECOMMENDED FOR APPROVAL _____		DESIGN ENGINEER _____	DATE _____
DESIGNED: MUS	DRAWN: ZJM, DLW		
CHECKED: TAB	CHECKED: MUS		

INDIANA  
DEPARTMENT OF TRANSPORTATION

CONSTRUCTION DETAIL  
LINE "PR-A"

SCALE 1" = 20'	BRIDGE FILE
	DESIGNATION 1592968
SURVEY BOOK	SHEETS 70 of 585
CONTRACT R5 38772	PROJECT 1592968



TH #4  
1.5" FIBER OPTIC  
UTILITY QUALITY  
LEVEL "A"

**PRELIMINARY**

File: 2/7/2019 10:45:33 AM By: merbed Pen: Transportation.tbl



gai consultants

RECOMMENDED FOR APPROVAL	DESIGN ENGINEER	DATE
DESIGNED: MJS	DRAWN: ZJM, DLW	
CHECKED: TAB	CHECKED: MJS	

INDIANA  
DEPARTMENT OF TRANSPORTATION

CONSTRUCTION DETAIL  
LINE "PR-A"

SCALE 1" = 20'	BRIDGE FILE
	DESIGNATION 1592968
SURVEY BOOK	SHEETS 71 of 585
CONTRACT RS 38772	PROJECT 1592968