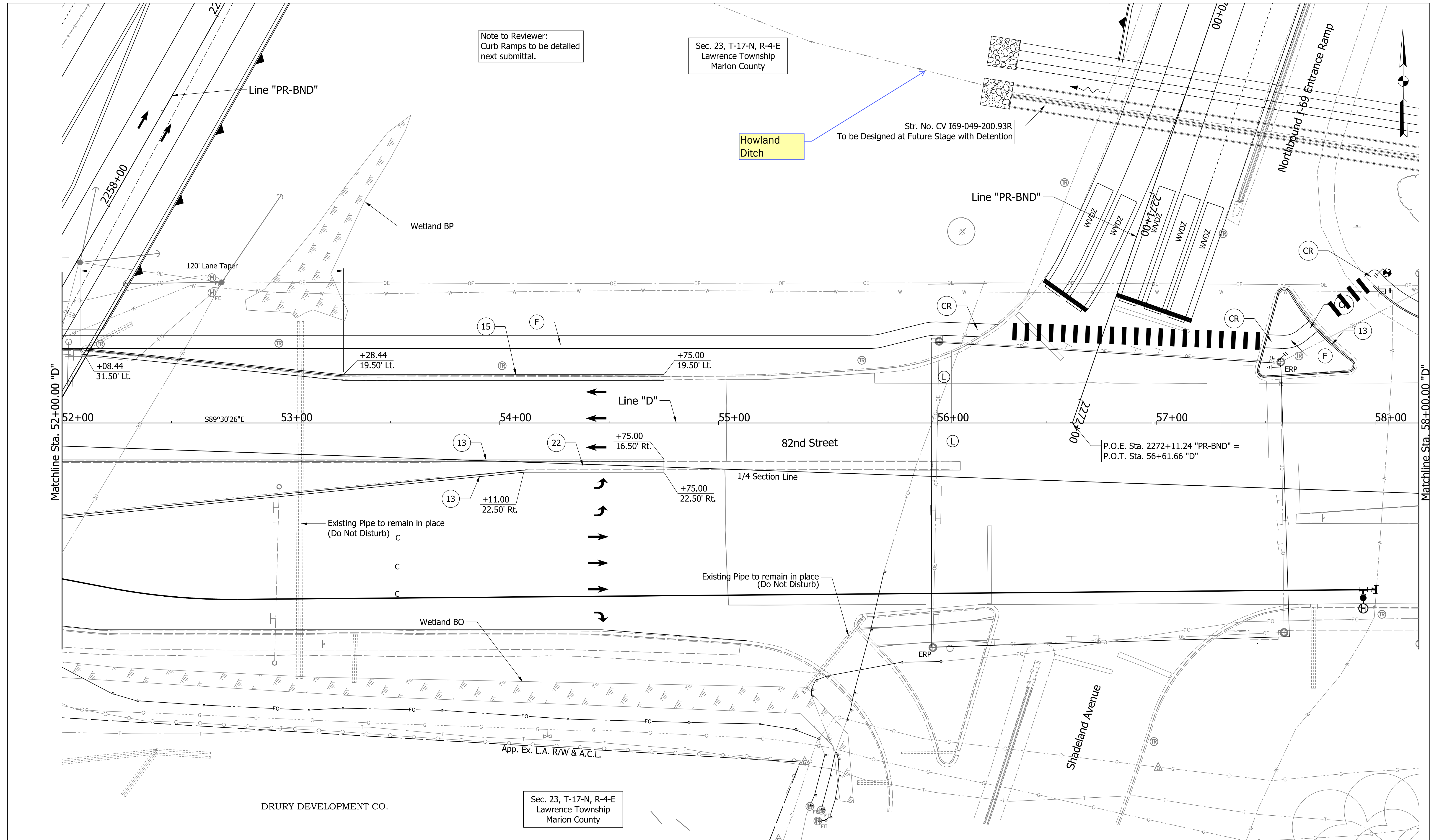


Appendix B

Graphics

	<u>Page(s)</u>
Online Copy Appendix B, Volume 1	
Project Location Map.....	B-1
USGS Topographic Map Index.....	B-2
USGS Topographic Map.....	B-3
Aerial Photograph/Tree Clearing Map.....	B-6
Building Removals Map	B-11
Field Identified Resources Index.....	B-12
Field Identified Resources Map	B-13
Online Copy Appendix B, Volume 2	
Plans (Excerpts)	B-49
Online Copy Appendix B, Volume 3	
Plans (Excerpts)	B-86
Online Copy Appendix B, Volume 4	
Plans (Excerpts)	B-135
Online Copy Appendix B, Volume 5	
Plans (Excerpts)	B-184
Online Copy Appendix B, Volume 6	
Plans (Excerpts)	B-231
Online Copy Appendix B, Volume 7	
Plans (Excerpts)	B-261



Note to Reviewer:
Curb Ramps to be detailed
next submittal.

Sec. 23, T-17-N, R-4-E
Lawrence Township
Marion County

Howland
Ditch

Str. No. CV I69-049-200.93R
To be Designed at Future Stage with Detention

Sec. 23, T-17-N, R-4-E
Lawrence Township
Marion County

DRURY DEVELOPMENT CO.

PARSONS
101 W. Ohio St., Suite 2121
Indianapolis, IN 46204
Bus (317) 616-1000
Fax (317) 616-1033



RECOMMENDED FOR APPROVAL	DESIGN ENGINEER	DATE
DESIGNED: KAP	DRAWN: SJC	
CHECKED: CAC	CHECKED: CAC	

INDIANA
DEPARTMENT OF TRANSPORTATION

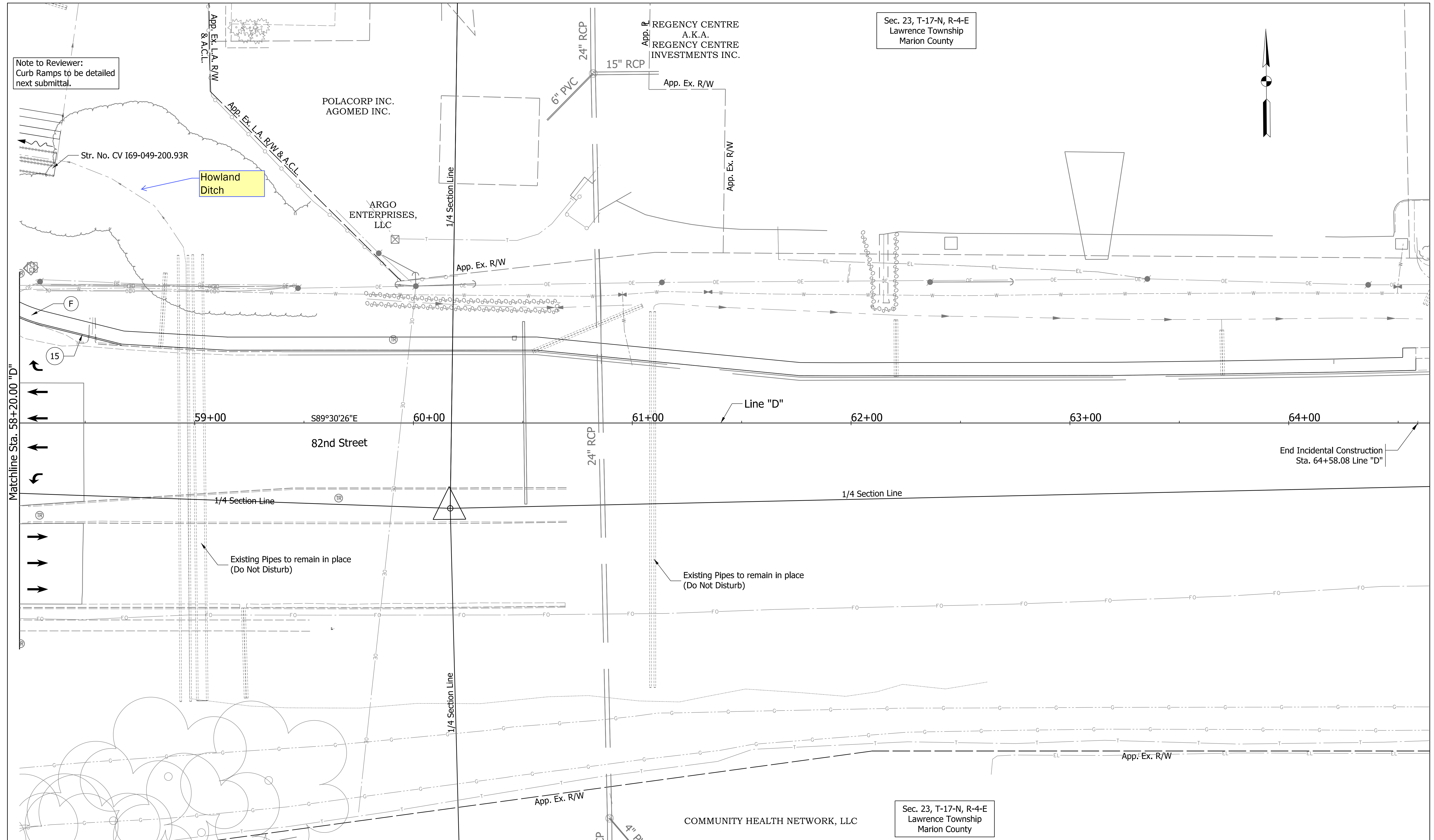
PLAN SHEET
LINE "D"
STA. 52+00.00 TO STA. 58+20.00

HORIZONTAL SCALE 1" = 20'	BRIDGE FILE
VERTICAL SCALE N/A	DESIGNATION 1400075
SURVEY BOOK ELECTRONIC	SHEETS of
CONTRACT R-38526	PROJECT 1400075

pww://VANVA01PWINT01.parsons.com:Indiana State/Documents/1465-69 Interchange Design/30 - Design/01 - Parsons/CAD/Roadway/Sheets/1465-169 Sht_Plan_PR-D_03.dgn

Sec. 23, T-17-N, R-4-E
Lawrence Township
Marion County

Note to Reviewer:
Curb Ramps to be detailed
next submittal.



Matchline Sta. 58+20.00 "D"

End Incidental Construction
Sta. 64+58.08 Line "D"

PARSONS
101 W. Ohio St., Suite 2121
Indianapolis, IN 46204
Bus (317) 616-1000
Fax (317) 616-1033



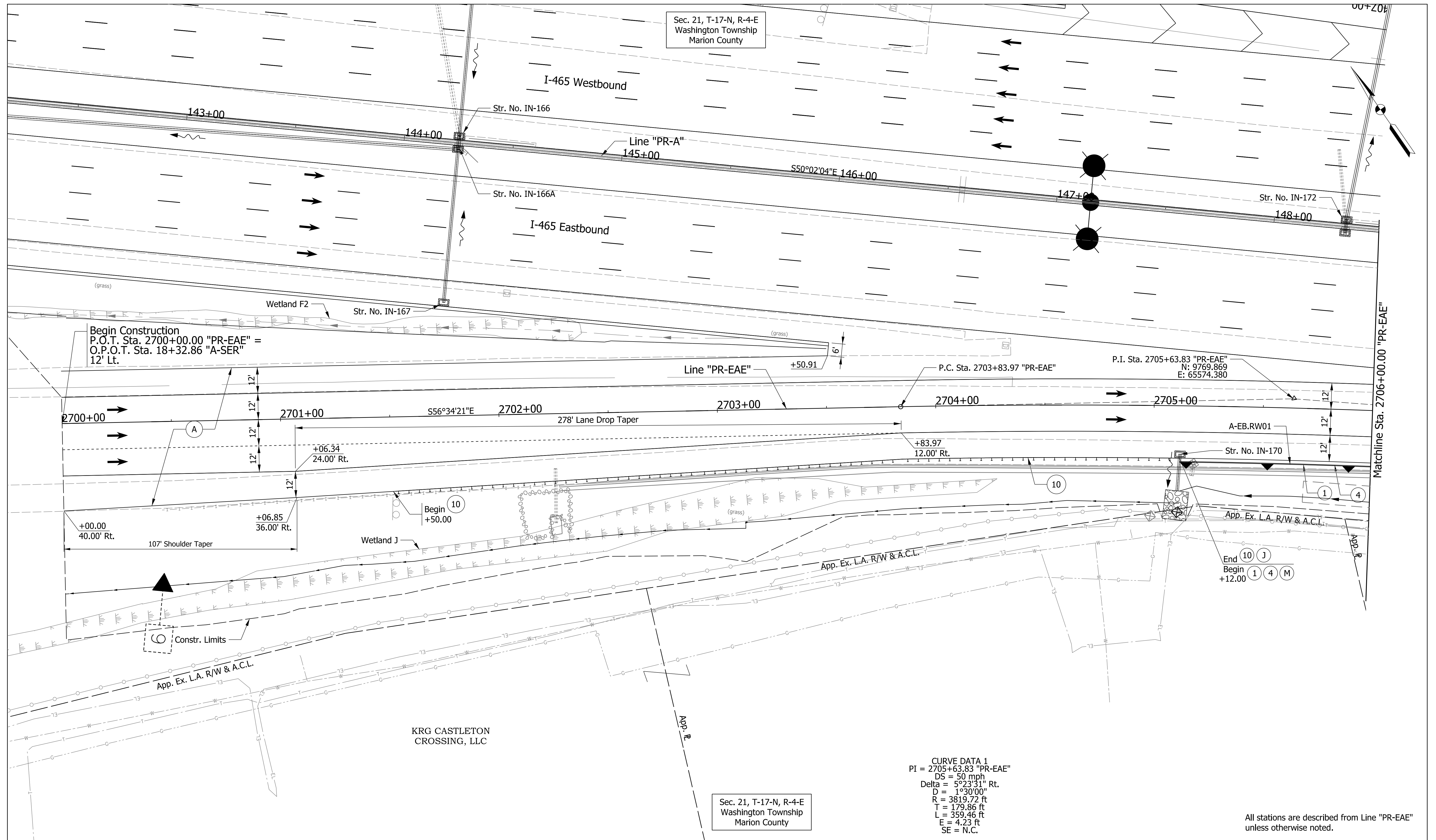
RECOMMENDED FOR APPROVAL	DESIGN ENGINEER	DATE
DESIGNED: KAP	DRAWN: SJC	
CHECKED: CAC	CHECKED: CAC	

INDIANA
DEPARTMENT OF TRANSPORTATION

PLAN SHEET
LINE "D"
STA. 58+20.00 TO STA. 64+58.08

HORIZONTAL SCALE 1" = 20'	BRIDGE FILE
VERTICAL SCALE N/A	DESIGNATION 1400075
SURVEY BOOK ELECTRONIC	SHEETS of
CONTRACT R-38526	PROJECT 1400075

pww://VANVA01PWINT01.parsons.com:Indiana State/Documents/1465-69 Interchange Design/30 - Design/01 - Parsons/CAD/Roadway/Sheets/1465-169 Sht_Plan_PR-D_04.dgn



PARSONS

See Legends Sheet for callout definitions.

101 W. Ohio St., Suite 2121
Indianapolis, IN 46204
Bus (317) 616-1000
Fax (317) 616-1033



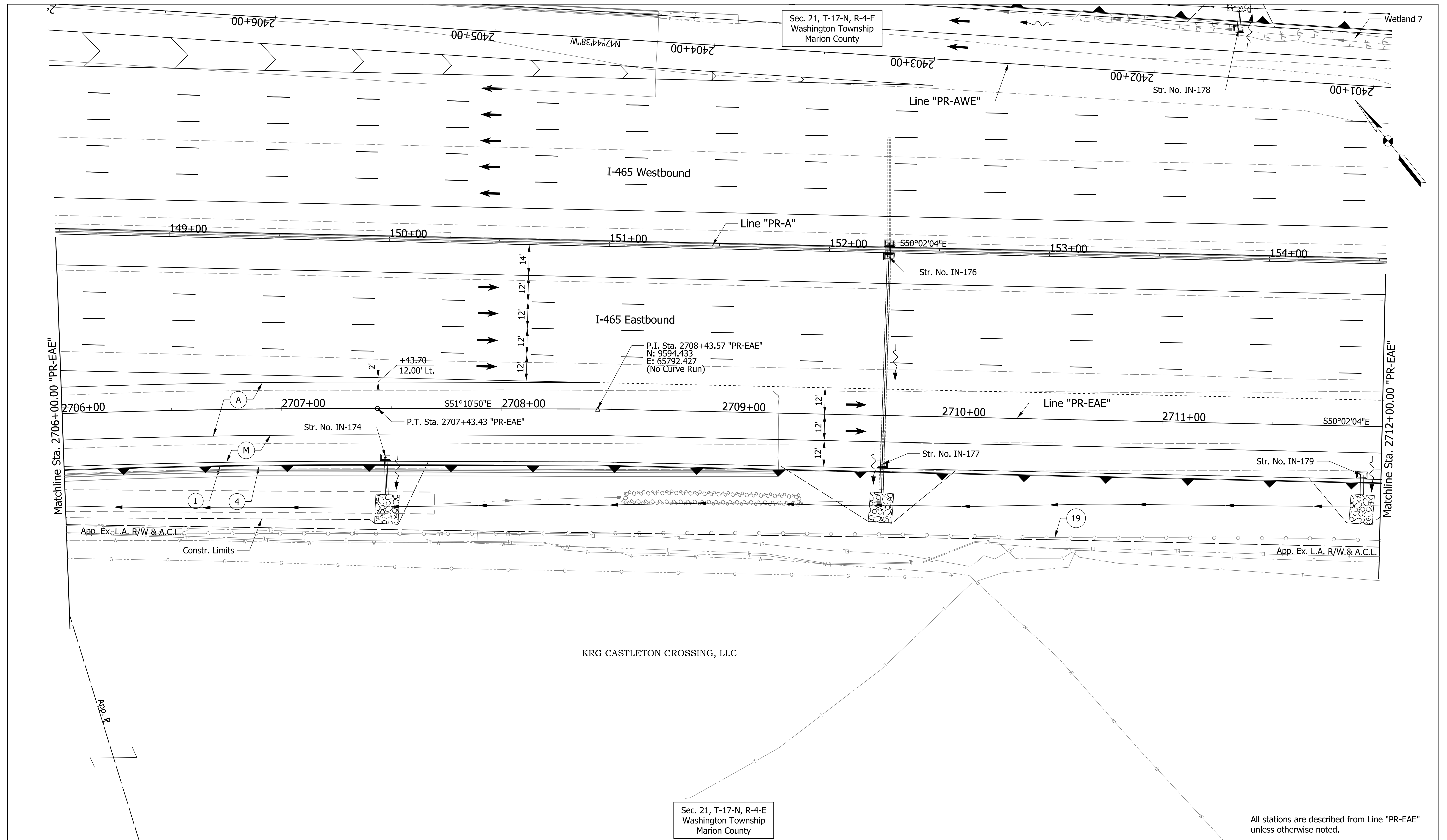
RECOMMENDED FOR APPROVAL	DESIGN ENGINEER	DATE
DESIGNED: KAP	DRAWN: SJC	
CHECKED: CAC	CHECKED: CAC	

INDIANA
DEPARTMENT OF TRANSPORTATION

PLAN SHEET
LINE "PR-EAE"
STA. 2700+00.00 TO STA. 2706+00.00

HORIZONTAL SCALE	BRIDGE FILE
1" = 20'	
VERTICAL SCALE	DESIGNATION
N/A	1400075
SURVEY BOOK	SHEETS
ELECTRONIC	of
CONTRACT	PROJECT
R-38526	1400075

pww://VANVA01PWINT01.parsons.com:Indiana State/Documents/1465-69 Interchange Design/30 - Design/01 - Parsons/CAD/Roadway/Sheets/1465-169 Sht_Plan_PR-EAE_01.dgn



PARSONS

101 W. Ohio St., Suite 2121
Indianapolis, IN 46204
Bus (317) 616-1000
Fax (317) 616-1033

See Legends Sheet for callout definitions.



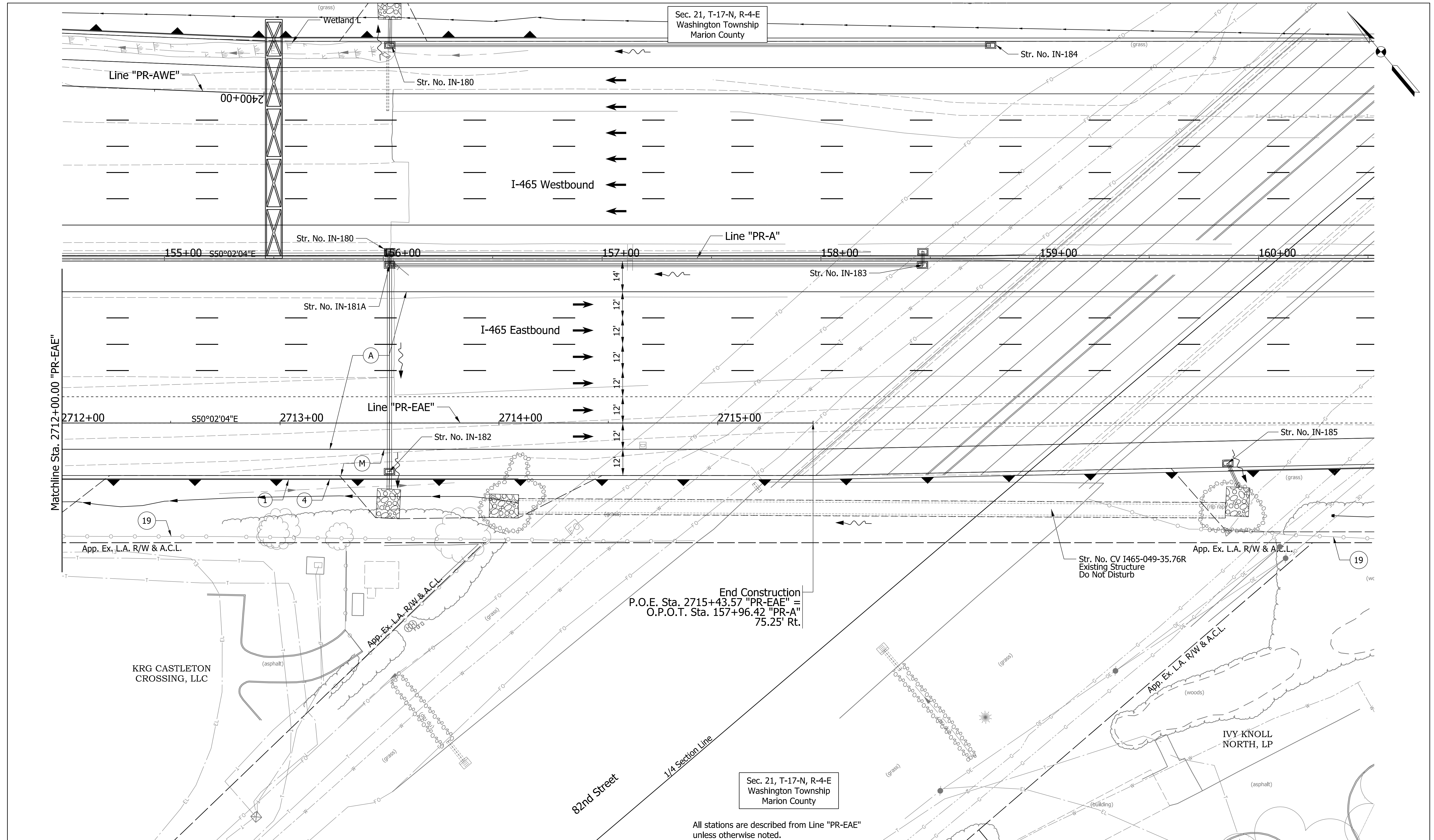
RECOMMENDED FOR APPROVAL	DESIGN ENGINEER	DATE
DESIGNED: KAP	DRAWN: SJC	
CHECKED: CAC	CHECKED: CAC	

INDIANA
DEPARTMENT OF TRANSPORTATION

PLAN SHEET
LINE "PR-EAE"
STA. 2706+00.00 TO STA. 2712+00.00

HORIZONTAL SCALE	BRIDGE FILE
1" = 20'	
VERTICAL SCALE	DESIGNATION
N/A	1400075
SURVEY BOOK	SHEETS
ELECTRONIC	of
CONTRACT	PROJECT
R-38526	1400075

pww://VANVA01PWINT01.parsons.com:Indiana State/Documents/1465-69 Interchange Design/30 - Design/01 - Parsons/CAD/Roadway/Sheets/1465-169 Sht_Plan_PR-EAE_02.dgn



End Construction
 P.O.E. Sta. 2715+43.57 "PR-EAE" =
 O.P.O.T. Sta. 157+96.42 "PR-A"
 75.25' Rt.

All stations are described from Line "PR-EAE" unless otherwise noted.

PARSONS See Legends Sheet for callout definitions.
 101 W. Ohio St., Suite 2121
 Indianapolis, IN 46204
 Bus (317) 616-1000
 Fax (317) 616-1033

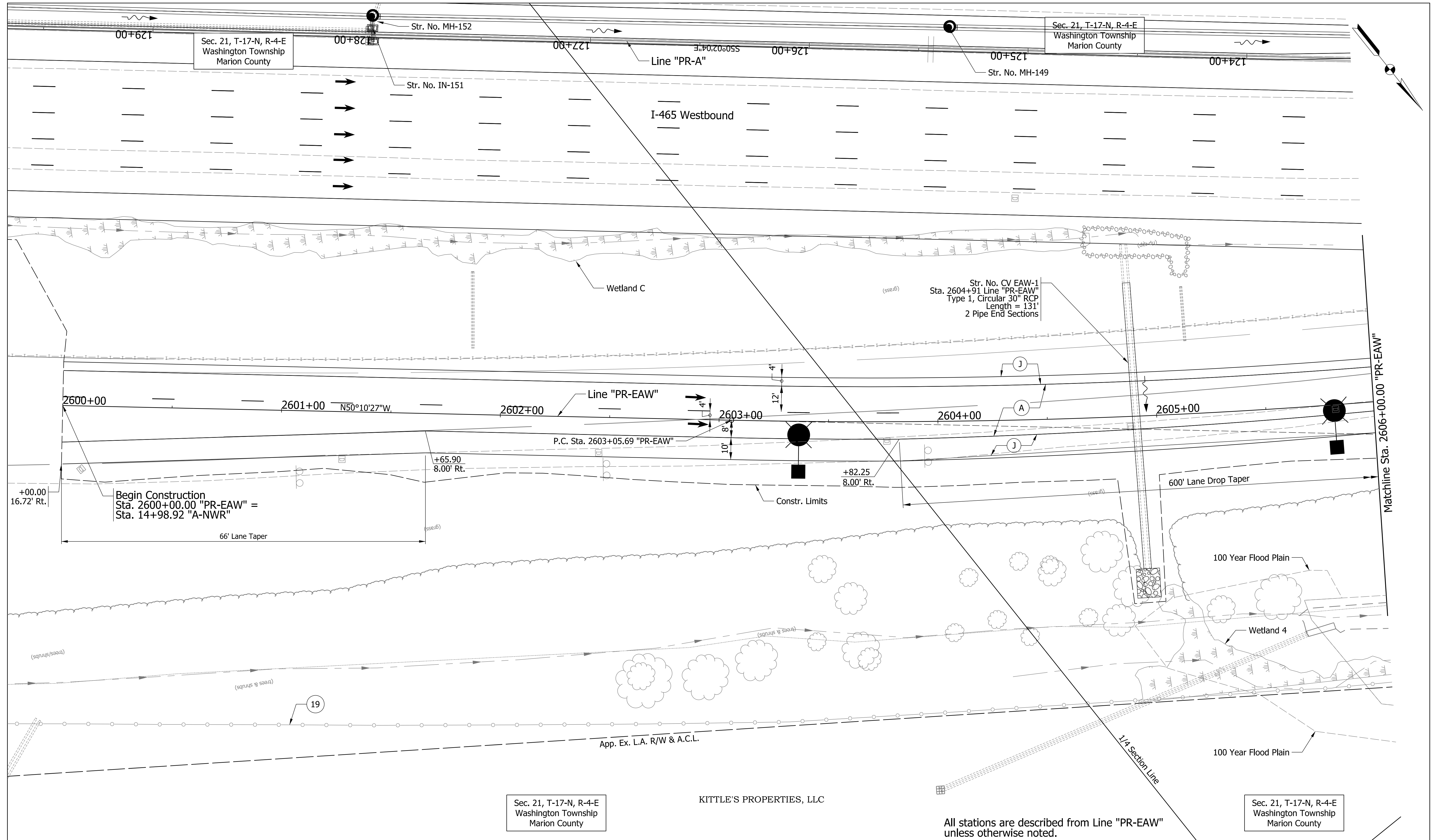


RECOMMENDED FOR APPROVAL	DESIGN ENGINEER	DATE
DESIGNED: KAP	DRAWN: SJG	
CHECKED: CAC	CHECKED: CAC	

INDIANA
 DEPARTMENT OF TRANSPORTATION
 PLAN SHEET
 LINE "PR-EAE"
 STA. 2712+00.00 TO STA. 2715+43.57

HORIZONTAL SCALE 1" = 20'	BRIDGE FILE
VERTICAL SCALE N/A	DESIGNATION 1400075
SURVEY BOOK ELECTRONIC	SHEETS of
CONTRACT R-38526	PROJECT 1400075

pww://VANVA01PWINT01.parsons.com:Indiana State/Documents/1465-69 Interchange Design/30 - Design/01 - Parsons/CAD/Roadway/Sheets/1465-169 Sht_Plan_PR-EAE_03.dgn



PARSONS
 101 W. Ohio St., Suite 2121
 Indianapolis, IN 46204
 Bus (317) 616-1000
 Fax (317) 616-1033

See Legends Sheet for callout definitions.

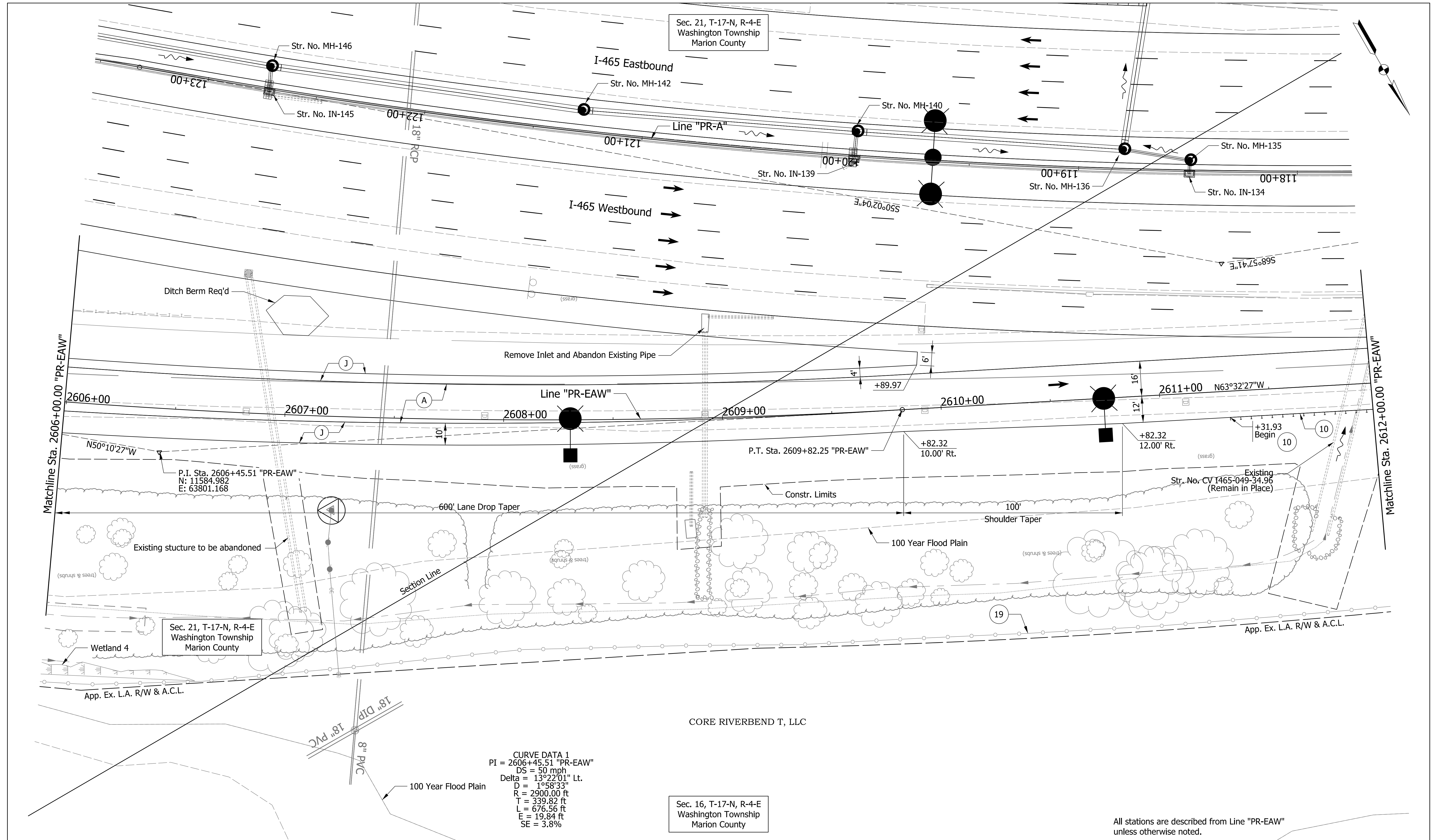


RECOMMENDED FOR APPROVAL	DESIGN ENGINEER	DATE
DESIGNED: KAP	DRAWN: SJC	
CHECKED: CAC	CHECKED: CAC	

INDIANA
 DEPARTMENT OF TRANSPORTATION
 PLAN SHEET
 LINE "PR-EAW"
 STA. 2600+00.00 TO STA. 2606+00.00

HORIZONTAL SCALE	BRIDGE FILE
1" = 20'	
VERTICAL SCALE	DESIGNATION
N/A	1400075
SURVEY BOOK	SHEETS
ELECTRONIC	of
CONTRACT	PROJECT
R-38526	1400075

pww://VANVA01PWINT01.parsons.com:Indiana State/Documents/1465-69 Interchange Design/30 - Design/01 - Parsons/CAD/Roadway/Sheets/1465-169 Sht_Plan_PR-EAW_01.dgn



Sec. 21, T-17-N, R-4-E
Washington Township
Marion County

Sec. 21, T-17-N, R-4-E
Washington Township
Marion County

Sec. 16, T-17-N, R-4-E
Washington Township
Marion County

CURVE DATA 1
PI = 2606+45.51 "PR-EAW"
DS = 50 mph
Delta = 13°22'01" Lt.
D = 1°58'33"
R = 2900.00 ft
T = 339.82 ft
L = 676.56 ft
E = 19.84 ft
SE = 3.8%

All stations are described from Line "PR-EAW" unless otherwise noted.

PARSONS

See Legends Sheet for callout definitions.

101 W. Ohio St., Suite 2121
Indianapolis, IN 46204
Bus (317) 616-1000
Fax (317) 616-1033



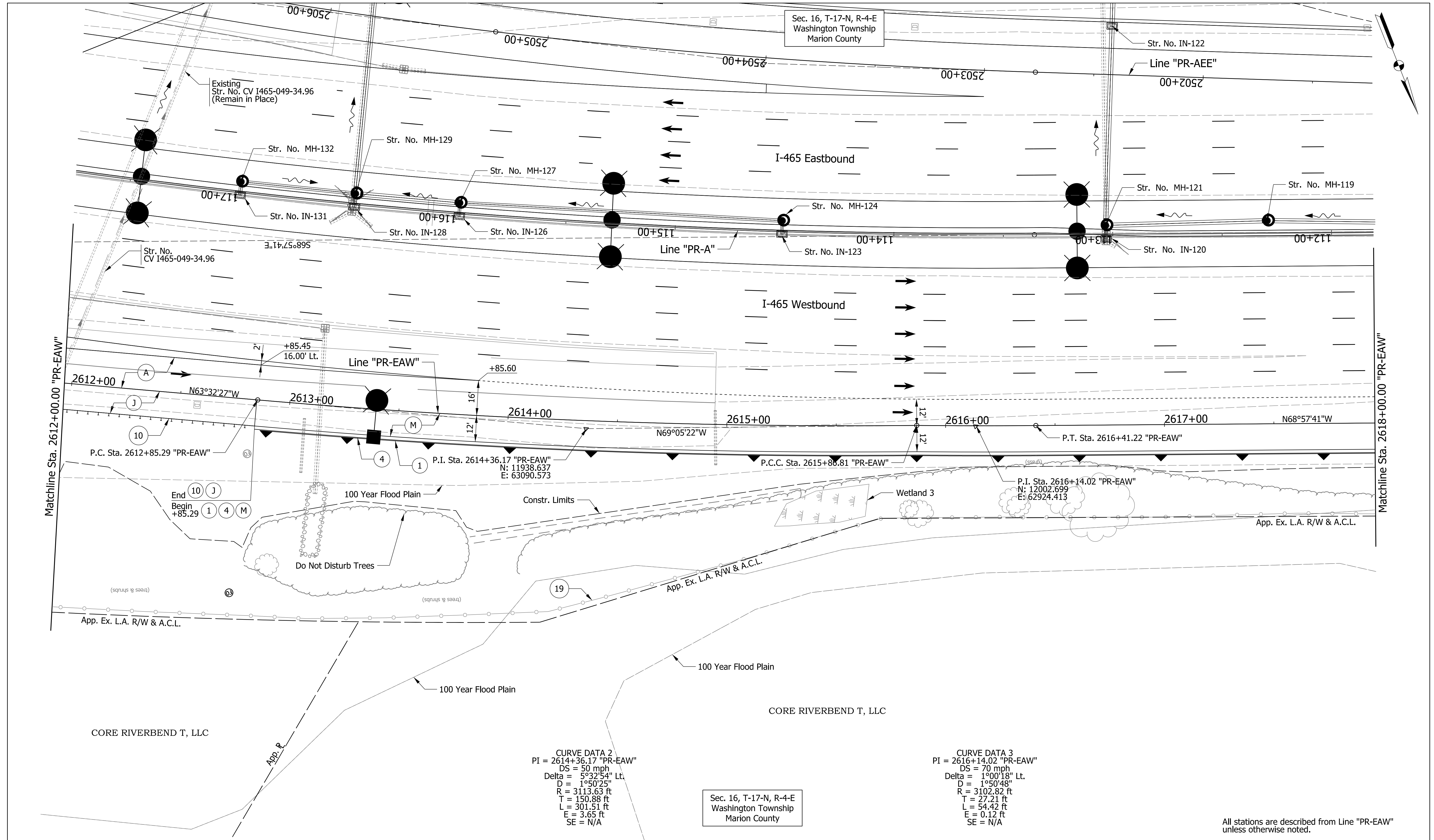
RECOMMENDED FOR APPROVAL	DESIGN ENGINEER	DATE
DESIGNED: KAP	DRAWN: SJC	
CHECKED: CAC	CHECKED: CAC	

INDIANA DEPARTMENT OF TRANSPORTATION

PLAN SHEET
LINE "PR-EAW"
STA. 2606+00.00 TO STA. 2612+00.00

HORIZONTAL SCALE 1" = 20'	BRIDGE FILE
VERTICAL SCALE N/A	DESIGNATION 1400075
SURVEY BOOK ELECTRONIC	SHEETS of
CONTRACT R-38526	PROJECT 1400075

pwr://VANVA01PWINT01.parsons.com:Indiana State/Documents/1465-69 Interchange Design/30 - Design/01 - Parsons/CAD/Roadway/Sheets/1465-169 Sht_Plan_PR-EAW_02.dgn



Sec. 16, T-17-N, R-4-E
Washington Township
Marion County

Sec. 16, T-17-N, R-4-E
Washington Township
Marion County

CURVE DATA 2
PI = 2614+36.17 "PR-EAW"
DS = 50 mph
Delta = 5°32'54" Lt.
D = 1°50'25"
R = 3113.63 ft
T = 150.88 ft
L = 301.51 ft
E = 3.65 ft
SE = N/A

CURVE DATA 3
PI = 2616+14.02 "PR-EAW"
DS = 70 mph
Delta = 1°00'18" Lt.
D = 1°50'48"
R = 3102.82 ft
T = 27.21 ft
L = 54.42 ft
E = 0.12 ft
SE = N/A

All stations are described from Line "PR-EAW" unless otherwise noted.

PARSONS See Legends Sheet for callout definitions.
101 W. Ohio St., Suite 2121
Indianapolis, IN 46204
Bus (317) 616-1000
Fax (317) 616-1033



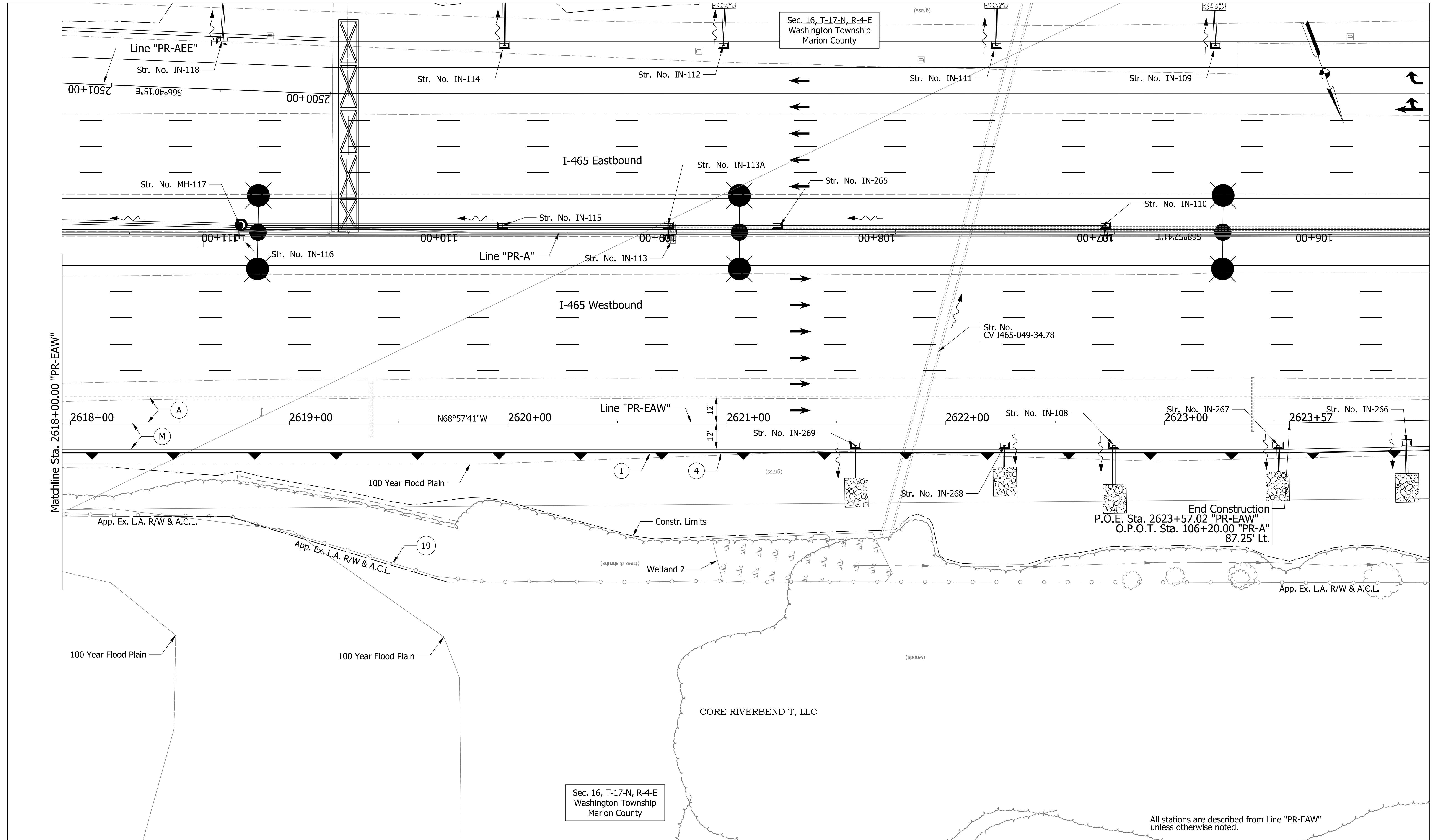
RECOMMENDED FOR APPROVAL	DESIGN ENGINEER	DATE
DESIGNED: KAP	DRAWN: SJC	
CHECKED: CAC	CHECKED: CAC	

INDIANA
DEPARTMENT OF TRANSPORTATION

PLAN SHEET
LINE "PR-EAW"
STA. 2612+00.00 TO STA. 2618+00.00

HORIZONTAL SCALE	BRIDGE FILE
1" = 20'	
VERTICAL SCALE	DESIGNATION
N/A	1400075
SURVEY BOOK	SHEETS
ELECTRONIC	of
CONTRACT	PROJECT
R-38526	1400075

pww://VANVA01PWINT01.parsons.com:Indiana State/Documents/1465-69 Interchange Design/30 - Design/01 - Parsons/CAD/Roadway/Sheets/1465-169 Sht_Plan_PR-EAW_03.dgn



PARSONS See Legends Sheet for callout definitions.
 101 W. Ohio St., Suite 2121
 Indianapolis, IN 46204
 Bus (317) 616-1000
 Fax (317) 616-1033



RECOMMENDED FOR APPROVAL	DESIGN ENGINEER	DATE
DESIGNED: KAP	DRAWN: SJC	
CHECKED: CAC	CHECKED: CAC	

INDIANA DEPARTMENT OF TRANSPORTATION
 PLAN SHEET
 LINE "PR-EAW"
 STA. 2618+00.00 TO STA. 2623+57.02

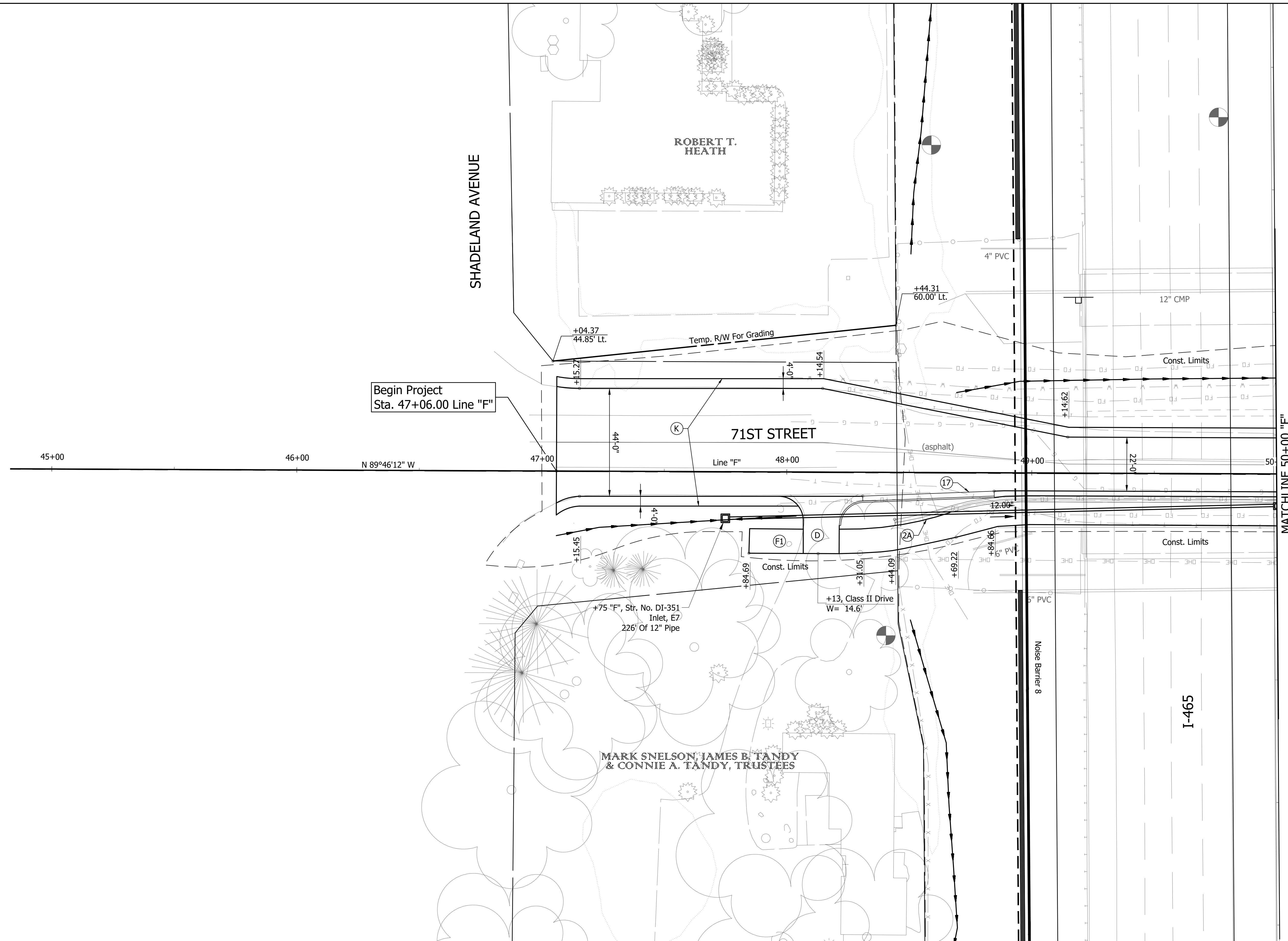
HORIZONTAL SCALE	BRIDGE FILE
1" = 20'	
VERTICAL SCALE	DESIGNATION
N/A	1400075
SURVEY BOOK	SHEETS
ELECTRONIC	of
CONTRACT	PROJECT
R-38526	1400075

All stations are described from Line "PR-EAW" unless otherwise noted.

pww://VANVA01PWINT01.parsons.com:Indiana State/Documents/1465-69 Interchange Design/30 - Design/01 - Parsons/CAD/Roadway/Sheets/1465-169 Sht_Plan_PR-EAW_04.dgn

File Name: P:\BR\14623\Road\Draw\Plans\Plan & Profile Line PRF.dwg Plot Date: 5/11/2020 Plotted By: Civil 3D User

- (2A) Concrete Barrier, Modified
- (17) Curb and Gutter, Concrete
- (D) HMA For Drives
- (K) Full Depth HMA - 71st Street
- (F1) HMA For Sidewalk
- (M) Milling, Asphalt, 1.5"
- (R) Resurfacing
- (R1) Approach Resurfacing



Begin Project
Sta. 47+06.00 Line "F"

MATCHLINE 50+00 "F"



8440 Allison Pointe Blvd.
Suite 200
Indianapolis, IN 46250
Phone 317-895-2585
www.ucindy.com



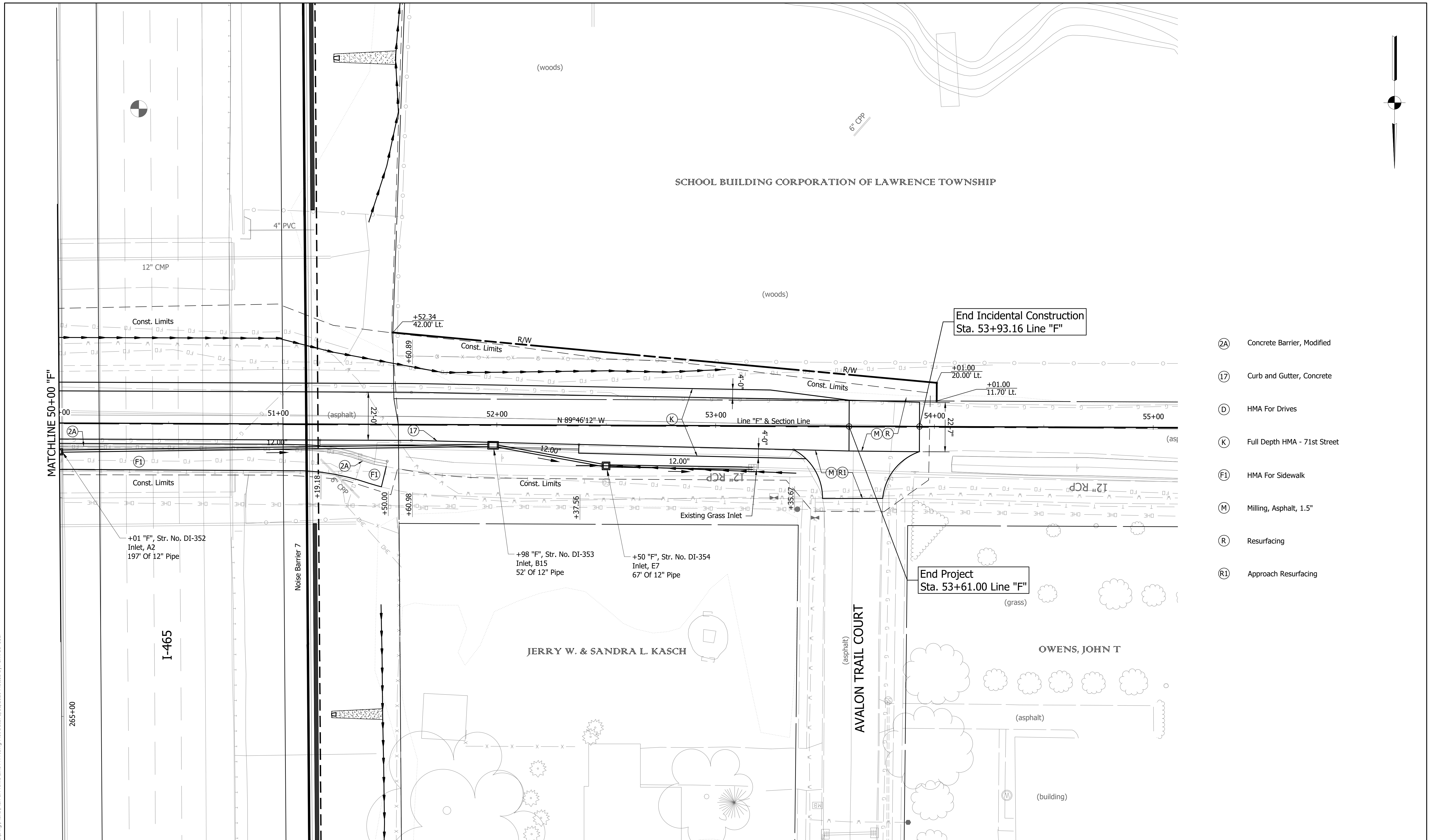
RECOMMENDED FOR APPROVAL		DESIGN ENGINEER	DATE
DESIGNED: HEK	DRAWN: JNII		
CHECKED: WRC	CHECKED: WRC		

INDIANA
DEPARTMENT OF TRANSPORTATION

PLAN
LINE "F"

HORIZONTAL SCALE	BRIDGE FILE
1" = 20'	
VERTICAL SCALE	DESIGNATION
N/A	1400075
SURVEY BOOK	SHEETS
	of
CONTRACT	PROJECT
R-38526	1400075

File Name: P:\BR\1623\Board\Draw\Plans\Plan & Profile Line PRF.dwg Plot Date: 5/11/2020 Plotted By: Civil 3D User



- Ⓐ Concrete Barrier, Modified
- Ⓙ Curb and Gutter, Concrete
- Ⓓ HMA For Drives
- Ⓚ Full Depth HMA - 71st Street
- Ⓛ HMA For Sidewalk
- Ⓜ Milling, Asphalt, 1.5"
- Ⓡ Resurfacing
- Ⓡ1 Approach Resurfacing



8440 Allison Pointe Blvd.
Suite 200
Indianapolis, IN 46250
Phone 317-895-2585
www.ucindy.com

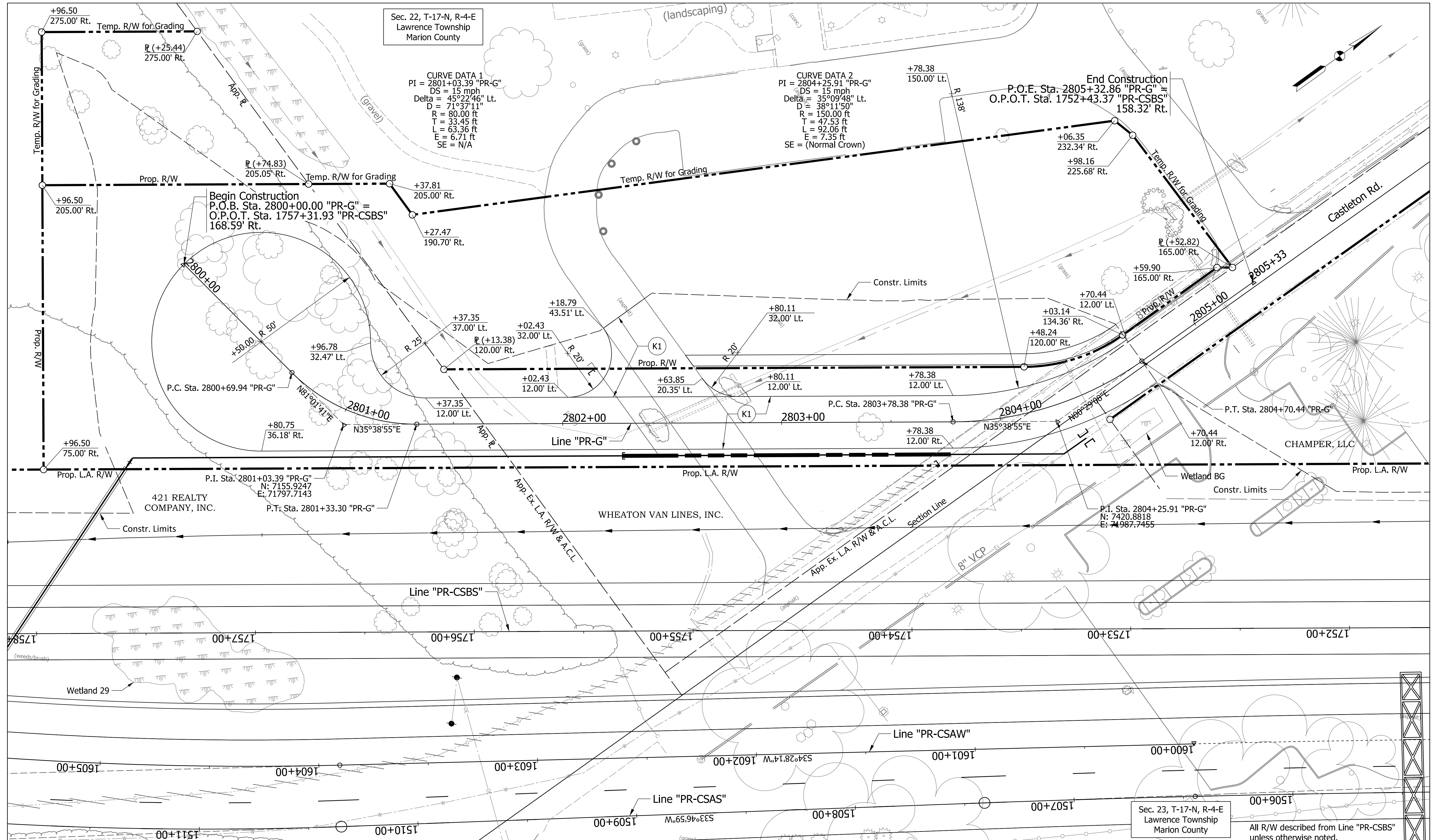


RECOMMENDED FOR APPROVAL		DESIGN ENGINEER	DATE
DESIGNED: HEK	DRAWN: JNII		
CHECKED: WRC	CHECKED: WRC		

INDIANA
DEPARTMENT OF TRANSPORTATION

PLAN
LINE "F"

HORIZONTAL SCALE	BRIDGE FILE
1" = 20'	
VERTICAL SCALE	DESIGNATION
N/A	1400075
SURVEY BOOK	SHEETS
	of
CONTRACT	PROJECT
R-38526	1400075



Sec. 22, T-17-N, R-4-E
Lawrence Township
Marion County

CURVE DATA 1
PI = 2801+03.39 "PR-G"
DS = 15 mph
Delta = 45°22'46" Lt.
D = 71°37'11"
R = 80.00 ft
T = 33.45 ft
L = 63.36 ft
E = 6.71 ft
SE = N/A

CURVE DATA 2
PI = 2804+25.91 "PR-G"
DS = 15 mph
Delta = 35°09'48" Lt.
D = 38°11'50"
R = 150.00 ft
T = 47.53 ft
L = 92.06 ft
E = 7.35 ft
SE = (Normal Crown)

Sec. 23, T-17-N, R-4-E
Lawrence Township
Marion County

PARSONS
101 W. Ohio St., Suite 2121
Indianapolis, IN 46204
Bus (317) 616-1000
Fax (317) 616-1033



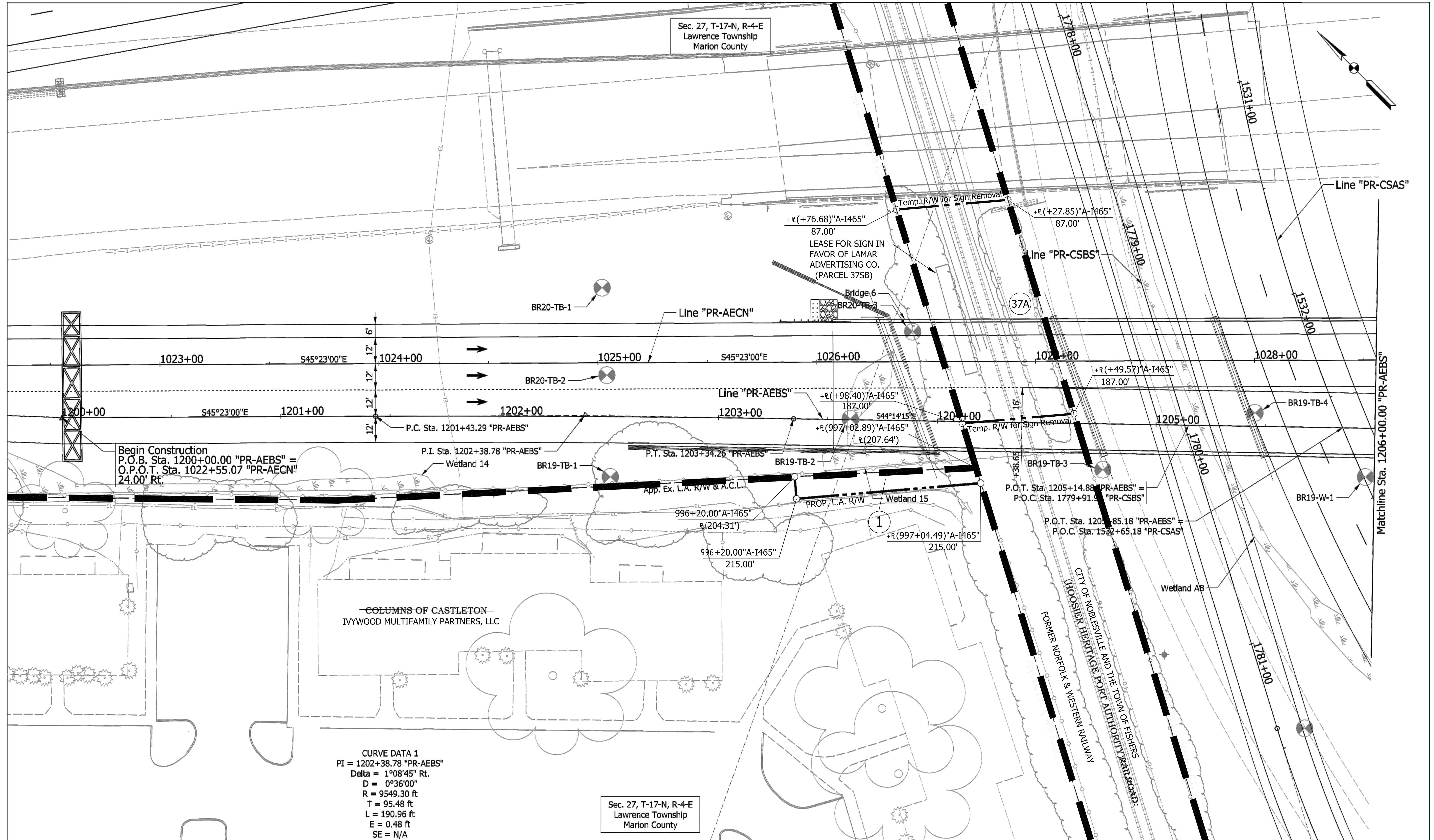
RECOMMENDED FOR APPROVAL	DESIGN ENGINEER	DATE
DESIGNED: KAP	DRAWN: SJC	
CHECKED: CAC	CHECKED: CAC	

INDIANA
DEPARTMENT OF TRANSPORTATION

PLAN SHEETS
LINE "PR-G"
STA. 2800+00.00 to STA. 2805+32.86

HORIZONTAL SCALE	BRIDGE FILE
1" = 20'	
VERTICAL SCALE	DESIGNATION
N/A	1400075
SURVEY BOOK	SHEETS
ELECTRONIC	of
CONTRACT	PROJECT
R-38526	1400075

pww://VANVA01PWINT01.parsons.com:Indiana State/Documents/1465-69 Interchange Design/30 - Design/01 - Parsons/CAD/Roadway/Sheets/1465-169 Sht_Plan_PR-G_01.dgn



Begin Construction
 P.O.B. Sta. 1200+00.00 "PR-AEBS" =
 O.P.O.T. Sta. 1022+55.07 "PR-AECN"
 24.00' Rt.

CURVE DATA 1
 PI = 1202+38.78 "PR-AEBS"
 Delta = 1°08'45" Rt.
 D = 0°36'00"
 R = 9549.30 ft
 T = 95.48 ft
 L = 190.96 ft
 E = 0.48 ft
 SE = N/A

Sec. 27, T-17-N, R-4-E
 Lawrence Township
 Marion County

PARSONS
 101 W. Ohio St., Suite 2121
 Indianapolis, IN 46204
 Bus (317) 616-1000
 Fax (317) 616-1033

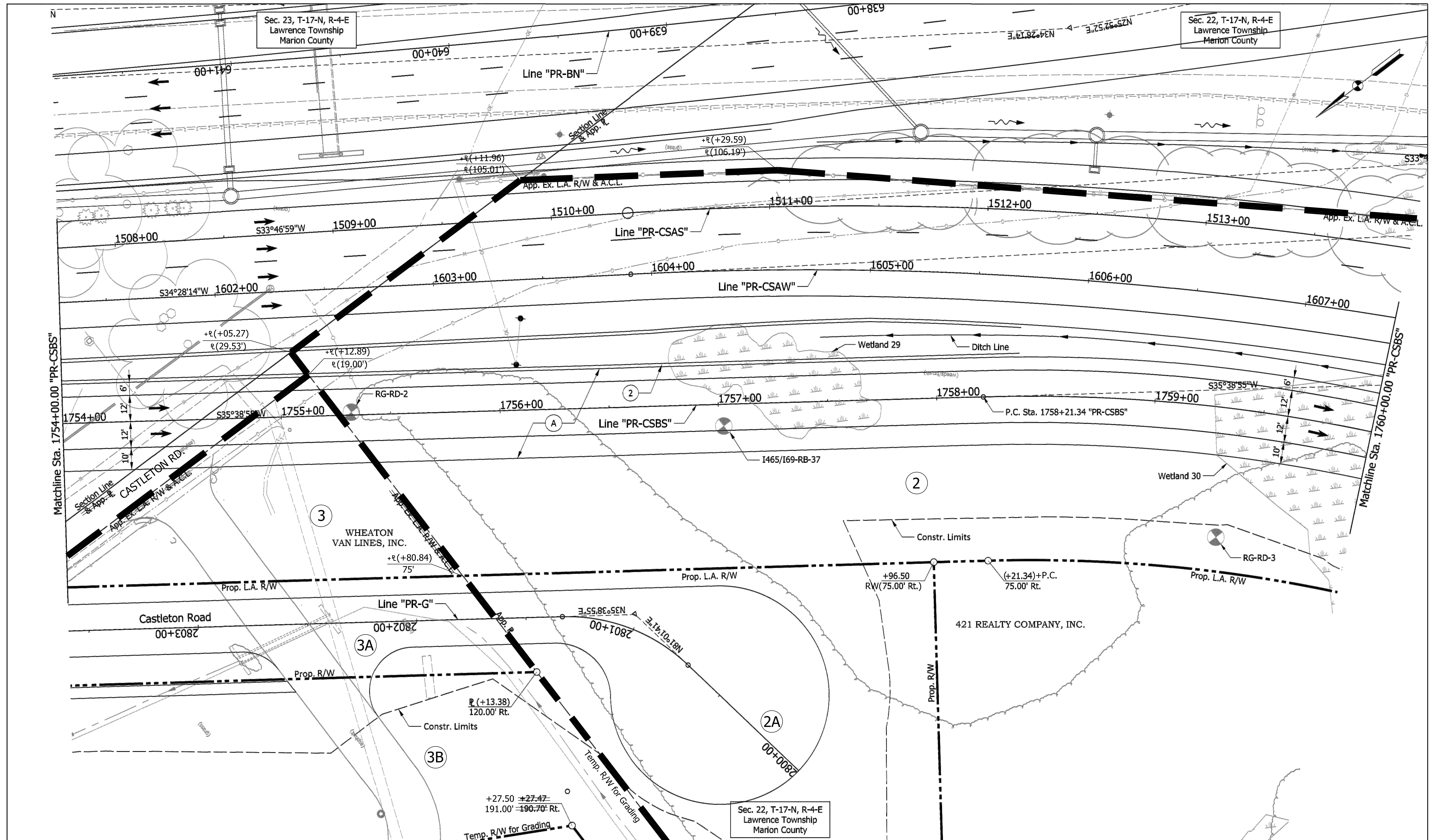


RECOMMENDED FOR APPROVAL	DESIGN ENGINEER	DATE
DESIGNED: KAP	DRAWN: SJC	
CHECKED: CAC	CHECKED: CAC	

INDIANA
 DEPARTMENT OF TRANSPORTATION
 PLAN SHEET
 LINE "PR-AEBS"
 STA. 1200+00.00 TO STA. 1206+00.00

HORIZONTAL SCALE	BRIDGE FILE
1" = 20'	
VERTICAL SCALE	DESIGNATION
N/A	1400075
SURVEY BOOK	SHEETS
ELECTRONIC	212 of 797
CONTRACT	PROJECT
R-38526	1400075

IP_PWP:dms22264\465-169 Sht_Plan_PR-AEBS_01.dgn



PARSONS
 101 W. Ohio St., Suite 2121
 Indianapolis, IN 46204
 Bus (317) 616-1000
 Fax (317) 616-1033

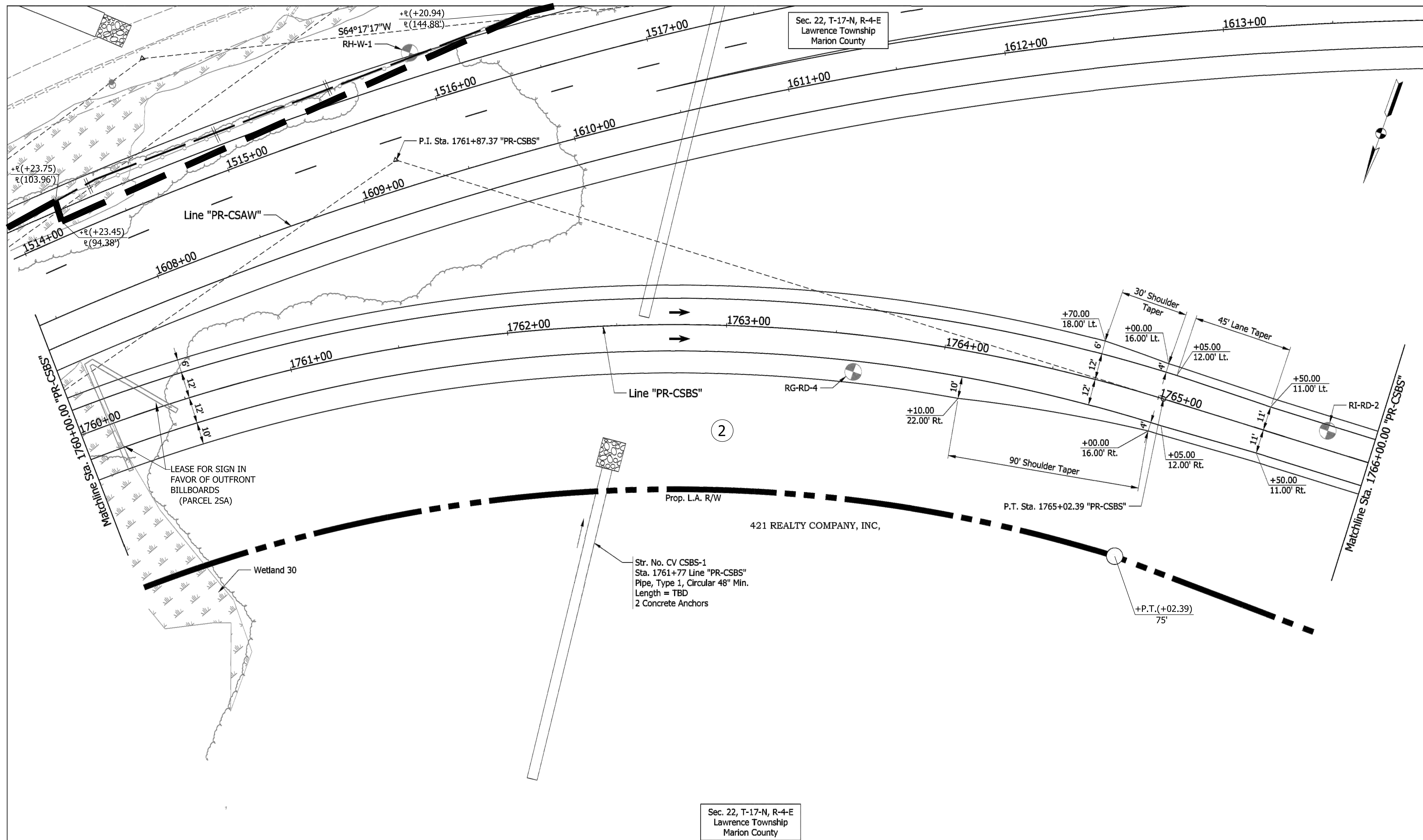


RECOMMENDED FOR APPROVAL	DESIGN ENGINEER	DATE
DESIGNED: KAP	DRAWN: SJC	
CHECKED: CAC	CHECKED: CAC	

INDIANA
 DEPARTMENT OF TRANSPORTATION
 PLAN SHEET
 LINE "PR-CSBS"
 STA. 1754+00.00 TO STA. 1760+00.00

HORIZONTAL SCALE	BRIDGE FILE
1" = 20'	
VERTICAL SCALE	DESIGNATION
N/A	1400075
SURVEY BOOK	SHEETS
ELECTRONIC	of
CONTRACT	PROJECT
R-38526	1400075

IP_PWP:dms22264\1465-169 Sht_Plan_PR-CSBS_10.dgn



Sec. 22, T-17-N, R-4-E
Lawrence Township
Marion County

PARSONS
101 W. Ohio St., Suite 2121
Indianapolis, IN 46204
Bus (317) 616-1000
Fax (317) 616-1033



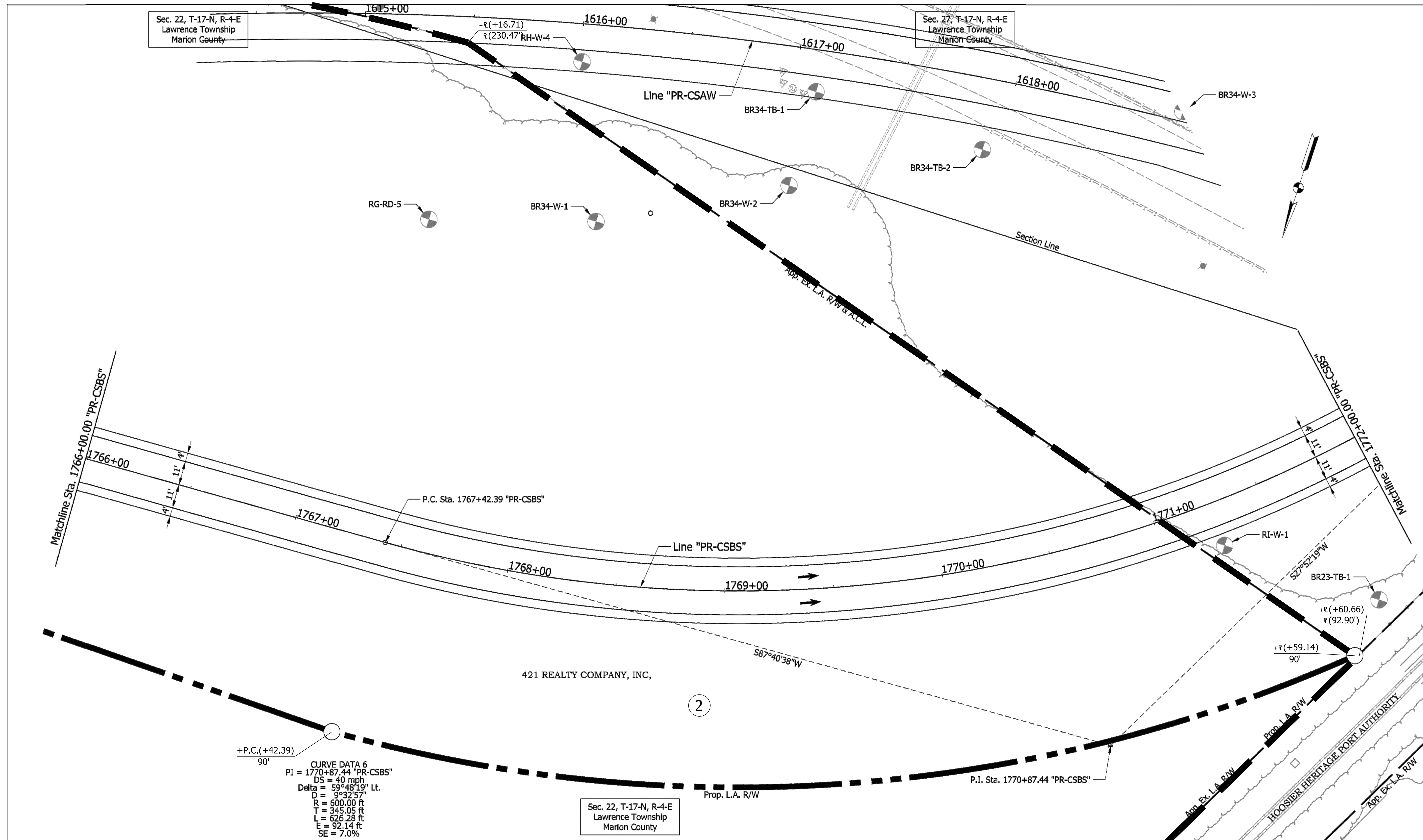
RECOMMENDED FOR APPROVAL	DESIGN ENGINEER	DATE
DESIGNED: KAP	DRAWN: SJC	
CHECKED: CAC	CHECKED: CAC	

INDIANA
DEPARTMENT OF TRANSPORTATION

PLAN SHEET
LINE "PR-CSBS"
STA. 1760+00.00 TO STA. 1766+00.00

HORIZONTAL SCALE	BRIDGE FILE
1" = 20'	
VERTICAL SCALE	DESIGNATION
N/A	1400075
SURVEY BOOK	SHEETS
ELECTRONIC	45 of 58
CONTRACT	PROJECT
R-38526	1400075

IP_PWP:dms22264\1465-169 Sht_Plan_PR-CSBS_11.dgn



+P.C.(+42.39)
90'
CURVE DATA 6
PI = 1770+87.44 "PR-CSBS"
DS = 40 mph
Delta = 59°48'19" Lt.
D = 9°32'57"
R = 600.00 ft
T = 345.05 ft
L = 626.28 ft
E = 92.14 ft
SE = 7.0%

Sec. 22, T-17-N, R-4-E
Lawrence Township
Marion County

PARSONS
101 W. Ohio St., Suite 2121
Indianapolis, IN 46204
Bus (317) 616-1000
Fax (317) 616-1033



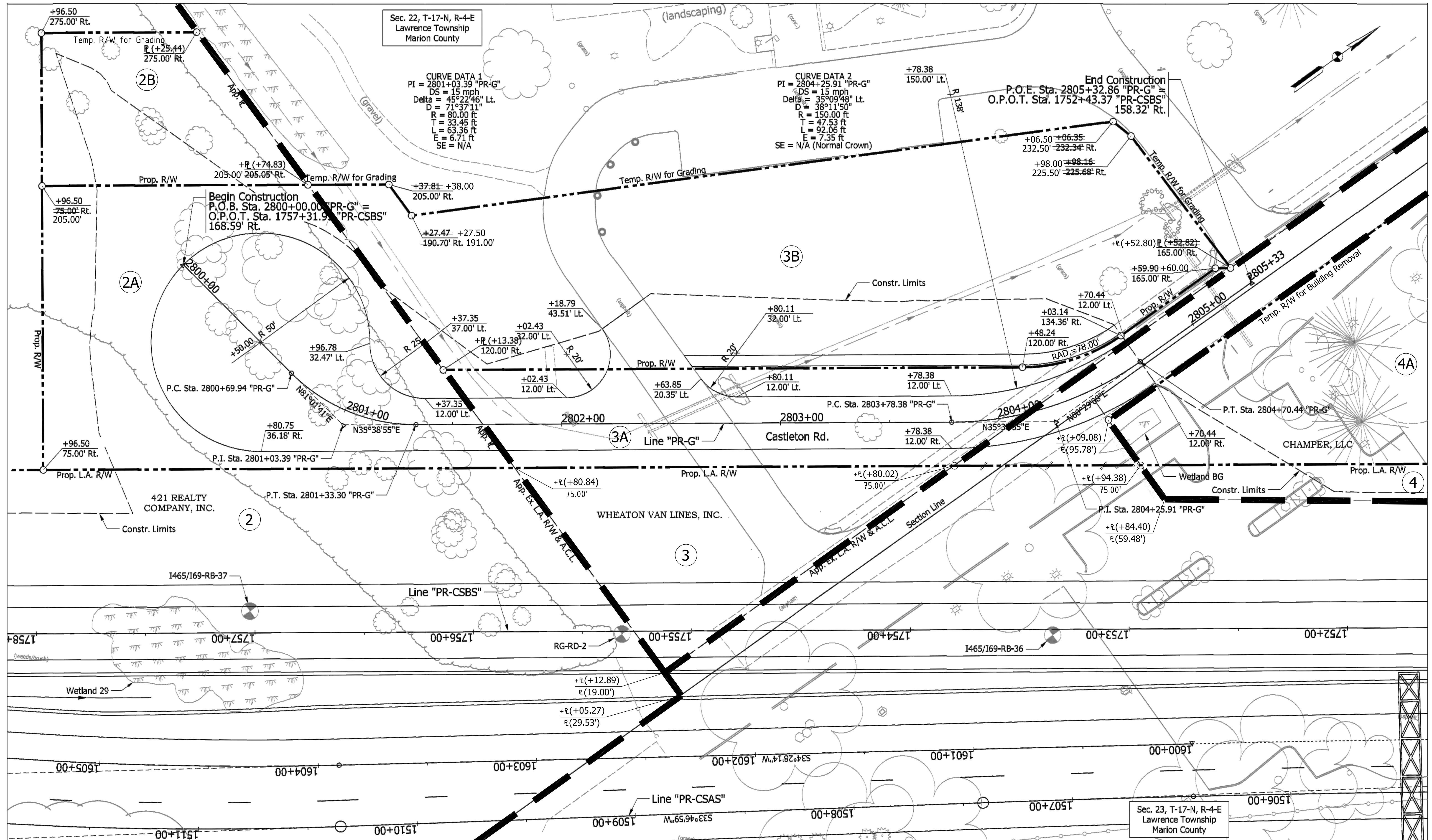
RECOMMENDED FOR APPROVAL	DESIGN ENGINEER	DATE
DESIGNED: KAP	DRAWN: SJC	
CHECKED: CAC	CHECKED: CAC	

INDIANA
DEPARTMENT OF TRANSPORTATION

PLAN SHEET
LINE "PR-CSBS"
STA. 1766+00.00 TO STA. 1772+00.00

HORIZONTAL SCALE 1" = 20'	BRIDGE FILE
VERTICAL SCALE N/A	DESIGNATION 1400075
SURVEY BOOK ELECTRONIC	SHEETS 46 of 58
CONTRACT R-38526	PROJECT 1400075

IP_PWP:dms22264\465-169_Sht_Plan_PR-CSBS_12.dgn



PARSONS
101 W. Ohio St., Suite 2121
Indianapolis, IN 46204
Bus (317) 616-1000
Fax (317) 616-1033



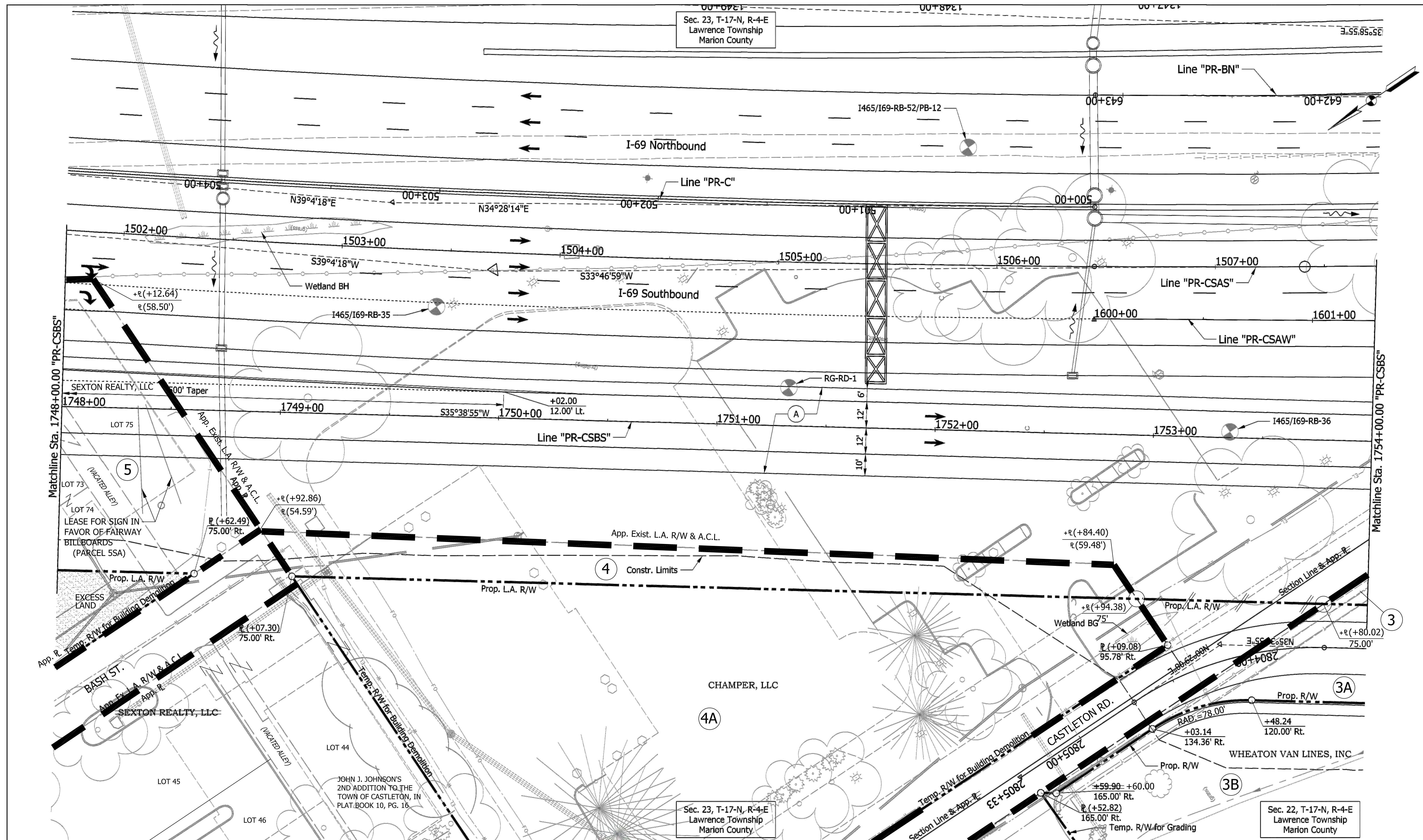
RECOMMENDED FOR APPROVAL	DESIGN ENGINEER	DATE
DESIGNED: KAP	DRAWN: SJC	
CHECKED: CAC	CHECKED: CAC	

INDIANA
DEPARTMENT OF TRANSPORTATION

PLAN SHEETS
LINE "PR-G"
STA. 2800+00.00 to STA. 2805+32.86

HORIZONTAL SCALE 1" = 20'	BRIDGE FILE
VERTICAL SCALE N/A	DESIGNATION 1400075
SURVEY BOOK ELECTRONIC CONTRACT R-38526	SHEETS of PROJECT 1400075

IP_PWP:dms22264\1465-169 Sht_Plan_PR-G_01.dgn



PARSONS
 101 W. Ohio St., Suite 2121
 Indianapolis, IN 46204
 Bus (317) 616-1000
 Fax (317) 616-1033

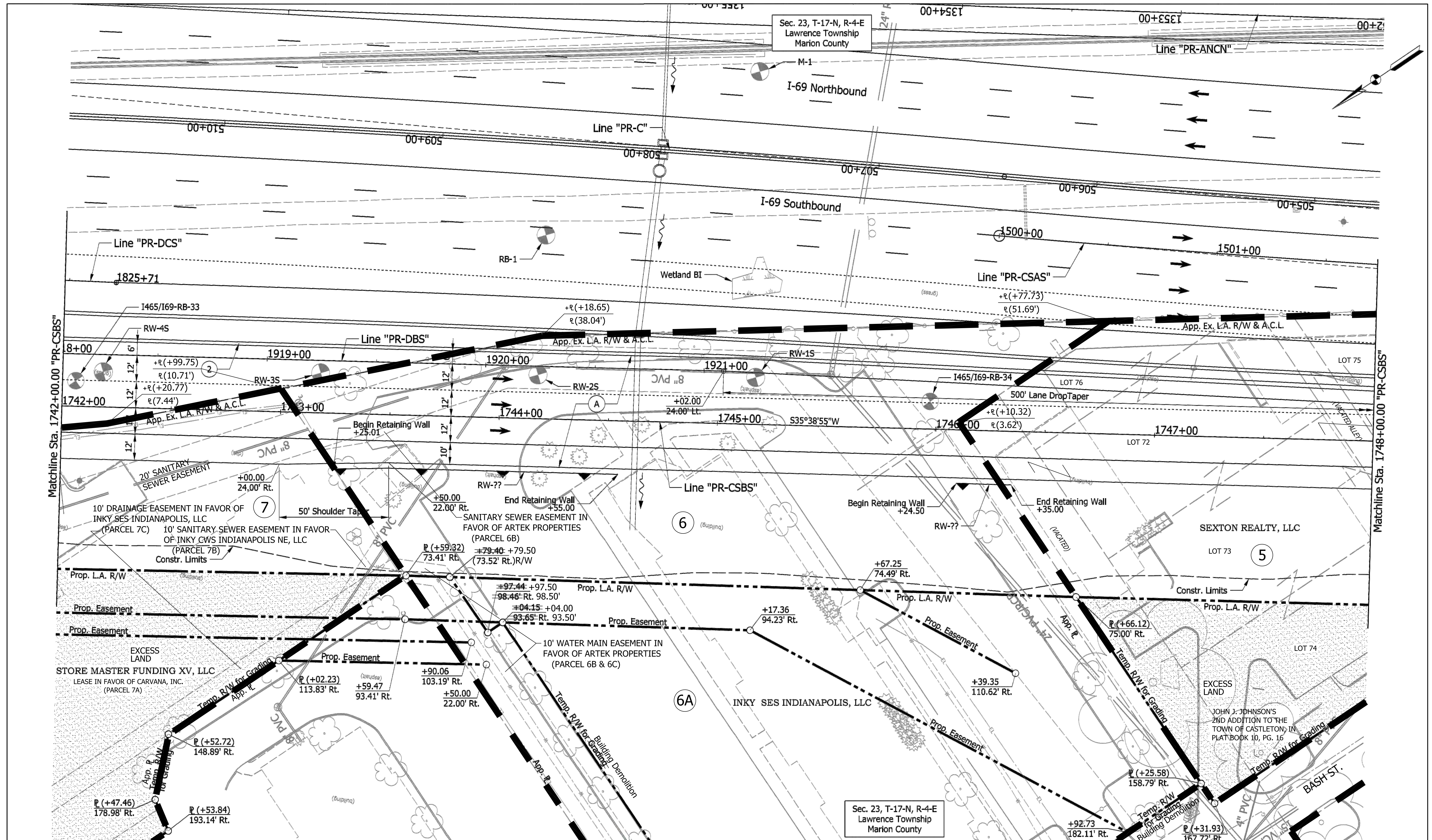


RECOMMENDED FOR APPROVAL	DESIGN ENGINEER	DATE
DESIGNED: KAP	DRAWN: SJC	
CHECKED: CAC	CHECKED: CAC	

INDIANA
 DEPARTMENT OF TRANSPORTATION
 PLAN SHEET
 LINE "PR-CSBS"
 STA. 1748+00.00 TO STA. 1754+00.00

HORIZONTAL SCALE	BRIDGE FILE
1" = 20'	
VERTICAL SCALE	DESIGNATION
N/A	1400075
SURVEY BOOK	SHEETS
ELECTRONIC	of
CONTRACT	PROJECT
R-38526	1400075

IP_PWP:dms22264\1465-169_Sht_Plan_PR-CSBS_09.dgn



PARSONS
 101 W. Ohio St., Suite 2121
 Indianapolis, IN 46204
 Bus (317) 616-1000
 Fax (317) 616-1033

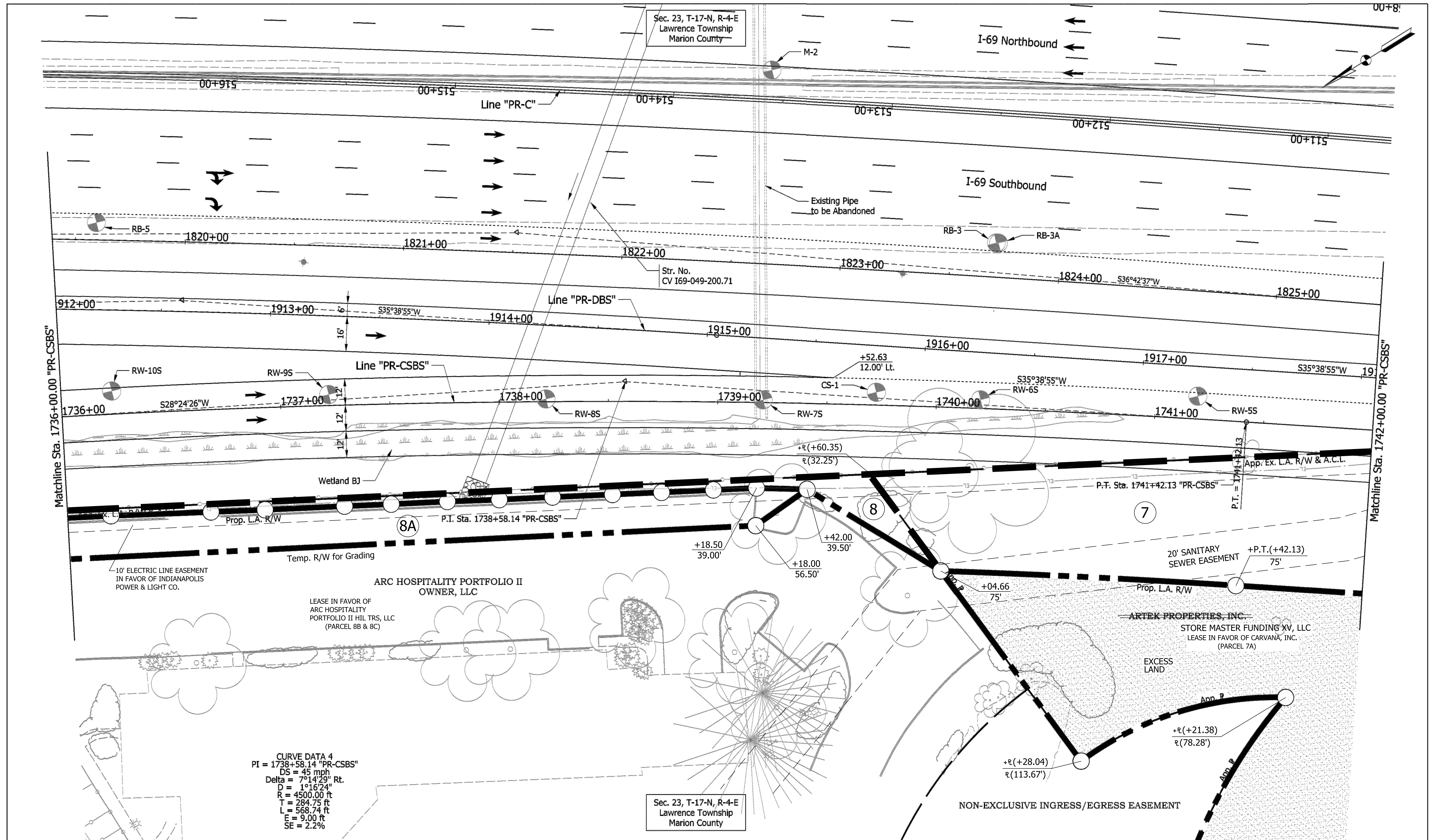


RECOMMENDED FOR APPROVAL	DESIGN ENGINEER	DATE
DESIGNED: KAP	DRAWN: SJC	
CHECKED: CAC	CHECKED: CAC	

INDIANA
 DEPARTMENT OF TRANSPORTATION
 PLAN SHEET
 LINE "PR-CSBS"
 STA. 1742+00.00 TO STA. 1748+00.00

HORIZONTAL SCALE	BRIDGE FILE
1" = 20'	
VERTICAL SCALE	DESIGNATION
N/A	1400075
SURVEY BOOK	SHEETS
ELECTRONIC	of
CONTRACT	PROJECT
R-38526	1400075

IP_PWP:dms22264\1465-169_Sht_Plan_PR-CSBS_08.dgn



CURVE DATA 4
 PI = 1738+58.14 "PR-CSBS"
 DS = 45 mph
 Delta = 7°14'29" Rt.
 D = 1°16'24"
 R = 4500.00 ft
 T = 284.75 ft
 L = 568.74 ft
 E = 9.00 ft
 SE = 2.2%

PARSONS
 101 W. Ohio St., Suite 2121
 Indianapolis, IN 46204
 Bus (317) 616-1000
 Fax (317) 616-1033

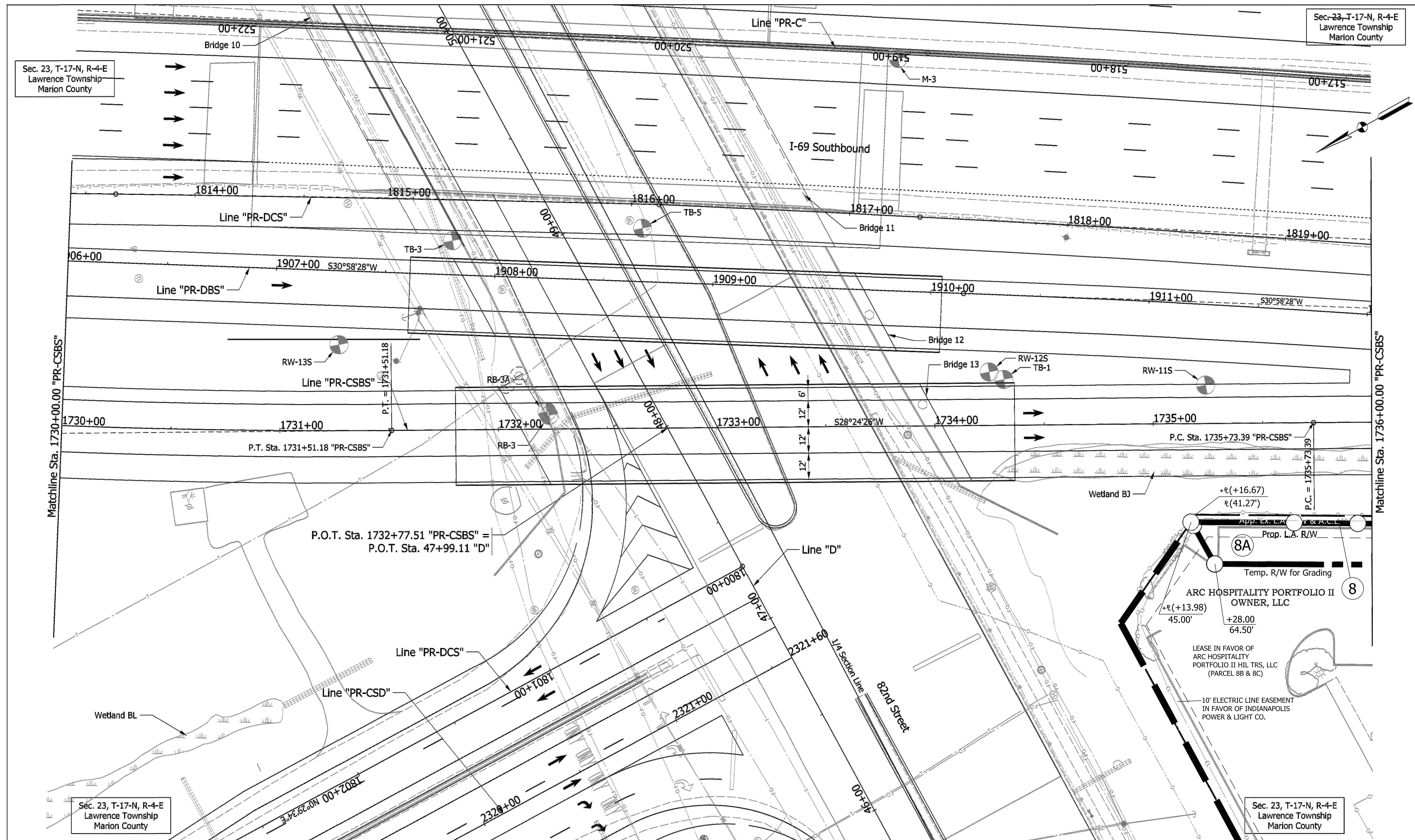


RECOMMENDED FOR APPROVAL	DESIGN ENGINEER	DATE
DESIGNED: KAP	DRAWN: SJC	
CHECKED: CAC	CHECKED: CAC	

INDIANA
 DEPARTMENT OF TRANSPORTATION
 PLAN SHEET
 LINE "PR-CSBS"
 STA. 1736+00.00 TO STA. 1742+00.00

HORIZONTAL SCALE	BRIDGE FILE
1" = 20'	
VERTICAL SCALE	DESIGNATION
N/A	1400075
SURVEY BOOK	SHEETS
ELECTRONIC	41 of 58
CONTRACT	PROJECT
R-38526	1400075

IP_PWP:dms22264\465-169_Sht_Plan_PR-CSBS_07.dgn



PARSONS
 101 W. Ohio St., Suite 2121
 Indianapolis, IN 46204
 Bus (317) 616-1000
 Fax (317) 616-1033

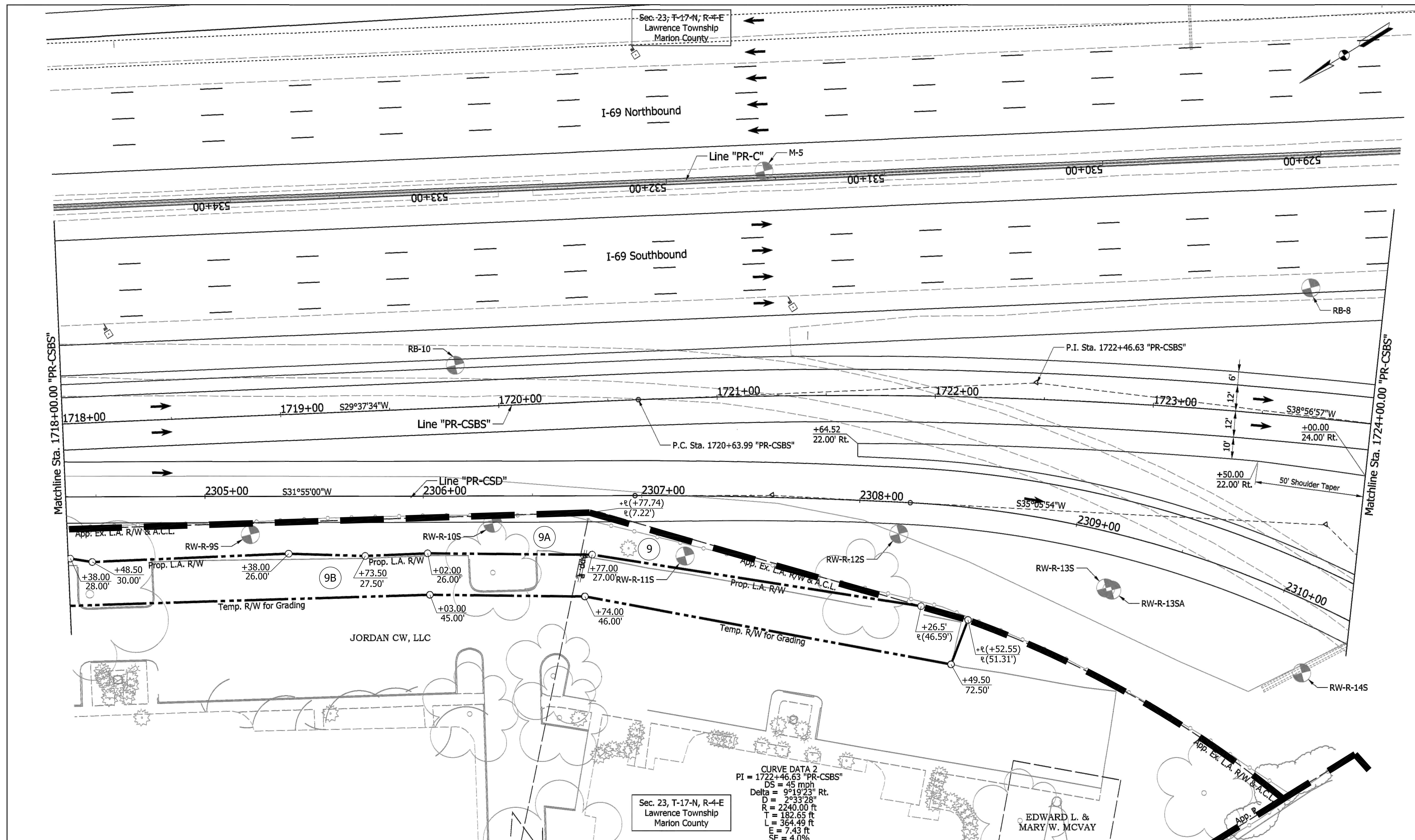


RECOMMENDED FOR APPROVAL	DESIGN ENGINEER	DATE
DESIGNED: KAP	DRAWN: SJC	
CHECKED: CAC	CHECKED: CAC	

INDIANA
 DEPARTMENT OF TRANSPORTATION
 PLAN SHEET
 LINE "PR-CSBS"
 STA. 1730+00.00 TO STA. 1736+00.00

HORIZONTAL SCALE	BRIDGE FILE
1" = 20'	
VERTICAL SCALE	DESIGNATION
N/A	1400075
SURVEY BOOK	SHEETS
ELECTRONIC	40 of 58
CONTRACT	PROJECT
R-38526	1400075

IP_PWP:dms22264\1465-169 Sht_Plan_PR-CSBS_06.dgn



PARSONS
 101 W. Ohio St., Suite 2121
 Indianapolis, IN 46204
 Bus (317) 616-1000
 Fax (317) 616-1033

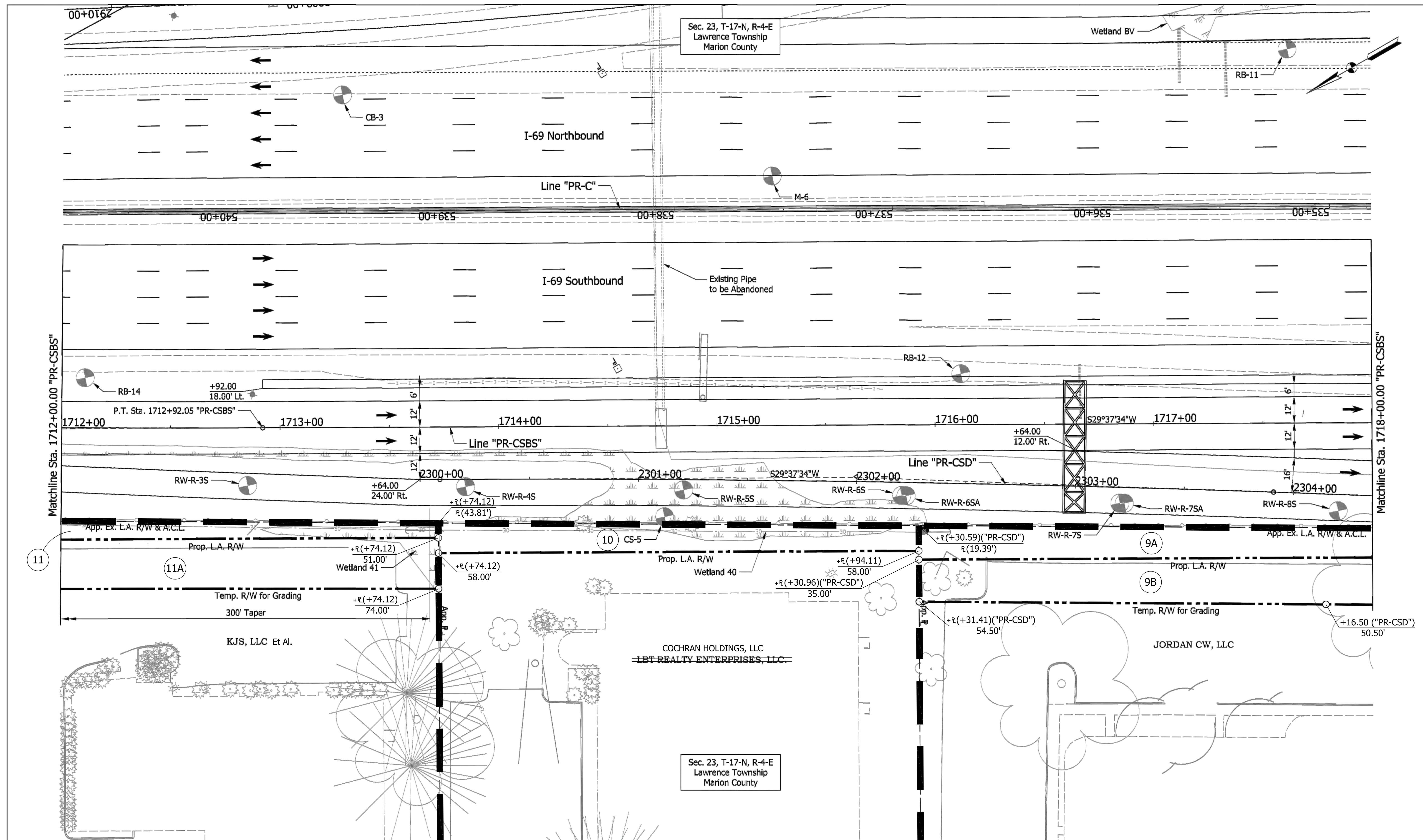


RECOMMENDED FOR APPROVAL	DESIGN ENGINEER	DATE
DESIGNED: KAP	DRAWN: SJC	
CHECKED: CAC	CHECKED: CAC	

INDIANA
 DEPARTMENT OF TRANSPORTATION
 PLAN SHEET
 LINE "PR-CSBS"
 STA. 1718+00.00 TO STA. 1724+00.00

HORIZONTAL SCALE	BRIDGE FILE
1" = 20'	
VERTICAL SCALE	DESIGNATION
N/A	1400075
SURVEY BOOK	SHEETS
ELECTRONIC	of
CONTRACT	PROJECT
R-38526	1400075

IP_PWP:dms22264\1465-169 Sht_Plan_PR-CSBS_04.dgn



PARSONS
 101 W. Ohio St., Suite 2121
 Indianapolis, IN 46204
 Bus (317) 616-1000
 Fax (317) 616-1033

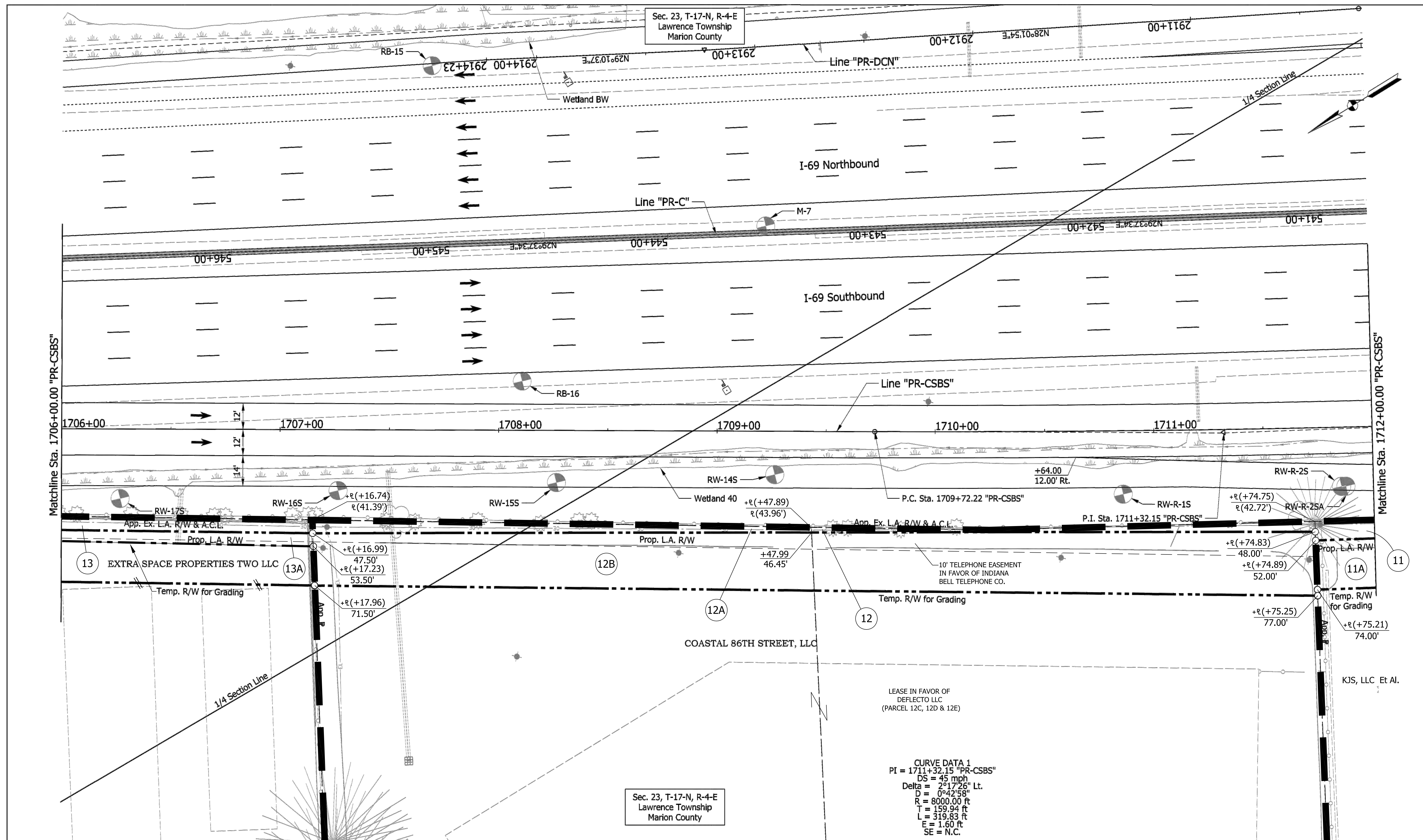


RECOMMENDED FOR APPROVAL	DESIGN ENGINEER	DATE
DESIGNED: KAP	DRAWN: SJC	
CHECKED: CAC	CHECKED: CAC	

INDIANA
 DEPARTMENT OF TRANSPORTATION
 PLAN SHEET
 LINE "PR-CSBS"
 STA. 1712+00.00 TO STA. 1718+00.00

HORIZONTAL SCALE	BRIDGE FILE
1" = 20'	
VERTICAL SCALE	DESIGNATION
N/A	1400075
SURVEY BOOK	SHEETS
ELECTRONIC	of
CONTRACT	PROJECT
R-38526	1400075

IP_PWP:dms22264\465-169_Sht_Plan_PR-CSBS_03.dgn



PARSONS

101 W. Ohio St., Suite 2121
 Indianapolis, IN 46204
 Bus (317) 616-1000
 Fax (317) 616-1033



Sec. 23, T-17-N, R-4-E
 Lawrence Township
 Marion County

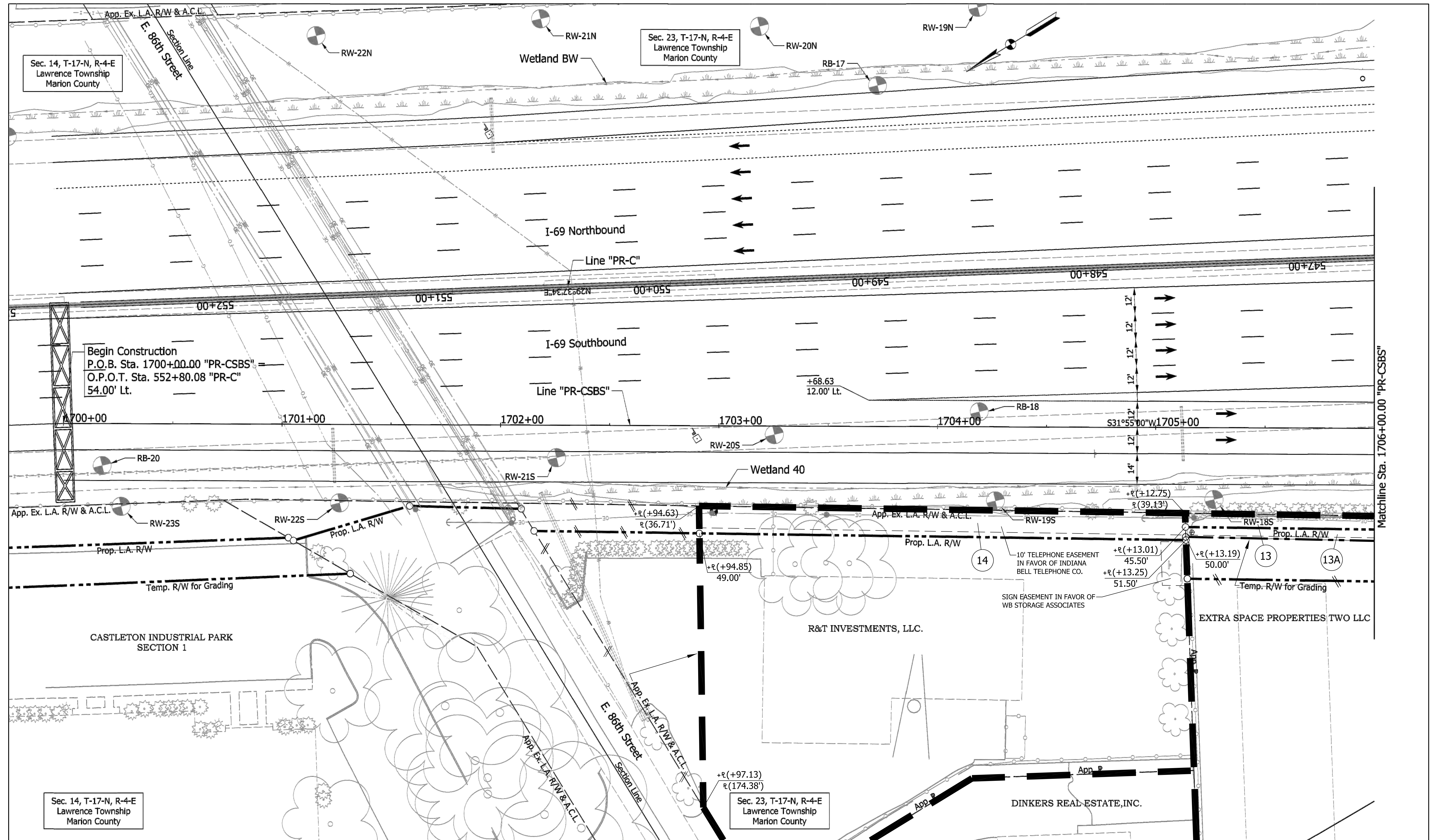
RECOMMENDED FOR APPROVAL	DESIGN ENGINEER	DATE
DESIGNED: KAP	DRAWN: SJC	
CHECKED: CAC	CHECKED: CAC	

INDIANA
 DEPARTMENT OF TRANSPORTATION

PLAN SHEET
 LINE "PR-CSBS"
 STA. 1706+00.00 TO STA. 1712+00.00

HORIZONTAL SCALE	BRIDGE FILE
1" = 20'	
VERTICAL SCALE	DESIGNATION
N/A	1400075
SURVEY BOOK	SHEETS
ELECTRONIC	of
CONTRACT	PROJECT
R-38526	1400075

IP_PWP:dms22264\465-169 Sht_Plan_PR-CSBS_02.dgn



PARSONS
 101 W. Ohio St., Suite 2121
 Indianapolis, IN 46204
 Bus (317) 616-1000
 Fax (317) 616-1033

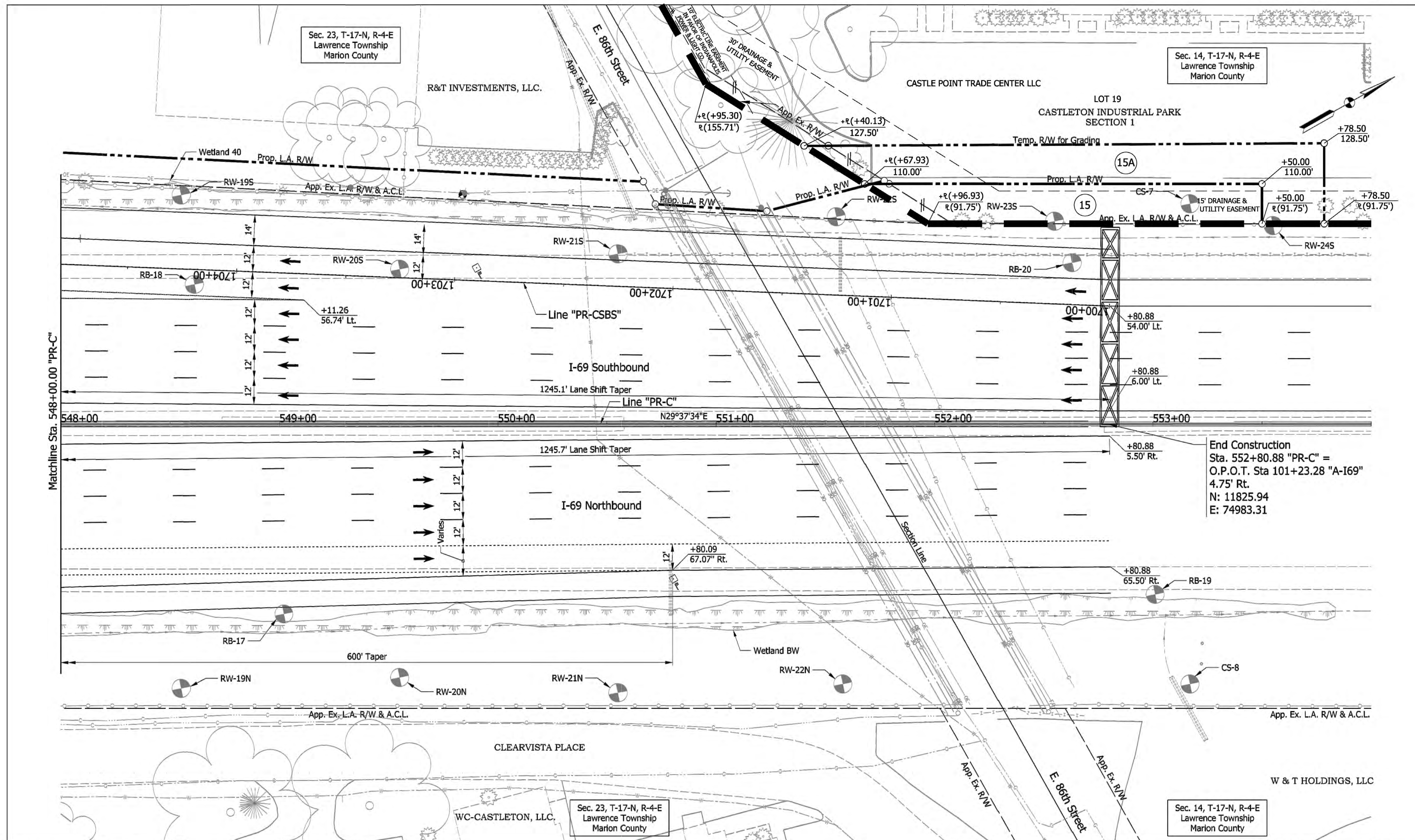


RECOMMENDED FOR APPROVAL	DESIGN ENGINEER	DATE
DESIGNED: KAP	DRAWN: SJC	
CHECKED: CAC	CHECKED: CAC	

INDIANA
 DEPARTMENT OF TRANSPORTATION
 PLAN SHEET
 LINE "PR-CSBS"
 STA. 1700+00.00 TO STA. 1706+00.00

HORIZONTAL SCALE	BRIDGE FILE
1" = 20'	
VERTICAL SCALE	DESIGNATION
N/A	1400075
SURVEY BOOK	SHEETS
ELECTRONIC	of
CONTRACT	PROJECT
R-38526	1400075

IP_PWP:dms22264\1465-169_Sht_Plan_PR-CSBS_01.dgn



End Construction
 Sta. 552+80.88 "PR-C" =
 O.P.O.T. Sta 101+23.28 "A-169"
 4.75' Rt.
 N: 11825.94
 E: 74983.31

PARSONS
 101 W. Ohio St., Suite 2121
 Indianapolis, IN 46204
 Bus (317) 616-1000
 Fax (317) 616-1033

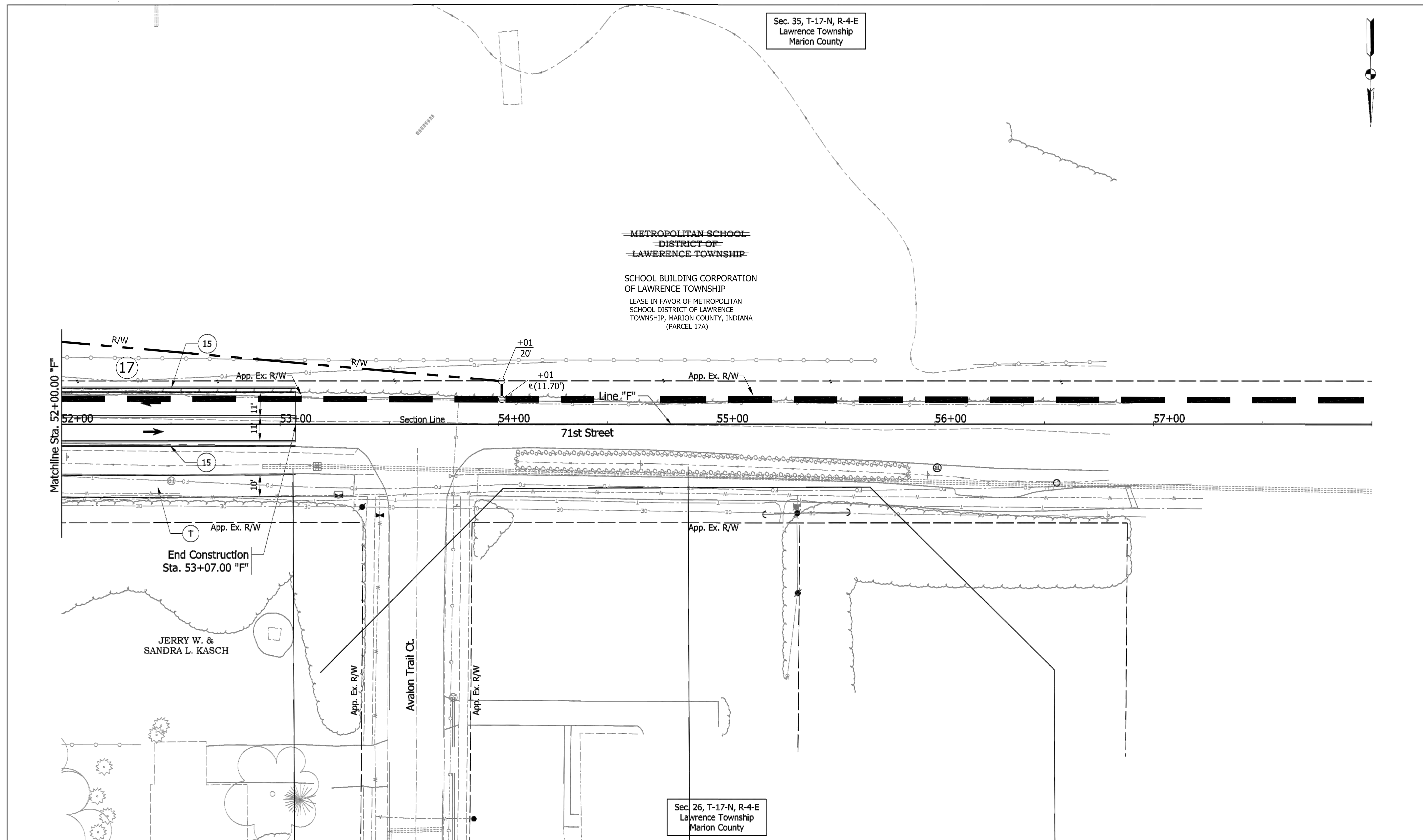


RECOMMENDED FOR APPROVAL	DESIGN ENGINEER	DATE
DESIGNED: KAP	DRAWN: SJC	
CHECKED: CAC	CHECKED: CAC	

INDIANA
 DEPARTMENT OF TRANSPORTATION
 PLAN SHEET
 LINE "PR-C"
 STA. 548+00.00 TO STA. 552+80.88

HORIZONTAL SCALE	BRIDGE FILE
1" = 20'	
VERTICAL SCALE	DESIGNATION
N/A	1400075
SURVEY BOOK	SHEETS
ELECTRONIC	of
CONTRACT	PROJECT
R-38526	1400075

IP_PWP:dms22264\465-169 Sht_Plan_PR-C_09.dgn



PARSONS
101 W. Ohio St., Suite 2121
Indianapolis, IN 46204
Bus (317) 616-1000
Fax (317) 616-1033

- (T) HMA for Sidewalk
- (15) Concrete Curb & Gutter

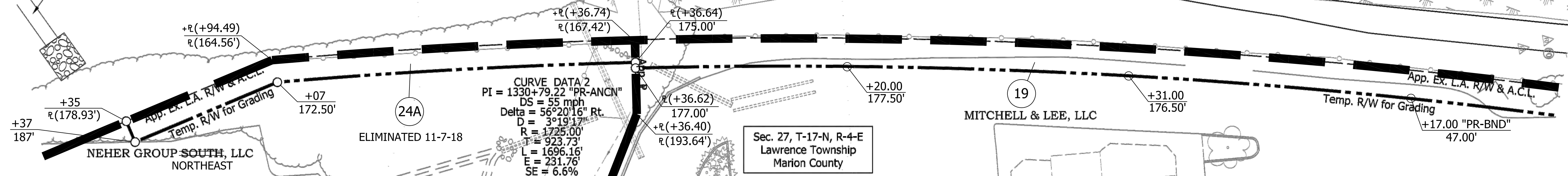
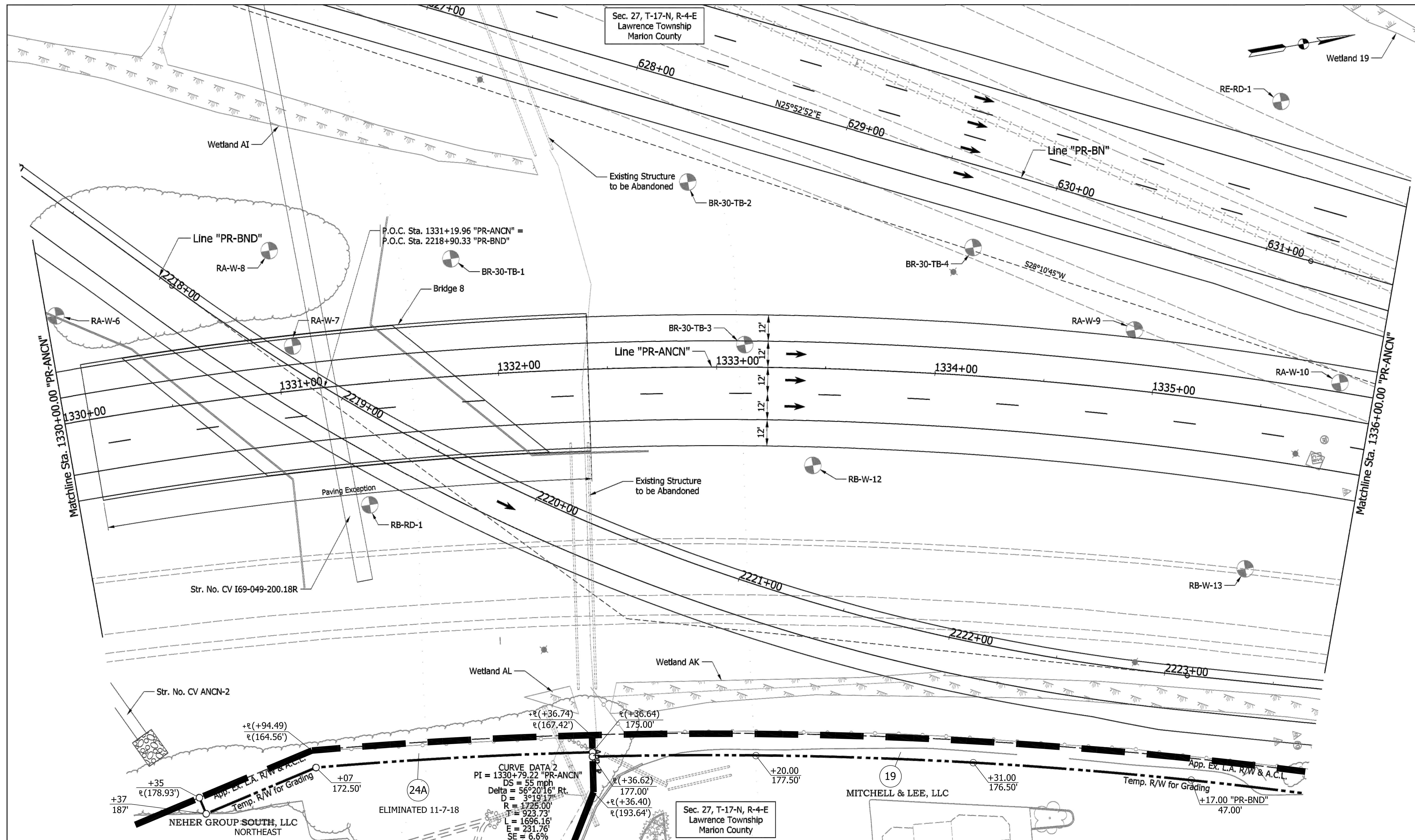


RECOMMENDED FOR APPROVAL	DESIGN ENGINEER	DATE
DESIGNED: KAP	DRAWN: SJC	
CHECKED: CAC	CHECKED: CAC	

INDIANA DEPARTMENT OF TRANSPORTATION
PLAN SHEET
LINE "F"
STA. 52+00.00 TO STA. 58+00.00

HORIZONTAL SCALE	BRIDGE FILE
1" = 20'	
VERTICAL SCALE	DESIGNATION
N/A	1400075
SURVEY BOOK	SHEETS
ELECTRONIC	of
CONTRACT	PROJECT
R-38526	1400075

IP_PWP:dms22264\465-169 Sht_Plan_PR-F_02.dgn



PARSONS
 101 W. Ohio St., Suite 2121
 Indianapolis, IN 46204
 Bus (317) 616-1000
 Fax (317) 616-1033

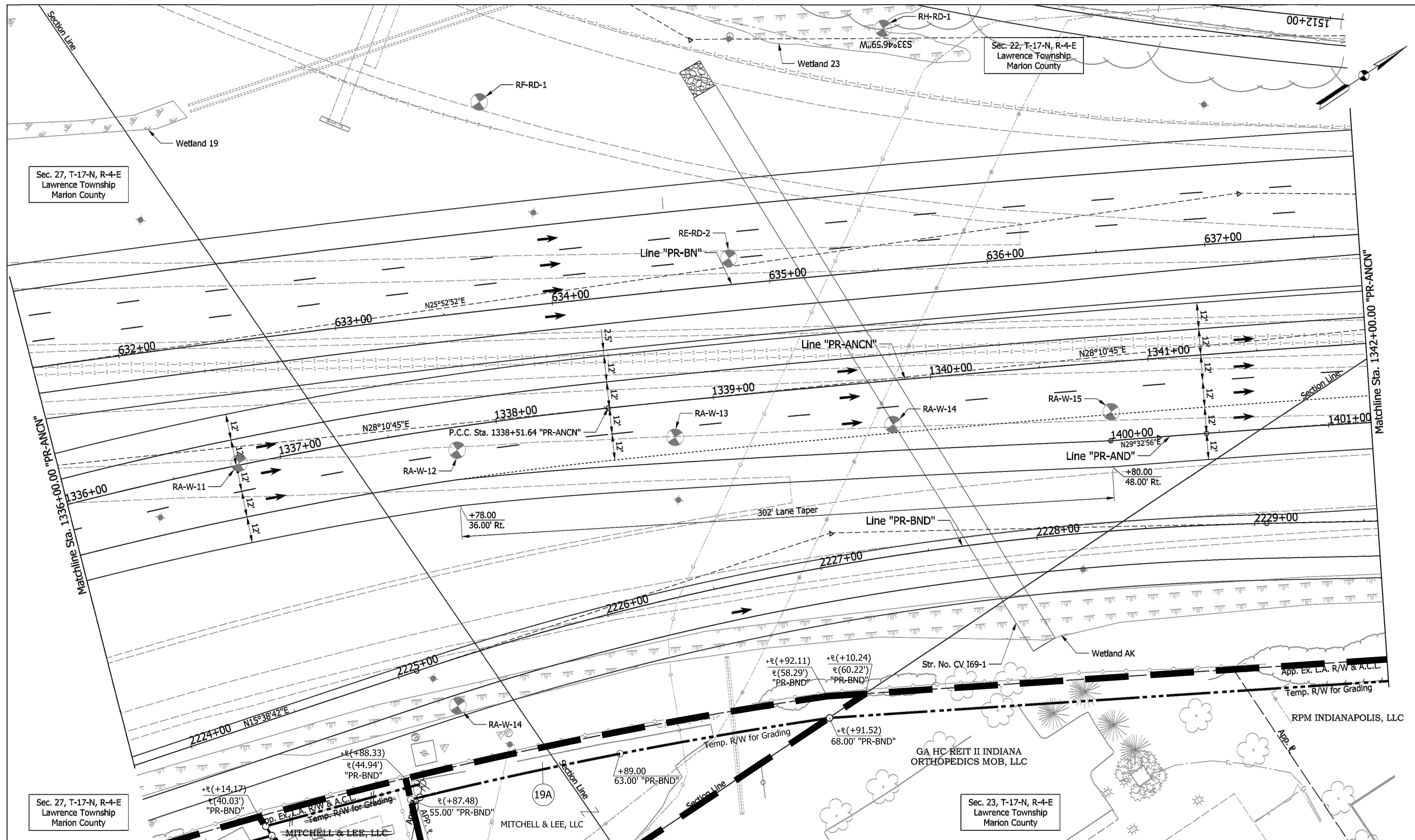


RECOMMENDED FOR APPROVAL	DESIGN ENGINEER	DATE
DESIGNED: KAP	DRAWN: SJC	
CHECKED: CAC	CHECKED: CAC	

INDIANA
 DEPARTMENT OF TRANSPORTATION
 PLAN SHEET
 LINE "PR-ANCN"
 STA. 1330+00.00 TO STA. 1336+00.00

HORIZONTAL SCALE	BRIDGE FILE
1" = 20'	
VERTICAL SCALE	DESIGNATION
N/A	1400075
SURVEY BOOK	SHEETS
ELECTRONIC	of
CONTRACT	PROJECT
R-38526	1400075

IP_PWP:dms22264\465-169 Sht_Plan_PR-ANCN_06.dgn



PARSONS
 101 W. Ohio St., Suite 2121
 Indianapolis, IN 46204
 Bus (317) 616-1000
 Fax (317) 616-1033

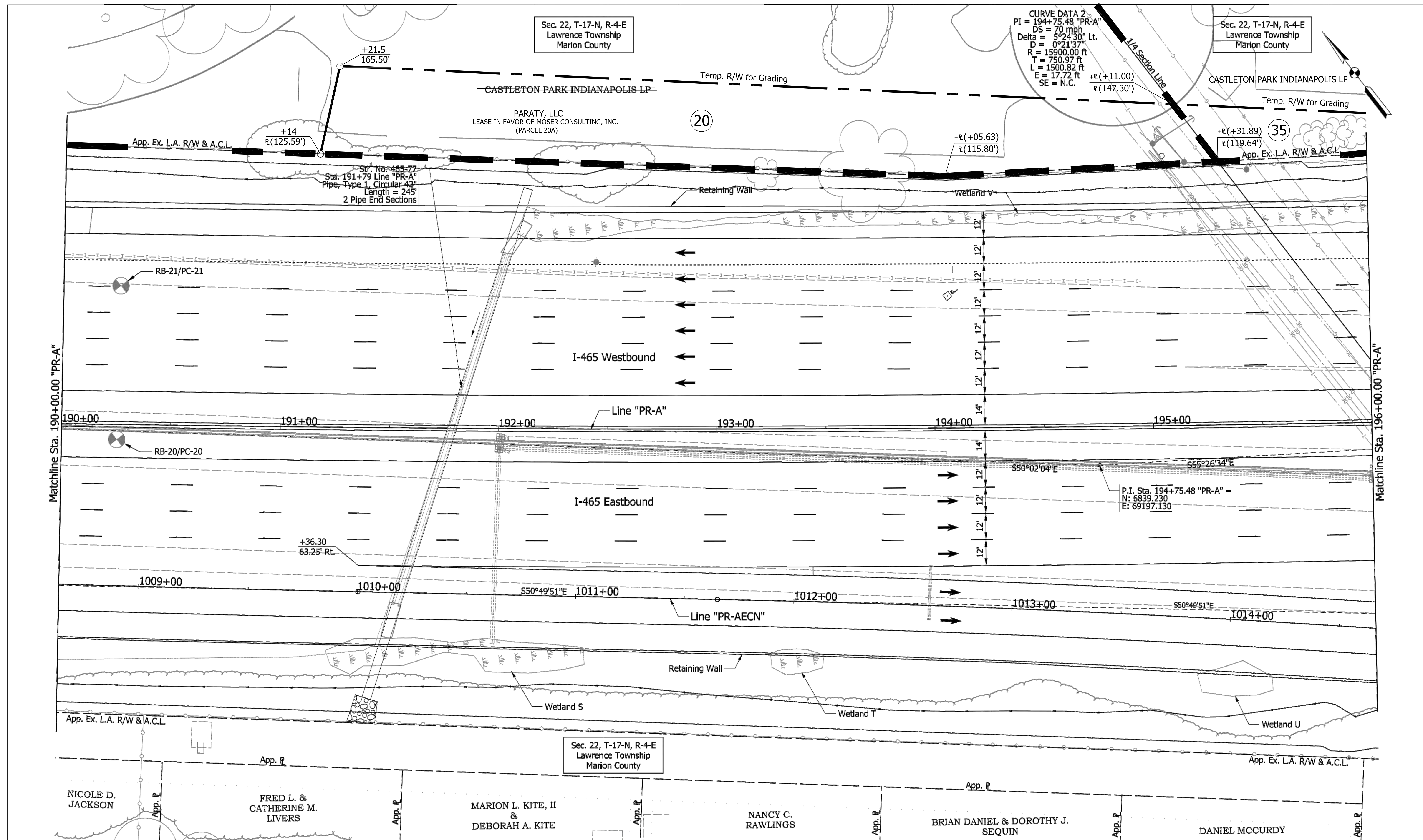


RECOMMENDED FOR APPROVAL	DESIGN ENGINEER	DATE
DESIGNED: KAP	DRAWN: SJC	
CHECKED: CAC	CHECKED: CAC	

INDIANA
 DEPARTMENT OF TRANSPORTATION
 PLAN SHEET
 LINE "PR-ANCN"
 STA. 1336+00.00 TO STA. 1342+00.00

HORIZONTAL SCALE	BRIDGE FILE
1" = 20'	
VERTICAL SCALE	DESIGNATION
N/A	1400075
SURVEY BOOK	SHEETS
ELECTRONIC	of
CONTRACT	PROJECT
R-38526	1400075

IP_PWP:dms22264\465-169_Sht_Plan_PR-ANCN_07.dgn



CURVE DATA 2
 PI = 194+75.48 "PR-A"
 DS = 70 mph
 Delta = 5°24'30" Lt.
 D = 0°21'37"
 R = 15900.00 ft
 T = 750.97 ft
 L = 1500.82 ft
 E = 17.72 ft
 SE = N.C.

Sta. No. 465-77
 Sta. 191+79 Line "PR-A"
 Pipe, Type 1, Circular 42"
 Length = 245'
 2 Pipe End Sections

P.I. Sta. 194+75.48 "PR-A" =
 N: 6839.230
 E: 69197.130

PARSONS
 101 W. Ohio St., Suite 2121
 Indianapolis, IN 46204
 Bus (317) 616-1000
 Fax (317) 616-1033



RECOMMENDED FOR APPROVAL	DESIGN ENGINEER	DATE
DESIGNED: KAP	DRAWN: SJC	
CHECKED: CAC	CHECKED: CAC	

INDIANA DEPARTMENT OF TRANSPORTATION
 PLAN SHEET
 LINE "PR-A"
 STA. 190+00.00 TO STA. 196+00.00

HORIZONTAL SCALE	BRIDGE FILE
1" = 20'	
VERTICAL SCALE	DESIGNATION
N/A	1400075
SURVEY BOOK	SHEETS
ELECTRONIC	of
CONTRACT	PROJECT
R-38526	1400075

IP_PWP:dms22264\465-169 Sht_Plan_PR-A_16.dgn