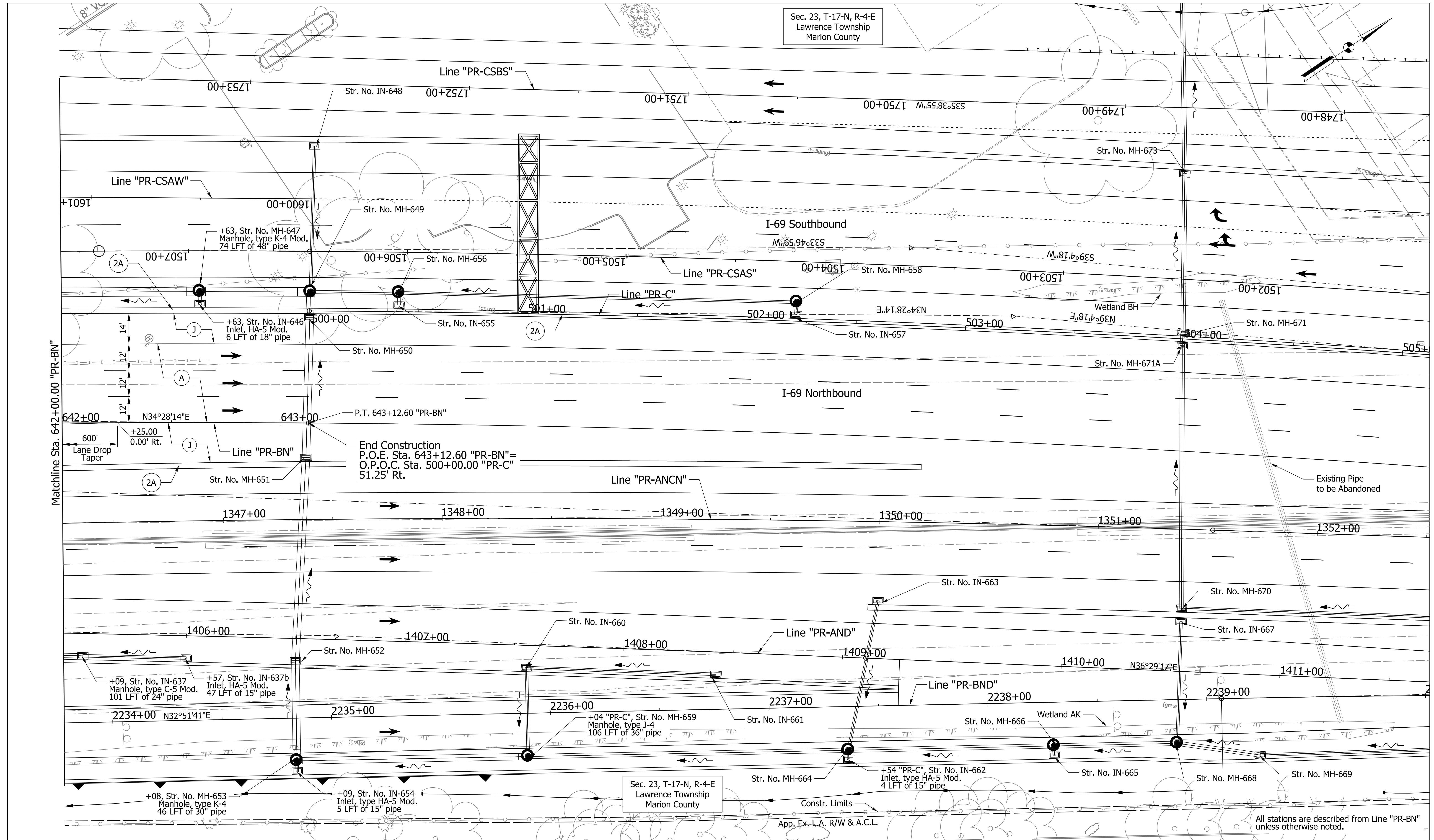


Appendix B

Graphics

	<u>Page(s)</u>
Online Copy Appendix B, Volume 1	
Project Location Map.....	B-1
USGS Topographic Map Index.....	B-2
USGS Topographic Map.....	B-3
Aerial Photograph/Tree Clearing Map.....	B-6
Building Removals Map	B-11
Field Identified Resources Index.....	B-12
Field Identified Resources Map	B-13
Online Copy Appendix B, Volume 2	
Plans (Excerpts)	B-49
Online Copy Appendix B, Volume 3	
Plans (Excerpts)	B-86
Online Copy Appendix B, Volume 4	
Plans (Excerpts)	B-135
Online Copy Appendix B, Volume 5	
Plans (Excerpts)	B-184
Online Copy Appendix B, Volume 6	
Plans (Excerpts)	B-231
Online Copy Appendix B, Volume 7	
Plans (Excerpts)	B-261



Sec. 23, T-17-N, R-4-E
Lawrence Township
Marion County

Sec. 23, T-17-N, R-4-E
Lawrence Township
Marion County

All stations are described from Line "PR-BN" unless otherwise noted.

PARSONS
101 W. Ohio St., Suite 2121
Indianapolis, IN 46204
Bus (317) 616-1000
Fax (317) 616-1033



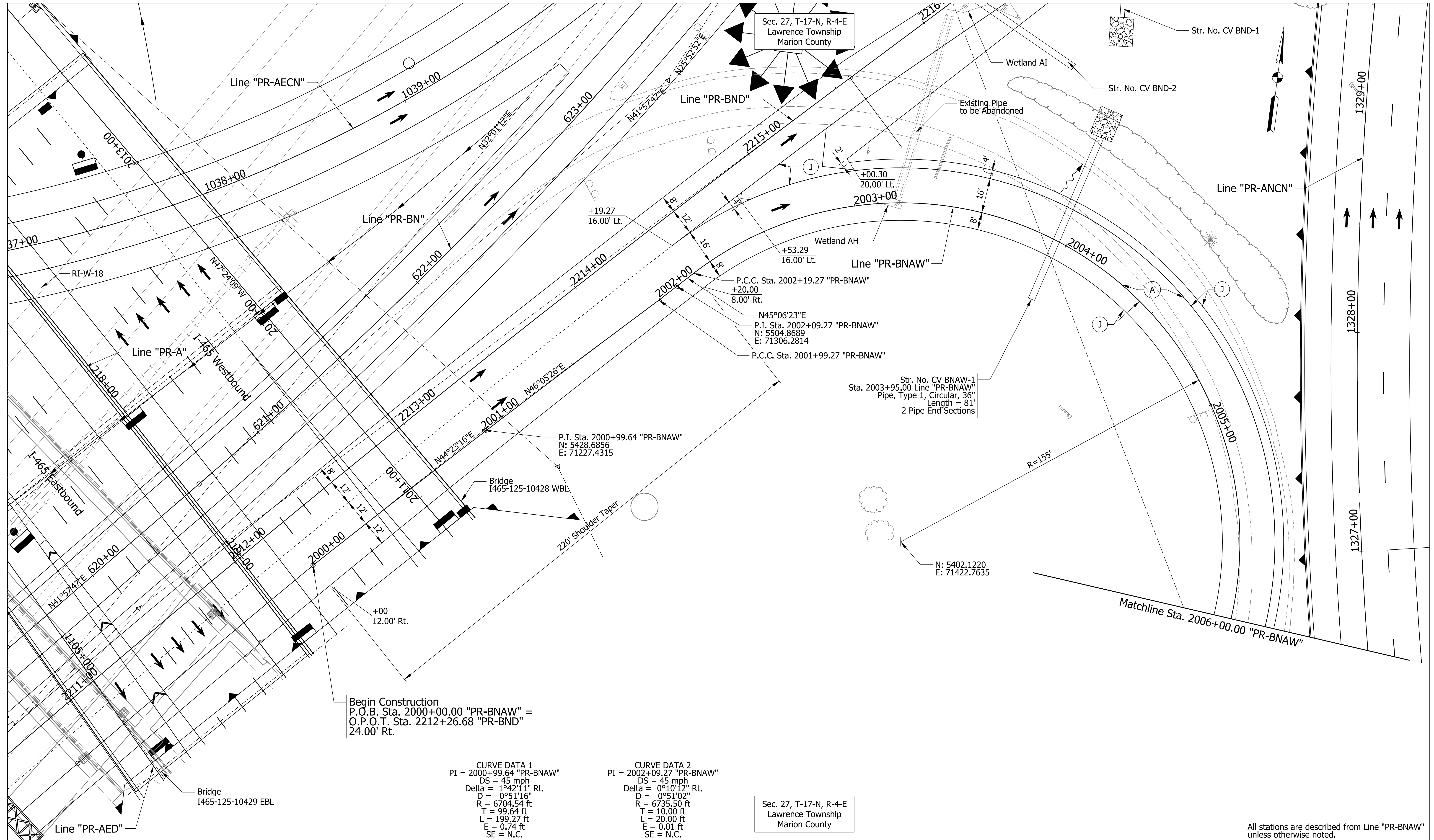
RECOMMENDED FOR APPROVAL	DESIGN ENGINEER	DATE
DESIGNED: KAP	DRAWN: SJC	
CHECKED: CAC	CHECKED: CAC	

INDIANA
DEPARTMENT OF TRANSPORTATION

PLAN SHEET
LINE "PR-BN"
STA. 642+00.00 TO STA. 643+12.60

HORIZONTAL SCALE 1" = 20'	BRIDGE FILE
VERTICAL SCALE N/A	DESIGNATION 1400075
SURVEY BOOK ELECTRONIC	SHEETS of
CONTRACT R-38526	PROJECT 1400075

pww://VANVA01PWINT01.parsons.com:Indiana State/Documents/1465-69 Interchange Design/30 - Design/01 - Parsons/CAD/Roadway/Sheets/1465-169 Sht_Plan_PR-BN_08.dgn



Begin Construction
 P.O.B. Sta. 2000+00.00 "PR-BNAW" =
 O.P.O.T. Sta. 2212+26.68 "PR-BND"
 24.00' Rt.

CURVE DATA 1
 PI = 2000+99.64 "PR-BNAW"
 DS = 45 mph
 Delta = 1°42'11" Rt.
 D = 0°51'16"
 R = 6704.54 ft
 T = 99.64 ft
 L = 199.27 ft
 E = 0.74 ft
 SE = N.C.

CURVE DATA 2
 PI = 2002+09.27 "PR-BNAW"
 DS = 45 mph
 Delta = 0°10'12" Rt.
 D = 0°51'02"
 R = 6735.50 ft
 T = 10.00 ft
 L = 20.00 ft
 E = 0.01 ft
 SE = N.C.

Sec. 27, T-17-N, R-4-E
 Lawrence Township
 Marion County

PARSONS
 101 W. Ohio St., Suite 2121
 Indianapolis, IN 46204
 Bus (317) 616-1000
 Fax (317) 616-1033



RECOMMENDED FOR APPROVAL	DESIGN ENGINEER	DATE
DESIGNED: KAP	DRAWN: SJC	
CHECKED: CAC	CHECKED: CAC	

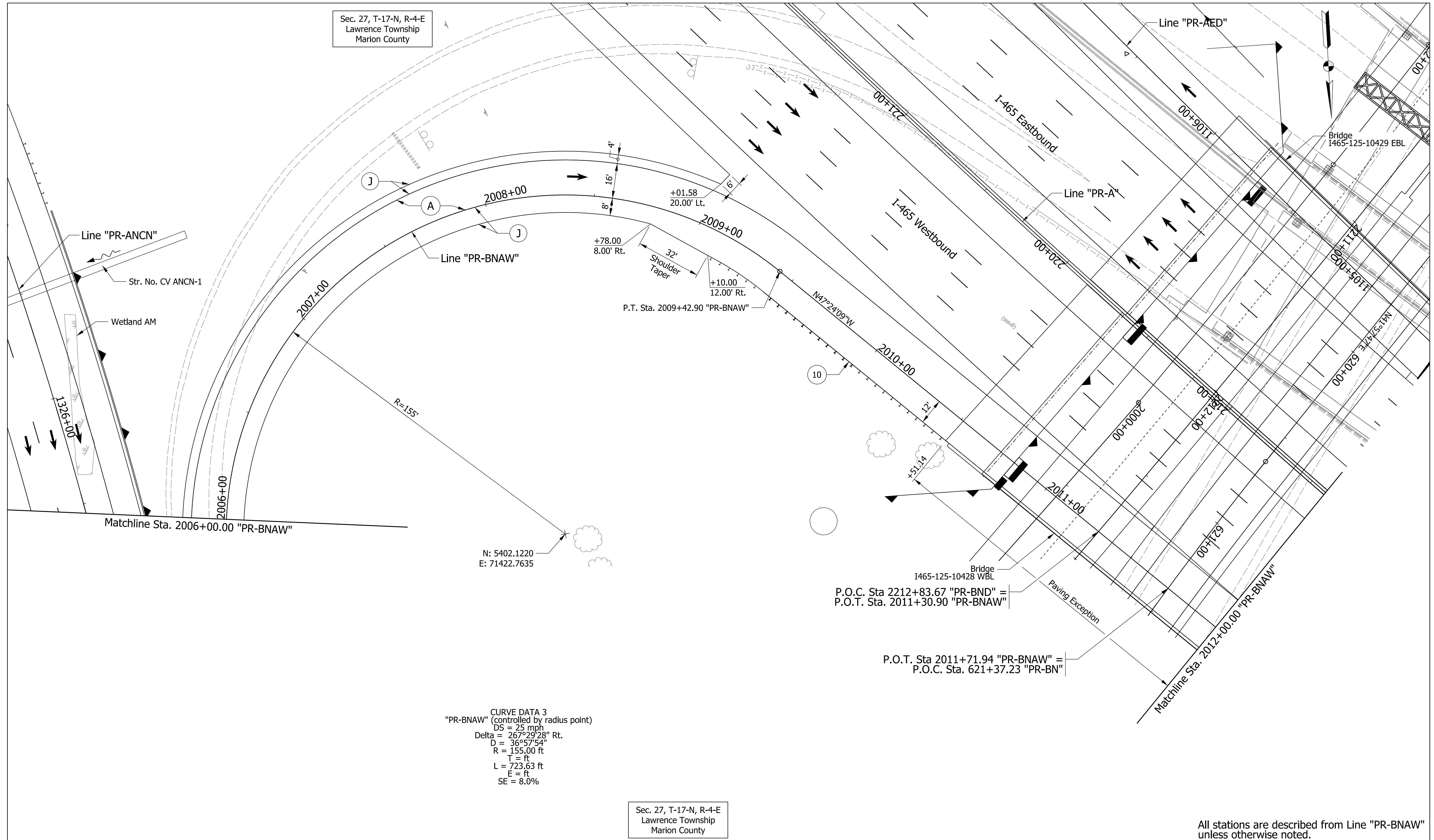
INDIANA
 DEPARTMENT OF TRANSPORTATION

PLAN SHEET
 LINE "PR-BNAW"
 STA. 2000+00.00 TO STA. 2006+00.00

HORIZONTAL SCALE	BRIDGE FILE
1" = 20'	
VERTICAL SCALE	DESIGNATION
N/A	1400075
SURVEY BOOK	SHEETS
ELECTRONIC	of
CONTRACT	PROJECT
R-38526	1400075

All stations are described from Line "PR-BNAW" unless otherwise noted.

pww:\VANVA01PWINT01.parsons.com:Indiana State/Documents/1465-69 Interchange Design/30 - Design/01 - Parsons/CAD/Roadway/Sheets/1465-169 Sht_Plan_PR-BNAW_01.dgn



Sec. 27, T-17-N, R-4-E
Lawrence Township
Marion County

CURVE DATA 3
"PR-BNAW" (controlled by radius point)
DS = 25 mph
Delta = 267°29'28" Rt.
D = 36°57'54"
R = 155.00 ft
T = ft
L = 723.63 ft
E = ft
SE = 8.0%

Sec. 27, T-17-N, R-4-E
Lawrence Township
Marion County

All stations are described from Line "PR-BNAW" unless otherwise noted.

PARSONS
101 W. Ohio St., Suite 2121
Indianapolis, IN 46204
Bus (317) 616-1000
Fax (317) 616-1033



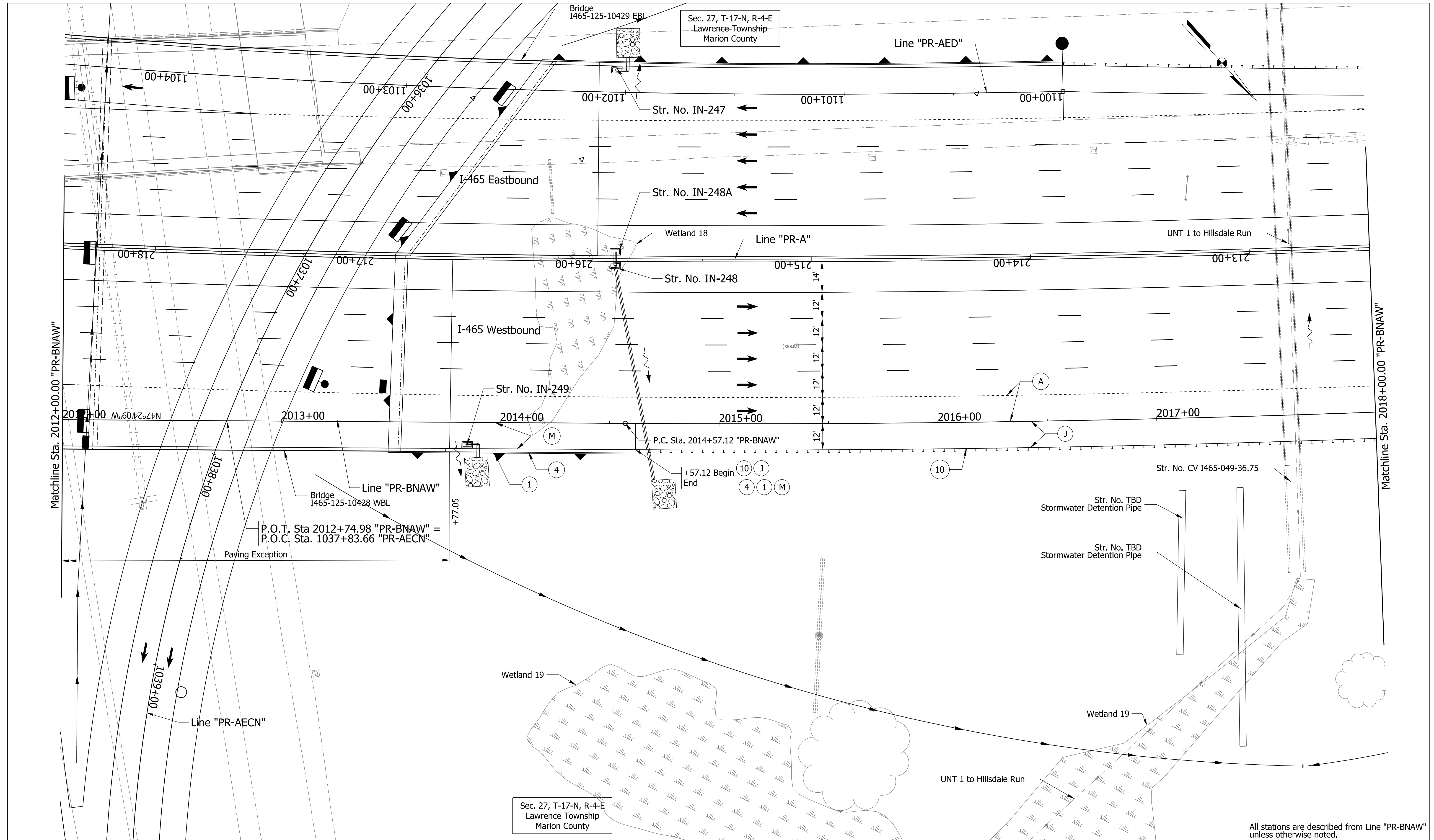
RECOMMENDED FOR APPROVAL	DESIGN ENGINEER	DATE
DESIGNED: KAP	DRAWN: SJC	
CHECKED: CAC	CHECKED: CAC	

INDIANA
DEPARTMENT OF TRANSPORTATION

PLAN SHEET
LINE "PR-BNAW"
STA. 2006+00.00 TO STA. 2012+00.00

HORIZONTAL SCALE 1" = 20'	BRIDGE FILE
VERTICAL SCALE N/A	DESIGNATION 1400075
SURVEY BOOK ELECTRONIC	SHEETS of
CONTRACT R-38526	PROJECT 1400075

pww://VANVA01PWINT01.parsons.com:Indiana State/Documents/1465-69 Interchange Design/30 - Design/01 - Parsons/CAD/Roadway/Sheets/1465-169 Sht_Plan_PR-BNAW_02.dgn



PARSONS
 101 W. Ohio St., Suite 2121
 Indianapolis, IN 46204
 Bus (317) 616-1000
 Fax (317) 616-1033



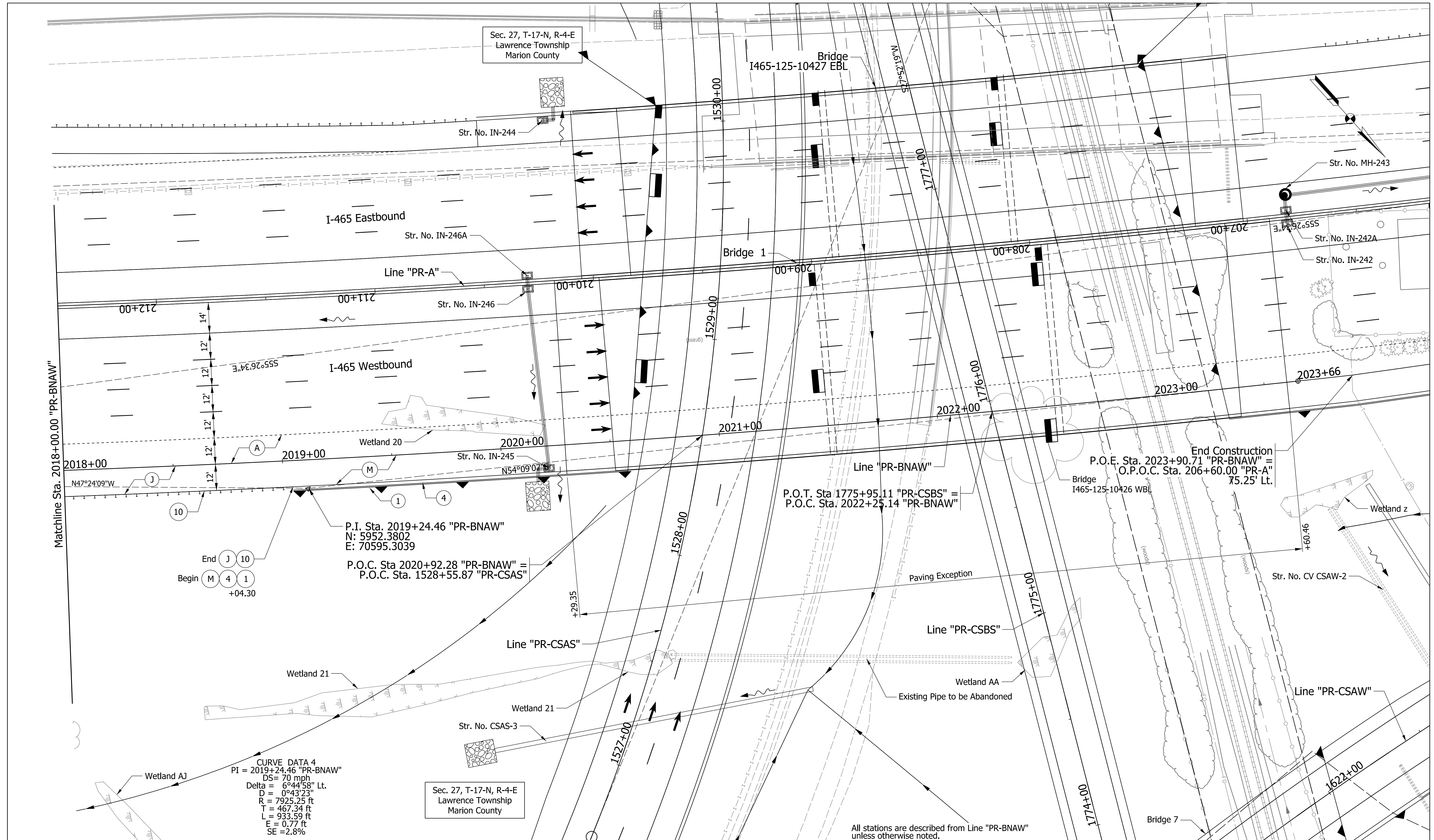
RECOMMENDED FOR APPROVAL	DESIGN ENGINEER	DATE
DESIGNED: KAP	DRAWN: SJC	
CHECKED: CAC	CHECKED: CAC	

INDIANA
 DEPARTMENT OF TRANSPORTATION
 PLAN SHEET
 LINE "PR-BNAW"
 STA. 2012+00.00 TO STA.2018+00.00

HORIZONTAL SCALE	BRIDGE FILE
1" = 20'	
VERTICAL SCALE	DESIGNATION
N/A	1400075
SURVEY BOOK	SHEETS
ELECTRONIC	of
CONTRACT	PROJECT
R-38526	1400075

All stations are described from Line "PR-BNAW" unless otherwise noted.

pwr://VANVA01PWINT01.parsons.com:Indiana State/Documents/1465-69 Interchange Design/30 - Design/01 - Parsons/CAD/Roadway/Sheets/1465-169 Sht_Plan_PR-BNAW_03.dgn



PARSONS
 101 W. Ohio St., Suite 2121
 Indianapolis, IN 46204
 Bus (317) 616-1000
 Fax (317) 616-1033

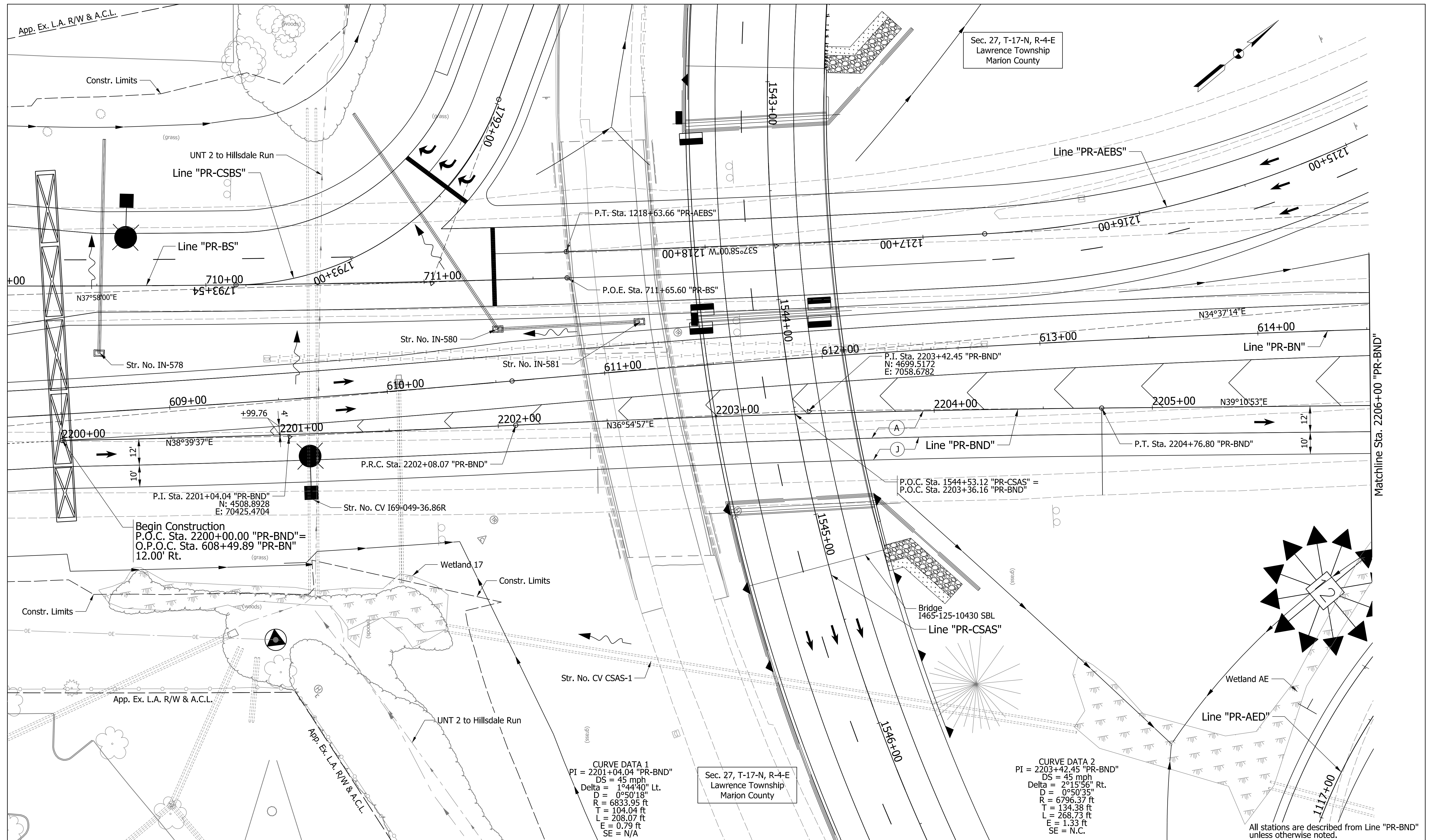


RECOMMENDED FOR APPROVAL	DESIGN ENGINEER	DATE
DESIGNED: KAP	DRAWN: SJC	
CHECKED: CAC	CHECKED: CAC	

INDIANA
 DEPARTMENT OF TRANSPORTATION
 PLAN SHEET
 LINE "PR-BNAW"
 STA. 2018+00.00 TO STA. 2023+90.71

HORIZONTAL SCALE 1" = 20'	BRIDGE FILE
VERTICAL SCALE N/A	DESIGNATION 1400075
SURVEY BOOK ELECTRONIC	SHEETS of
CONTRACT R-38526	PROJECT 1400075

pww://VANVA01PWINT01.parsons.com:Indiana State/Documents/1465-69 Interchange Design/30 - Design/01 - Parsons/CAD/Roadway/Sheets/1465-169 Sht_Plan_PR-BNAW_04.dgn



Begin Construction
 P.O.C. Sta. 2200+00.00 "PR-BND" =
 O.P.O.C. Sta. 608+49.89 "PR-BN"
 12.00' Rt.

CURVE DATA 1
 PI = 2201+04.04 "PR-BND"
 DS = 45 mph
 Delta = 1°44'40" Lt.
 D = 0°50'18"
 R = 6833.95 ft
 T = 104.04 ft
 L = 208.07 ft
 E = 0.79 ft
 SE = N/A

CURVE DATA 2
 PI = 2203+42.45 "PR-BND"
 DS = 45 mph
 Delta = 2°15'56" Rt.
 D = 0°50'35"
 R = 6796.37 ft
 T = 134.38 ft
 L = 268.73 ft
 E = 1.33 ft
 SE = N.C.

All stations are described from Line "PR-BND" unless otherwise noted.

PARSONS
 101 W. Ohio St., Suite 2121
 Indianapolis, IN 46204
 Bus (317) 616-1000
 Fax (317) 616-1033

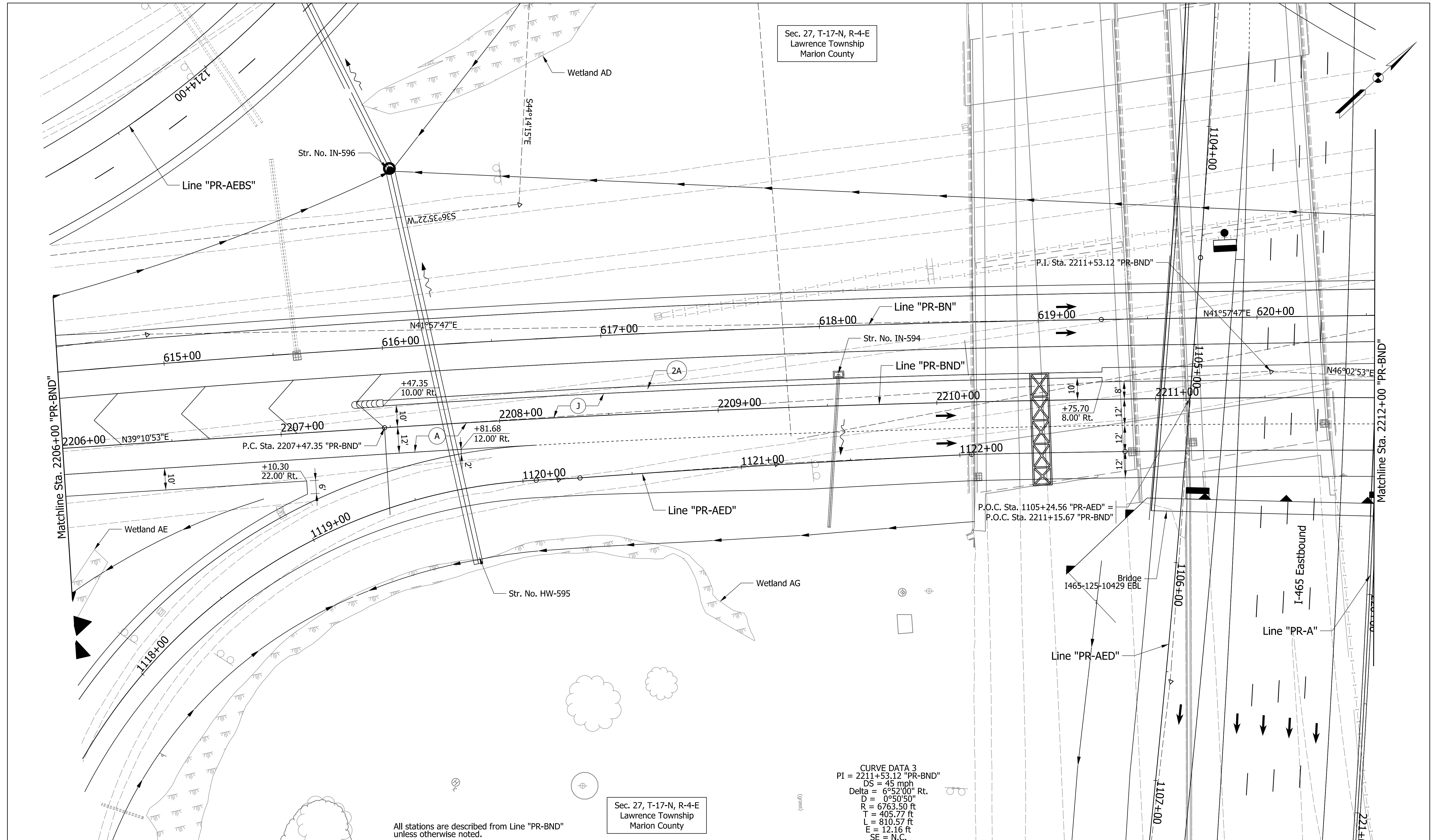


RECOMMENDED FOR APPROVAL	DESIGN ENGINEER	DATE
DESIGNED: KAP	DRAWN: SJC	
CHECKED: CAC	CHECKED: CAC	

INDIANA
 DEPARTMENT OF TRANSPORTATION
 PLAN SHEET
 LINE "PR-BND"
 STA. 2200+00.00 TO STA. 2206+00.00

HORIZONTAL SCALE 1" = 20'	BRIDGE FILE
VERTICAL SCALE N/A	DESIGNATION 1400075
SURVEY BOOK ELECTRONIC	SHEETS of
CONTRACT R-38526	PROJECT 1400075

pwr://VANVA01PWINT01.parsons.com:Indiana State/Documents/1465-69 Interchange Design/30 - Design/01 - Parsons/CAD/Roadway/Sheets/1465-169 Sht_Plan_PR-BND_01.dgn



PARSONS
 101 W. Ohio St., Suite 2121
 Indianapolis, IN 46204
 Bus (317) 616-1000
 Fax (317) 616-1033



Sec. 27, T-17-N, R-4-E
Lawrence Township
Marion County

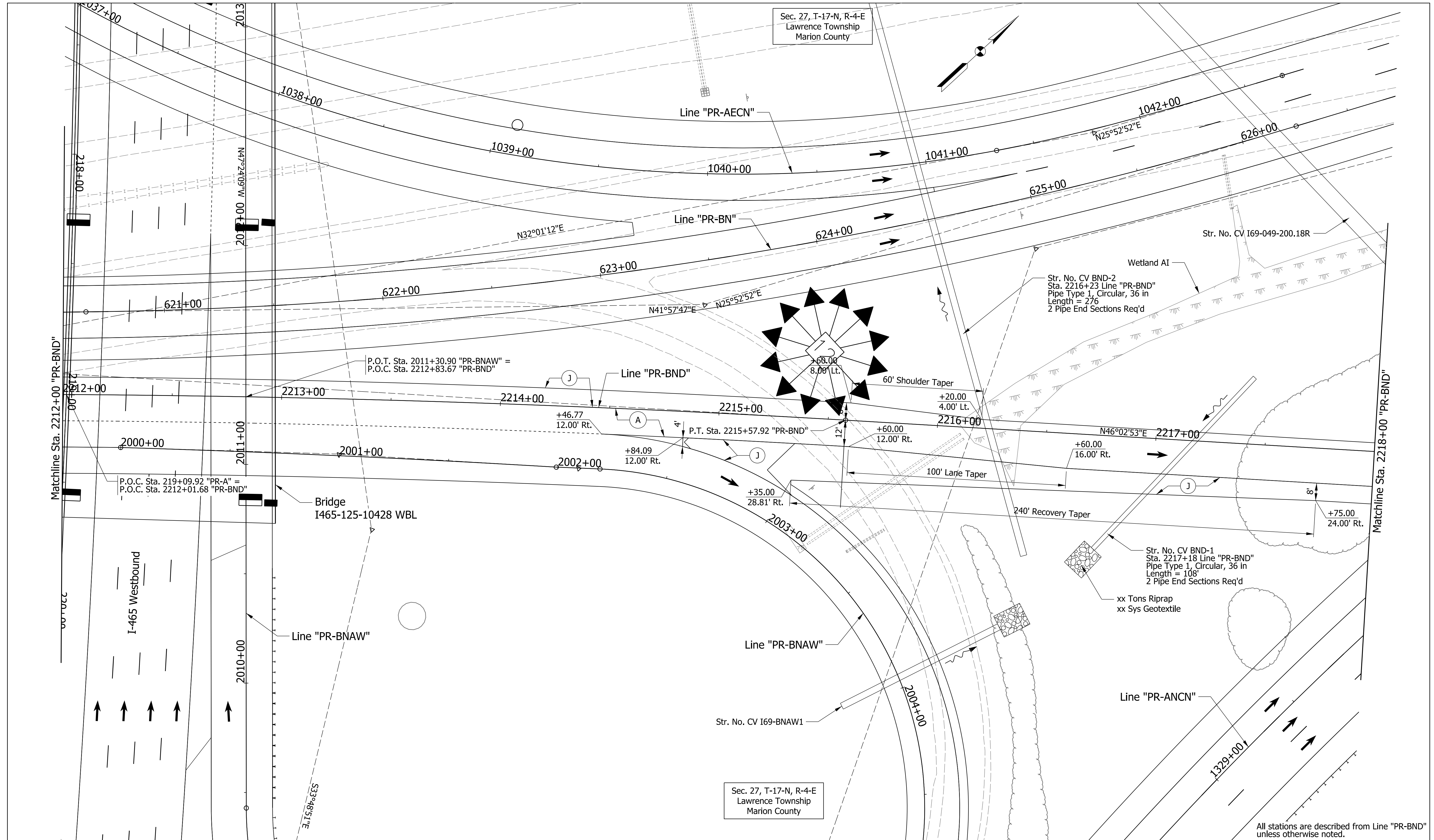
RECOMMENDED FOR APPROVAL	DESIGN ENGINEER	DATE
DESIGNED: KAP	DRAWN: SJC	
CHECKED: CAC	CHECKED: CAC	

INDIANA
DEPARTMENT OF TRANSPORTATION

PLAN SHEET
LINE "PR-BND"
STA. 2206+00.00 TO STA. 2212+00.00

HORIZONTAL SCALE	BRIDGE FILE
1" = 20'	
VERTICAL SCALE	DESIGNATION
N/A	1400075
SURVEY BOOK	SHEETS
ELECTRONIC	of
CONTRACT	PROJECT
R-38526	1400075

pww://VANVA01PWINT01.parsons.com:Indiana State/Documents/1465-69 Interchange Design/30 - Design/01 - Parsons/CAD/Roadway/Sheets/1465-169 Sht_Plan_PR-BND_02.dgn



All stations are described from Line "PR-BND" unless otherwise noted.

PARSONS
 101 W. Ohio St., Suite 2121
 Indianapolis, IN 46204
 Bus (317) 616-1000
 Fax (317) 616-1033

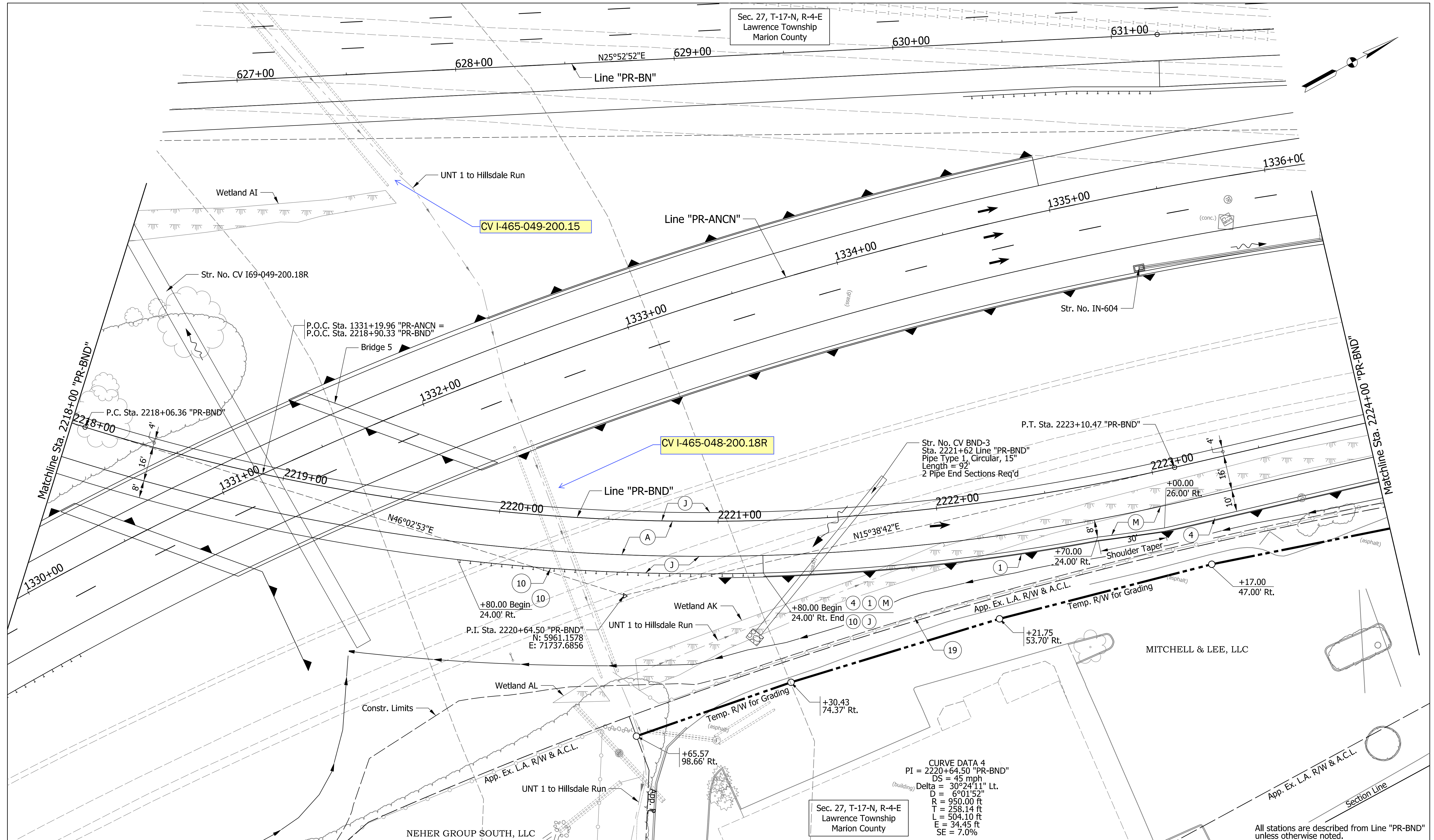


RECOMMENDED FOR APPROVAL	DESIGN ENGINEER	DATE
DESIGNED: KAP	DRAWN: SJC	
CHECKED: CAC	CHECKED: CAC	

INDIANA
 DEPARTMENT OF TRANSPORTATION
 PLAN SHEET
 LINE "PR-BND"
 STA. 2212+00.00 TO STA. 2218+00.00

HORIZONTAL SCALE	BRIDGE FILE
1" = 20'	
VERTICAL SCALE	DESIGNATION
N/A	1400075
SURVEY BOOK	SHEETS
ELECTRONIC	of
CONTRACT	PROJECT
R-38526	1400075

pww://VANVA01PWINT01.parsons.com:Indiana State/Documents/1465-69 Interchange Design/30 - Design/01 - Parsons/CAD/Roadway/Sheets/1465-169 Sht_Plan_PR-BND_03.dgn



PARSONS
101 W. Ohio St., Suite 2121
Indianapolis, IN 46204
Bus (317) 616-1000
Fax (317) 616-1033



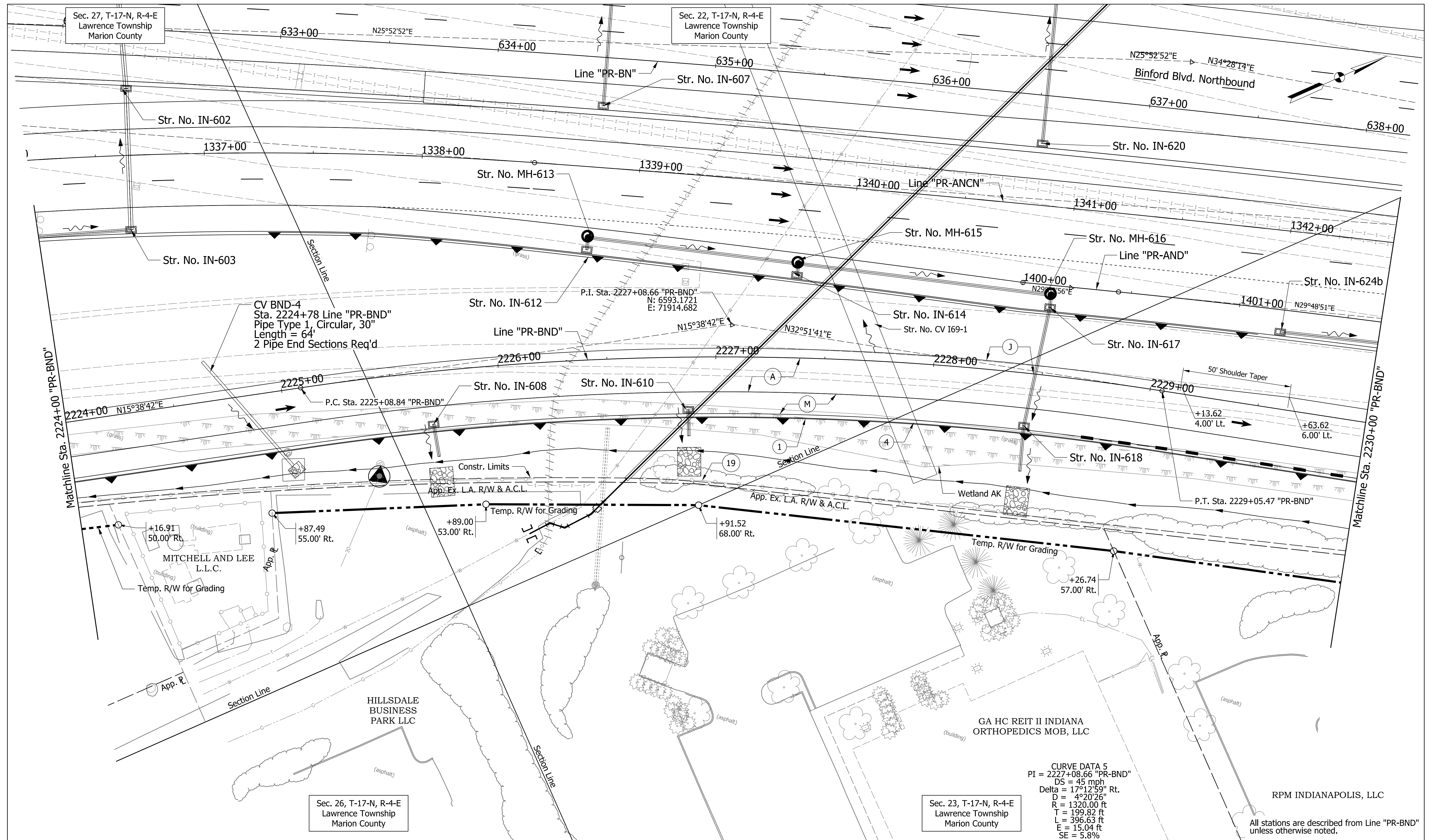
RECOMMENDED FOR APPROVAL	DESIGN ENGINEER	DATE
DESIGNED: KAP	DRAWN: SJC	
CHECKED: CAC	CHECKED: CAC	

INDIANA
DEPARTMENT OF TRANSPORTATION

PLAN SHEET
LINE "PR-BND"
STA. 2218+00.00 TO STA. 2224+00.00

HORIZONTAL SCALE 1" = 20'	BRIDGE FILE
VERTICAL SCALE N/A	DESIGNATION 1400075
SURVEY BOOK ELECTRONIC	SHEETS of
CONTRACT R-38526	PROJECT 1400075

pww://VANVA01PWINT01.parsons.com:Indiana State/Documents/1465-69 Interchange Design/30 - Design/01 - Parsons/CAD/Roadway/Sheets/1465-169 Sht_Plan_PR-BND_04.dgn



PARSONS

101 W. Ohio St., Suite 2121
 Indianapolis, IN 46204
 Bus (317) 616-1000
 Fax (317) 616-1033



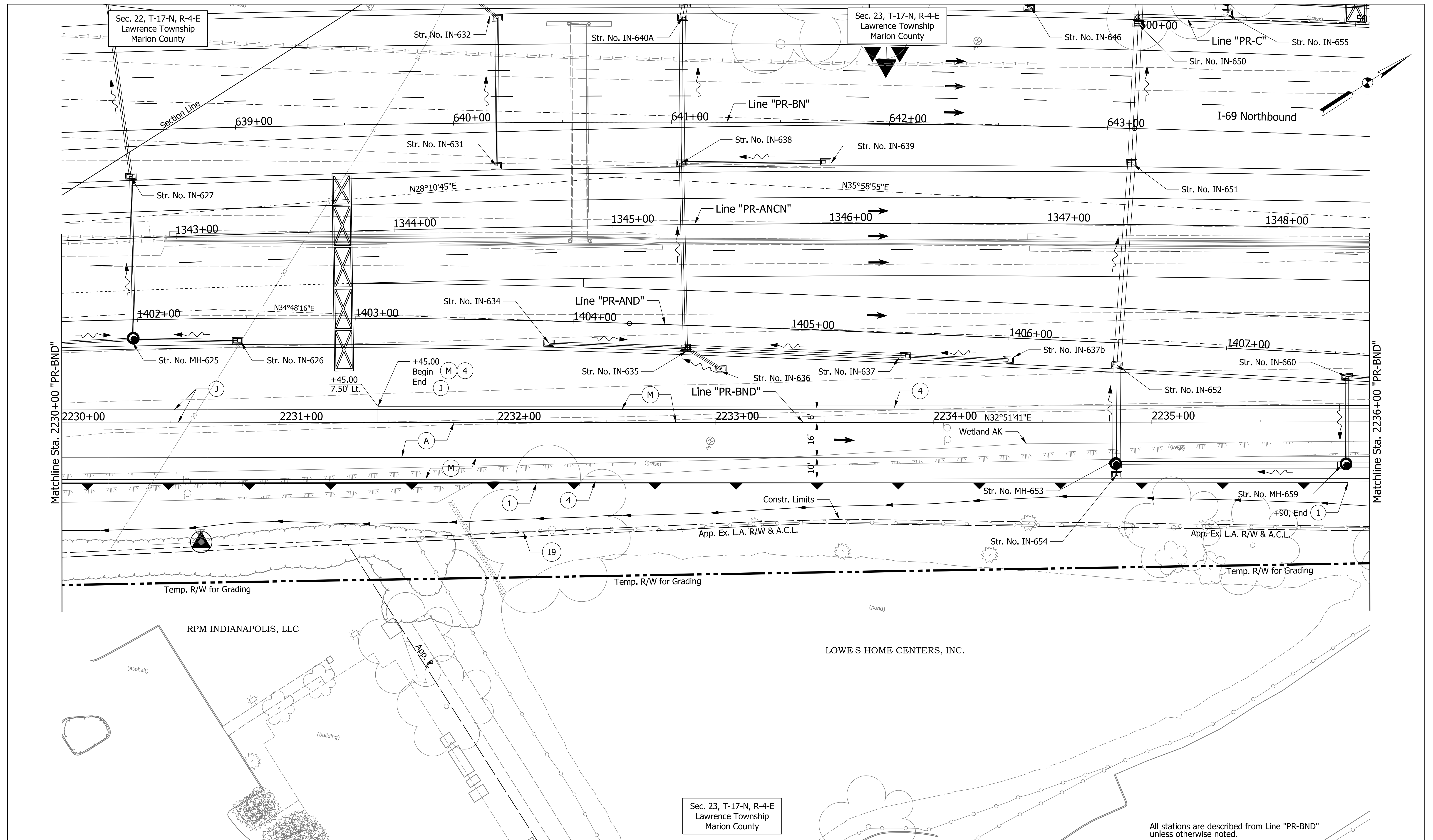
RECOMMENDED FOR APPROVAL	DESIGN ENGINEER	DATE
DESIGNED: KAP	DRAWN: SJC	
CHECKED: CAC	CHECKED: CAC	

INDIANA
 DEPARTMENT OF TRANSPORTATION

PLAN SHEET
 LINE "PR-BND"
 STA. 2224+00.00 TO STA. 2230+00.00

HORIZONTAL SCALE	BRIDGE FILE
1" = 20'	
VERTICAL SCALE	DESIGNATION
N/A	1400075
SURVEY BOOK	SHEETS
ELECTRONIC	of
CONTRACT	PROJECT
R-38526	1400075

pww://VANVA01PWINT01.parsons.com:Indiana State/Documents/1465-69 Interchange Design/30 - Design/01 - Parsons/CAD/Roadway/Sheets/1465-169 SHL_Plan_PR-BND_05.dgn



All stations are described from Line "PR-BND" unless otherwise noted.

PARSONS
 101 W. Ohio St., Suite 2121
 Indianapolis, IN 46204
 Bus (317) 616-1000
 Fax (317) 616-1033

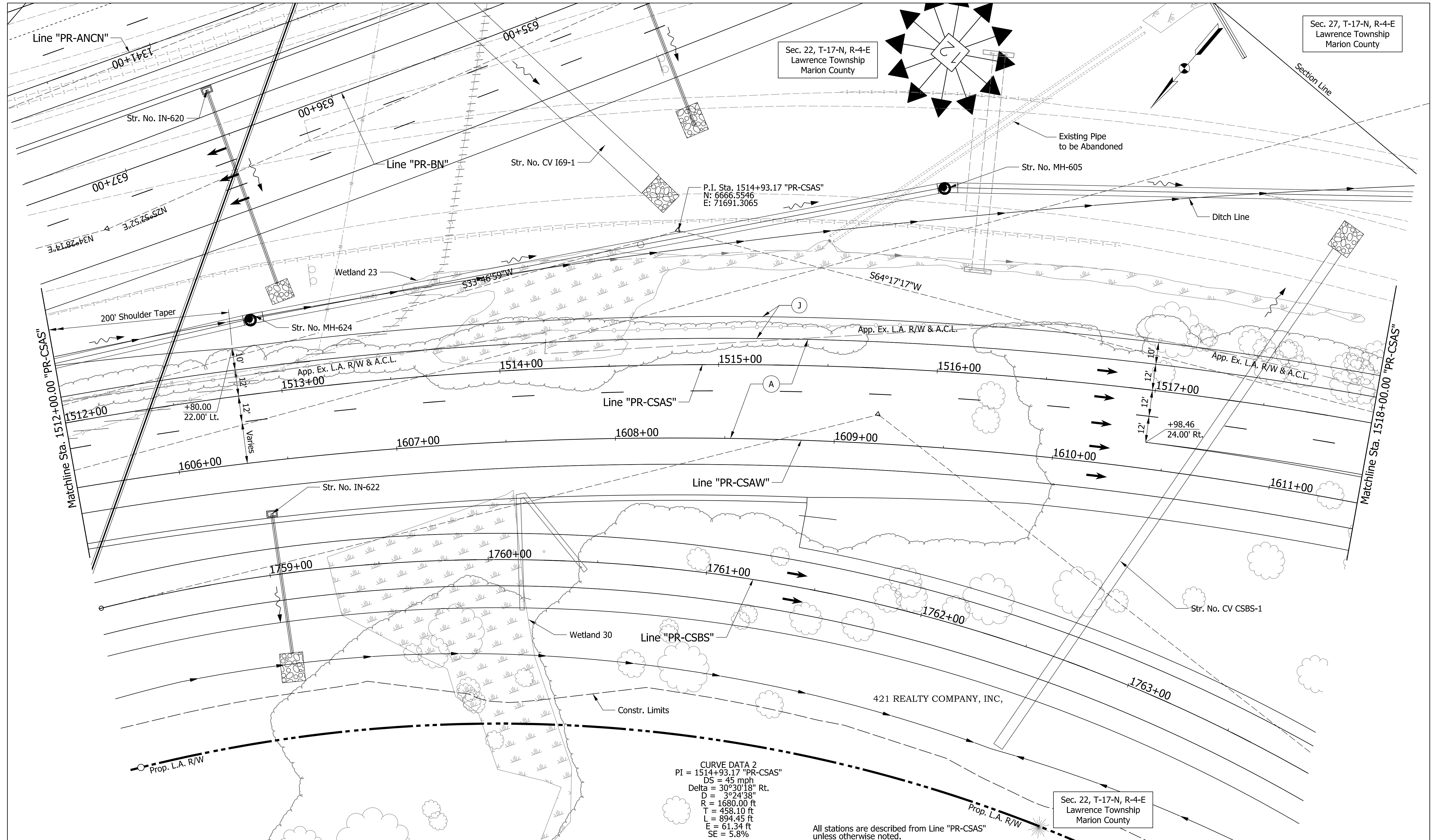


RECOMMENDED FOR APPROVAL	DESIGN ENGINEER	DATE
DESIGNED: KAP	DRAWN: SJC	
CHECKED: CAC	CHECKED: CAC	

INDIANA
 DEPARTMENT OF TRANSPORTATION
 PLAN SHEET
 LINE "PR-BND"
 STA. 2230+00.00 TO STA. 2236+00.00

HORIZONTAL SCALE	BRIDGE FILE
1" = 20'	
VERTICAL SCALE	DESIGNATION
N/A	1400075
SURVEY BOOK	SHEETS
ELECTRONIC	of
CONTRACT	PROJECT
R-38526	1400075

pww://VANVA01PWINT01.parsons.com:Indiana State/Documents/1465-69 Interchange Design/30 - Design/01 - Parsons/CAD/Roadway/Sheets/1465-169 Sht_Plan_PR-BND_06.dgn



PARSONS
101 W. Ohio St., Suite 2121
Indianapolis, IN 46204
Bus (317) 616-1000
Fax (317) 616-1033



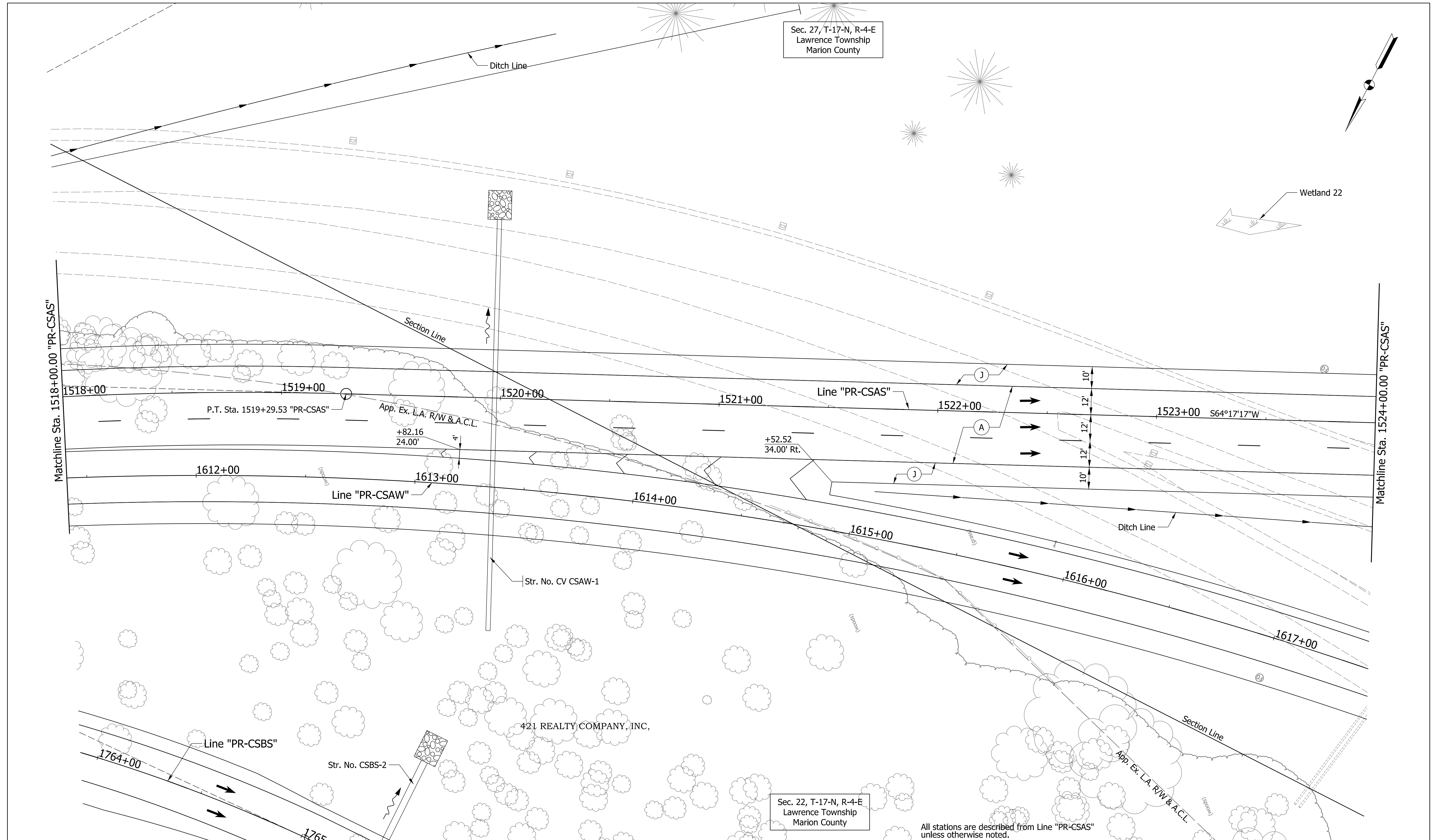
RECOMMENDED FOR APPROVAL	DESIGN ENGINEER	DATE
DESIGNED: KAP	DRAWN: SJC	
CHECKED: CAC	CHECKED: CAC	

INDIANA
DEPARTMENT OF TRANSPORTATION

PLAN SHEET
LINE "PR-CSAS"
STA. 1512+00.00 TO STA. 1518+00.00

HORIZONTAL SCALE	BRIDGE FILE
1" = 20'	
VERTICAL SCALE	DESIGNATION
N/A	1400075
SURVEY BOOK	SHEETS
ELECTRONIC	of
CONTRACT	PROJECT
R-38526	1400075

pww://VANVA01PWINT01.parsons.com:Indiana State/Documents/1465-69 Interchange Design/30 - Design/01 - Parsons/CAD/Roadway/Sheets/1465-169 Sht_Plan_PR-CSAS_03.dgn



Sec. 27, T-17-N, R-4-E
Lawrence Township
Marion County

Wetland 22

Matchline Sta. 1518+00.00 "PR-CSAS"

Matchline Sta. 1524+00.00 "PR-CSAS"

1518+00 1519+00 1520+00 1521+00 1522+00 1523+00 1524+00
 1612+00 1613+00 1614+00 1615+00 1616+00 1617+00
 Line "PR-CSAS"
 Line "PR-CSAW"
 Line "PR-CSBS"
 P.T. Sta. 1519+29.53 "PR-CSAS"
 App. Ex. L.A. R/W & A.C.L.
 +82.16
24.00'
 +52.52
34.00' Rt.
 S64°17'17"W
 Ditch Line
 Section Line
 Str. No. CV CSAW-1
 Str. No. CSBS-2
 421 REALTY COMPANY, INC.

Sec. 22, T-17-N, R-4-E
Lawrence Township
Marion County

All stations are described from Line "PR-CSAS" unless otherwise noted.

PARSONS
 101 W. Ohio St., Suite 2121
 Indianapolis, IN 46204
 Bus (317) 616-1000
 Fax (317) 616-1033



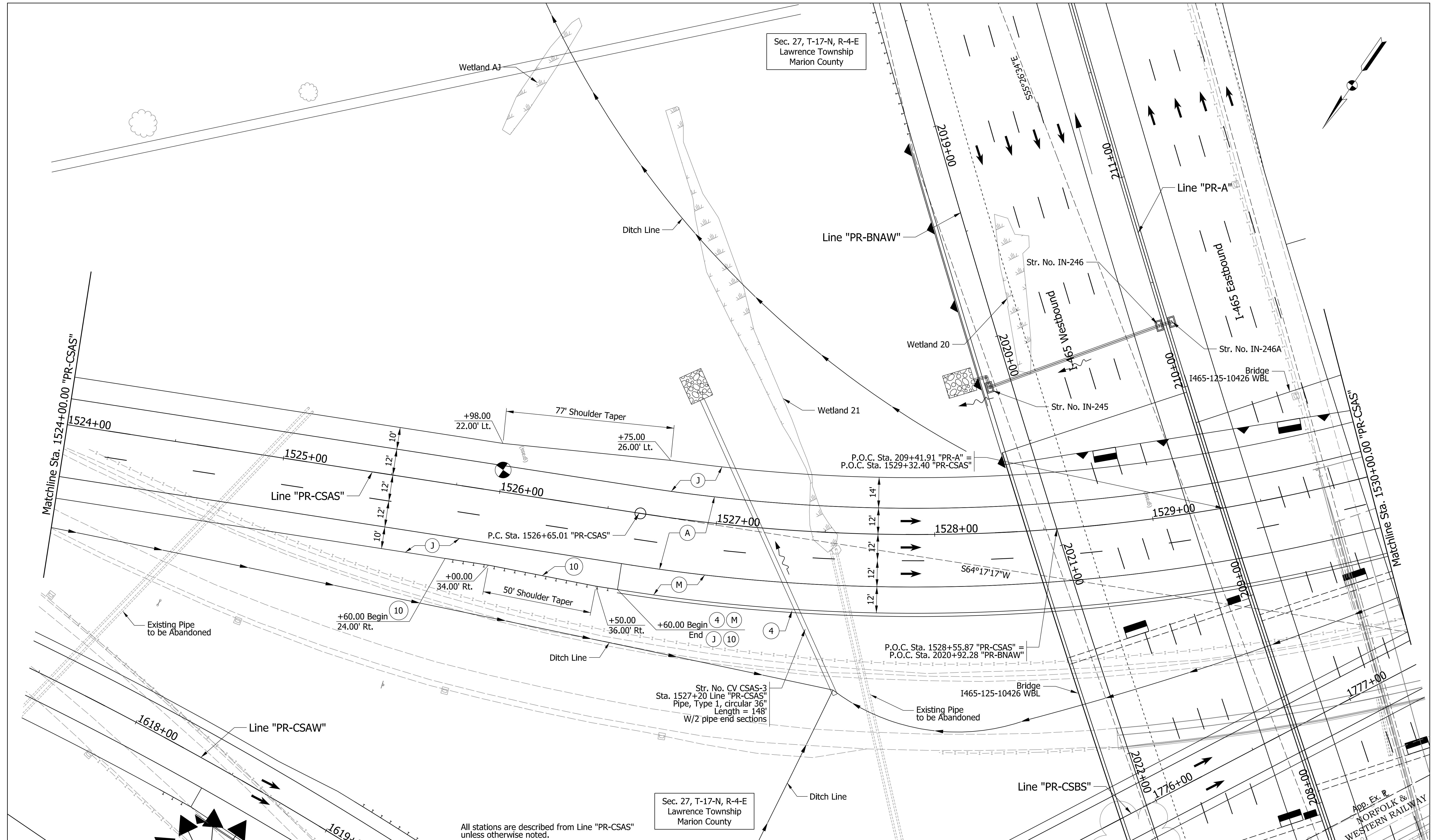
RECOMMENDED FOR APPROVAL	DESIGN ENGINEER	DATE
DESIGNED: KAP	DRAWN: SJC	
CHECKED: CAC	CHECKED: CAC	

INDIANA
DEPARTMENT OF TRANSPORTATION

 PLAN SHEET
 LINE "PR-CSAS"
 STA. 1518+00.00 TO STA. 1524+00.00

HORIZONTAL SCALE	BRIDGE FILE
1" = 20'	
VERTICAL SCALE	DESIGNATION
N/A	1400075
SURVEY BOOK	SHEETS
ELECTRONIC	of
CONTRACT	PROJECT
R-38526	1400075

pww://VANVA01PWINT01.parsons.com:Indiana State/Documents/1465-69 Interchange Design/30 - Design/01 - Parsons/CAD/Roadway/Sheets/1465-169 Sht_Plan_PR-CSAS_04.dgn



Sec. 27, T-17-N, R-4-E
Lawrence Township
Marion County

Sec. 27, T-17-N, R-4-E
Lawrence Township
Marion County

All stations are described from Line "PR-CSAS" unless otherwise noted.

PARSONS
101 W. Ohio St., Suite 2121
Indianapolis, IN 46204
Bus (317) 616-1000
Fax (317) 616-1033



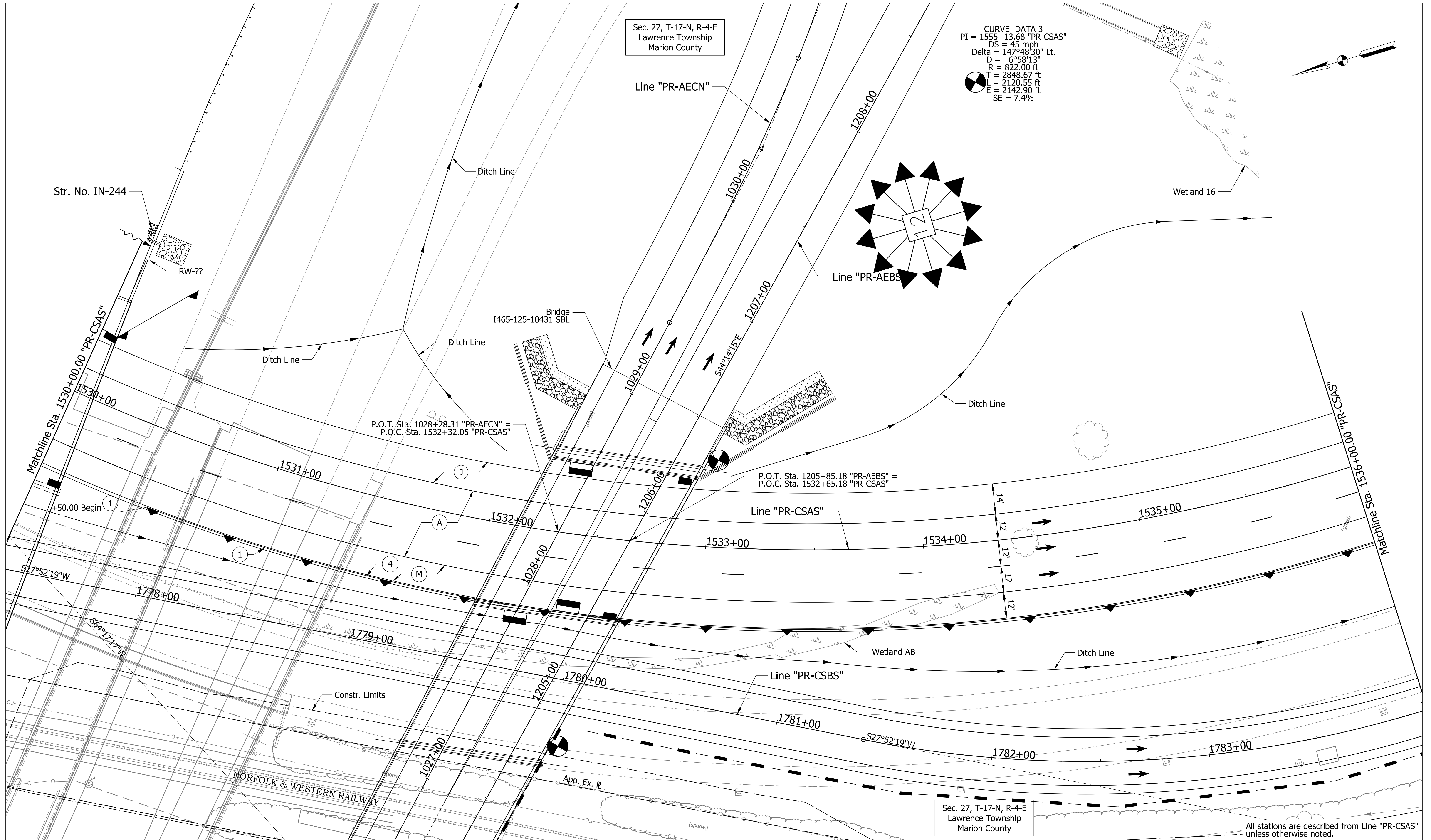
RECOMMENDED FOR APPROVAL	DESIGN ENGINEER	DATE
DESIGNED: KAP	DRAWN: SJC	
CHECKED: CAC	CHECKED: CAC	

INDIANA
DEPARTMENT OF TRANSPORTATION

PLAN SHEET
LINE "PR-CSAS"
STA. 1524+00.00 TO STA. 1530+00.00

HORIZONTAL SCALE 1" = 20'	BRIDGE FILE
VERTICAL SCALE N/A	DESIGNATION 1400075
SURVEY BOOK ELECTRONIC	SHEETS of
CONTRACT R-38526	PROJECT 1400075

pww://VANVA01PWINT01.pars.com:Indiana State/Documents/1465-69 Interchange Design/30 - Design/01 - Parsons/CAD/Roadway/Sheets/1465-169 Sht_Plan_PR-CSAS_05.dgn



PARSONS
101 W. Ohio St., Suite 2121
Indianapolis, IN 46204
Bus (317) 616-1000
Fax (317) 616-1033



RECOMMENDED FOR APPROVAL	DESIGN ENGINEER	DATE
DESIGNED: KAP	DRAWN: SJC	
CHECKED: CAC	CHECKED: CAC	

INDIANA
DEPARTMENT OF TRANSPORTATION

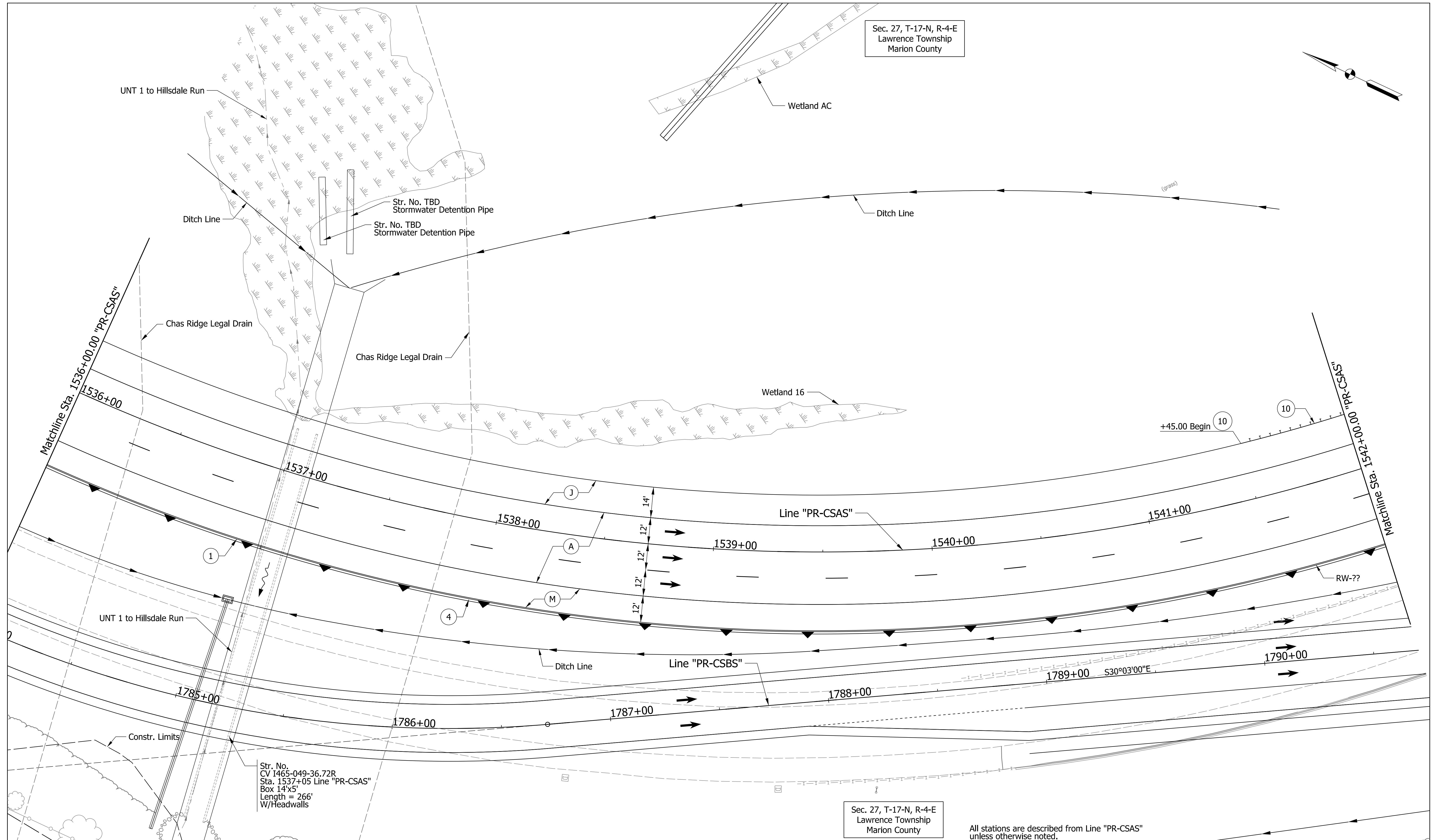
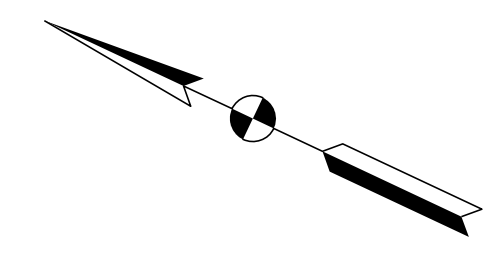
PLAN SHEET
LINE "PR-CSAS"
STA. 1530+00.00 TO STA. 1536+00.00

All stations are described from Line "PR-CSAS" unless otherwise noted.

HORIZONTAL SCALE	BRIDGE FILE
1" = 20'	
VERTICAL SCALE	DESIGNATION
N/A	1400075
SURVEY BOOK	SHEETS
ELECTRONIC	of
CONTRACT	PROJECT
R-38526	1400075

pww://VANVA01PWINT01.parsons.com:Indiana State/Documents/1465-69 Interchange Design/30 - Design/01 - Parsons/CAD/Roadway/Sheets/1465-169 Sht_Plan_PR-CSAS_06.dgn

Sec. 27, T-17-N, R-4-E
Lawrence Township
Marion County



Sec. 27, T-17-N, R-4-E
Lawrence Township
Marion County

All stations are described from Line "PR-CSAS"
unless otherwise noted.

PARSONS
101 W. Ohio St., Suite 2121
Indianapolis, IN 46204
Bus (317) 616-1000
Fax (317) 616-1033



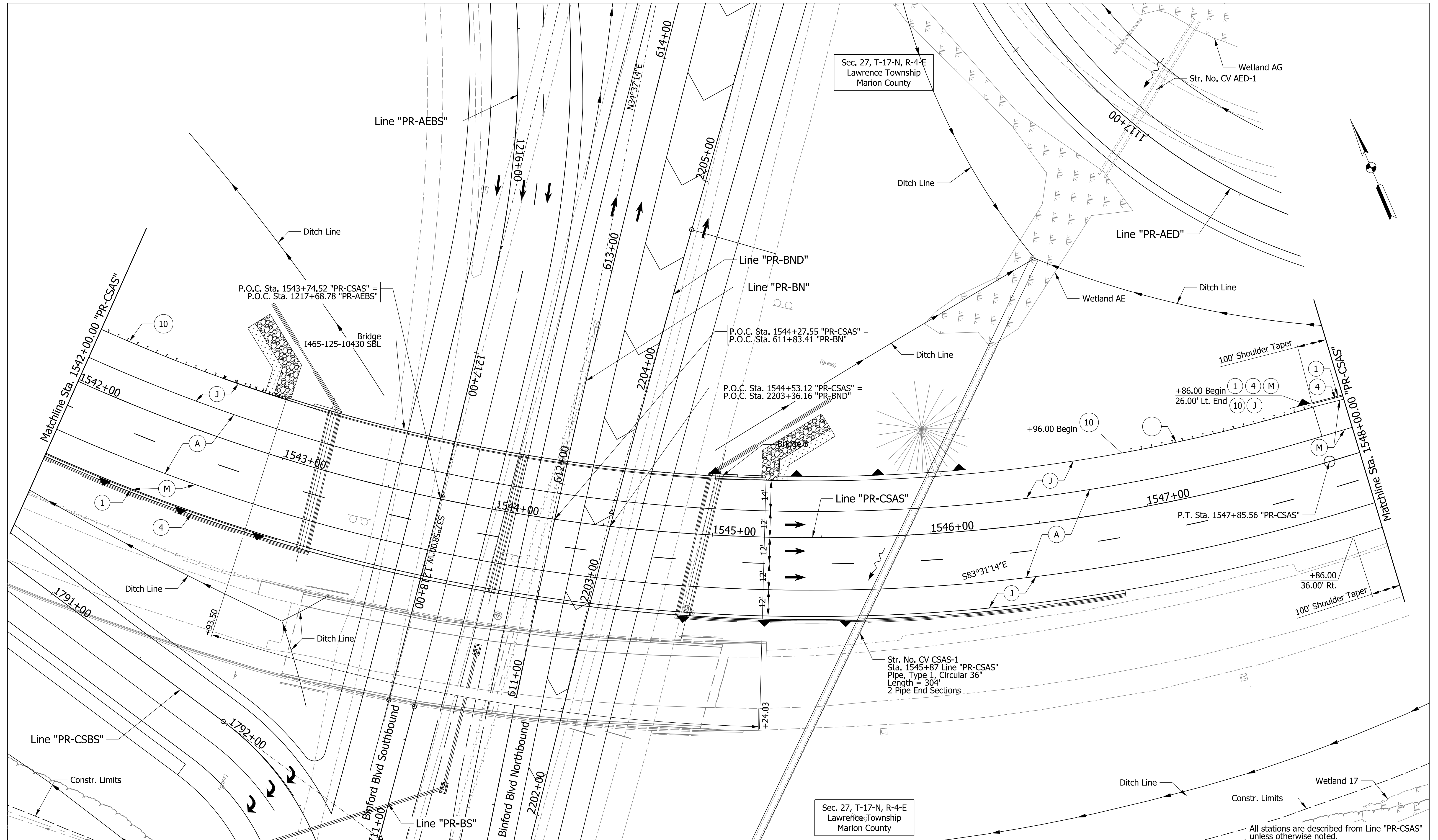
RECOMMENDED FOR APPROVAL	DESIGN ENGINEER	DATE
DESIGNED: KAP	DRAWN: SJC	
CHECKED: CAC	CHECKED: CAC	

INDIANA
DEPARTMENT OF TRANSPORTATION

PLAN SHEET
LINE "PR-CSAS"
STA. 1536+00.00 TO STA. 1542+00.00

HORIZONTAL SCALE 1" = 20'	BRIDGE FILE
VERTICAL SCALE N/A	DESIGNATION 1400075
SURVEY BOOK ELECTRONIC	SHEETS of
CONTRACT R-38526	PROJECT 1400075

pww://VANVA01PWINT01.parsons.com:Indiana State/Documents/1465-69 Interchange Design/30 - Design/01 - Parsons/CAD/Roadway/Sheets/1465-169 Sht_Plan_PR-CSAS_07.dgn



PARSONS
 101 W. Ohio St., Suite 2121
 Indianapolis, IN 46204
 Bus (317) 616-1000
 Fax (317) 616-1033

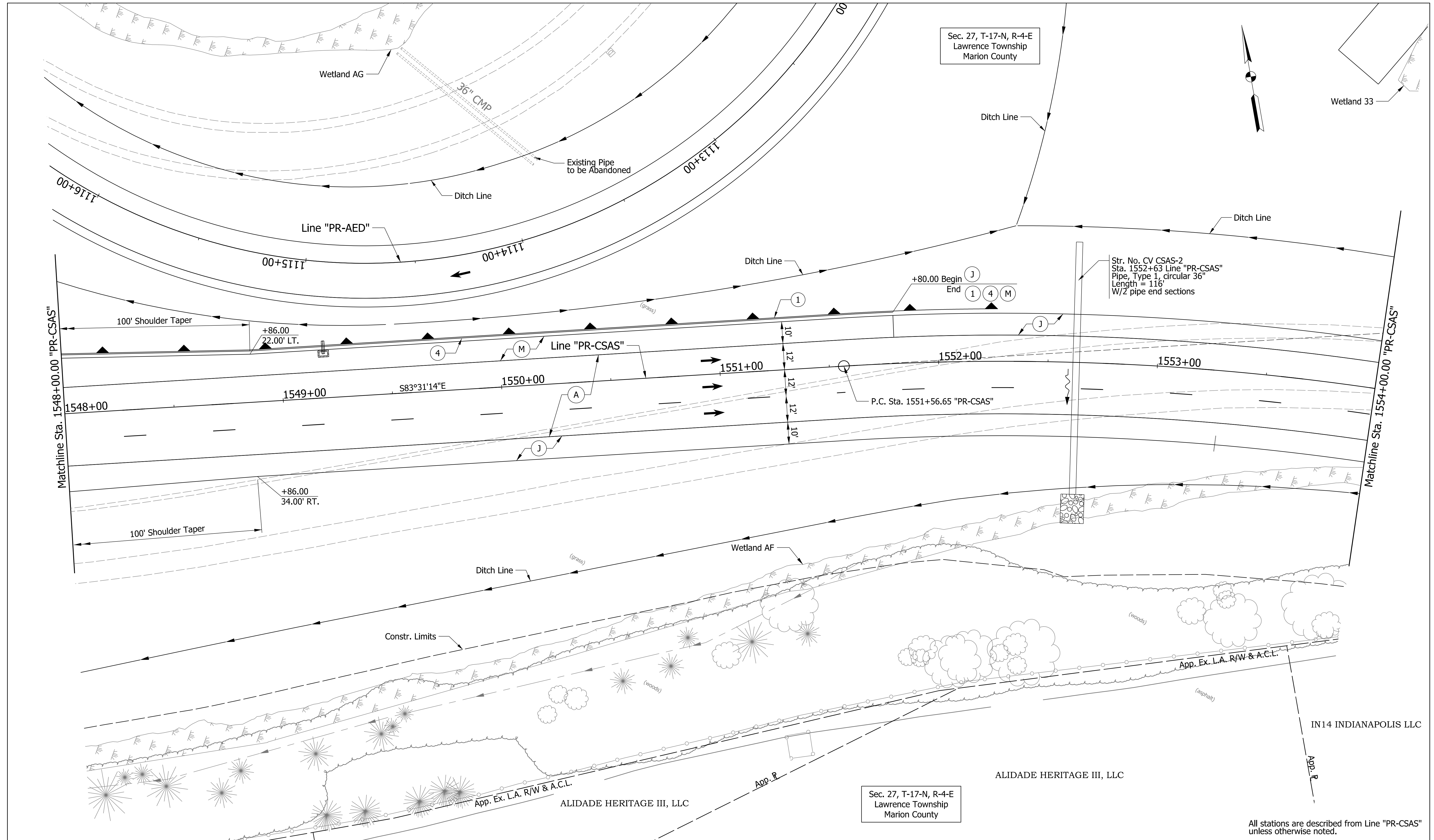


RECOMMENDED FOR APPROVAL	DESIGN ENGINEER	DATE
DESIGNED: KAP	DRAWN: SJC	
CHECKED: CAC	CHECKED: CAC	

INDIANA DEPARTMENT OF TRANSPORTATION
 PLAN SHEET
 LINE "PR-CSAS"
 STA. 1542+00.00 TO STA. 1548+00.00

HORIZONTAL SCALE	BRIDGE FILE
1" = 20'	
VERTICAL SCALE	DESIGNATION
N/A	1400075
SURVEY BOOK	SHEETS
ELECTRONIC	of
CONTRACT	PROJECT
R-38526	1400075

pww://VANVA01PWINT01.parsons.com:Indiana State/Documents/1465-69 Interchange Design/30 - Design/01 - Parsons/CAD/Roadway/Sheets/1465-169 Sht_Plan_PR-CSAS_08.dgn



PARSONS
 101 W. Ohio St., Suite 2121
 Indianapolis, IN 46204
 Bus (317) 616-1000
 Fax (317) 616-1033

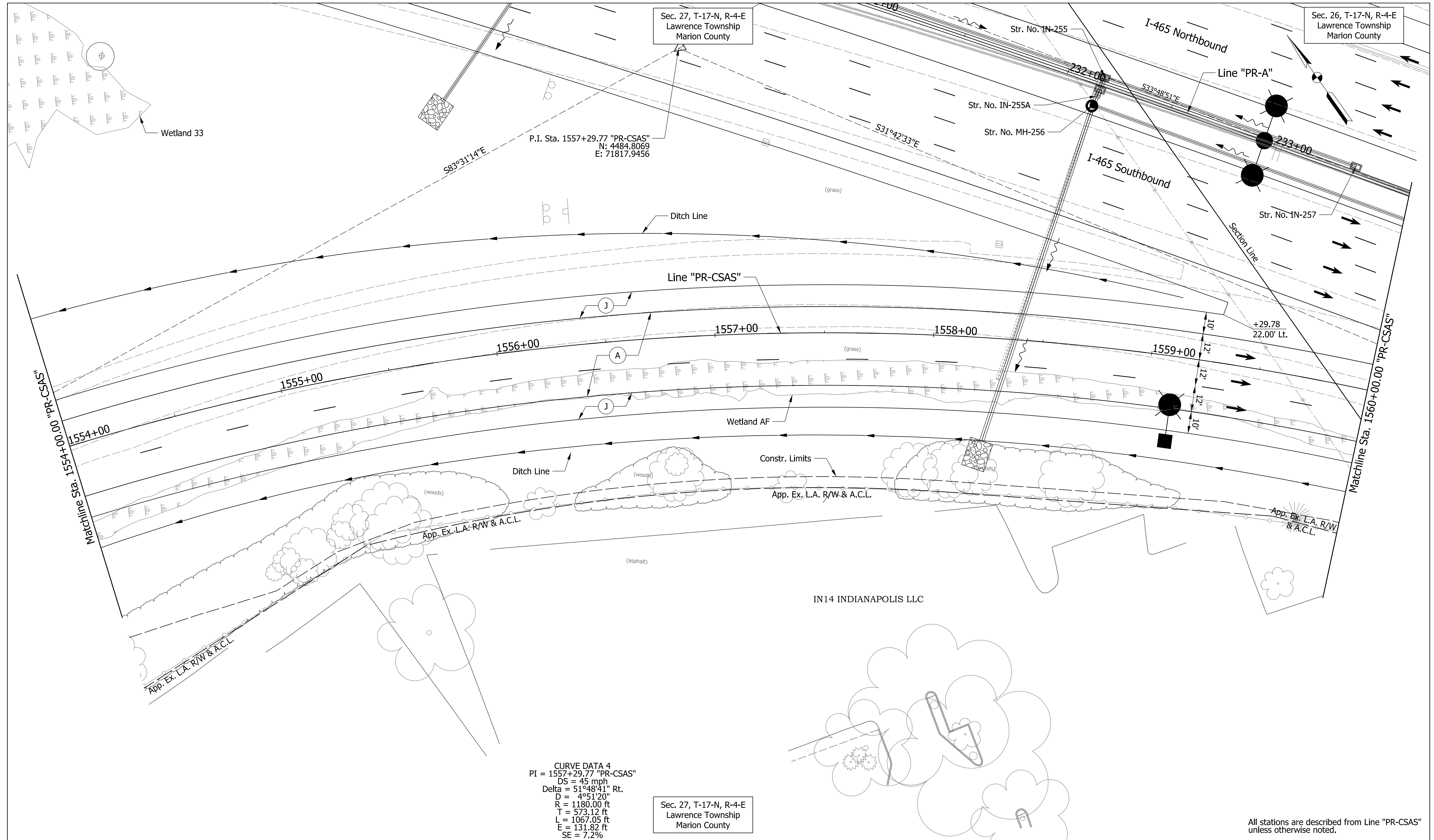


RECOMMENDED FOR APPROVAL	DESIGN ENGINEER	DATE
DESIGNED: KAP	DRAWN: SJC	
CHECKED: CAC	CHECKED: CAC	

INDIANA
 DEPARTMENT OF TRANSPORTATION
 PLAN SHEET
 LINE "PR-CSAS"
 STA. 1548+00.00 TO STA. 1554+00.00

HORIZONTAL SCALE	BRIDGE FILE
1" = 20'	
VERTICAL SCALE	DESIGNATION
N/A	1400075
SURVEY BOOK	SHEETS
ELECTRONIC	of
CONTRACT	PROJECT
R-38526	1400075

pww://VANVA01PWINT01.parsons.com:Indiana State/Documents/1465-69 Interchange Design/30 - Design/01 - Parsons/CAD/Roadway/Sheets/1465-169 Sht_Plan_PR-CSAS_09.dgn



CURVE DATA 4
 PI = 15574+29.77 "PR-CSAS"
 DS = 45 mph
 Delta = 51°48'41" Rt.
 D = 4°51'20"
 R = 1180.00 ft
 T = 573.12 ft
 L = 1067.05 ft
 E = 131.82 ft
 SE = 7.2%

Sec. 27, T-17-N, R-4-E
 Lawrence Township
 Marion County

All stations are described from Line "PR-CSAS" unless otherwise noted.

PARSONS
 101 W. Ohio St., Suite 2121
 Indianapolis, IN 46204
 Bus (317) 616-1000
 Fax (317) 616-1033

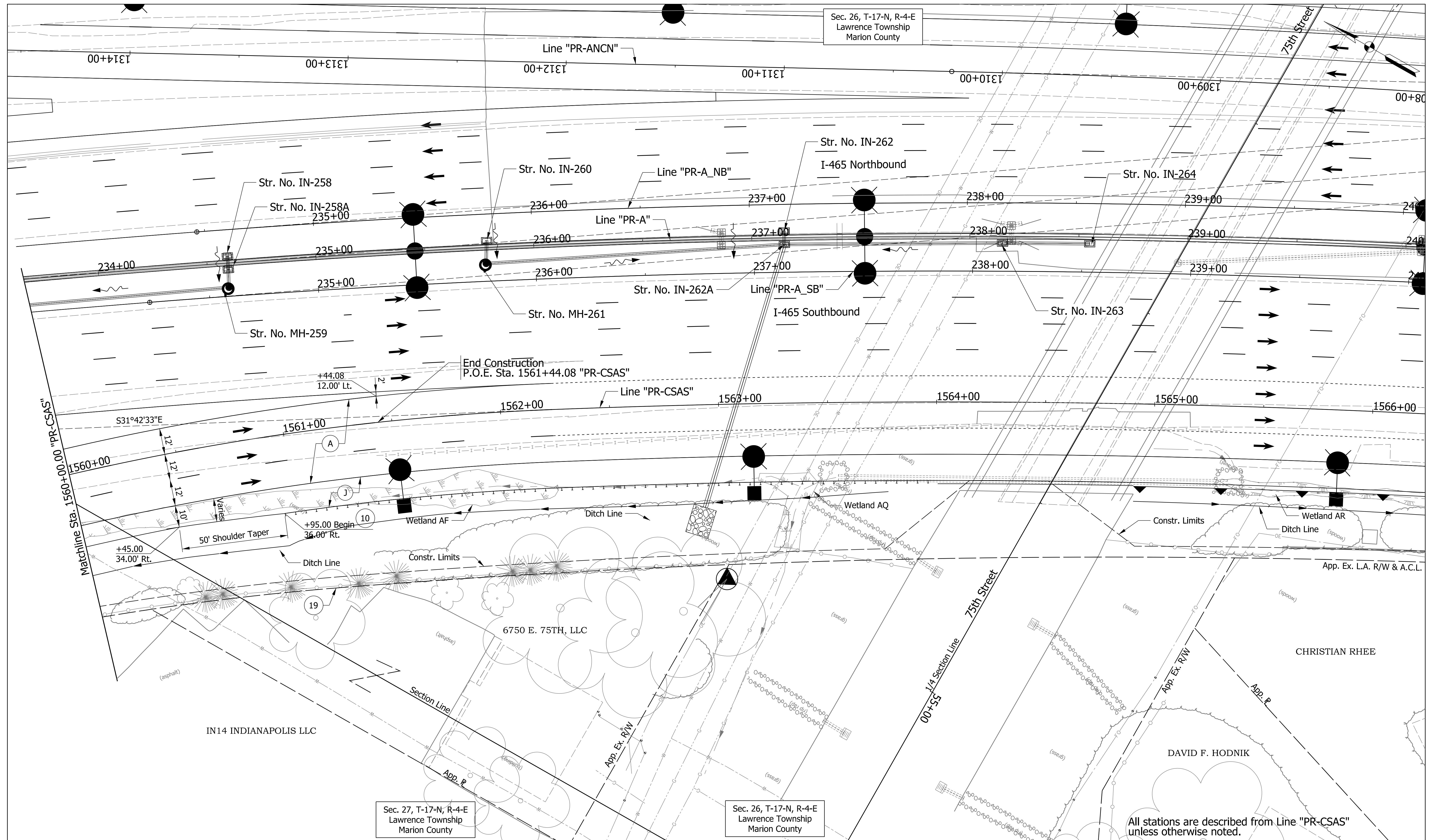


RECOMMENDED FOR APPROVAL	DESIGN ENGINEER	DATE
DESIGNED: KAP	DRAWN: SJC	
CHECKED: CAC	CHECKED: CAC	

INDIANA
 DEPARTMENT OF TRANSPORTATION
 PLAN SHEET
 LINE "PR-CSAS"
 STA. 1554+00.00 TO STA. 1560+00.00

HORIZONTAL SCALE	BRIDGE FILE
1" = 20'	
VERTICAL SCALE	DESIGNATION
N/A	1400075
SURVEY BOOK	SHEETS
ELECTRONIC	of
CONTRACT	PROJECT
R-38526	1400075

pww://VANVA01PWINT01.parsons.com:Indiana State/Documents/1465-69 Interchange Design/30 - Design/01 - Parsons/CAD/Roadway/Sheets/1465-169 Sht_Plan_PR-CSAS_10.dgn



All stations are described from Line "PR-CSAS" unless otherwise noted.

PARSONS

101 W. Ohio St., Suite 2121
 Indianapolis, IN 46204
 Bus (317) 616-1000
 Fax (317) 616-1033



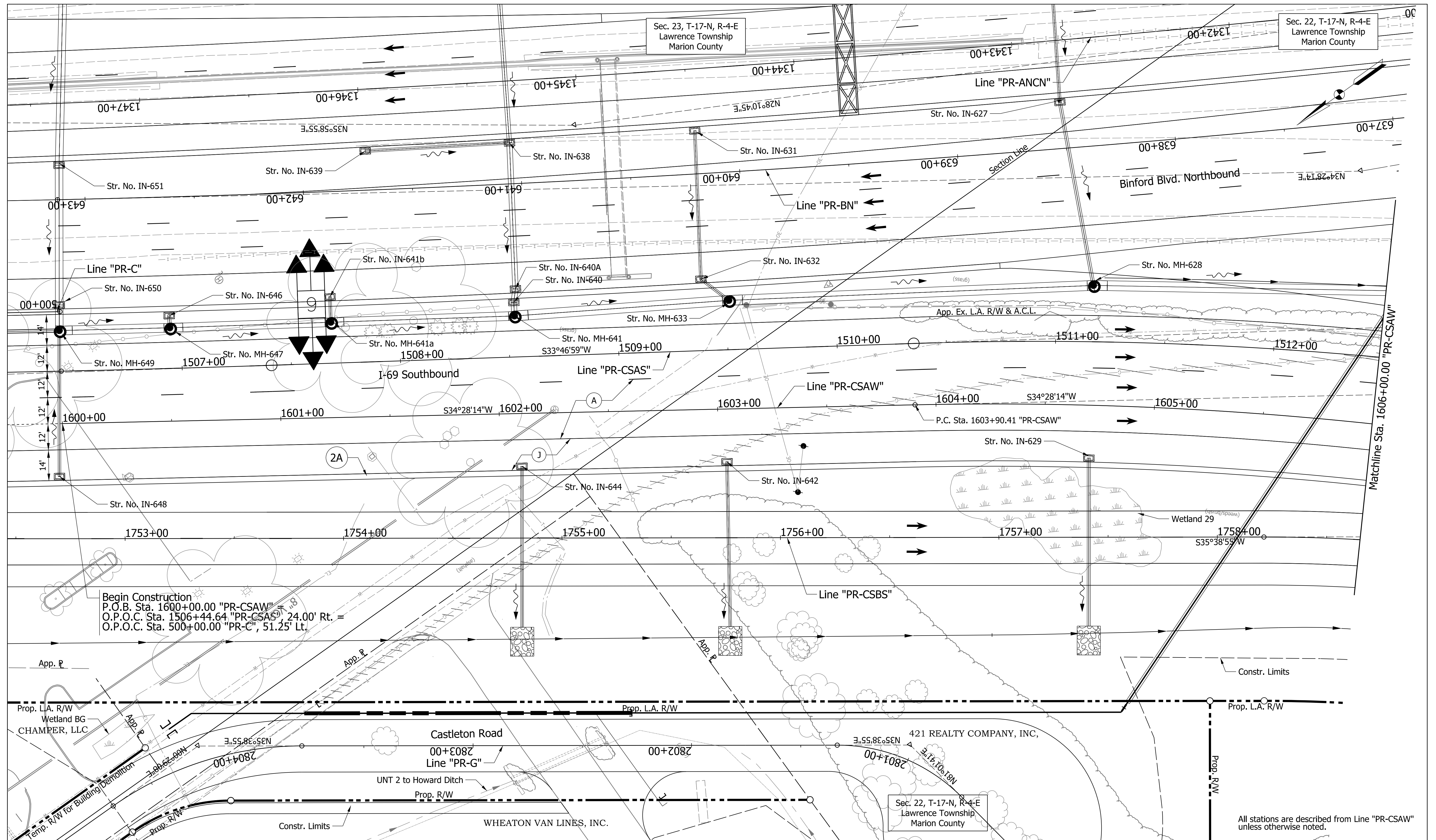
RECOMMENDED FOR APPROVAL	DESIGN ENGINEER	DATE
DESIGNED: KAP	DRAWN: SJC	
CHECKED: CAC	CHECKED: CAC	

INDIANA
 DEPARTMENT OF TRANSPORTATION

PLAN SHEET
 LINE "PR-CSAS"
 STA. 1560+00.00 TO STA. 1562+23.70

HORIZONTAL SCALE	BRIDGE FILE
1" = 20'	
VERTICAL SCALE	DESIGNATION
N/A	1400075
SURVEY BOOK	SHEETS
ELECTRONIC	of
CONTRACT	PROJECT
R-38526	1400075

pww://VANVA01PWINT01.parsons.com:Indiana State/Documents/1465-69 Interchange Design/30 - Design/01 - Parsons/CAD/Roadway/Sheets/1465-169 Sht_Plan_PR-CSAS_11.dgn



Begin Construction
 P.O.B. Sta. 1600+00.00 "PR-CSAW"
 O.P.O.C. Sta. 1506+44.64 "PR-CSAS" 24.00' Rt. =
 O.P.O.C. Sta. 500+00.00 "PR-C", 51.25' Lt.

PARSONS
 101 W. Ohio St., Suite 2121
 Indianapolis, IN 46204
 Bus (317) 616-1000
 Fax (317) 616-1033

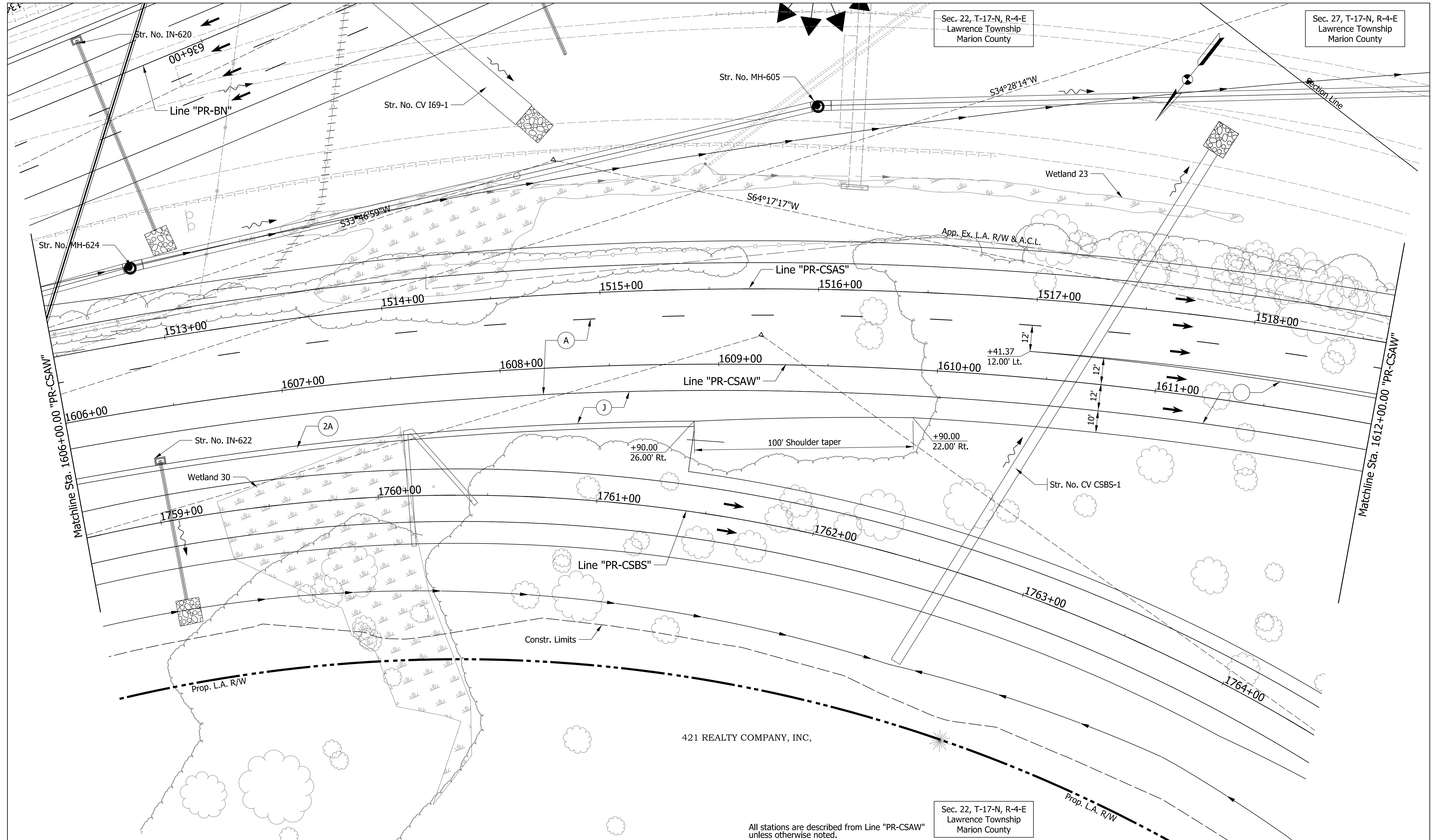


RECOMMENDED FOR APPROVAL	DESIGN ENGINEER	DATE
DESIGNED: KAP	DRAWN: SJC	
CHECKED: CAC	CHECKED: CAC	

INDIANA
 DEPARTMENT OF TRANSPORTATION
 PLAN SHEET
 LINE "PR-CSAW"
 STA. 1600+00.00 TO STA. 1606+00.00

HORIZONTAL SCALE 1" = 20'	BRIDGE FILE
VERTICAL SCALE N/A	DESIGNATION 1400075
SURVEY BOOK ELECTRONIC	SHEETS of
CONTRACT R-38526	PROJECT 1400075

pww://VANVA01PWINT01.parsons.com:Indiana State/Documents/1465-69 Interchange Design/30 - Design/01 - Parsons/CAD/Roadway/Sheets/1465-169 Sht_Plan_PR-CSAW_01.dgn



Sec. 22, T-17-N, R-4-E
Lawrence Township
Marion County

Sec. 27, T-17-N, R-4-E
Lawrence Township
Marion County

Sec. 22, T-17-N, R-4-E
Lawrence Township
Marion County

All stations are described from Line "PR-CSAW" unless otherwise noted.

PARSONS
101 W. Ohio St., Suite 2121
Indianapolis, IN 46204
Bus (317) 616-1000
Fax (317) 616-1033



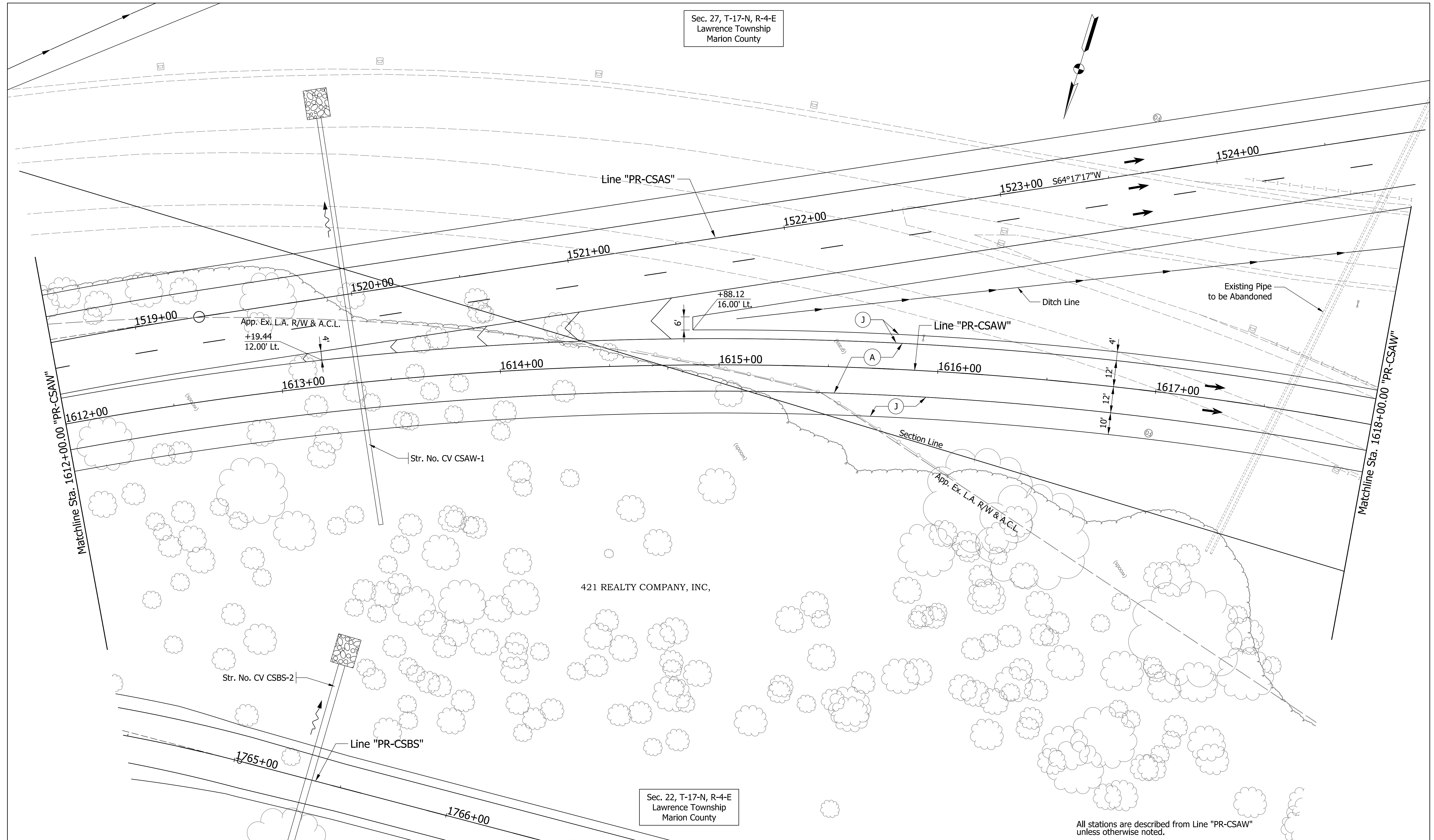
RECOMMENDED FOR APPROVAL	DESIGN ENGINEER	DATE
DESIGNED: KAP	DRAWN: SJC	
CHECKED: CAC	CHECKED: CAC	

INDIANA
DEPARTMENT OF TRANSPORTATION

PLAN SHEET
LINE "PR-CSAW"
STA. 1606+00.00 TO STA. 1612+00.00

HORIZONTAL SCALE	BRIDGE FILE
1" = 20'	
VERTICAL SCALE	DESIGNATION
N/A	1400075
SURVEY BOOK	SHEETS
ELECTRONIC	of
CONTRACT	PROJECT
R-38526	1400075

pww://VANVA01PWINT01.parsons.com:Indiana State/Documents/1465-69 Interchange Design/30 - Design/01 - Parsons/CAD/Roadway/Sheets/1465-169 Sht_Plan_PR-CSAW_02.dgn



All stations are described from Line "PR-CSAW" unless otherwise noted.

PARSONS
 101 W. Ohio St., Suite 2121
 Indianapolis, IN 46204
 Bus (317) 616-1000
 Fax (317) 616-1033

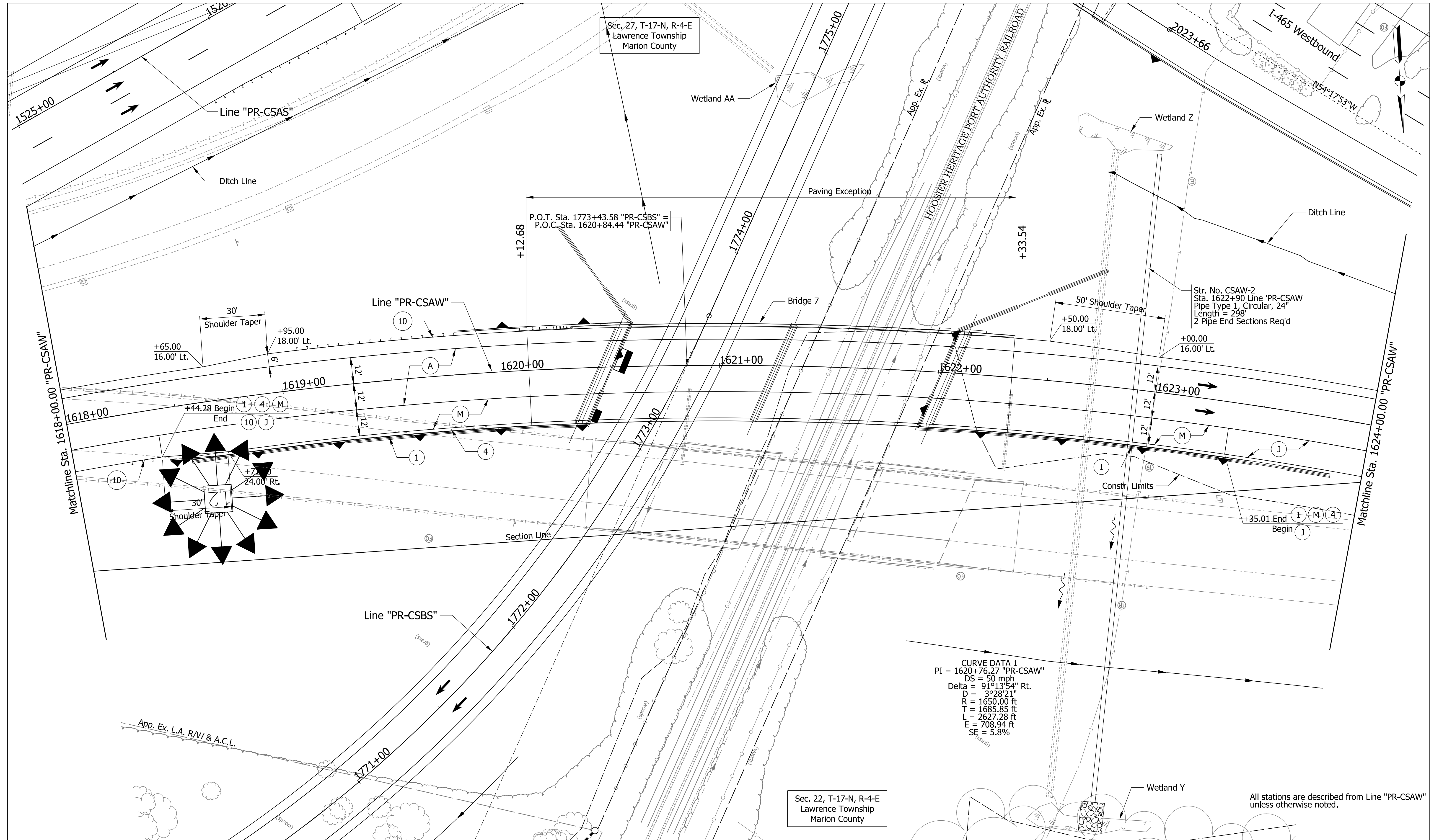


RECOMMENDED FOR APPROVAL	DESIGN ENGINEER	DATE
DESIGNED: KAP	DRAWN: SJC	
CHECKED: CAC	CHECKED: CAC	

INDIANA
 DEPARTMENT OF TRANSPORTATION
 PLAN SHEET
 LINE "PR-CSAW"
 STA. 1612+00.00 TO STA. 1618+00.00

HORIZONTAL SCALE	BRIDGE FILE
1" = 20'	
VERTICAL SCALE	DESIGNATION
N/A	1400075
SURVEY BOOK	SHEETS
ELECTRONIC	of
CONTRACT	PROJECT
R-38526	1400075

pww://VANVA01PWINT01.parsons.com:Indiana State/Documents/1465-69 Interchange Design/30 - Design/01 - Parsons/CAD/Roadway/Sheets/1465-169 Sht_Plan_PR-CSAW_03.dgn



Sec. 27, T-17-N, R-4-E
Lawrence Township
Marion County

Sec. 22, T-17-N, R-4-E
Lawrence Township
Marion County

CURVE DATA 1
PI = 1620+76.27 "PR-CSAW"
DS = 50 mph
Delta = 91°13'54" Rt.
D = 3°28'21"
R = 1650.00 ft
T = 1665.85 ft
L = 2627.28 ft
E = 708.94 ft
SE = 5.8%

All stations are described from Line "PR-CSAW" unless otherwise noted.

PARSONS
101 W. Ohio St., Suite 2121
Indianapolis, IN 46204
Bus (317) 616-1000
Fax (317) 616-1033



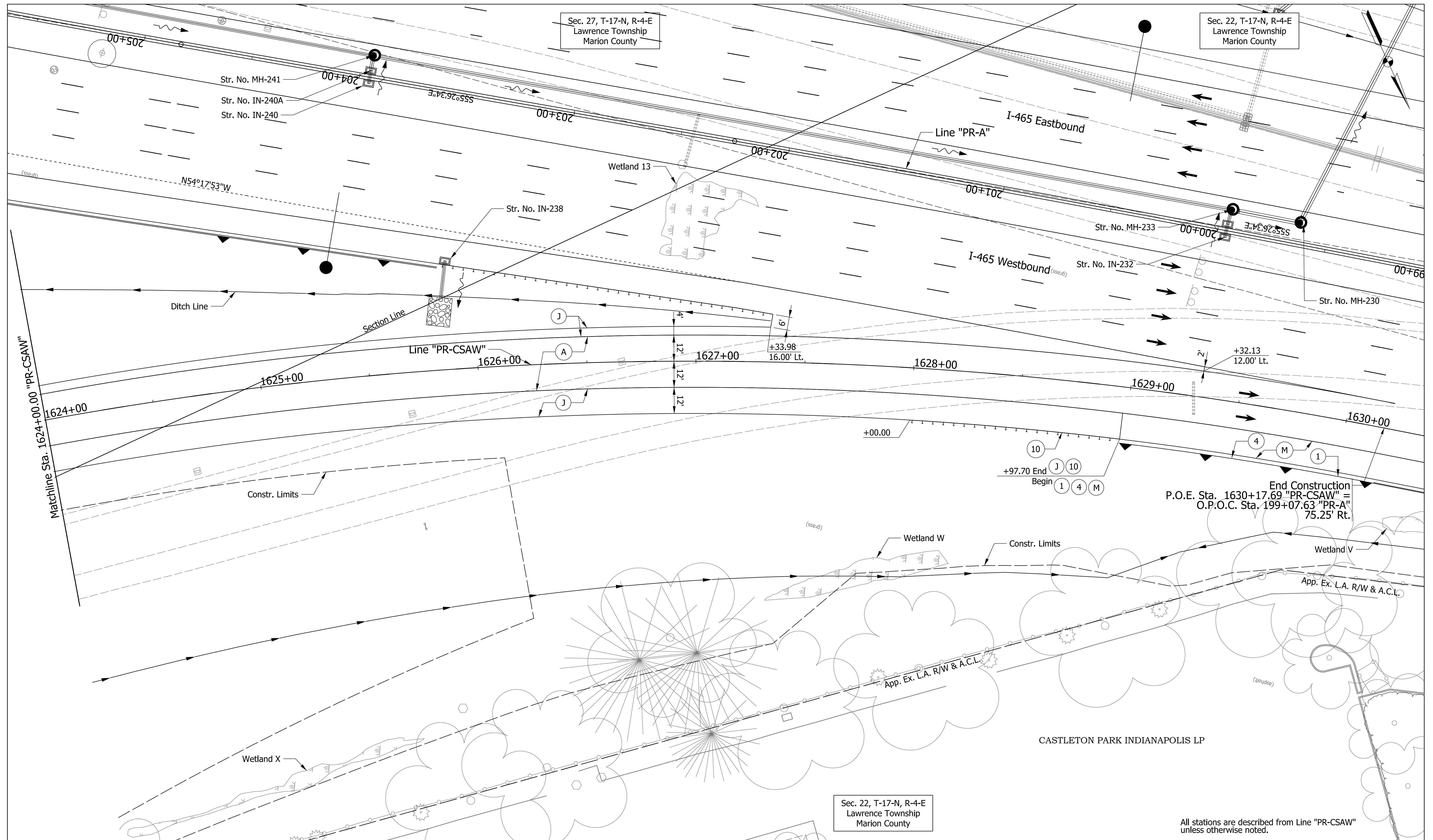
RECOMMENDED FOR APPROVAL	DESIGN ENGINEER	DATE
DESIGNED: KAP	DRAWN: SJC	
CHECKED: CAC	CHECKED: CAC	

INDIANA
DEPARTMENT OF TRANSPORTATION

PLAN SHEET
LINE "PR-CSAW"
STA. 1618+00.00 TO STA. 1624+00.00

HORIZONTAL SCALE 1" = 20'	BRIDGE FILE
VERTICAL SCALE N/A	DESIGNATION 1400075
SURVEY BOOK ELECTRONIC	SHEETS of
CONTRACT R-38526	PROJECT 1400075

pww://VANVA01PWINT01.parsons.com:Indiana State/Documents/1465-69 Interchange Design/30 - Design/01 - Parsons/CAD/Roadway/Sheets/1465-169 Sht_Plan_PR-CSAW_04.dgn



PARSONS

101 W. Ohio St., Suite 2121
 Indianapolis, IN 46204
 Bus (317) 616-1000
 Fax (317) 616-1033



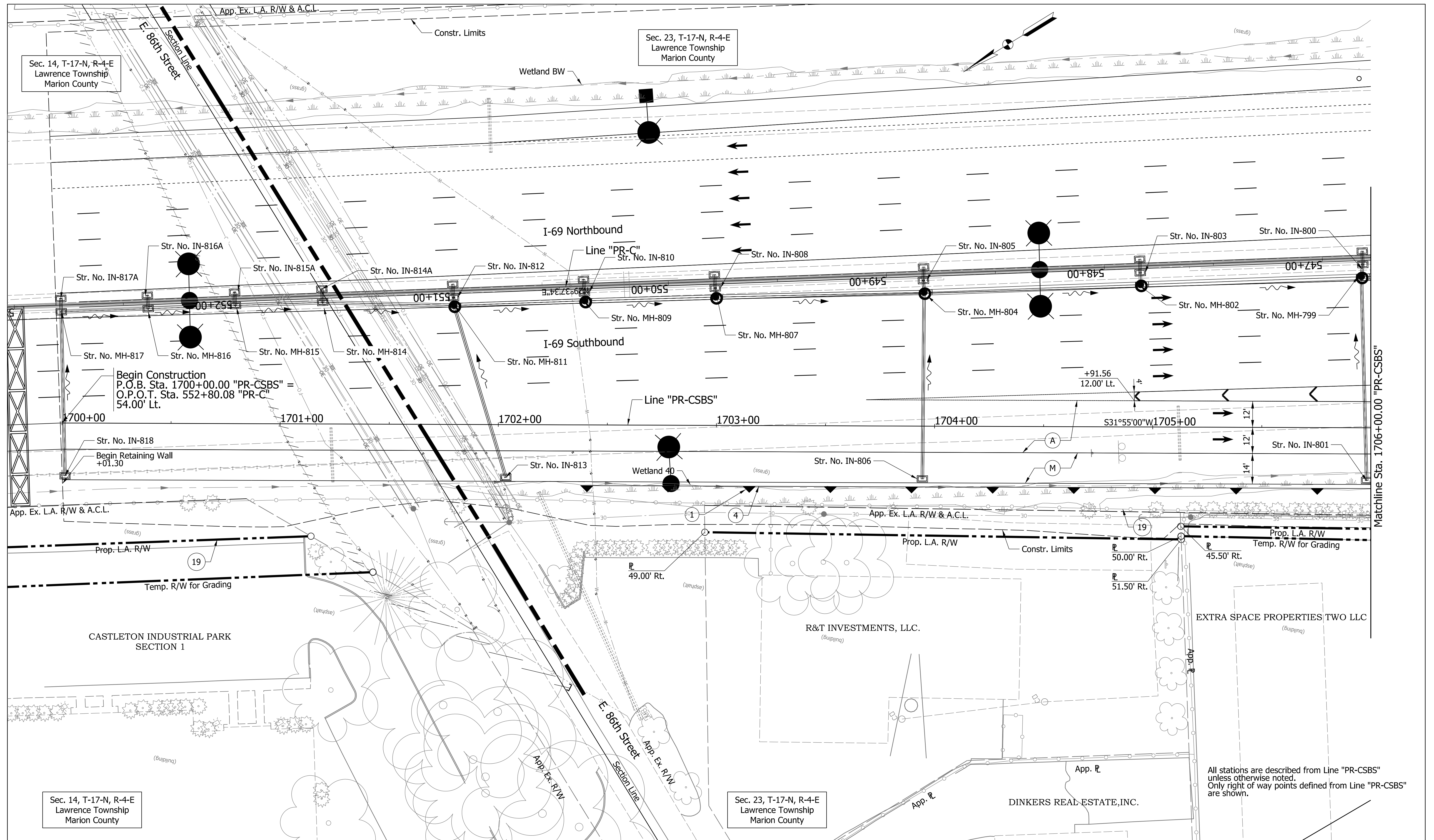
RECOMMENDED FOR APPROVAL	DESIGN ENGINEER	DATE
DESIGNED: KAP	DRAWN: SJC	
CHECKED: CAC	CHECKED: CAC	

INDIANA
 DEPARTMENT OF TRANSPORTATION

PLAN SHEET
 LINE "PR-CSAW"
 STA. 1624+00.00 TO STA. 1630+17.69

HORIZONTAL SCALE	BRIDGE FILE
1" = 20'	
VERTICAL SCALE	DESIGNATION
N/A	1400075
SURVEY BOOK	SHEETS
ELECTRONIC	of
CONTRACT	PROJECT
R-38526	1400075

pww://VANVA01PWINT01.parsons.com:Indiana State/Documents/1465-69 Interchange Design/30 - Design/01 - Parsons/CAD/Roadway/Sheets/1465-169 Sht_Plan_PR-CSAW_05.dgn



All stations are described from Line "PR-CSBS" unless otherwise noted. Only right of way points defined from Line "PR-CSBS" are shown.

PARSONS
 101 W. Ohio St., Suite 2121
 Indianapolis, IN 46204
 Bus (317) 616-1000
 Fax (317) 616-1033

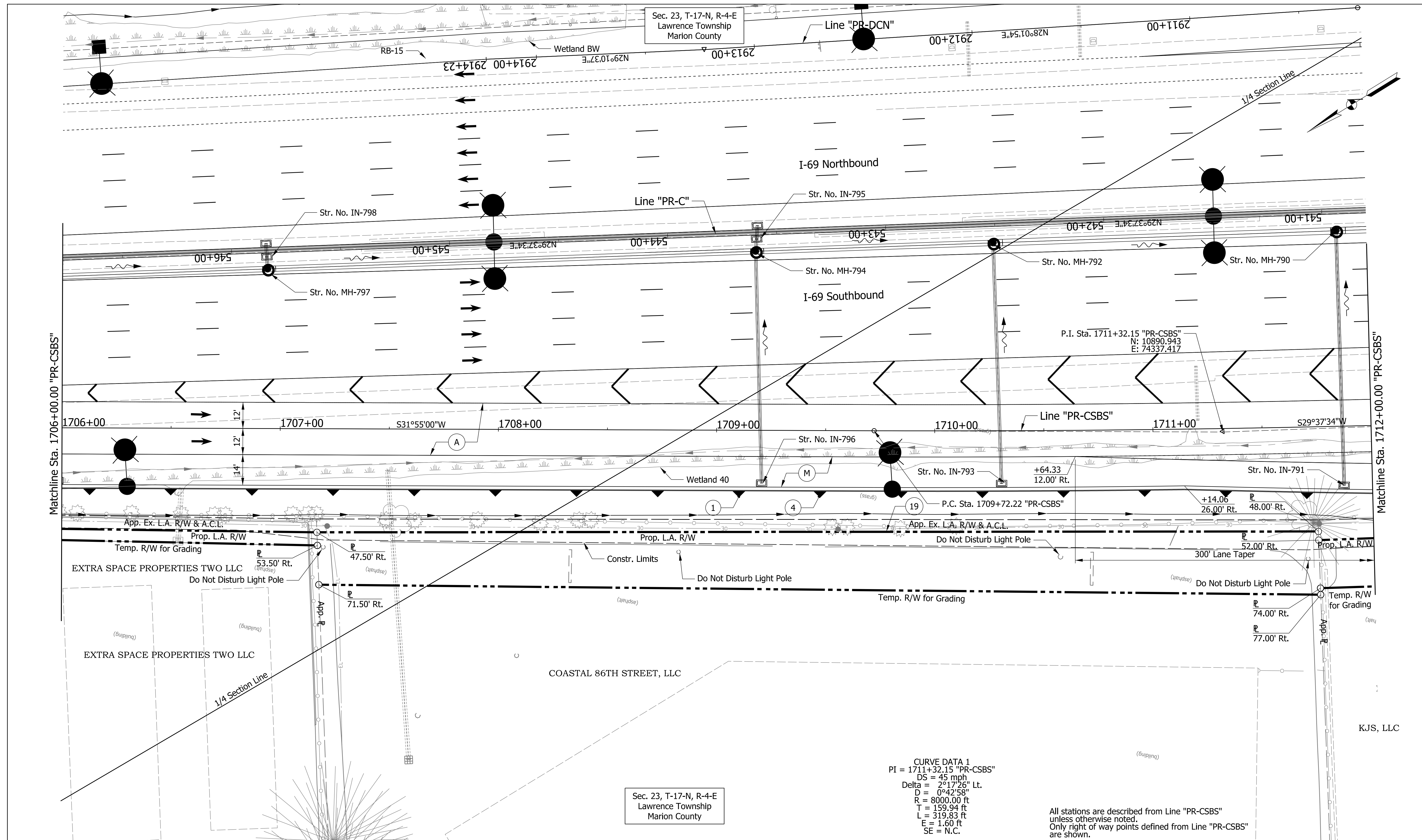


RECOMMENDED FOR APPROVAL	DESIGN ENGINEER	DATE
DESIGNED: KAP	DRAWN: SJC	
CHECKED: CAC	CHECKED: CAC	

INDIANA
 DEPARTMENT OF TRANSPORTATION
 PLAN SHEET
 LINE "PR-CSBS"
 STA. 1700+00.00 TO STA. 1706+00.00

HORIZONTAL SCALE	BRIDGE FILE
1" = 20'	
VERTICAL SCALE	DESIGNATION
N/A	1400075
SURVEY BOOK	SHEETS
ELECTRONIC	of
CONTRACT	PROJECT
R-38526	1400075

pww://VANVA01PWINT01.parsons.com:Indiana State/Documents/1465-69 Interchange Design/30 - Design/01 - Parsons/CAD/Roadway/Sheets/1465-169 Sht_Plan_PR-CSBS_01.dgn



PARSONS

101 W. Ohio St., Suite 2121
 Indianapolis, IN 46204
 Bus (317) 616-1000
 Fax (317) 616-1033



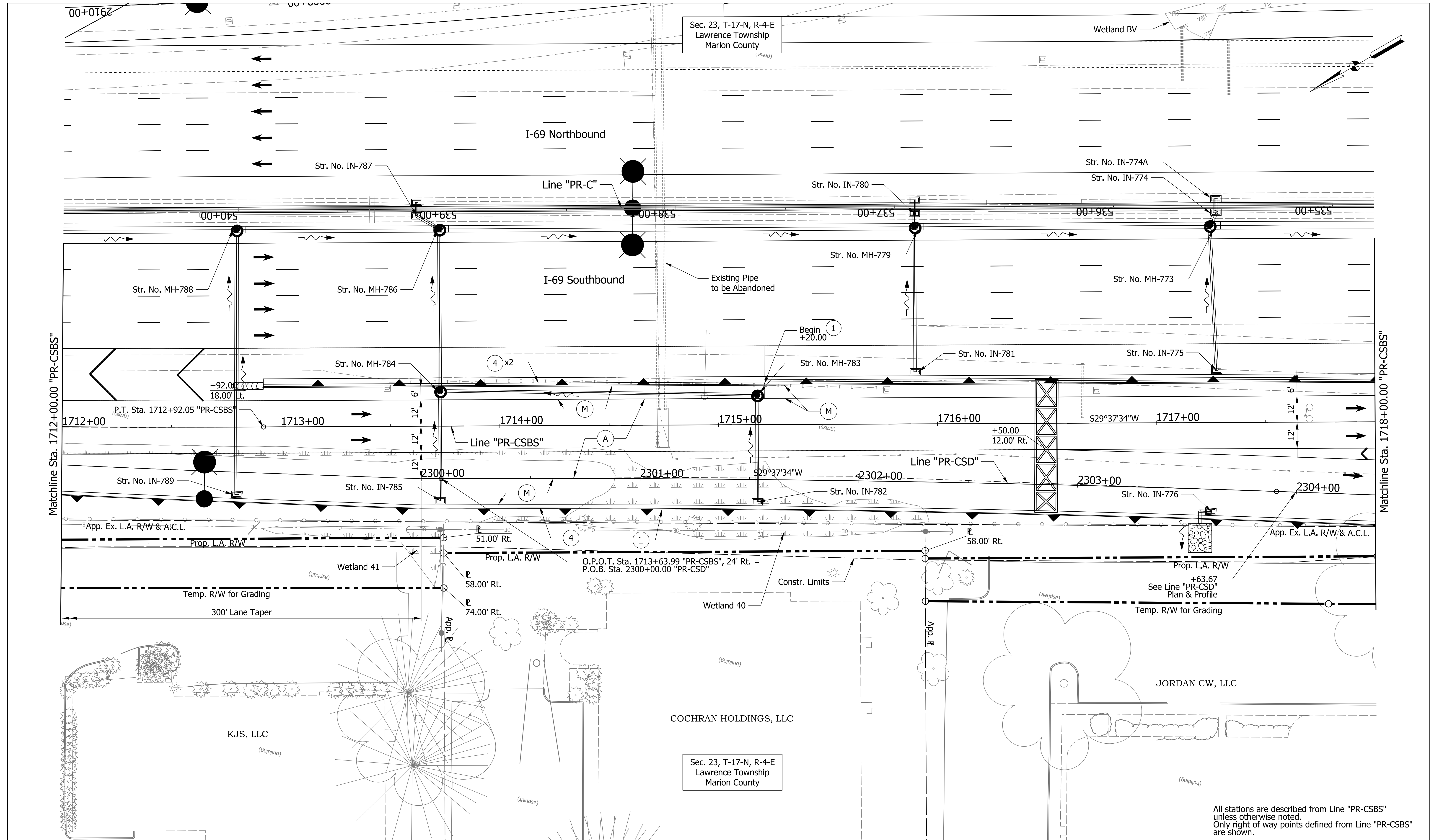
RECOMMENDED FOR APPROVAL	DESIGN ENGINEER	DATE
DESIGNED: KAP	DRAWN: SJC	
CHECKED: CAC	CHECKED: CAC	

INDIANA DEPARTMENT OF TRANSPORTATION

PLAN SHEET
 LINE "PR-CSBS"
 STA. 1706+00.00 TO STA. 1712+00.00

HORIZONTAL SCALE	BRIDGE FILE
1" = 20'	
VERTICAL SCALE	DESIGNATION
N/A	1400075
SURVEY BOOK	SHEETS
ELECTRONIC	of
CONTRACT	PROJECT
R-38526	1400075

pwr://VANVA01PWINT01.pars.com:Indiana State/Documents/1465-69 Interchange Design/30 - Design/01 - Parsons/CAD/Roadway/Sheets/1465-169 Sht_Plan_PR-CSBS_02.dgn



All stations are described from Line "PR-CSBS" unless otherwise noted. Only right of way points defined from Line "PR-CSBS" are shown.

PARSONS
 101 W. Ohio St., Suite 2121
 Indianapolis, IN 46204
 Bus (317) 616-1000
 Fax (317) 616-1033

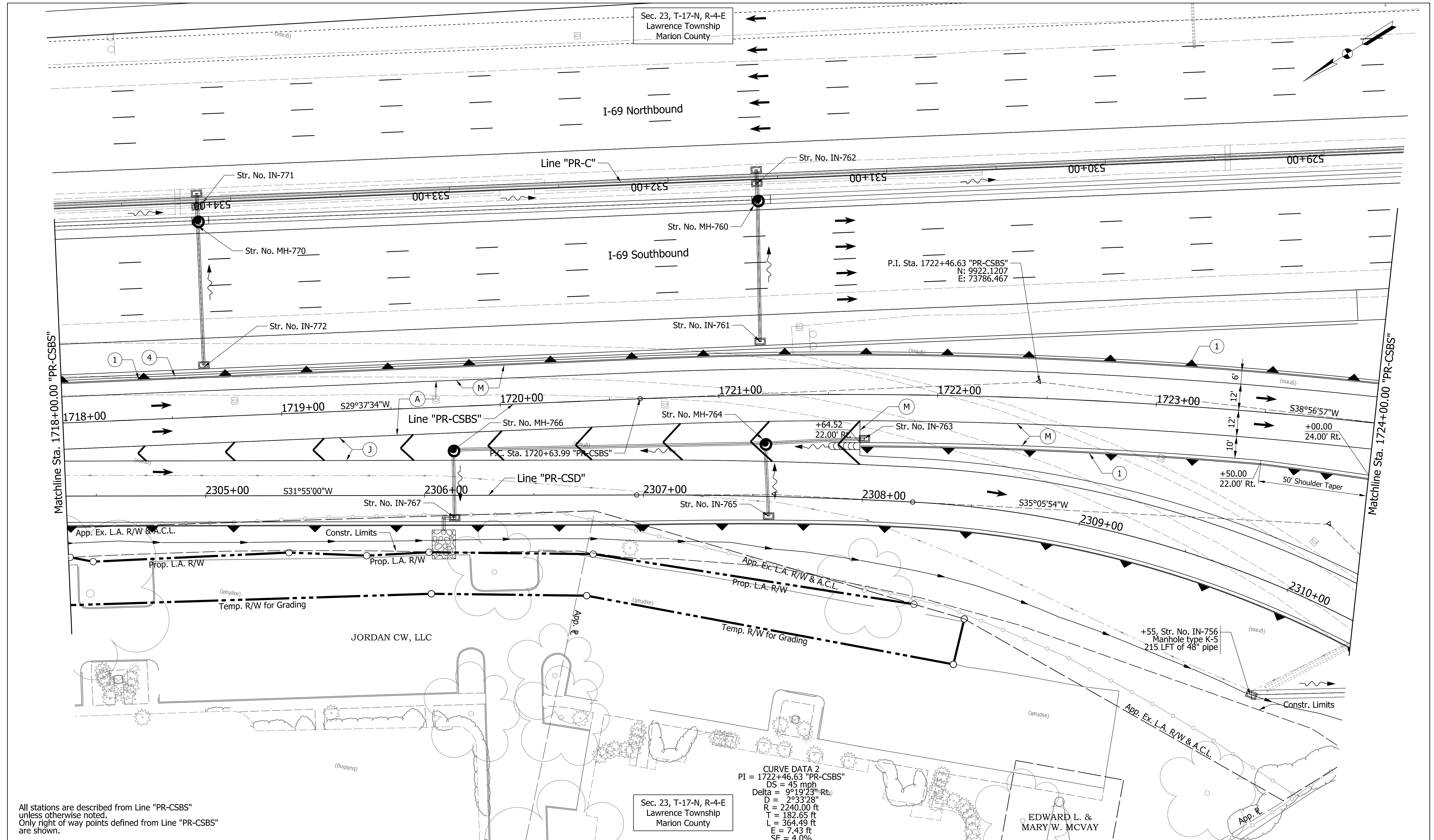


RECOMMENDED FOR APPROVAL	DESIGN ENGINEER	DATE
DESIGNED: KAP	DRAWN: SJC	
CHECKED: CAC	CHECKED: CAC	

INDIANA
 DEPARTMENT OF TRANSPORTATION
 PLAN SHEET
 LINE "PR-CSBS"
 STA. 1712+00.00 TO STA. 1718+00.00

HORIZONTAL SCALE	BRIDGE FILE
1" = 20'	
VERTICAL SCALE	DESIGNATION
N/A	1400075
SURVEY BOOK	SHEETS
ELECTRONIC	of
CONTRACT	PROJECT
R-38526	1400075

pww://VANVA01PWINT01.parsons.com:Indiana State/Documents/1465-69 Interchange Design/30 - Design/01 - Parsons/CAD/Roadway/Sheets/1465-169 Sht_Plan_PR-CSBS_03.dgn



All stations are described from Line "PR-CSBS" unless otherwise noted. Only right of way points defined from Line "PR-CSBS" are shown.

Sec. 23, T-17-N, R-4-E
Lawrence Township
Marion County

CURVE DATA 2
 PI = 1722+46.63 "PR-CSBS"
 DS = 45 mph
 Delta = 9°19'23" Rt
 D = 2933.28'
 R = 2240.00 ft
 T = 182.65 ft
 L = 364.49 ft
 E = 7.43 ft
 SE = 4.0%

PARSONS
 101 W. Ohio St., Suite 2121
 Indianapolis, IN 46204
 Bus (317) 616-1000
 Fax (317) 616-1033



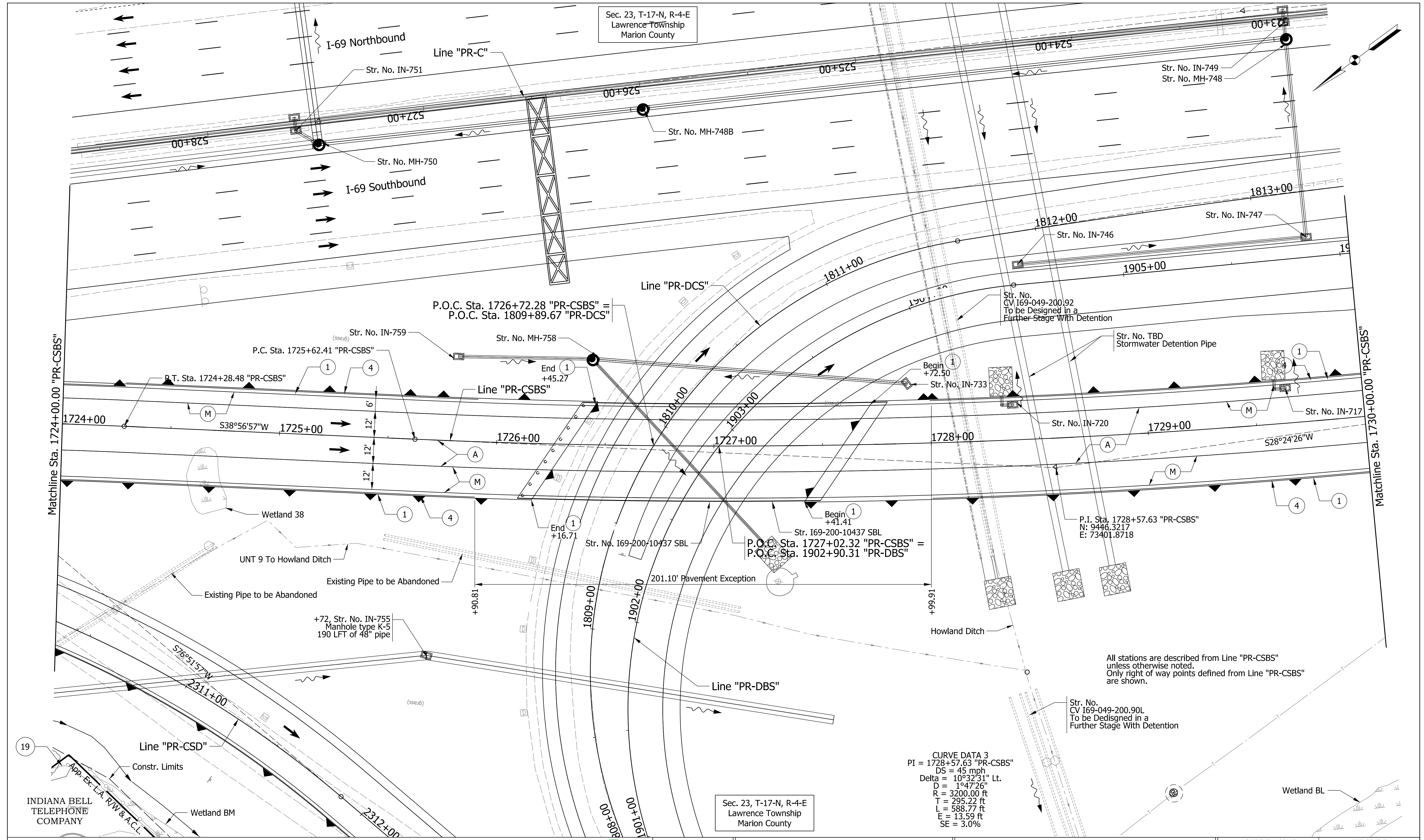
RECOMMENDED FOR APPROVAL	DESIGN ENGINEER	DATE
DESIGNED: KAP	DRAWN: SJC	
CHECKED: CAC	CHECKED: CAC	

INDIANA
DEPARTMENT OF TRANSPORTATION

 PLAN SHEET
 LINE "PR-CSBS"
 STA. 1718+00.00 TO STA. 1724+00.00

HORIZONTAL SCALE 1" = 20'	BRIDGE FILE
VERTICAL SCALE N/A	DESIGNATION 1400075
SURVEY BOOK ELECTRONIC	SHEETS of
CONTRACT R-38526	PROJECT 1400075

pww://VANVA01PWINT01.parsons.com:Indiana State/Documents/1465-69 Interchange Design/30 - Design/01 - Parsons/CAD/Roadway/Sheets/1465-169 Sht_Plan_PR-CSBS_04.dgn



All stations are described from Line "PR-CSBS" unless otherwise noted. Only right of way points defined from Line "PR-CSBS" are shown.

CURVE DATA 3
 PI = 1728+57.63 "PR-CSBS"
 DS = 45 mph
 Delta = 10°32'31" Lt.
 D = 147.26'
 R = 3200.00 ft
 T = 295.22 ft
 L = 588.77 ft
 E = 13.59 ft
 SE = 3.0%

PARSONS
 101 W. Ohio St., Suite 2121
 Indianapolis, IN 46204
 Bus (317) 616-1000
 Fax (317) 616-1033



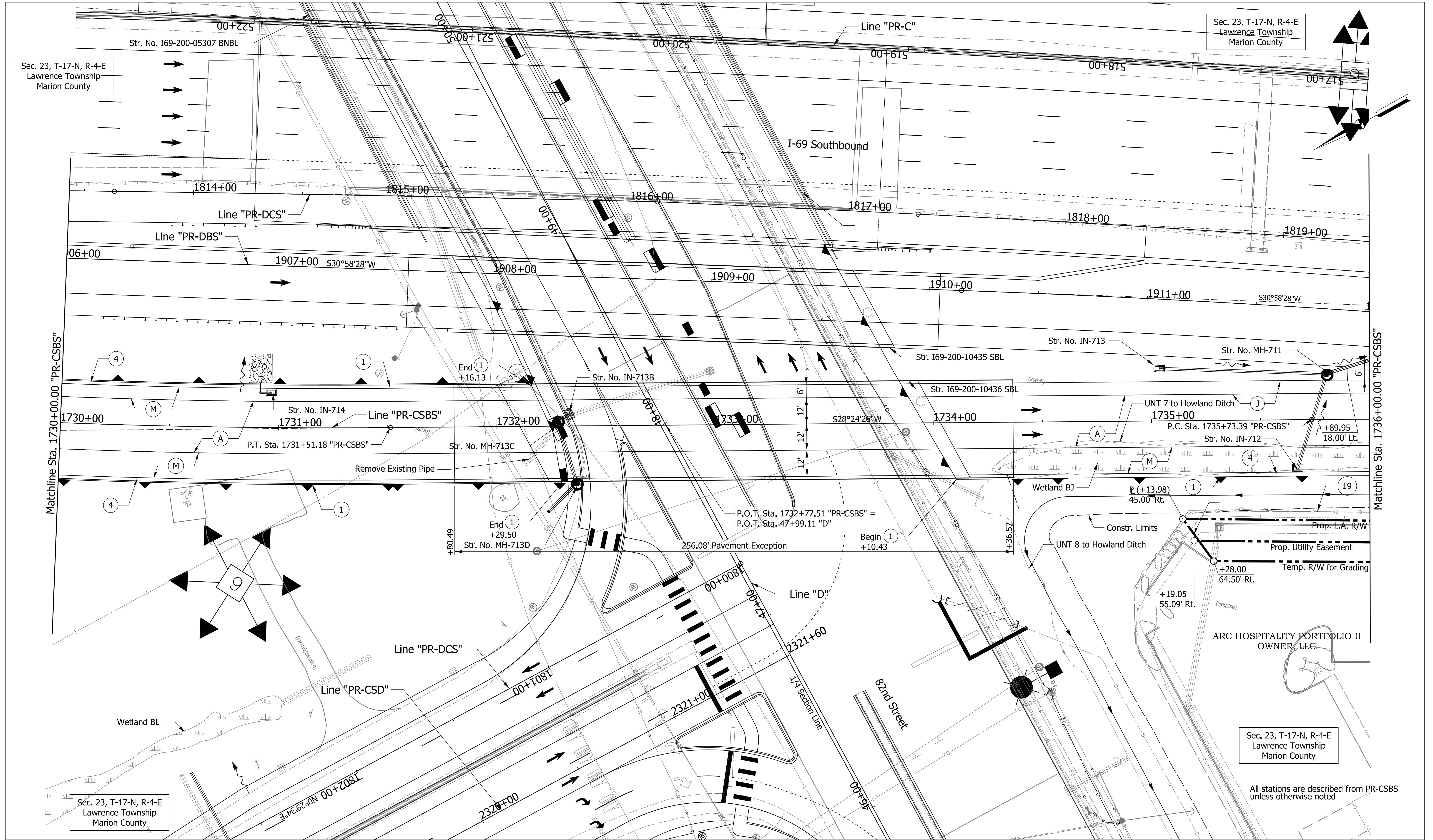
Sec. 23, T-17-N, R-4-E
 Lawrence Township
 Marion County

RECOMMENDED FOR APPROVAL	DESIGN ENGINEER	DATE
DESIGNED: KAP	DRAWN: SJC	
CHECKED: CAC	CHECKED: CAC	

INDIANA
 DEPARTMENT OF TRANSPORTATION
 PLAN SHEET
 LINE "PR-CSBS"
 STA. 1724+00.00 TO STA. 1730+00.00

HORIZONTAL SCALE 1" = 20'	BRIDGE FILE
VERTICAL SCALE N/A	DESIGNATION 1400075
SURVEY BOOK ELECTRONIC	SHEETS of
CONTRACT R-38526	PROJECT 1400075

pww://VANVA01PWINT01.parsons.com:Indiana State/Documents/1465-69 Interchange Design/30 - Design/01 - Parsons/CAD/Roadway/Sheets/1465-169 Sht_Plan_PR-CSBS_05.dgn



PARSONS
 101 W. Ohio St., Suite 2121
 Indianapolis, IN 46204
 Bus (317) 616-1000
 Fax (317) 616-1033

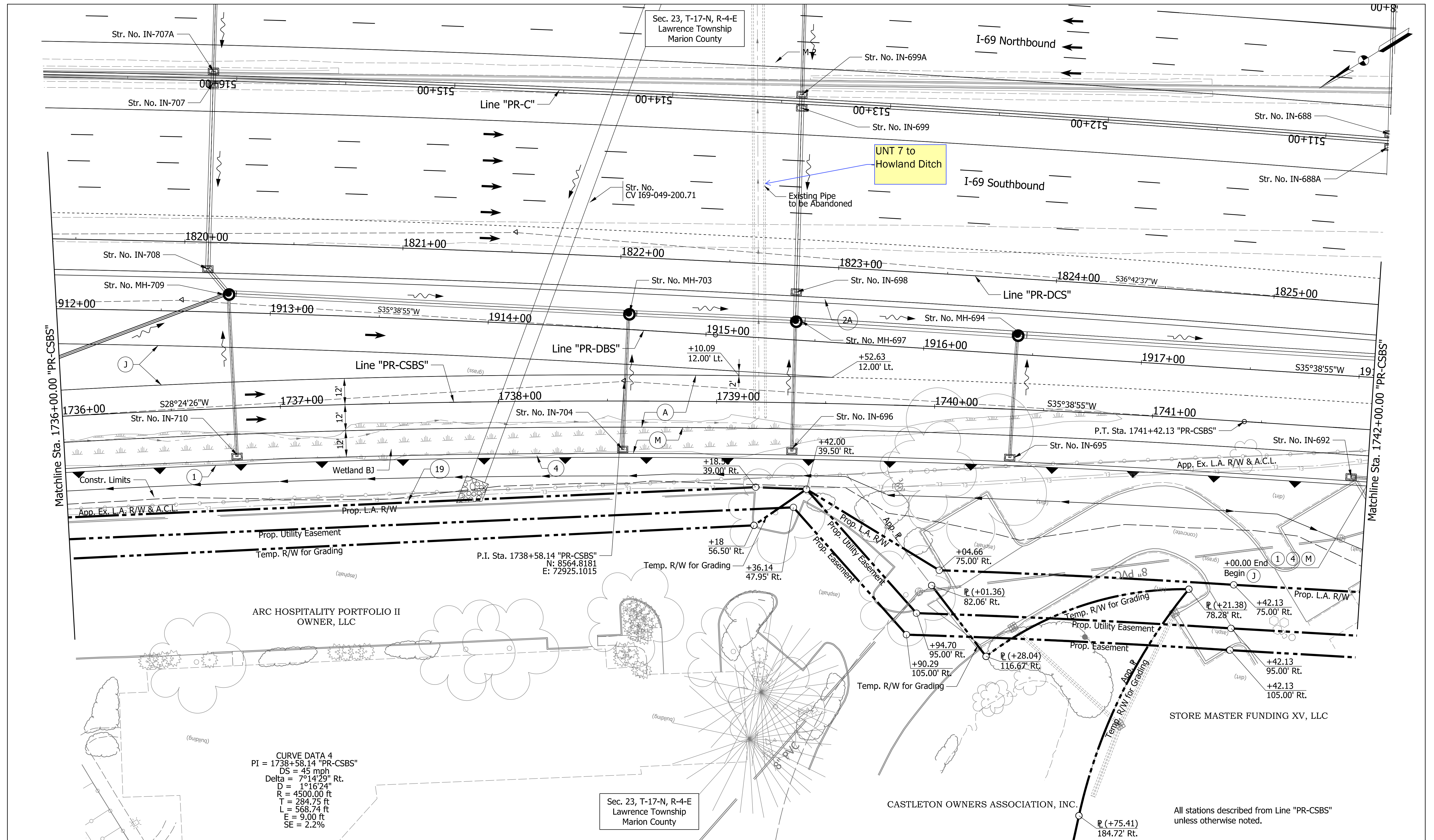


RECOMMENDED FOR APPROVAL	DESIGN ENGINEER	DATE
DESIGNED: KAP	DRAWN: SJC	
CHECKED: CAC	CHECKED: CAC	

INDIANA
 DEPARTMENT OF TRANSPORTATION
 PLAN SHEET
 LINE "PR-CSBS"
 STA. 1730+00.00 TO STA. 1736+00.00

HORIZONTAL SCALE 1" = 20'	BRIDGE FILE
VERTICAL SCALE N/A	DESIGNATION 1400075
SURVEY BOOK ELECTRONIC	SHEETS of
CONTRACT R-38526	PROJECT 1400075

pww://VANVA01PWINT01.parsons.com:Indiana State/Documents/1465-69 Interchange Design/30 - Design/01 - Parsons/CAD/Roadway/Sheets/1465-169 Sht_Plan_PR-CSBS_06.dgn



CURVE DATA 4
 PI = 1738+58.14 "PR-CSBS"
 DS = 45 mph
 Delta = 7°14'29" Rt.
 D = 1°16'24"
 R = 4500.00 ft
 T = 284.75 ft
 L = 568.74 ft
 E = 9.00 ft
 SE = 2.2%

PARSONS
 101 W. Ohio St., Suite 2121
 Indianapolis, IN 46204
 Bus (317) 616-1000
 Fax (317) 616-1033

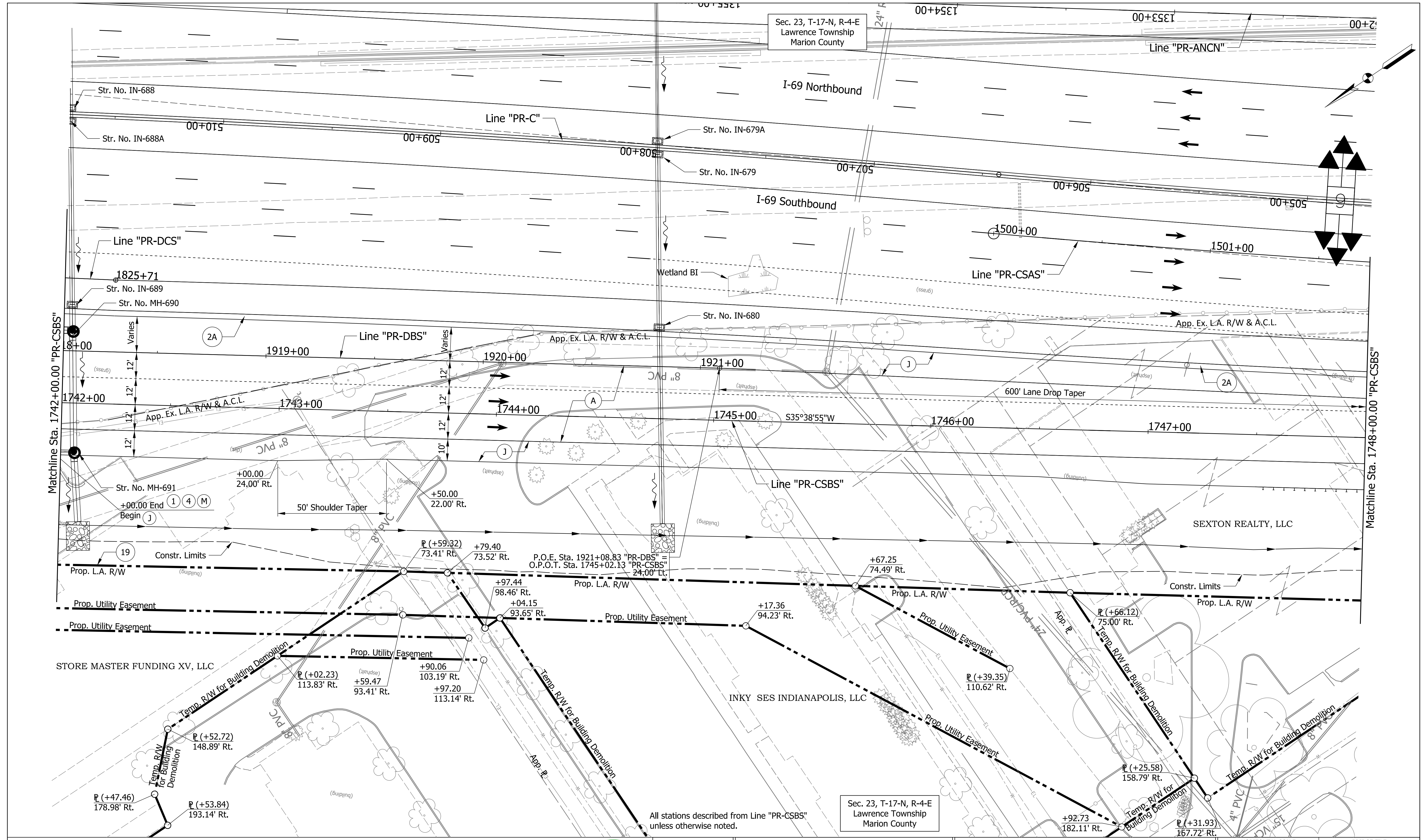


RECOMMENDED FOR APPROVAL	DESIGN ENGINEER	DATE
DESIGNED: KAP	DRAWN: SJC	
CHECKED: CAC	CHECKED: CAC	

INDIANA
 DEPARTMENT OF TRANSPORTATION
 PLAN SHEET
 LINE "PR-CSBS"
 STA. 1736+00.00 TO STA. 1742+00.00

HORIZONTAL SCALE	BRIDGE FILE
1" = 20'	
VERTICAL SCALE	DESIGNATION
N/A	1400075
SURVEY BOOK	SHEETS
ELECTRONIC	of
CONTRACT	PROJECT
R-38526	1400075

pww://VANVA01PWINT01.parsons.com:Indiana State/Documents/1465-69 Interchange Design/30 - Design/01 - Parsons/CAD/Roadway/Sheets/1465-169 SH_Plan_PR-CSBS_07.dgn



All stations described from Line "PR-CSBS" unless otherwise noted.

PARSONS
 101 W. Ohio St., Suite 2121
 Indianapolis, IN 46204
 Bus (317) 616-1000
 Fax (317) 616-1033

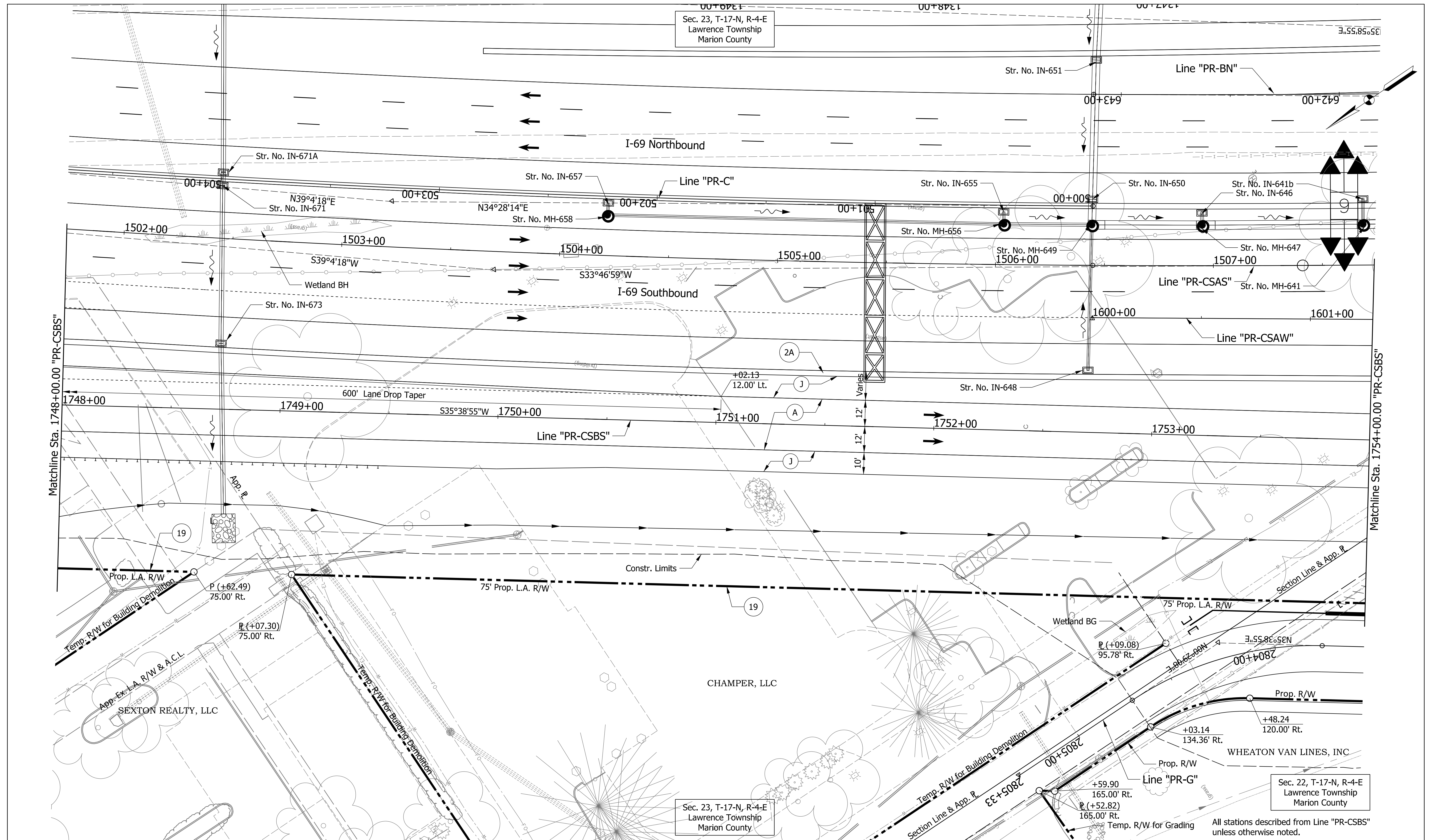


RECOMMENDED FOR APPROVAL	DESIGN ENGINEER	DATE
DESIGNED: KAP	DRAWN: SJC	
CHECKED: CAC	CHECKED: CAC	

INDIANA
 DEPARTMENT OF TRANSPORTATION
 PLAN SHEET
 LINE "PR-CSBS"
 STA. 1742+00.00 TO STA. 1748+00.00

HORIZONTAL SCALE	BRIDGE FILE
1" = 20'	
VERTICAL SCALE	DESIGNATION
N/A	1400075
SURVEY BOOK	SHEETS
ELECTRONIC	of
CONTRACT	PROJECT
R-38526	1400075

pww://VANVA01PWINT01.parsons.com:Indiana State/Documents/1465-69 Interchange Design/30 - Design/01 - Parsons/CAD/Roadway/Sheets/1465-169 Sht_Plan_PR-CSBS_08.dgn



PARSONS

101 W. Ohio St., Suite 2121
 Indianapolis, IN 46204
 Bus (317) 616-1000
 Fax (317) 616-1033



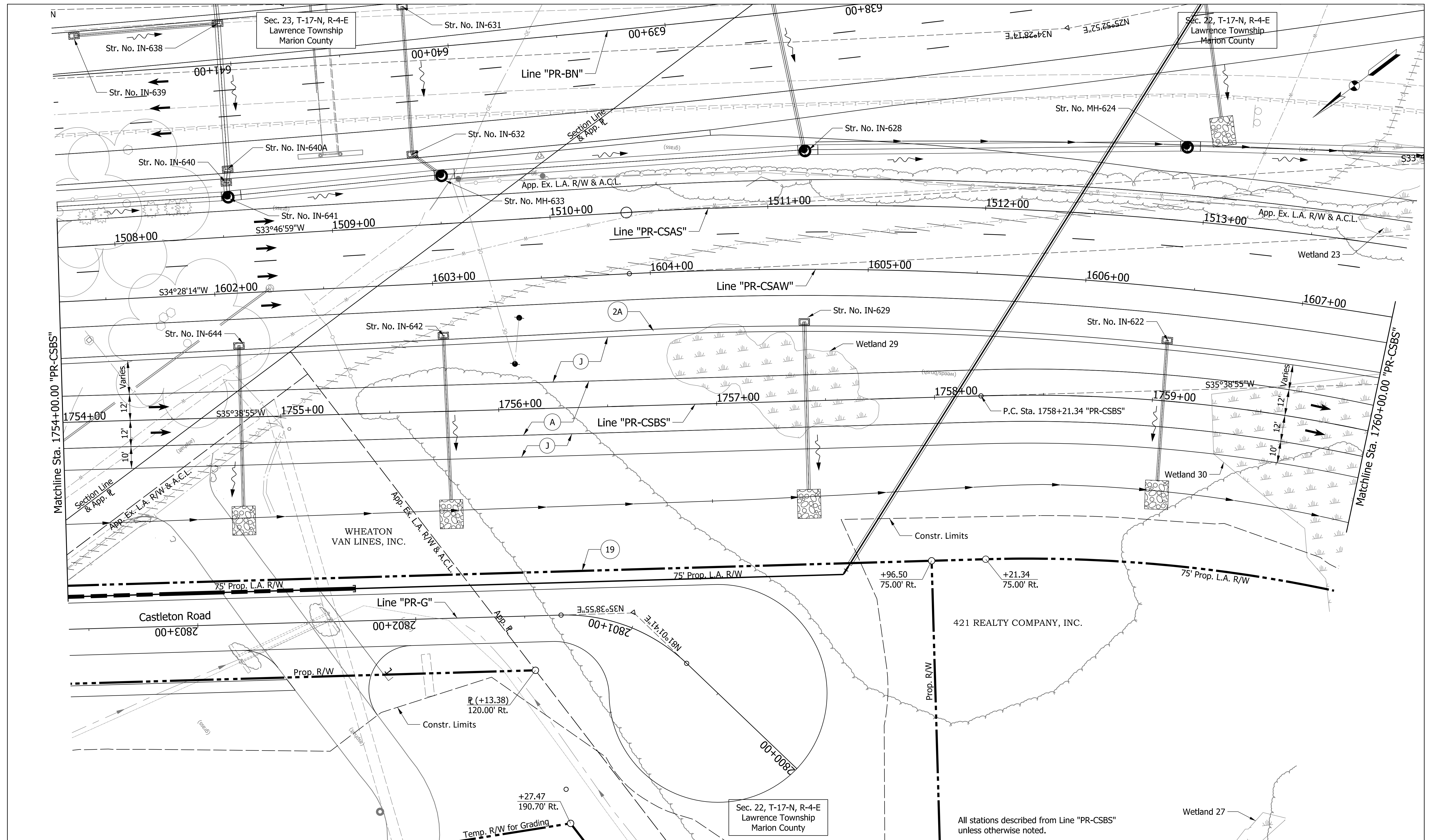
RECOMMENDED FOR APPROVAL	DESIGN ENGINEER	DATE
DESIGNED: KAP	DRAWN: SJC	
CHECKED: CAC	CHECKED: CAC	

INDIANA
 DEPARTMENT OF TRANSPORTATION

PLAN SHEET
 LINE "PR-CSBS"
 STA. 1748+00.00 TO STA. 1754+00.00

HORIZONTAL SCALE	BRIDGE FILE
1" = 20'	
VERTICAL SCALE	DESIGNATION
N/A	1400075
SURVEY BOOK	SHEETS
ELECTRONIC	of
CONTRACT	PROJECT
R-38526	1400075

pww://VANVA01PWINT01.parsons.com:Indiana State/Documents/1465-69 Interchange Design/30 - Design/01 - Parsons/CAD/Roadway/Sheets/1465-169 Sht_Plan_PR-CSBS_09.dgn



All stations described from Line "PR-CSBS" unless otherwise noted.

PARSONS

101 W. Ohio St., Suite 2121
 Indianapolis, IN 46204
 Bus (317) 616-1000
 Fax (317) 616-1033



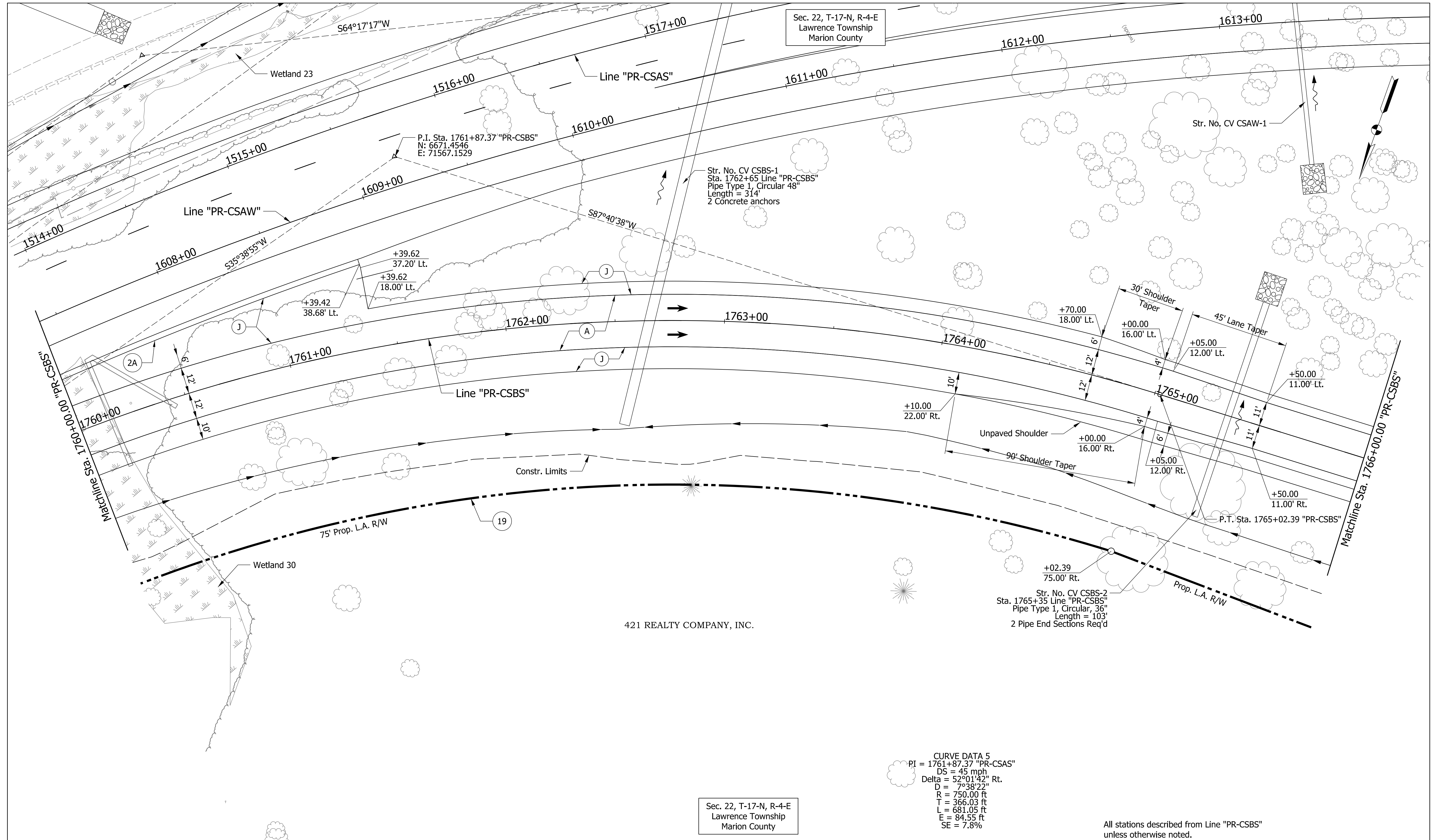
RECOMMENDED FOR APPROVAL	DESIGN ENGINEER	DATE
DESIGNED: KAP	DRAWN: SJC	
CHECKED: CAC	CHECKED: CAC	

INDIANA
 DEPARTMENT OF TRANSPORTATION

PLAN SHEET
 LINE "PR-CSBS"
 STA. 1754+00.00 TO STA. 1760+00.00

HORIZONTAL SCALE	BRIDGE FILE
1" = 20'	
VERTICAL SCALE	DESIGNATION
N/A	1400075
SURVEY BOOK	SHEETS
ELECTRONIC	of
CONTRACT	PROJECT
R-38526	1400075

pww://VANVA01PWINT01.parsons.com:Indiana State/Documents/1465-69 Interchange Design/30 - Design/01 - Parsons/CAD/Roadway/Sheets/1465-169 Sht_Plan_PR-CSBS_10.dgn



421 REALTY COMPANY, INC.

Sec. 22, T-17-N, R-4-E
Lawrence Township
Marion County

CURVE DATA 5
 P.I. = 1761+87.37 "PR-CSAS"
 DS = 45 mph
 Delta = 52°01'42" Rt.
 D = 7°38'22"
 R = 750.00 ft
 T = 366.03 ft
 L = 681.05 ft
 E = 84.55 ft
 SE = 7.8%

All stations described from Line "PR-CSBS"
unless otherwise noted.

PARSONS
 101 W. Ohio St., Suite 2121
 Indianapolis, IN 46204
 Bus (317) 616-1000
 Fax (317) 616-1033



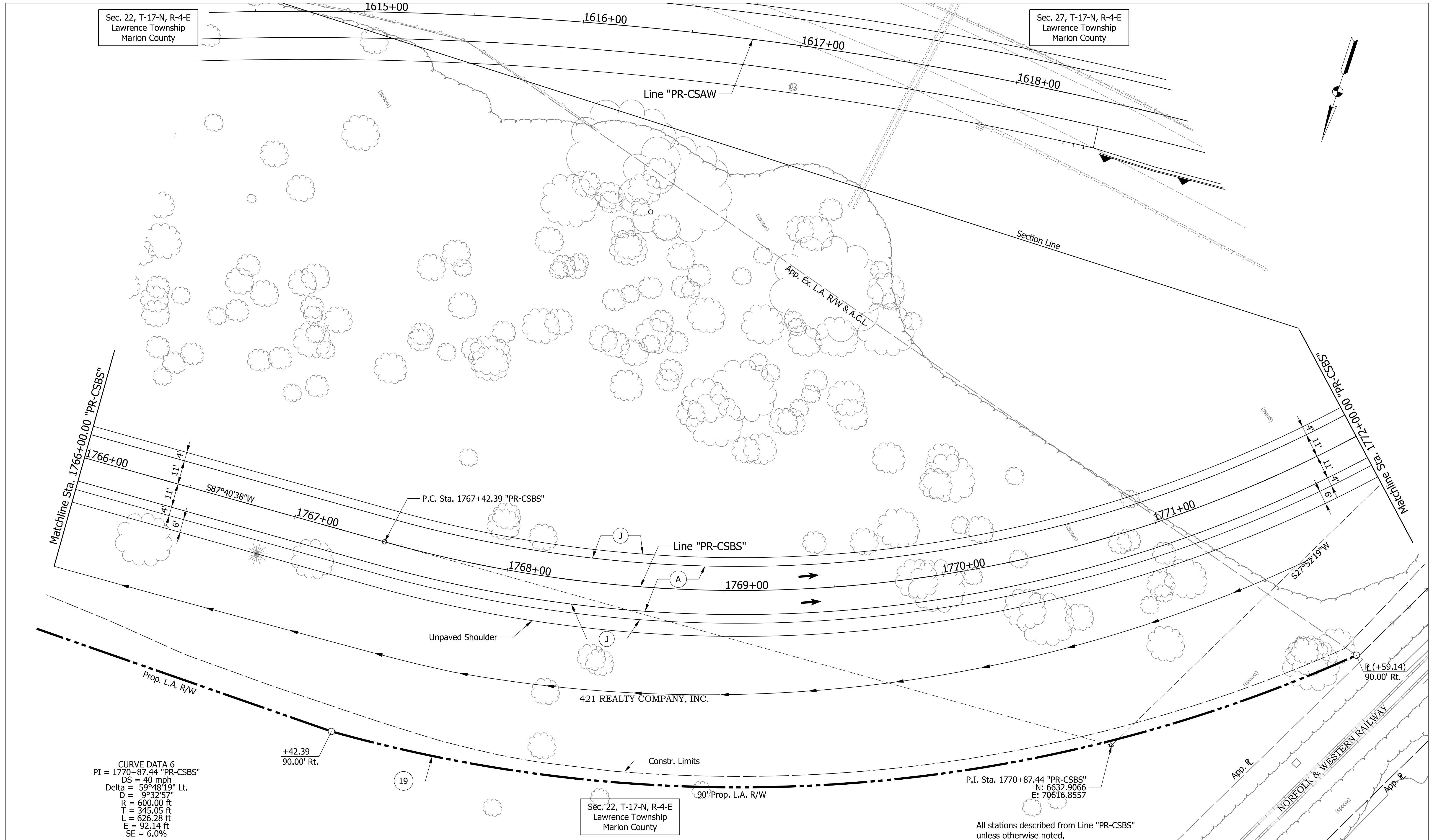
RECOMMENDED FOR APPROVAL	DESIGN ENGINEER	DATE
DESIGNED: KAP	DRAWN: SJC	
CHECKED: CAC	CHECKED: CAC	

INDIANA
DEPARTMENT OF TRANSPORTATION

 PLAN SHEET
 LINE "PR-CSBS"
 STA. 1760+00.00 TO STA. 1766+00.00

HORIZONTAL SCALE	BRIDGE FILE
1" = 20'	
VERTICAL SCALE	DESIGNATION
N/A	1400075
SURVEY BOOK	SHEETS
ELECTRONIC	of
CONTRACT	PROJECT
R-38526	1400075

pww://VANVA01PWINT01.parsons.com:Indiana State/Documents/1465-69 Interchange Design/30 - Design/01 - Parsons/CAD/Roadway/Sheets/1465-169 Sht_Plan_PR-CSBS_11.dgn



CURVE DATA 6
 PI = 1770+87.44 "PR-CSBS"
 DS = 40 mph
 Delta = 59°48'19" Lt.
 D = 9°32'57"
 R = 600.00 ft
 T = 345.05 ft
 L = 626.28 ft
 E = 92.14 ft
 SE = 6.0%

PARSONS
 101 W. Ohio St., Suite 2121
 Indianapolis, IN 46204
 Bus (317) 616-1000
 Fax (317) 616-1033

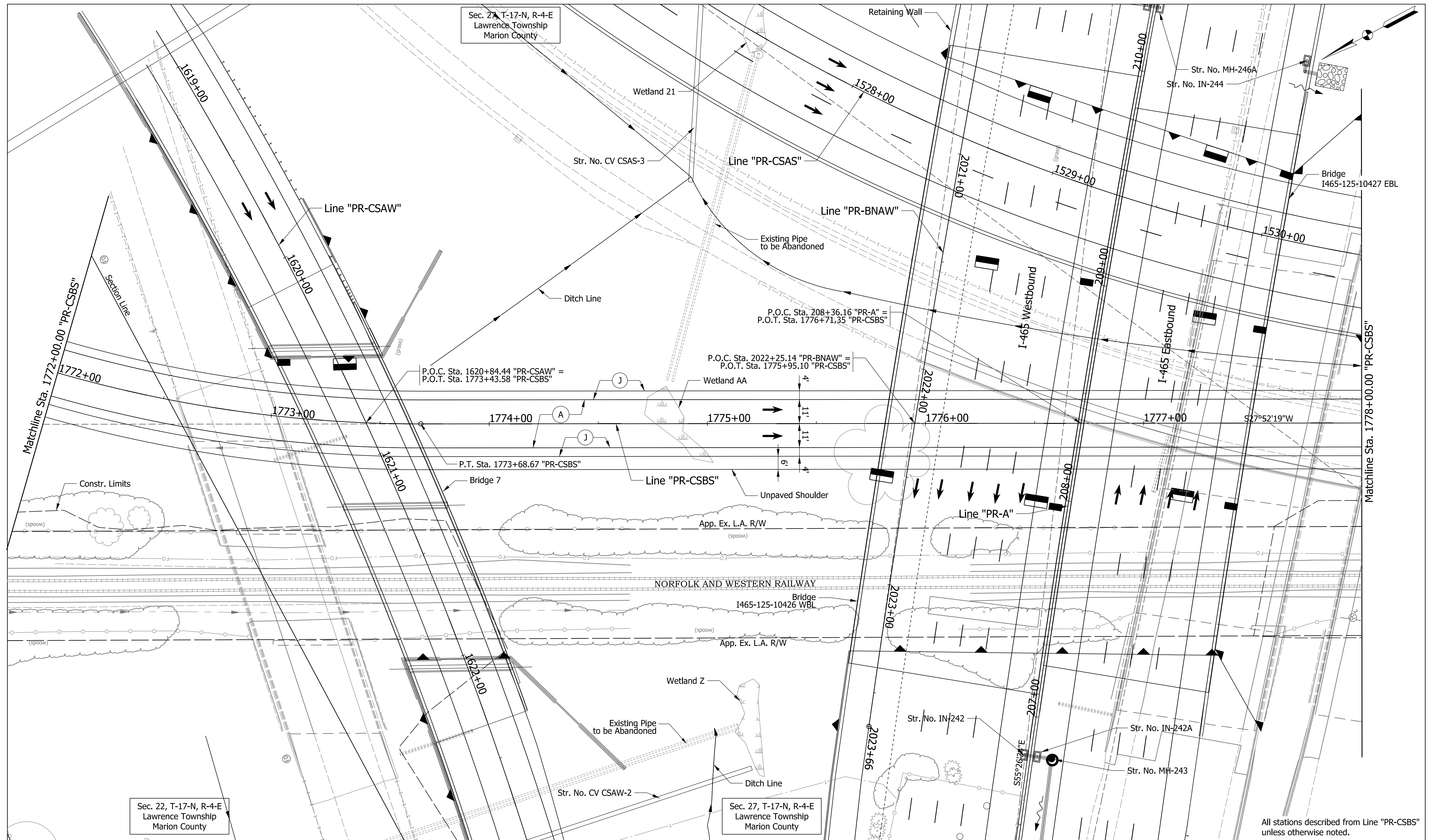


RECOMMENDED FOR APPROVAL	DESIGN ENGINEER	DATE
DESIGNED: KAP	DRAWN: SJC	
CHECKED: CAC	CHECKED: CAC	

INDIANA
 DEPARTMENT OF TRANSPORTATION
 PLAN SHEET
 LINE "PR-CSBS"
 STA. 1766+00.00 TO STA. 1772+00.00

HORIZONTAL SCALE	BRIDGE FILE
1" = 20'	
VERTICAL SCALE	DESIGNATION
N/A	1400075
SURVEY BOOK	SHEETS
ELECTRONIC	of
CONTRACT	PROJECT
R-38526	1400075

pww://VANVA01PWINT01.parsons.com:Indiana State/Documents/1465-69 Interchange Design/30 - Design/01 - Parsons/CAD/Roadway/Sheets/1465-169 Sht_Plan_PR-CSBS_12.dgn



All stations described from Line "PR-CSBS" unless otherwise noted.

PARSONS

101 W. Ohio St., Suite 2121
 Indianapolis, IN 46204
 Bus (317) 616-1000
 Fax (317) 616-1033



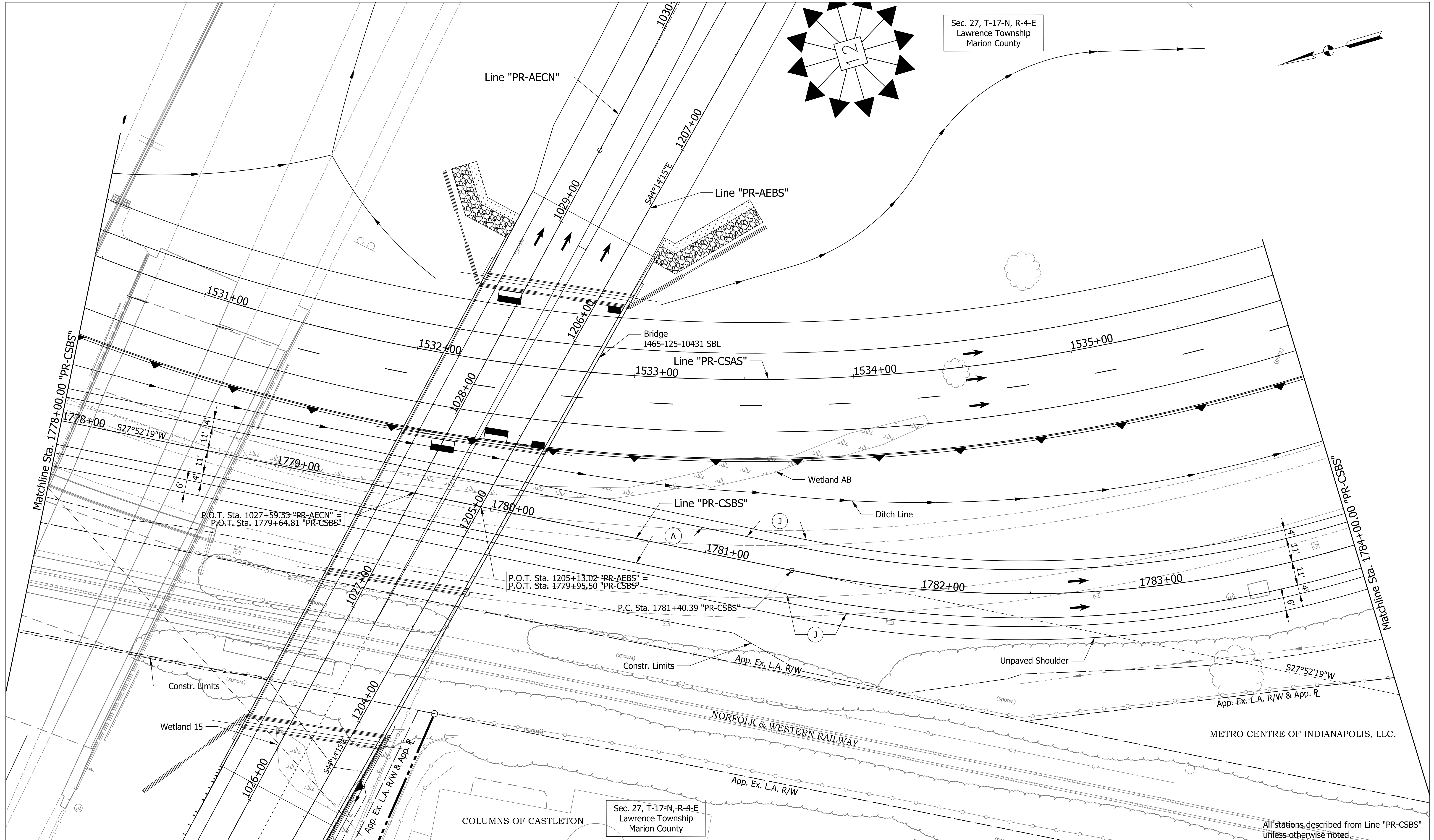
RECOMMENDED FOR APPROVAL	DESIGN ENGINEER	DATE
DESIGNED: KAP	DRAWN: SJC	
CHECKED: CAC	CHECKED: CAC	

INDIANA DEPARTMENT OF TRANSPORTATION

PLAN SHEET
 LINE "PR-CSBS"
 STA. 1772+00.00 TO STA. 1778+00.00

HORIZONTAL SCALE	BRIDGE FILE
1" = 20'	
VERTICAL SCALE	DESIGNATION
N/A	1400075
SURVEY BOOK	SHEETS
ELECTRONIC	of
CONTRACT	PROJECT
R-38526	1400075

pww://VANVA01PWINT01.parsons.com:Indiana State/Documents/1465-69 Interchange Design/30 - Design/01 - Parsons/CAD/Roadway/Sheets/1465-169 Sht_Plan_PR-CSBS_13.dgn



Sec. 27, T-17-N, R-4-E
Lawrence Township
Marion County

Sec. 27, T-17-N, R-4-E
Lawrence Township
Marion County

METRO CENTRE OF INDIANAPOLIS, LLC.

All stations described from Line "PR-CSBS"
unless otherwise noted.

PARSONS
101 W. Ohio St., Suite 2121
Indianapolis, IN 46204
Bus (317) 616-1000
Fax (317) 616-1033



RECOMMENDED FOR APPROVAL	DESIGN ENGINEER	DATE
DESIGNED: KAP	DRAWN: SJC	
CHECKED: CAC	CHECKED: CAC	

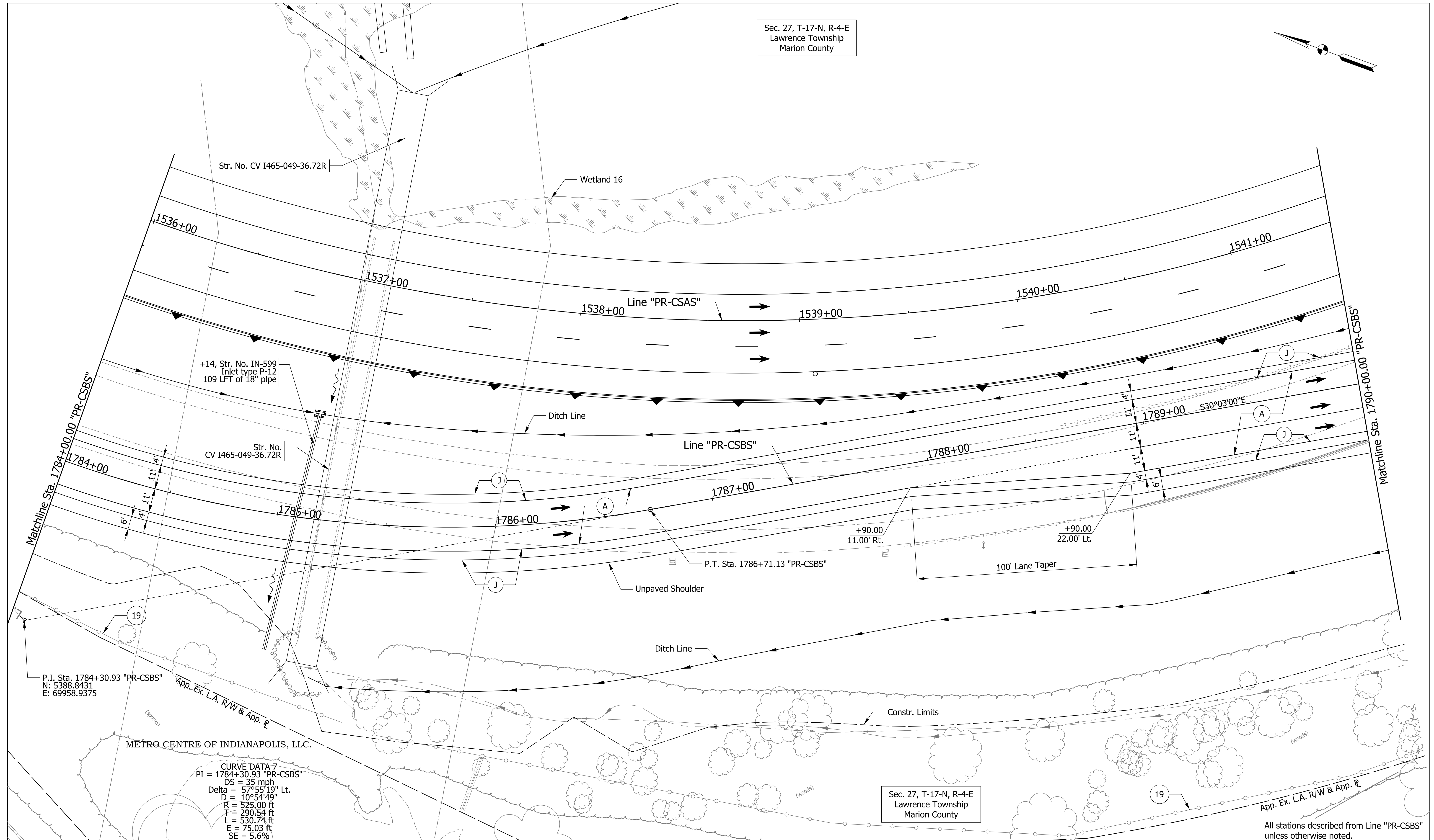
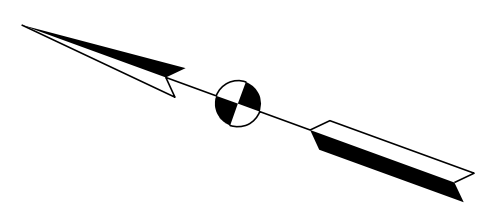
INDIANA
DEPARTMENT OF TRANSPORTATION

PLAN SHEET
LINE "PR-CSBS"
STA. 1778+00.00 TO STA. 1784+00.00

HORIZONTAL SCALE	BRIDGE FILE
1" = 20'	
VERTICAL SCALE	DESIGNATION
N/A	1400075
SURVEY BOOK	SHEETS
ELECTRONIC	of
CONTRACT	PROJECT
R-38526	1400075

pww://VANVA01PWINT01.parsons.com:Indiana State/Documents/1465-69 Interchange Design/30 - Design/01 - Parsons/CAD/Roadway/Sheets/1465-169 Sht_Plan_PR-CSBS_14.dgn

Sec. 27, T-17-N, R-4-E
Lawrence Township
Marion County



PARSONS
101 W. Ohio St., Suite 2121
Indianapolis, IN 46204
Bus (317) 616-1000
Fax (317) 616-1033



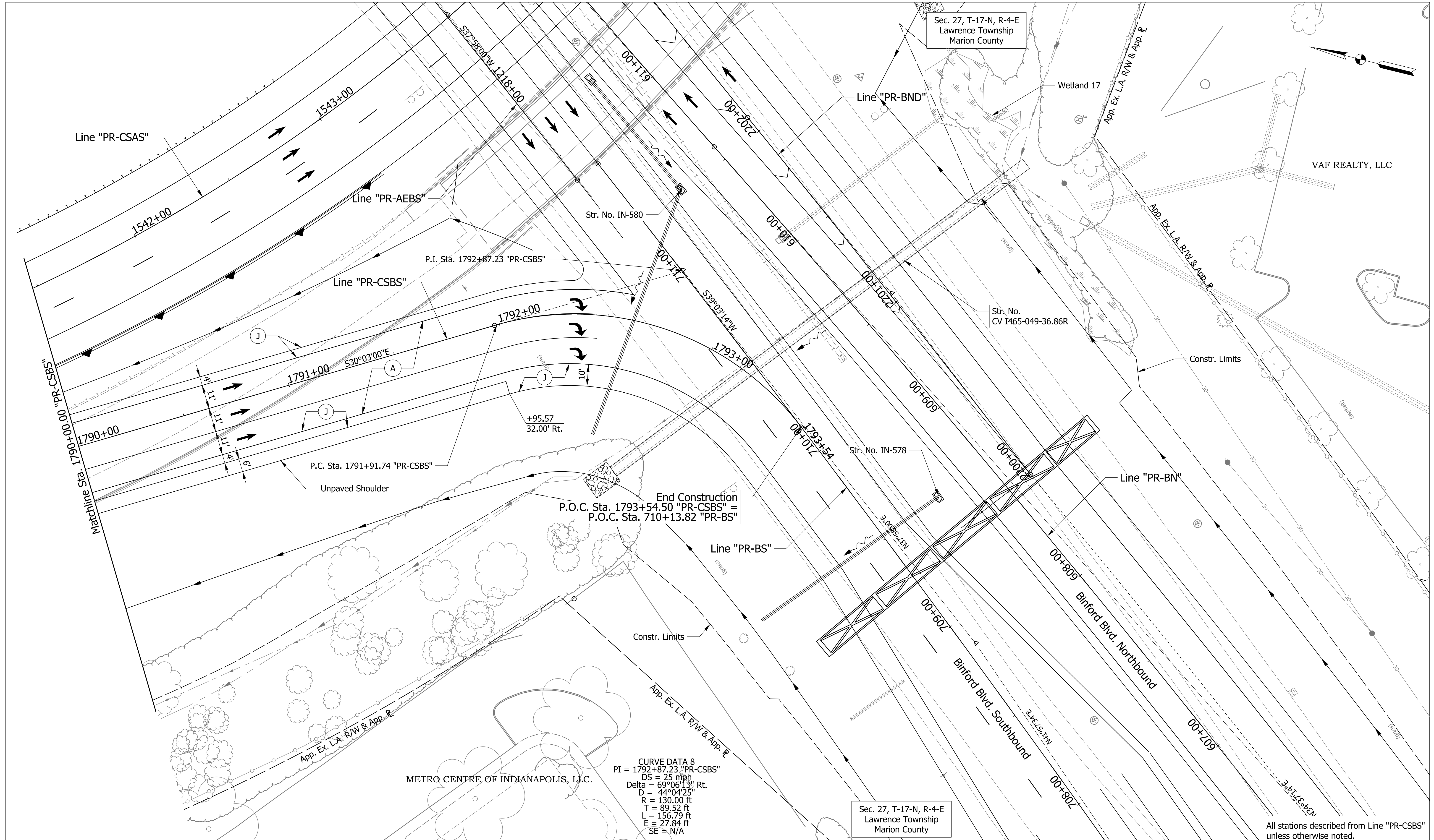
RECOMMENDED FOR APPROVAL	DESIGN ENGINEER	DATE
DESIGNED: KAP	DRAWN: SJC	
CHECKED: CAC	CHECKED: CAC	

INDIANA
DEPARTMENT OF TRANSPORTATION

PLAN SHEET
LINE "PR-CSBS"
STA. 1784+00.00 TO STA. 1790+00.00

HORIZONTAL SCALE	BRIDGE FILE
1" = 20'	
VERTICAL SCALE	DESIGNATION
N/A	1400075
SURVEY BOOK	SHEETS
ELECTRONIC	of
CONTRACT	PROJECT
R-38526	1400075

pww://VANVA01PWINT01.parsons.com:Indiana State/Documents/1465-69 Interchange Design/30 - Design/01 - Parsons/CAD/Roadway/Sheets/1465-169 Sht_Plan_PR-CSBS_15.dgn



CURVE DATA 8
 PI = 1792+87.23 "PR-CSBS"
 DS = 25 mph
 Delta = 69°06'13" Rt.
 D = 44°04'25"
 R = 130.00 ft
 T = 89.52 ft
 L = 156.79 ft
 E = 27.84 ft
 SE = N/A

All stations described from Line "PR-CSBS" unless otherwise noted.

PARSONS
 101 W. Ohio St., Suite 2121
 Indianapolis, IN 46204
 Bus (317) 616-1000
 Fax (317) 616-1033

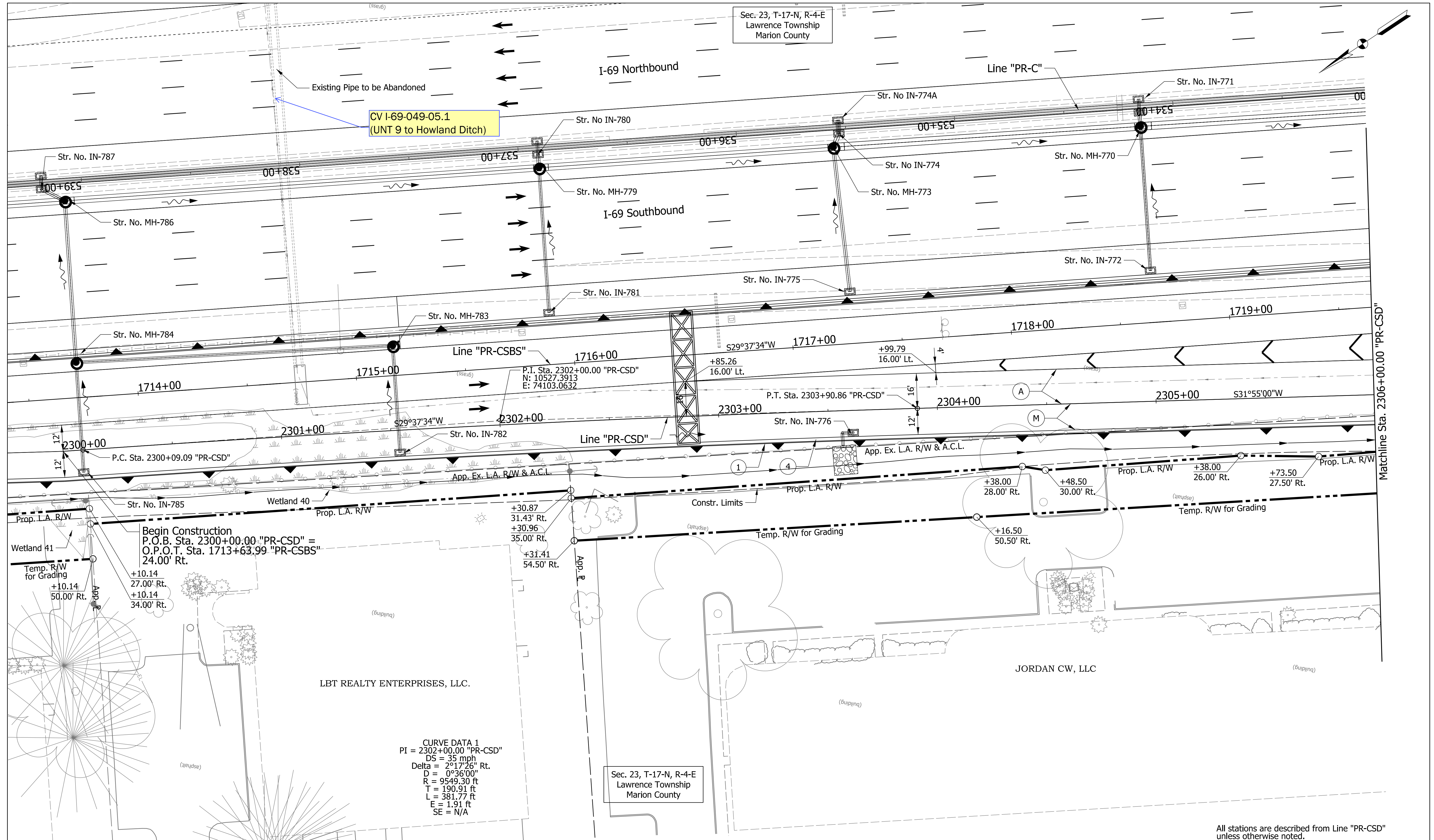


RECOMMENDED FOR APPROVAL	DESIGN ENGINEER	DATE
DESIGNED: KAP	DRAWN: SJC	
CHECKED: CAC	CHECKED: CAC	

INDIANA
 DEPARTMENT OF TRANSPORTATION
 PLAN SHEET
 LINE "PR-CSBS"
 STA. 1790+00.00 TO STA. 1793+54.50

HORIZONTAL SCALE	BRIDGE FILE
1" = 20'	
VERTICAL SCALE	DESIGNATION
N/A	1400075
SURVEY BOOK	SHEETS
ELECTRONIC	of
CONTRACT	PROJECT
R-38526	1400075

pww://VANVA01PWINT01.pars.com:Indiana State/Documents/1465-69 Interchange Design/30 - Design/01 - Parsons/CAD/Roadway/Sheets/1465-169 Sht_Plan_PR-CSBS_16.dgn



Begin Construction
 P.O.B. Sta. 2300+00.00 "PR-CSD" =
 O.P.O.T. Sta. 1713+63.99 "PR-CSBS"
 24.00' Rt.

CURVE DATA 1
 PI = 2302+00.00 "PR-CSD"
 DS = 35 mph
 Delta = 2°17'26" Rt.
 D = 0°36'00"
 R = 9549.30 ft
 T = 190.91 ft
 L = 381.77 ft
 E = 1.91 ft
 SE = N/A

All stations are described from Line "PR-CSD"
 unless otherwise noted.

PARSONS
 101 W. Ohio St., Suite 2121
 Indianapolis, IN 46204
 Bus (317) 616-1000
 Fax (317) 616-1033

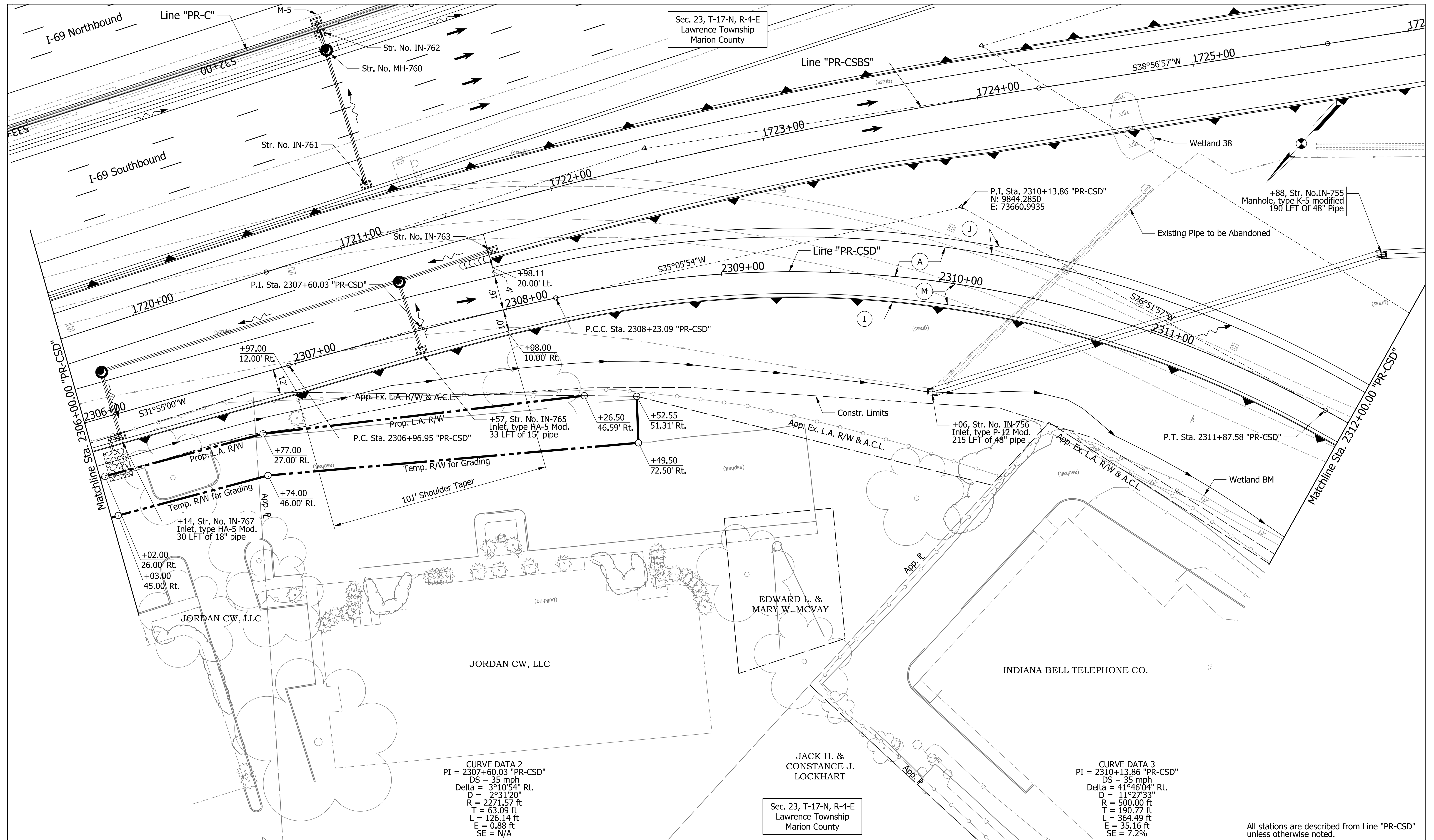


RECOMMENDED FOR APPROVAL	DESIGN ENGINEER	DATE
DESIGNED: KAP	DRAWN: SJC	
CHECKED: CAC	CHECKED: CAC	

INDIANA
 DEPARTMENT OF TRANSPORTATION
 PLAN SHEET
 LINE "PR-CSD"
 STA. 2300+00.00 TO STA. 2306+00.00

HORIZONTAL SCALE	BRIDGE FILE
1" = 20'	
VERTICAL SCALE	DESIGNATION
N/A	1400075
SURVEY BOOK	SHEETS
ELECTRONIC	of
CONTRACT	PROJECT
R-38526	1400075

pwr://VANVA01PWINT01.parsons.com:Indiana State/Documents/1465-69 Interchange Design/30 - Design/01 - Parsons/CAD/Roadway/Sheets/1465-169 Sht_Plan_PR-CSD_01.dgn



PARSONS
 101 W. Ohio St., Suite 2121
 Indianapolis, IN 46204
 Bus (317) 616-1000
 Fax (317) 616-1033

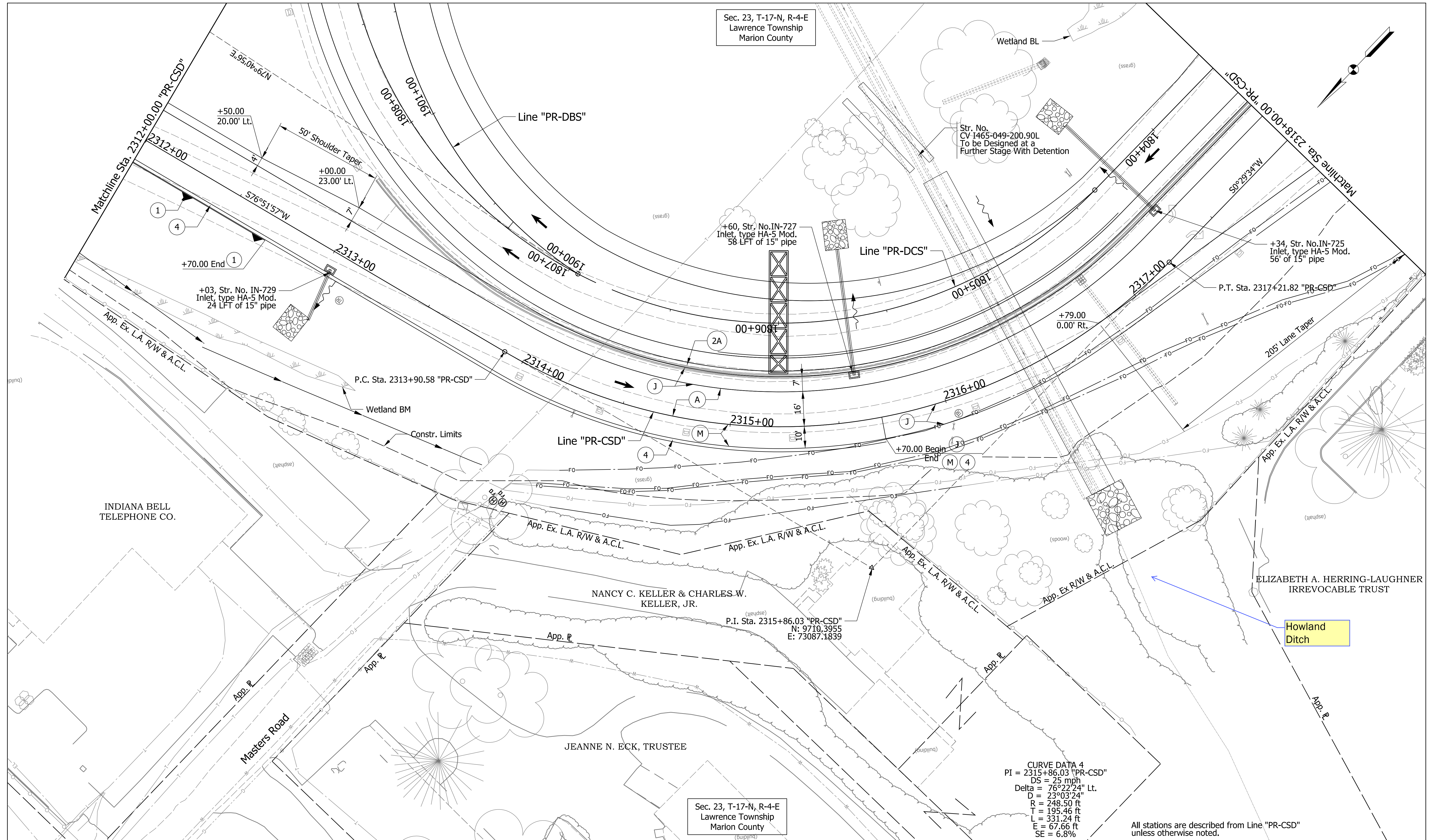


RECOMMENDED FOR APPROVAL _____
 DESIGN ENGINEER _____ DATE _____
 DESIGNED: KAP DRAWN: SJC
 CHECKED: CAC CHECKED: CAC

INDIANA DEPARTMENT OF TRANSPORTATION
 PLAN SHEET
 LINE "PR-CSD"
 STA. 2306+00.00 TO STA. 2312+00.00

HORIZONTAL SCALE	BRIDGE FILE
1" = 20'	
VERTICAL SCALE	DESIGNATION
N/A	1400075
SURVEY BOOK	SHEETS
ELECTRONIC	of
CONTRACT	PROJECT
R-38526	1400075

pwr://VANVA01PWINT01.parsons.com:Indiana State/Documents/1465-69 Interchange Design/30 - Design/01 - Parsons/CAD/Roadway/Sheets/1465-169 SHt_Plan_PR-CSD_02.dgn



PARSONS
 101 W. Ohio St., Suite 2121
 Indianapolis, IN 46204
 Bus (317) 616-1000
 Fax (317) 616-1033

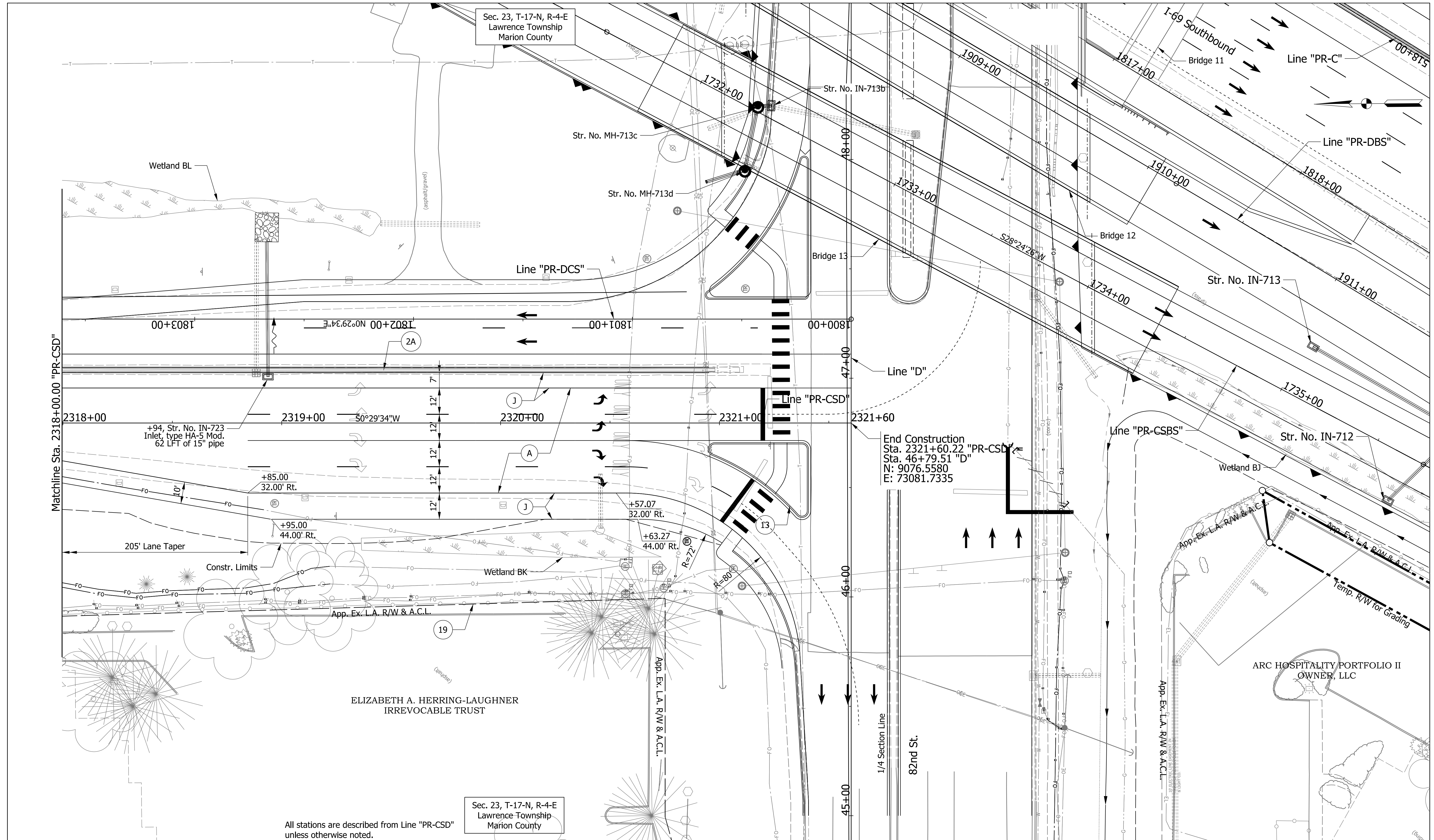


RECOMMENDED FOR APPROVAL	DESIGN ENGINEER	DATE
DESIGNED: KAP	DRAWN: SJC	
CHECKED: CAC	CHECKED: CAC	

INDIANA DEPARTMENT OF TRANSPORTATION

PLAN SHEET
 LINE "PR-CSD"
 STA. 2312+00.00 TO STA. 2318+00.00

HORIZONTAL SCALE	BRIDGE FILE
1" = 20'	
VERTICAL SCALE	DESIGNATION
N/A	1400075
SURVEY BOOK	SHEETS
ELECTRONIC	of
CONTRACT	PROJECT
R-38526	1400075



All stations are described from Line "PR-CSD" unless otherwise noted.

Sec. 23, T-17-N, R-4-E
Lawrence Township
Marion County

PARSONS
101 W. Ohio St., Suite 2121
Indianapolis, IN 46204
Bus (317) 616-1000
Fax (317) 616-1033



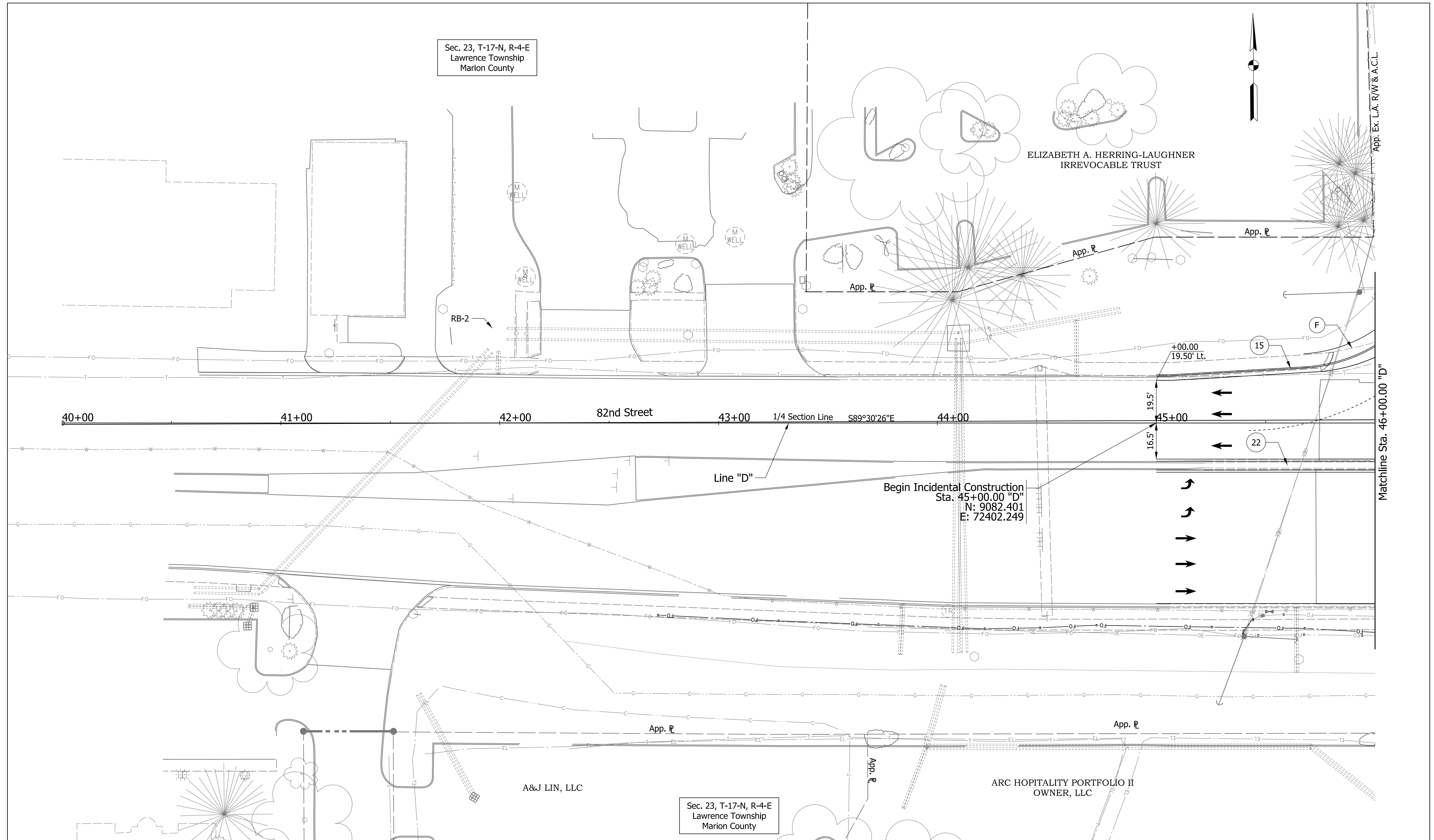
RECOMMENDED FOR APPROVAL	DESIGN ENGINEER	DATE
DESIGNED: KAP	DRAWN: SJC	
CHECKED: CAC	CHECKED: CAC	

INDIANA
DEPARTMENT OF TRANSPORTATION

PLAN SHEET
LINE "PR-CSD"
STA. 2318+00.00 TO STA. 2321+60.22

HORIZONTAL SCALE 1" = 20'	BRIDGE FILE
VERTICAL SCALE N/A	DESIGNATION 1400075
SURVEY BOOK ELECTRONIC	SHEETS of
CONTRACT R-38526	PROJECT 1400075

pww://VANVA01PWINT01.parsons.com:Indiana State/Documents/1465-69 Interchange Design/30 - Design/01 - Parsons/CAD/Roadway/Sheets/1465-169 Sht_Plan_PR-CSD_04.dgn



PARSONS
 101 W. Ohio St., Suite 2121
 Indianapolis, IN 46204
 Bus (317) 616-1000
 Fax (317) 616-1033

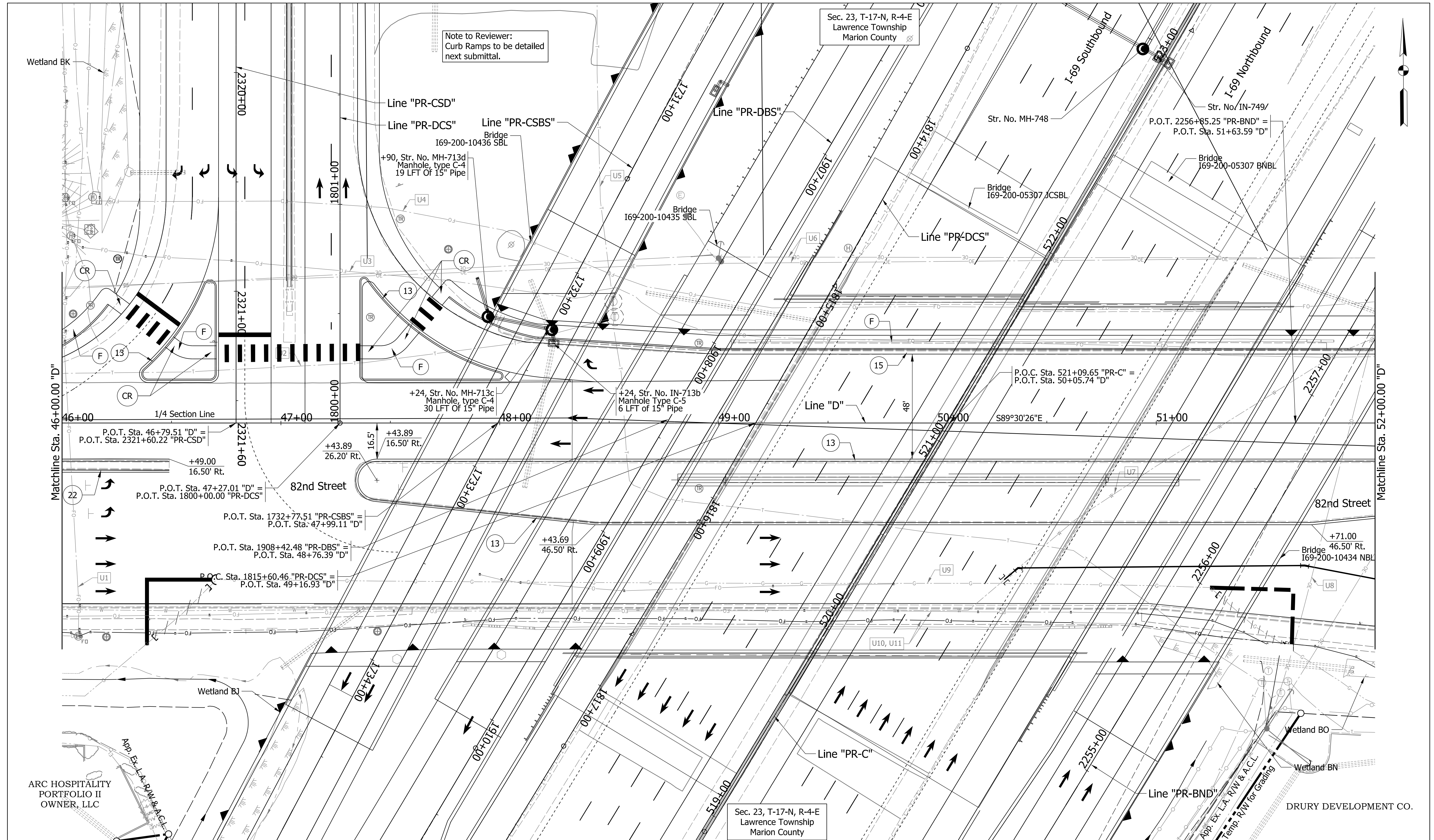


RECOMMENDED FOR APPROVAL	DESIGN ENGINEER	DATE
DESIGNED: KAP	DRAWN: SJC	
CHECKED: CAC	CHECKED: CAC	

INDIANA
 DEPARTMENT OF TRANSPORTATION
 PLAN SHEET
 LINE "D"
 STA. 45+00.00 TO STA. 46+00.00

HORIZONTAL SCALE	BRIDGE FILE
1" = 20'	
VERTICAL SCALE	DESIGNATION
N/A	1400075
SURVEY BOOK	SHEETS
ELECTRONIC	of
CONTRACT	PROJECT
R-38526	1400075

pww://VANVA01PWINT01.parsons.com:Indiana State/Documents/1465-69 Interchange Design/30 - Design/01 - Parsons/CAD/Roadway/Sheets/1465-169 Sht_Plan_PR-D_01.dgn



Note to Reviewer:
Curb Ramps to be detailed
next submittal.

Sec. 23, T-17-N, R-4-E
Lawrence Township
Marion County

Sec. 23, T-17-N, R-4-E
Lawrence Township
Marion County

PARSONS
101 W. Ohio St., Suite 2121
Indianapolis, IN 46204
Bus (317) 616-1000
Fax (317) 616-1033



RECOMMENDED FOR APPROVAL	DESIGN ENGINEER	DATE
DESIGNED: KAP	DRAWN: SJC	
CHECKED: CAC	CHECKED: CAC	

INDIANA
DEPARTMENT OF TRANSPORTATION

PLAN SHEET
LINE "D"
STA. 46+00.00 TO STA. 52+00.00

HORIZONTAL SCALE 1" = 20'	BRIDGE FILE
VERTICAL SCALE N/A	DESIGNATION 1400075
SURVEY BOOK ELECTRONIC	SHEETS of
CONTRACT R-38526	PROJECT 1400075

pwr://VANVA01PWINT01.parsons.com:Indiana State/Documents/1465-69 Interchange Design/30 - Design/01 - Parsons/CAD/Roadway/Sheets/1465-169 Sht_Plan_PR-D_02.dgn