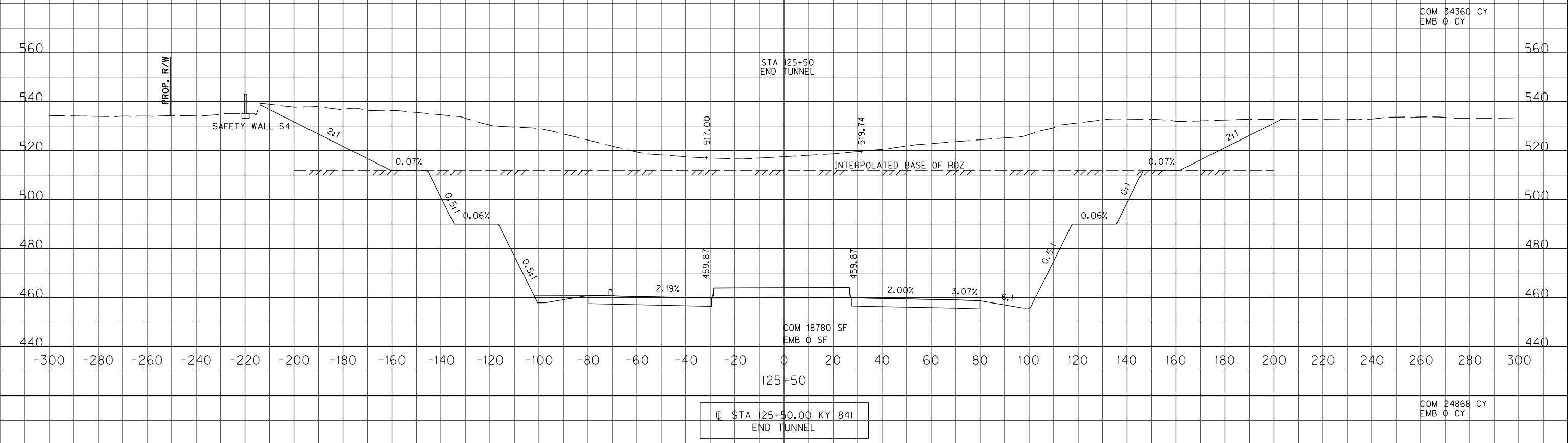
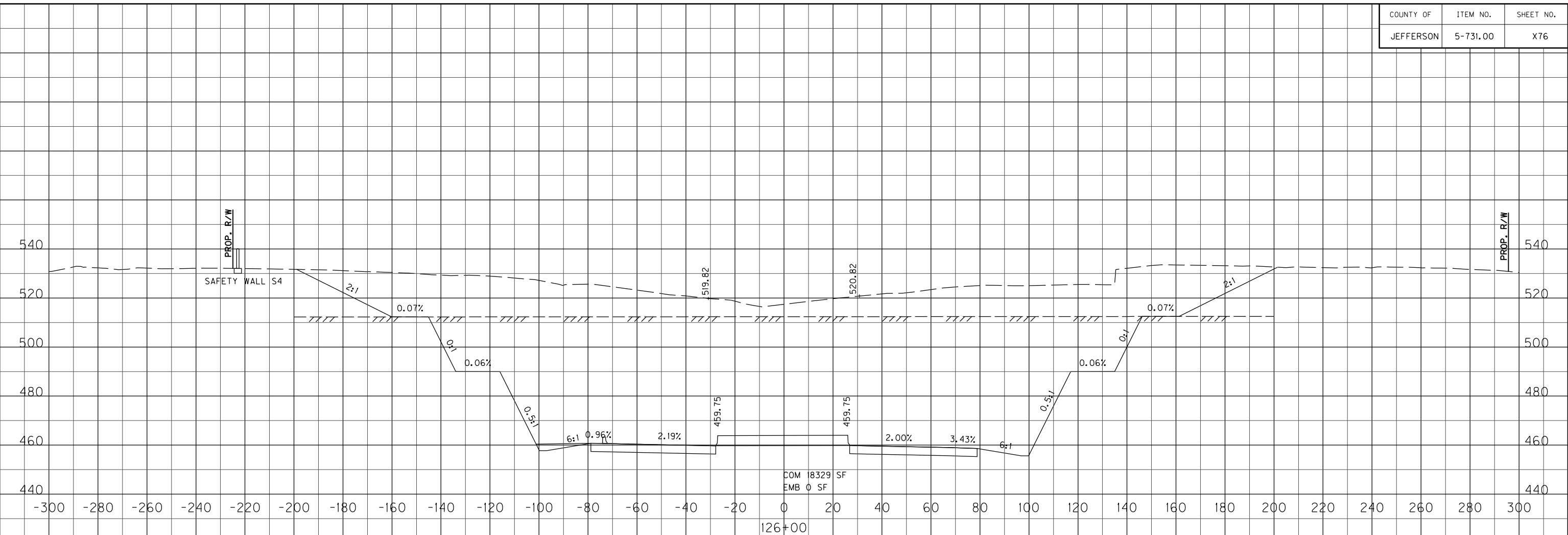


COUNTY OF	ITEM NO.	SHEET NO.
JEFFERSON	5-731.00	X76

FILE NAME: T:\1865-DESIGN\CONTRACT PLAN SET\ROADWAY\PLAN SET\CROSS-SECTIONS\PR-KY841\CROSS SECTIONS I1.DGN
 USER: Interonymus
 DATE PLOTTED: January 30, 2012
 E-SHEET NAME:
 MicroStation v8.11.7.180



@ STA 125+50.00 KY 841
 END TUNNEL

SCALE: 1" = 20' HORIZONTAL
 1" = 20' VERTICAL

KY 841
 STA. 125+50 TO STA. 126+00

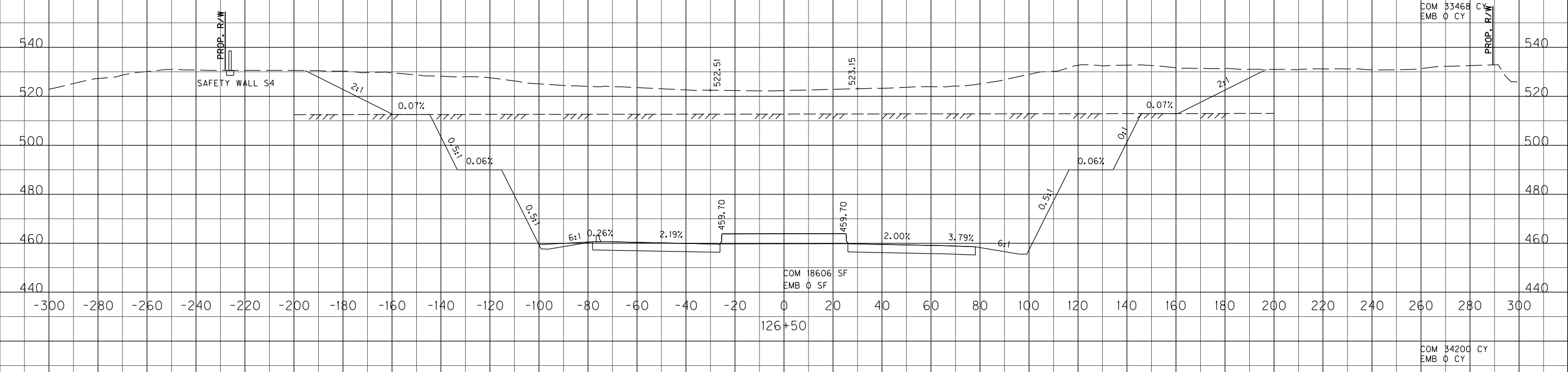
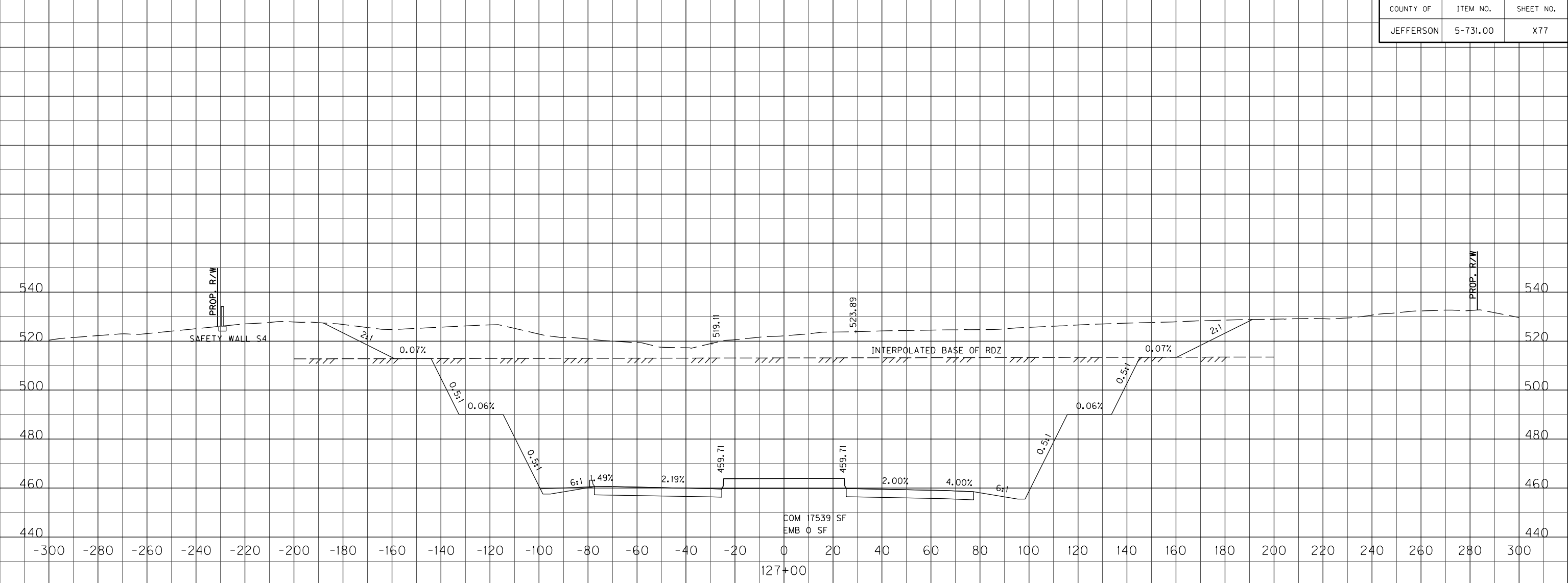
COUNTY OF	ITEM NO.	SHEET NO.
JEFFERSON	5-731.00	X77

FILE NAME: T:\1865-DESIGN\CONTRACT PLAN SET\ROADWAY\PLAN SET\CROSS-SECTIONS\PR-KY841\CROSS SECTIONS I1.DGN

USER: Interonymus
DATE PLOTTED: January 30, 2012

E-SHEET NAME:

MicroStation v8.11.7.180



COM 33468 CY
EMB 0 CY

COM 34200 CY
EMB 0 CY

SCALE: 1" = 20' HORIZONTAL
1" = 20' VERTICAL

KY 841
STA.126+50 TO STA.127+00

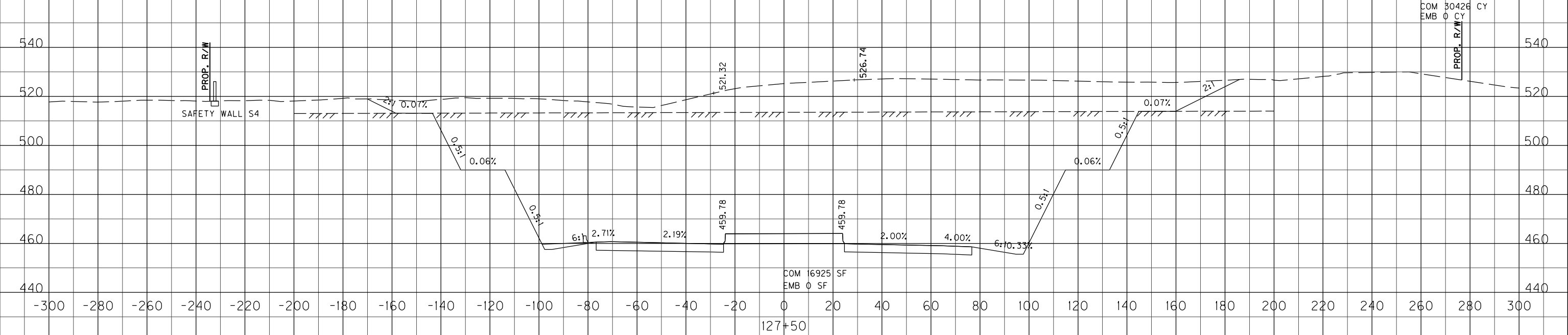
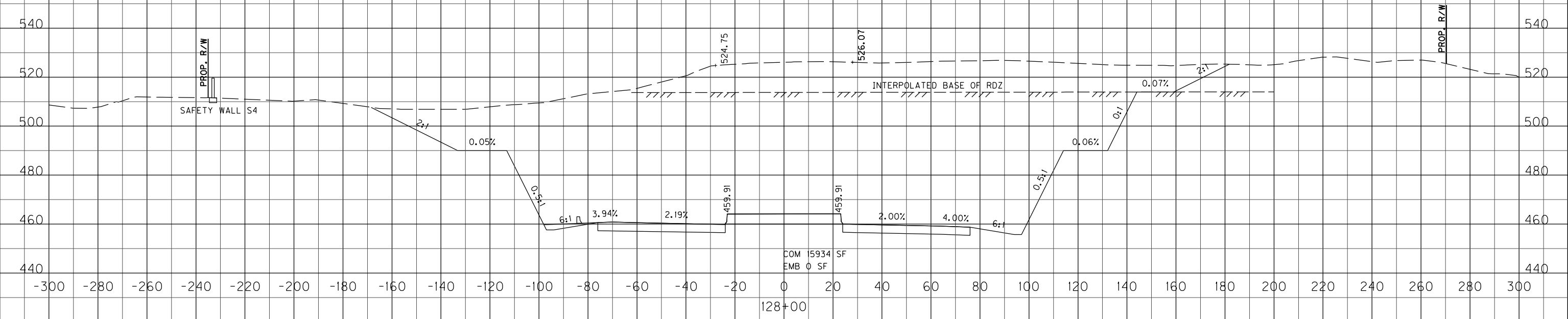
COUNTY OF	ITEM NO.	SHEET NO.
JEFFERSON	5-731.00	X78

FILE NAME: T:\1865-DESIGN\CONTRACT PLAN SET\ROADWAY\PLAN SET\CROSS-SECTIONS\PR-KY841\CROSS SECTIONS I1.DGN

USER: Interonymus
DATE PLOTTED: January 30, 2012

E-SHEET NAME:

MicroStation v8.11.7.180



SCALE: 1" = 20' HORIZONTAL
1" = 20' VERTICAL

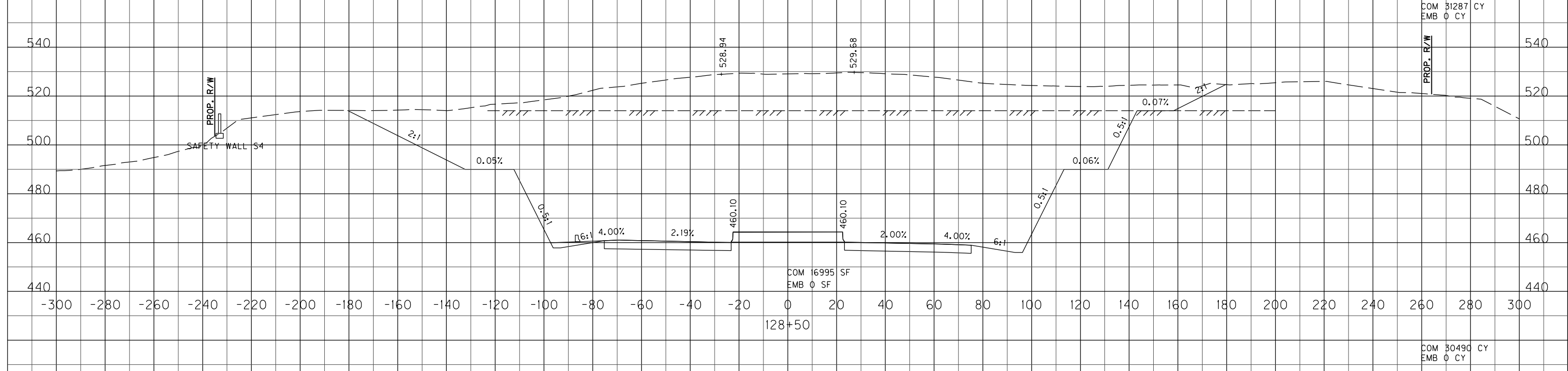
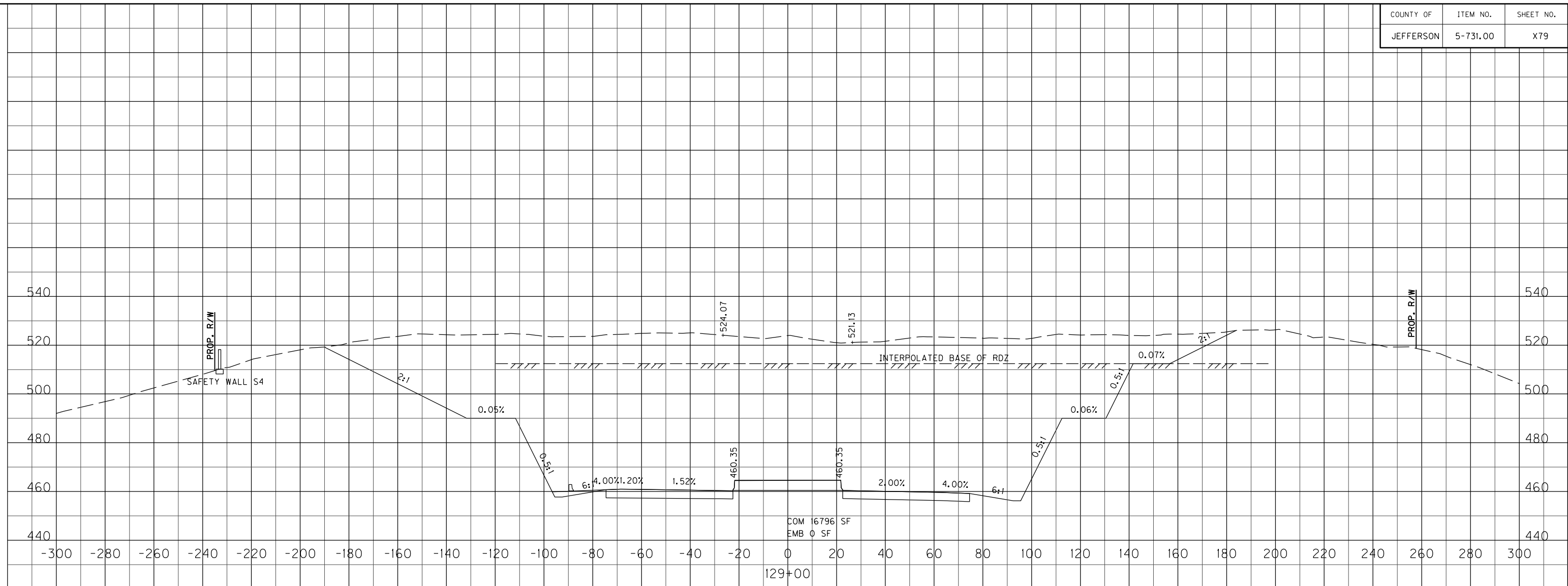
KY 841
STA. 127+50 TO STA. 128+00

FILE NAME: T:\865-DESIGN\CONTRACT PLAN SET\ROADWAY\PLAN SET\CROSS-SECTIONS\PR-KY841\CROSS SECTIONS I.DGN

USER: Interonymus
DATE PLOTTED: January 30, 2012

E-SHEET NAME:

MicroStation v8.11.7.180



COM 31287 CY
EMB 0 CY

COM 30490 CY
EMB 0 CY

SCALE: 1" = 20' HORIZONTAL
1" = 20' VERTICAL

KY 841
STA. 128+50 TO STA. 129+00

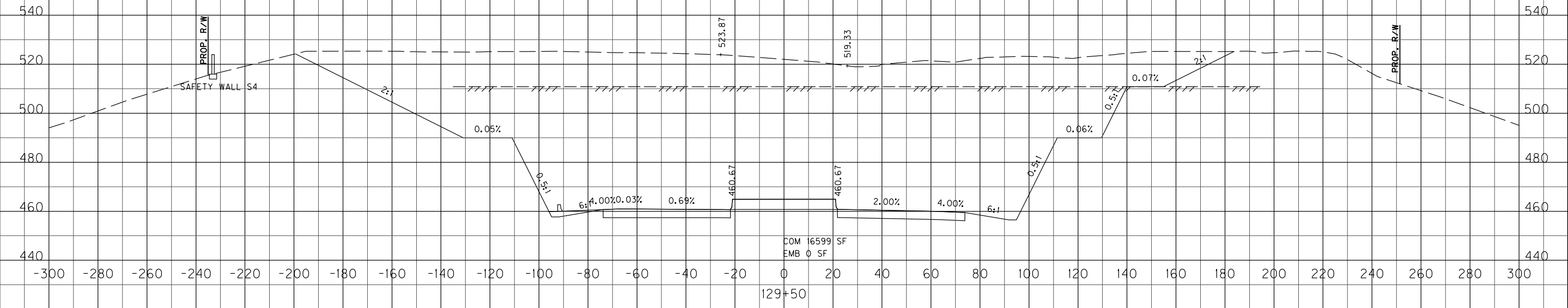
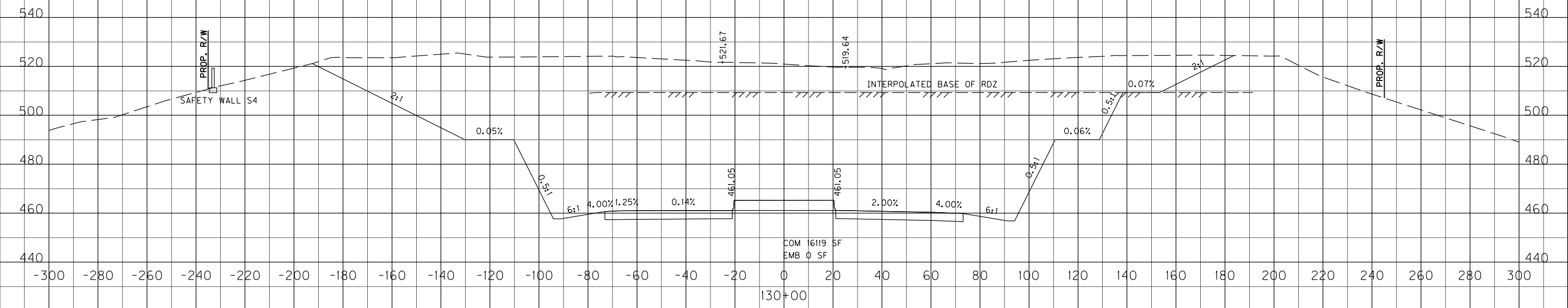
COUNTY OF	ITEM NO.	SHEET NO.
JEFFERSON	5-731.00	X80

FILE NAME: T:\865-DESIGN\CONTRACT PLAN SET\ROADWAY\PLAN SET\CROSS-SECTIONS\PR-KY84\CROSS SECTIONS I1.DGN

USER: Interonymus
DATE PLOTTED: January 30, 2012

E-SHEET NAME:

MicroStation v8.11.7.180



SCALE: 1" = 20' HORIZONTAL
1" = 20' VERTICAL

KY 841
STA. 129+50 TO STA. 130+00

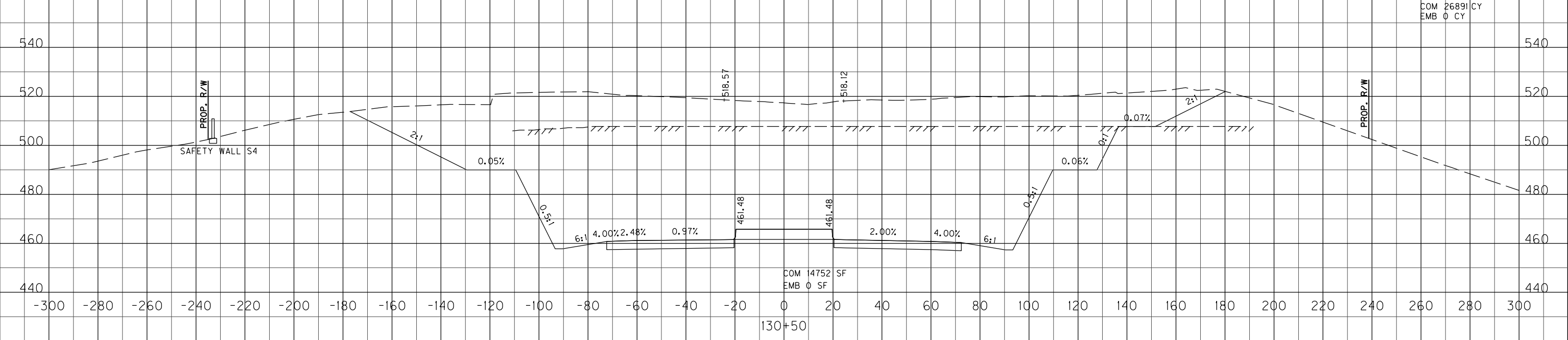
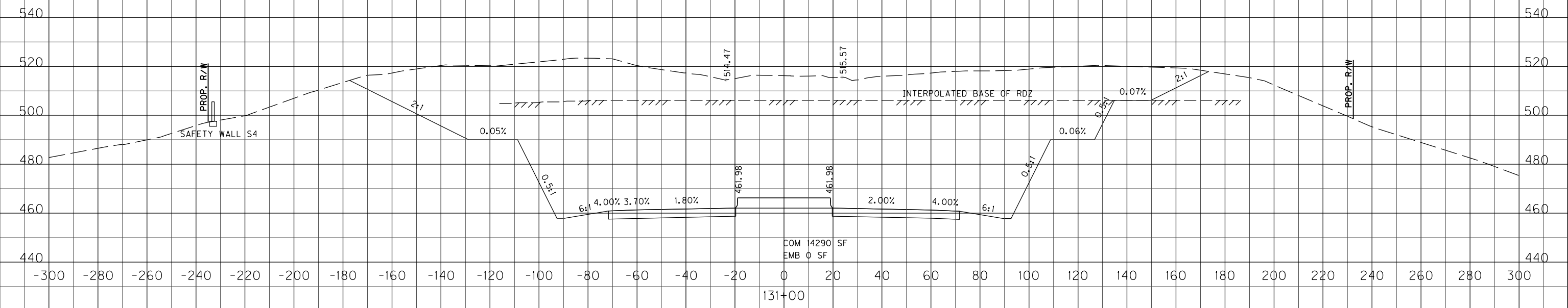
COUNTY OF	ITEM NO.	SHEET NO.
JEFFERSON	5-731.00	X81

FILE NAME: T:\865-DESIGN\CONTRACT PLAN SET\ROADWAY\PLAN SET\CROSS-SECTIONS\PR-KY841\CROSS SECTIONS I1.DGN

USER: Interonymus
DATE PLOTTED: January 30, 2012

E-SHEET NAME:

MicroStation v8.11.7.180



COM 28584 CY
EMB 0 CY

SCALE: 1" = 20' HORIZONTAL
1" = 20' VERTICAL

KY 841
STA. 130+50 TO STA. 131+00

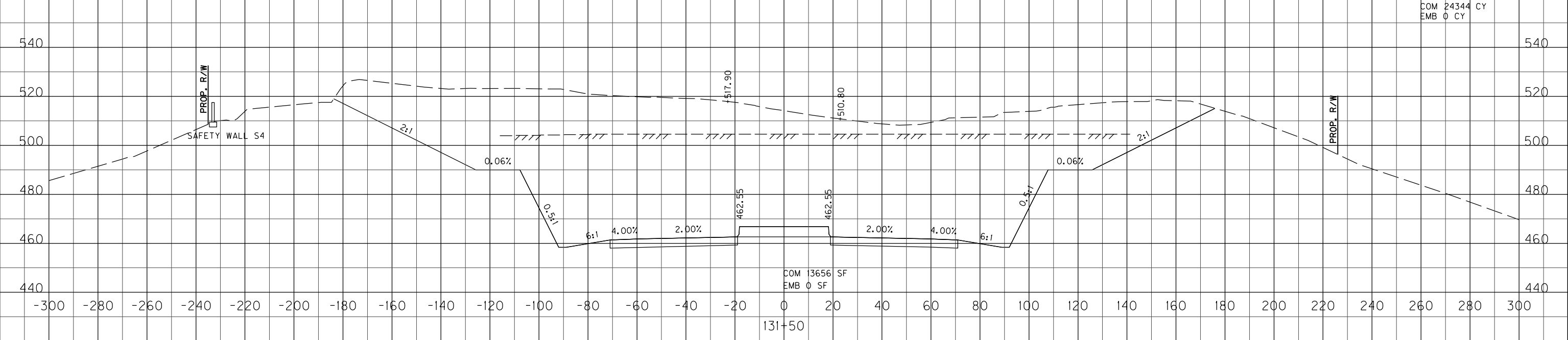
COUNTY OF	ITEM NO.	SHEET NO.
JEFFERSON	5-731.00	X82

FILE NAME: T:\865-DESIGN\CONTRACT PLAN SET\ROADWAY\PLAN SET\CROSS-SECTIONS\PR-KY841\CROSS SECTIONS I1.DGN

USER: Interonymus
DATE PLOTTED: January 30, 2012

E-SHEET NAME:

MicroStation v8.11.7.180



SCALE: 1" = 20' HORIZONTAL
1" = 20' VERTICAL

KY 841
STA. 131+50 TO STA. 132+00

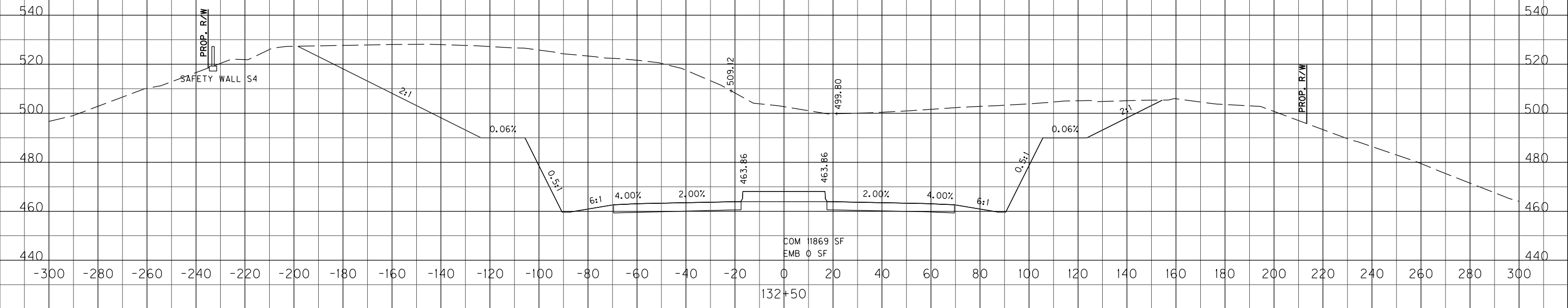
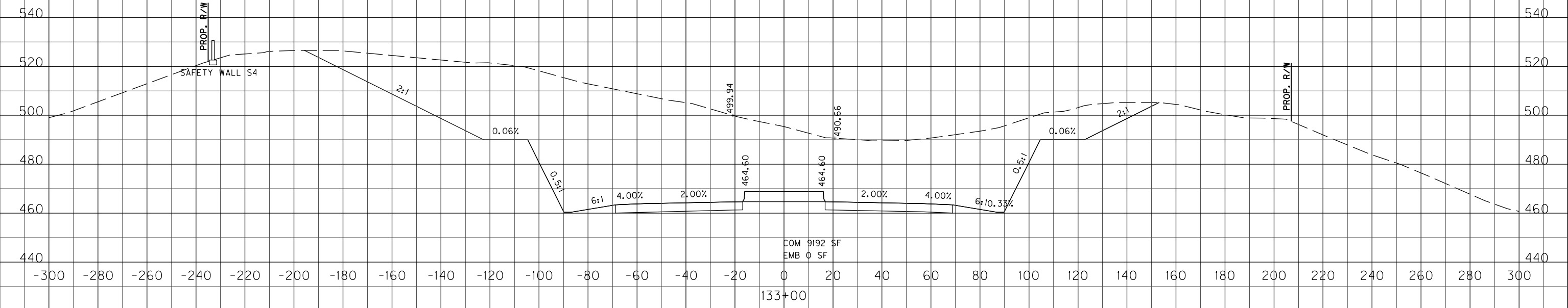
COUNTY OF	ITEM NO.	SHEET NO.
JEFFERSON	5-731.00	X83

FILE NAME: T:\1865-DESIGN\CONTRACT PLAN SET\ROADWAY\PLAN SET\CROSS-SECTIONS\PR-KY841\CROSS SECTIONS I1.DGN

USER: Interonymus
DATE PLOTTED: January 30, 2012

E-SHEET NAME:

MicroStation v8.11.7.180



COM 19501 CY
EMB 0 CY

COM 22689 CY
EMB 0 CY

SCALE: 1" = 20' HORIZONTAL
1" = 20' VERTICAL

KY 841
STA. 132+50 TO STA. 133+00

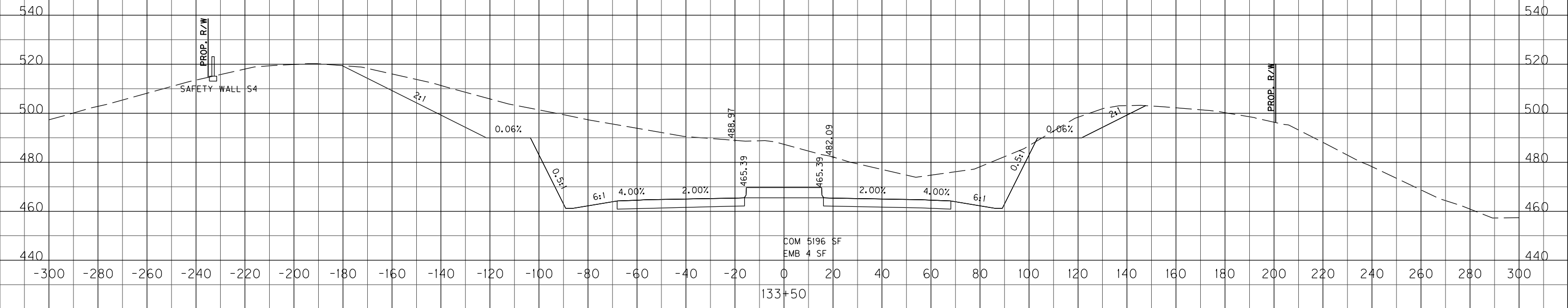
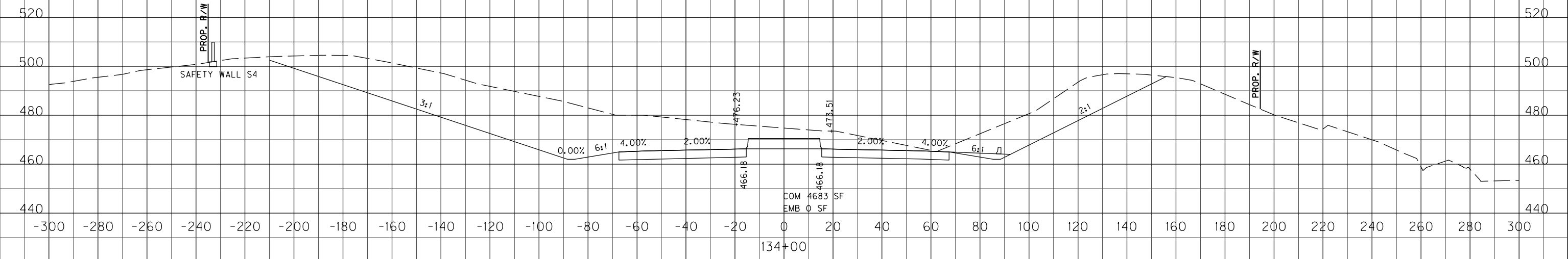
COUNTY OF	ITEM NO.	SHEET NO.
JEFFERSON	5-731.00	X84

FILE NAME: T:\865-DESIGN\CONTRACT PLAN SET\ROADWAY\PLAN SET\CROSS-SECTIONS\PR-KY84\CROSS SECTIONS I1.DGN

USER: Interonymus
DATE PLOTTED: January 30, 2012

E-SHEET NAME:

MicroStation v8.11.7.180



COM 9148 CY
EMB 4 CY

COM 13322 CY
EMB 4 CY

SCALE: 1" = 20' HORIZONTAL
1" = 20' VERTICAL

KY 841
STA. 133+50 TO STA. 134+00

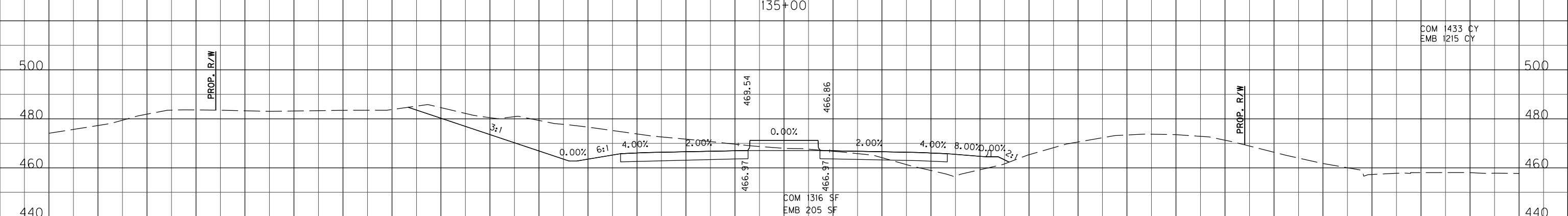
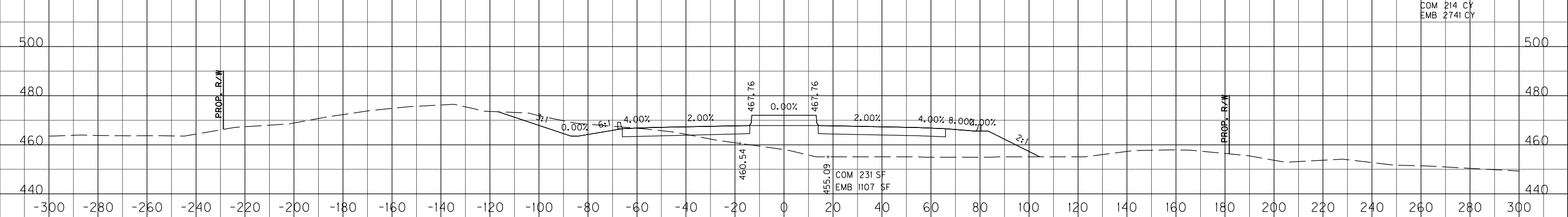
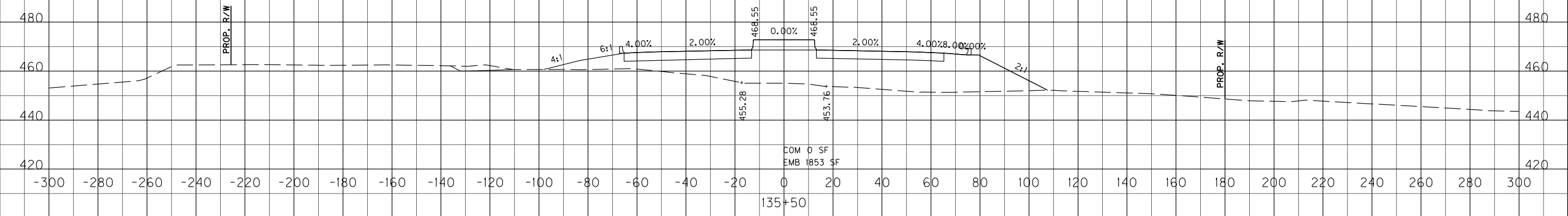
COUNTY OF	ITEM NO.	SHEET NO.
JEFFERSON	5-731.00	X85

FILE NAME: T:\1865-DESIGN\CONTRACT PLAN SET\ROADWAY\PLAN SET\CROSS-SECTIONS\PR-KY841\CROSS SECTIONS I1.DGN

USER: Interonymus
DATE PLOTTED: January 30, 2012

E-SHEET NAME:

MicroStation v8.11.7.180



SCALE: 1" = 20' HORIZONTAL
1" = 20' VERTICAL

KY 841
STA. 134+50 TO STA. 135+50

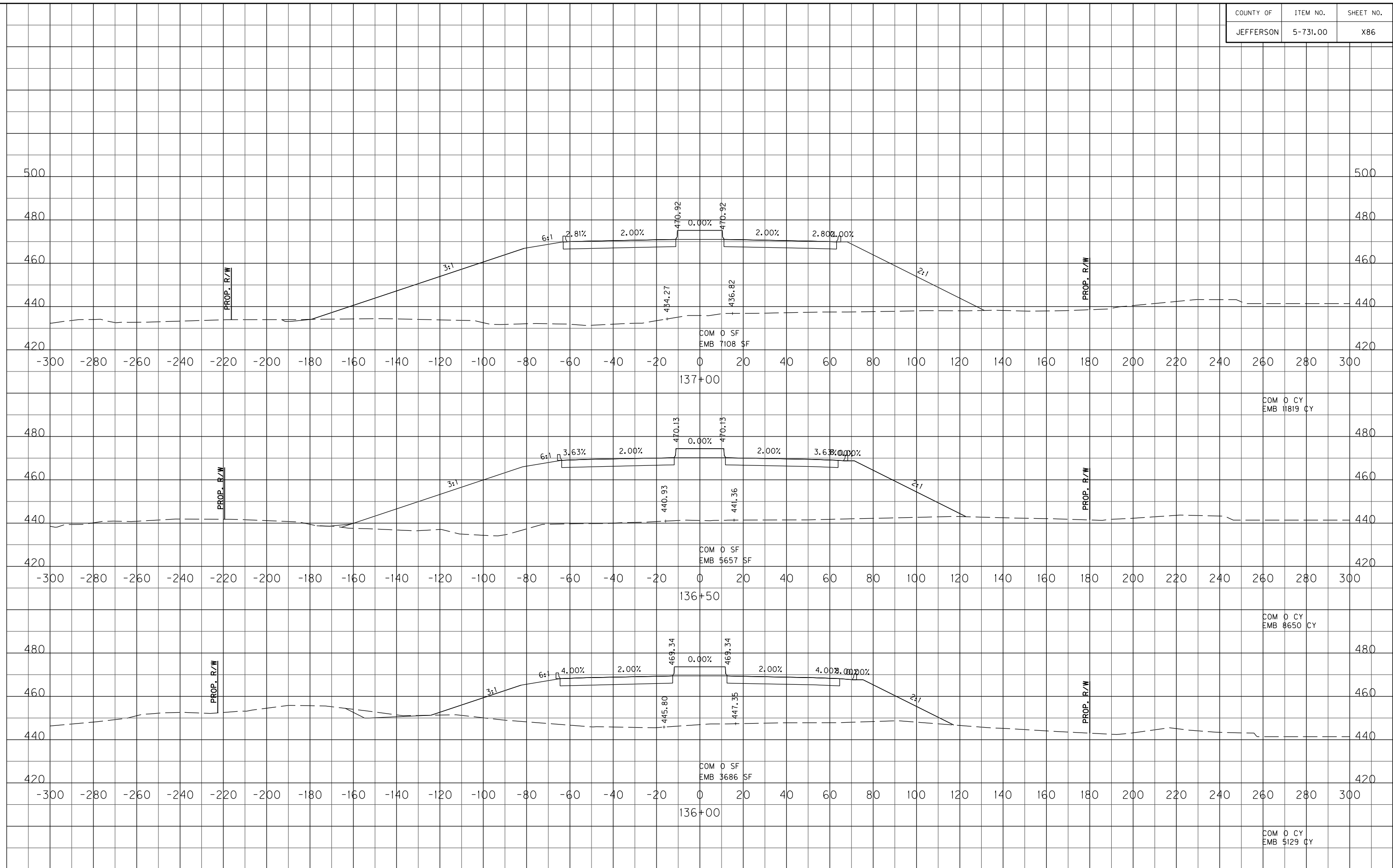
COUNTY OF	ITEM NO.	SHEET NO.
JEFFERSON	5-731.00	X86

FILE NAME: T:\865-DESIGN\CONTRACT PLAN SET\ROADWAY\PLAN SET\CROSS-SECTIONS\PR-KY841\CROSS SECTIONS I1.DGN

USER: Interonymus
DATE PLOTTED: January 30, 2012

E-SHEET NAME:

MicroStation v8.11.7.180



SCALE: 1" = 20' HORIZONTAL
1" = 20' VERTICAL

KY 841
STA.136+00 TO STA.137+00

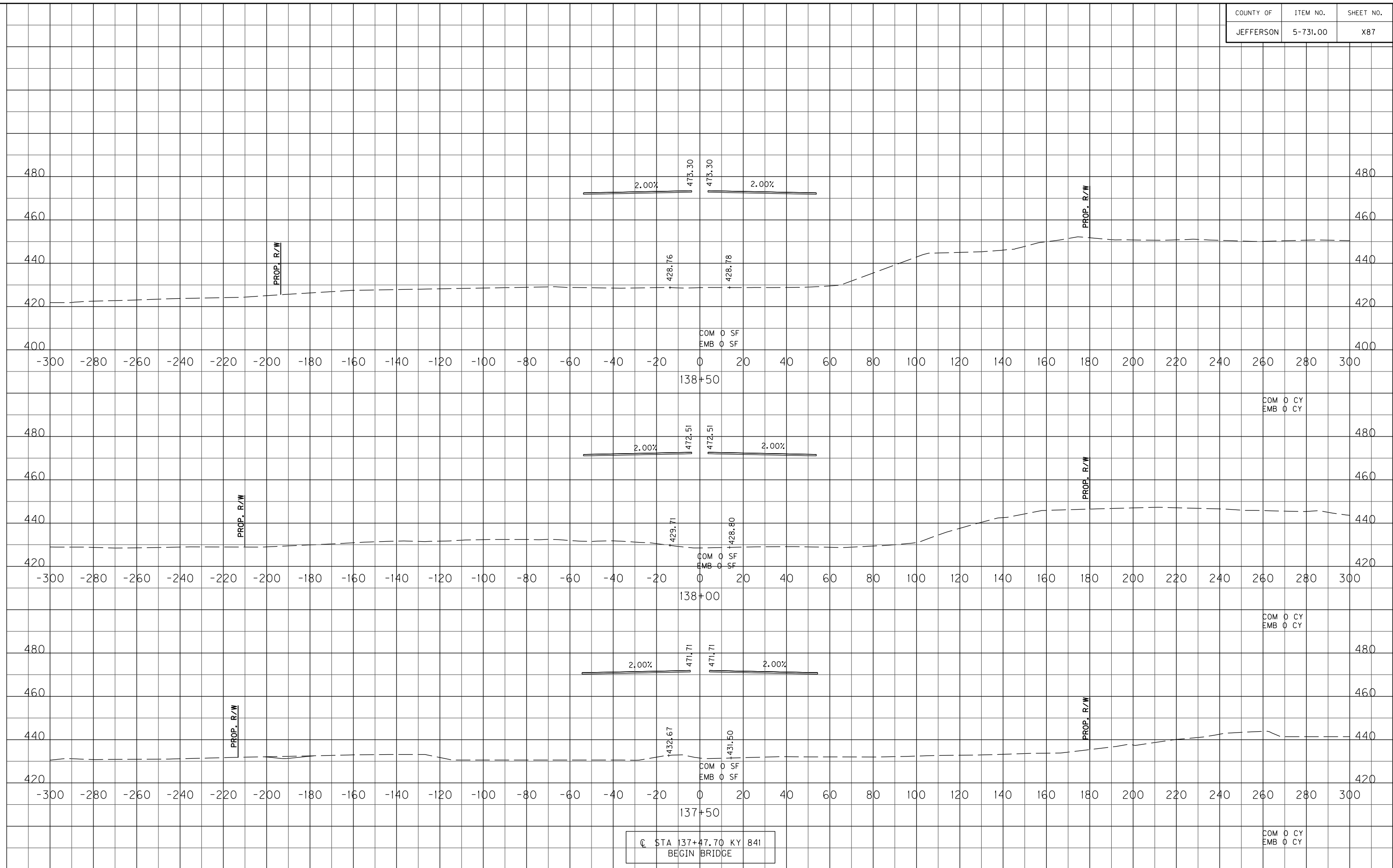
COUNTY OF	ITEM NO.	SHEET NO.
JEFFERSON	5-731.00	X87

FILE NAME: T:\865-DESIGN\CONTRACT PLAN SET\ROADWAY\PLAN SET\CROSS-SECTIONS\PR-KY841 CROSS SECTIONS I1.DGN

USER: Interonymus
DATE PLOTTED: January 30, 2012

E-SHEET NAME:

MicroStation v8.11.7.180



© STA 137+47.70 KY 841
BEGIN BRIDGE

SCALE: 1" = 20' HORIZONTAL
1" = 20' VERTICAL

KY 841
STA.137+50 TO STA.138+50

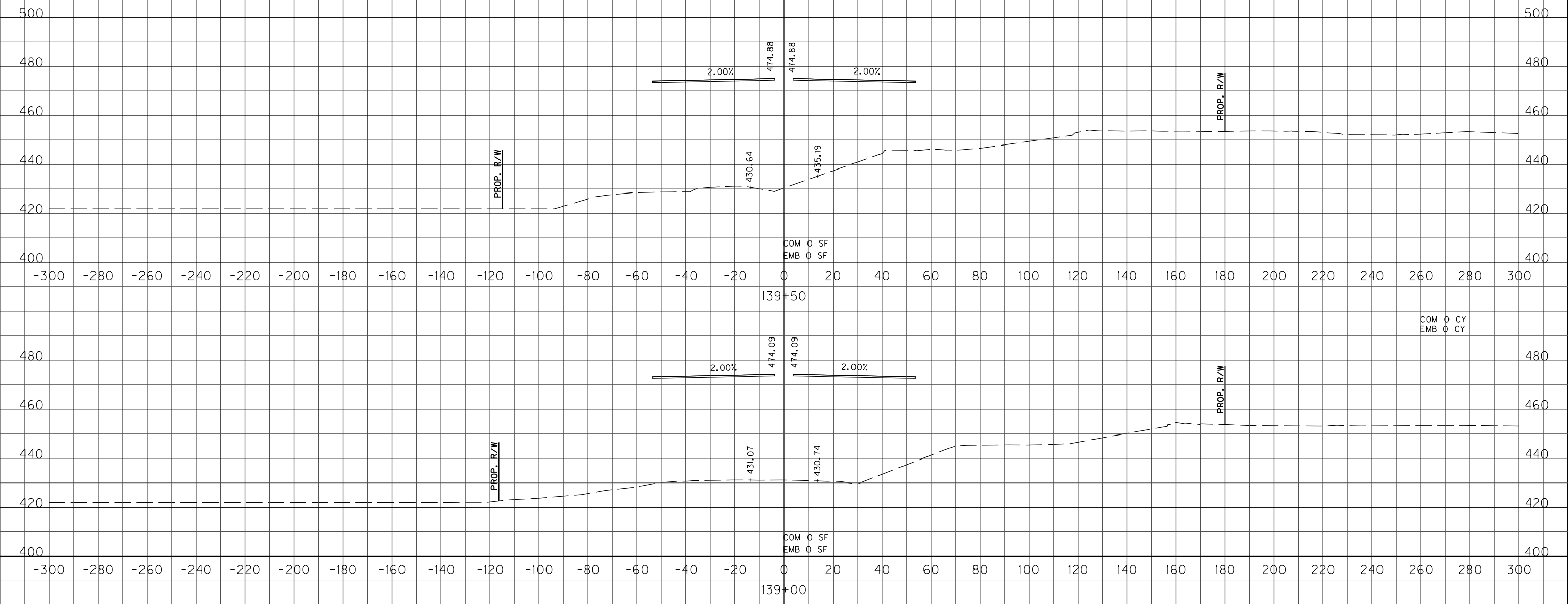
COUNTY OF	ITEM NO.	SHEET NO.
JEFFERSON	5-731.00	X88

FILE NAME: T:\B65-DESIGN\CONTRACT PLAN SET\ROADWAY\PLAN SET\CROSS-SECTIONS\PR-KY841\CROSS SECTIONS I1.DGN

USER: Interonymus
DATE PLOTTED: January 30, 2012

E-SHEET NAME:

MicroStation v8.11.7.180



SCALE: 1" = 20' HORIZONTAL
1" = 20' VERTICAL

KY 841
STA. 139+00 TO STA. 139+50

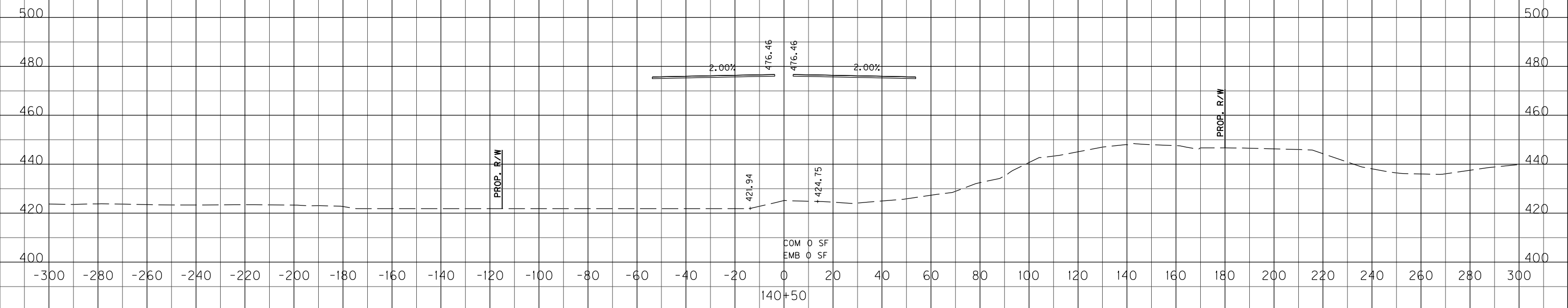
COUNTY OF	ITEM NO.	SHEET NO.
JEFFERSON	5-731.00	X89

FILE NAME: T:\865-DESIGN\CONTRACT PLAN SET\ROADWAY\PLAN SET\CROSS-SECTIONS\PR-KY841\CROSS SECTIONS I1.DGN

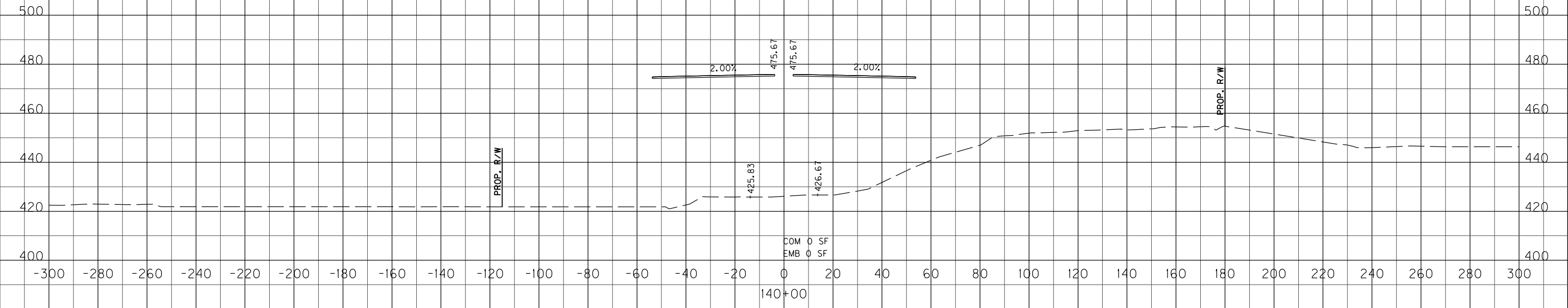
USER: Interonymus
DATE PLOTTED: January 30, 2012

E-SHEET NAME:

MicroStation v8.11.7.180



COM 0 CY
EMB 0 CY



COM 0 CY
EMB 0 CY

SCALE: 1" = 20' HORIZONTAL
1" = 20' VERTICAL

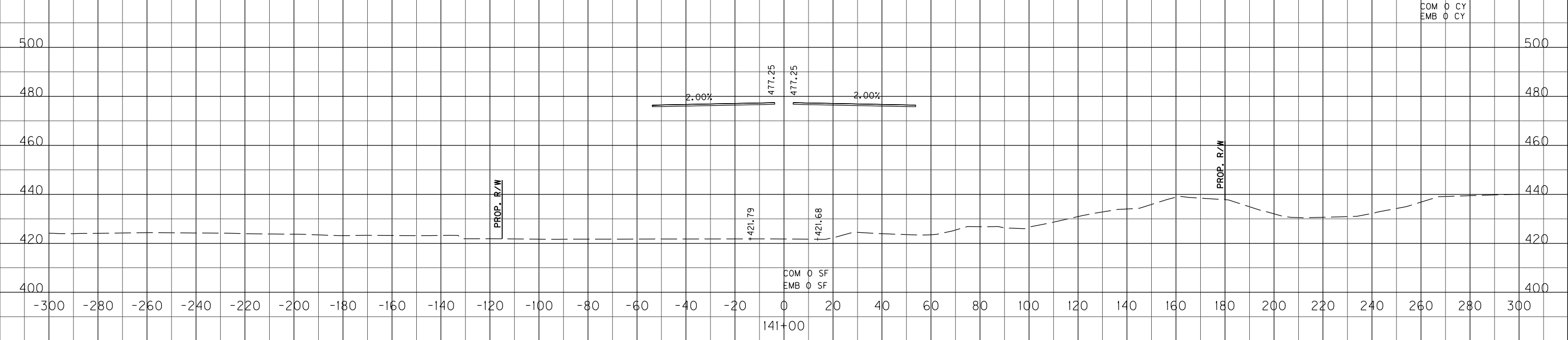
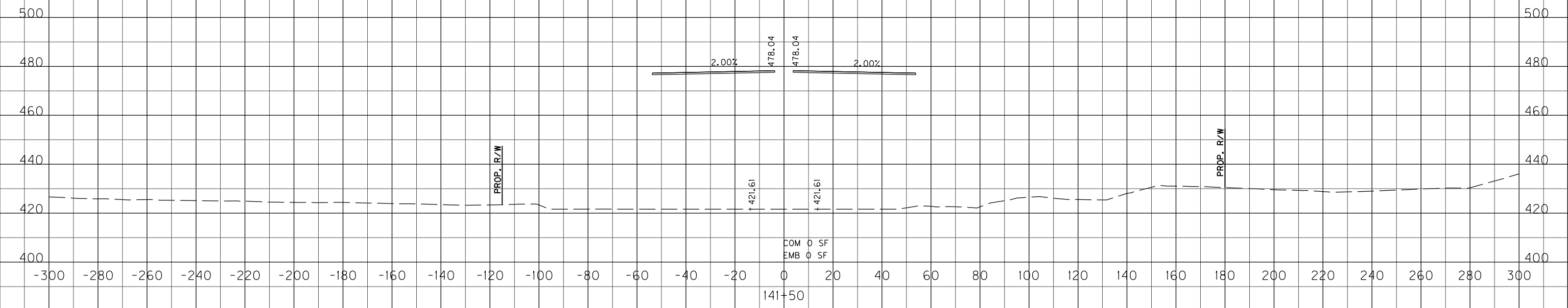
KY 841
STA.140+00 TO STA.140+50

FILE NAME: T:\B65-DESIGN\CONTRACT PLAN SET\ROADWAY\PLAN SET\CROSS-SECTIONS\PR-KY841\CROSS SECTIONS I1.DGN

USER: Interonymus
DATE PLOTTED: January 30, 2012

E-SHEET NAME:

MicroStation v8.11.7.180



SCALE: 1" = 20' HORIZONTAL
1" = 20' VERTICAL

KY 841
STA. 141+00 TO STA. 141+50

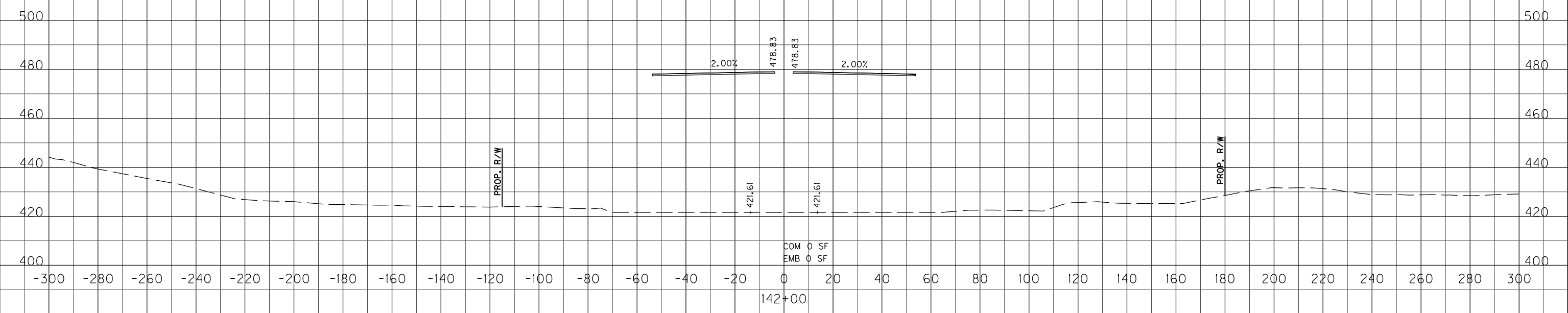
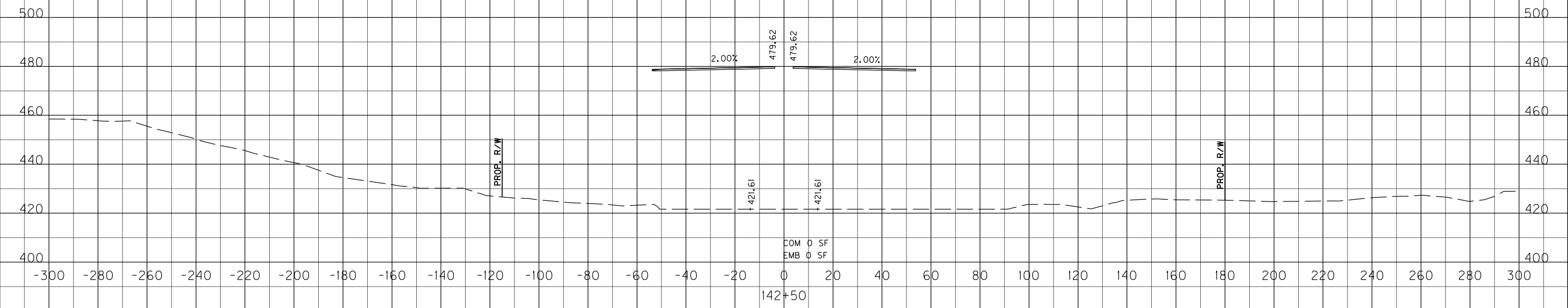
COUNTY OF	ITEM NO.	SHEET NO.
JEFFERSON	5-731.00	X91

FILE NAME: T:\865-DESIGN\CONTRACT PLAN SET\ROADWAY\PLAN SET\CROSS-SECTIONS\PR-KY841 CROSS SECTIONS I1.DGN

USER: Interonymus
DATE PLOTTED: January 30, 2012

E-SHEET NAME:

MicroStation v8.11.7.180



SCALE: 1" = 20' HORIZONTAL
1" = 20' VERTICAL

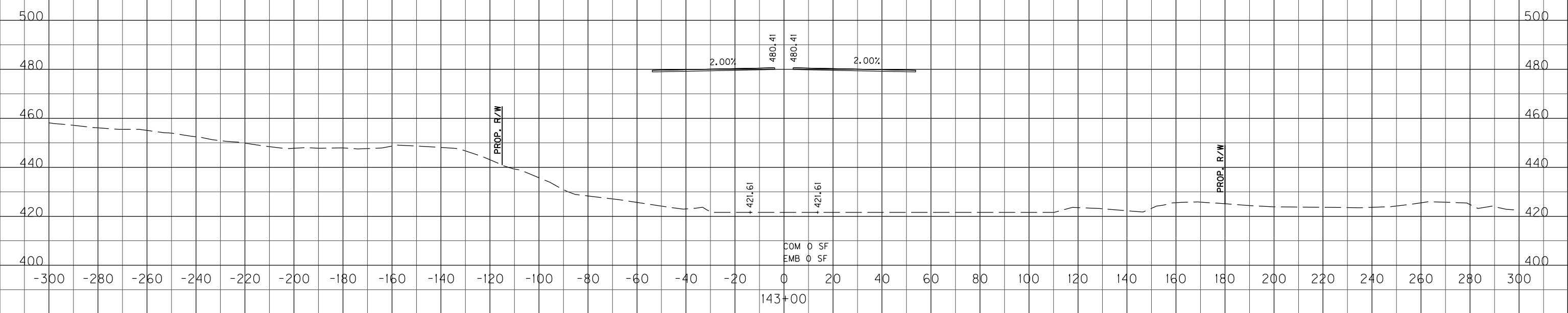
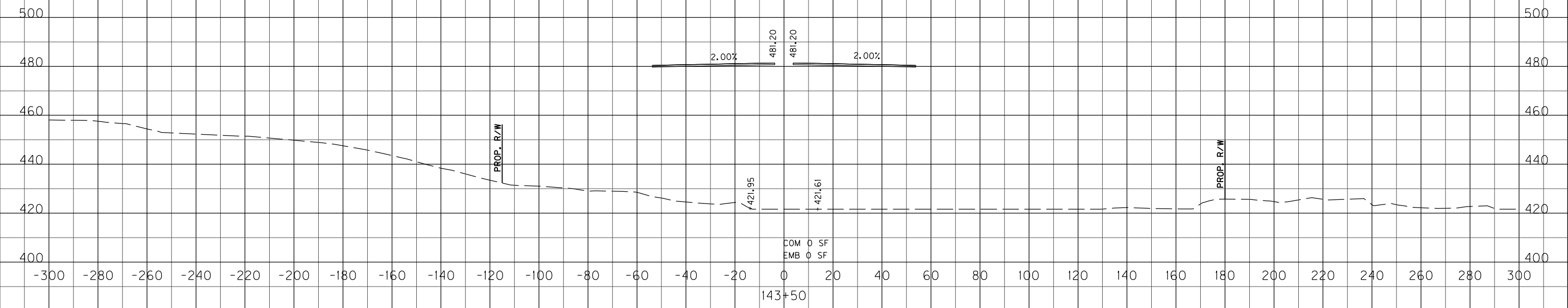
KY 841
STA. 142+00 TO STA. 142+50

FILE NAME: T:\1865-DESIGN\CONTRACT PLAN SET\ROADWAY\PLAN SET\CROSS-SECTIONS\PR-KY841 CROSS SECTIONS I1.DGN

USER: Interonymus
DATE PLOTTED: January 30, 2012

E-SHEET NAME:

MicroStation v8.11.7.180



SCALE: 1" = 20' HORIZONTAL
1" = 20' VERTICAL

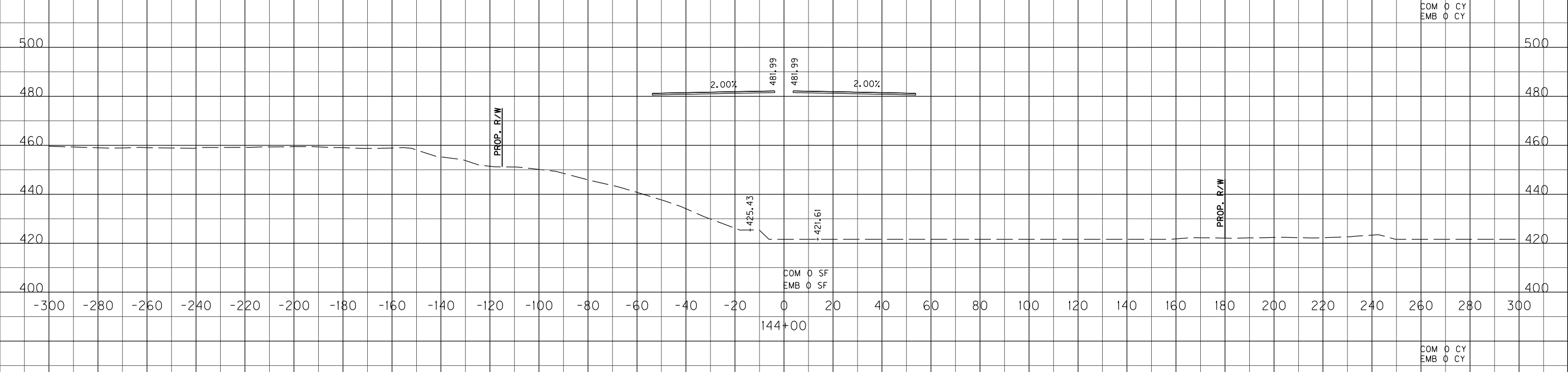
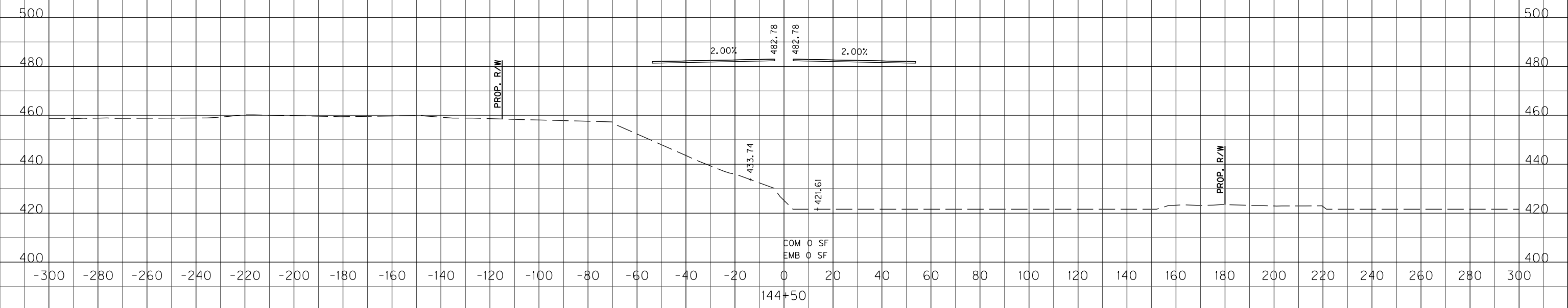
KY 841
STA. 143+00 TO STA. 143+50

FILE NAME: T:\865-DESIGN\CONTRACT PLAN SET\ROADWAY\PLAN SET\CROSS-SECTIONS\PR-KY841\CROSS SECTIONS I1.DGN

USER: Interonymus
DATE PLOTTED: January 30, 2012

E-SHEET NAME:

MicroStation v8.11.7.180



SCALE: 1" = 20' HORIZONTAL
1" = 20' VERTICAL

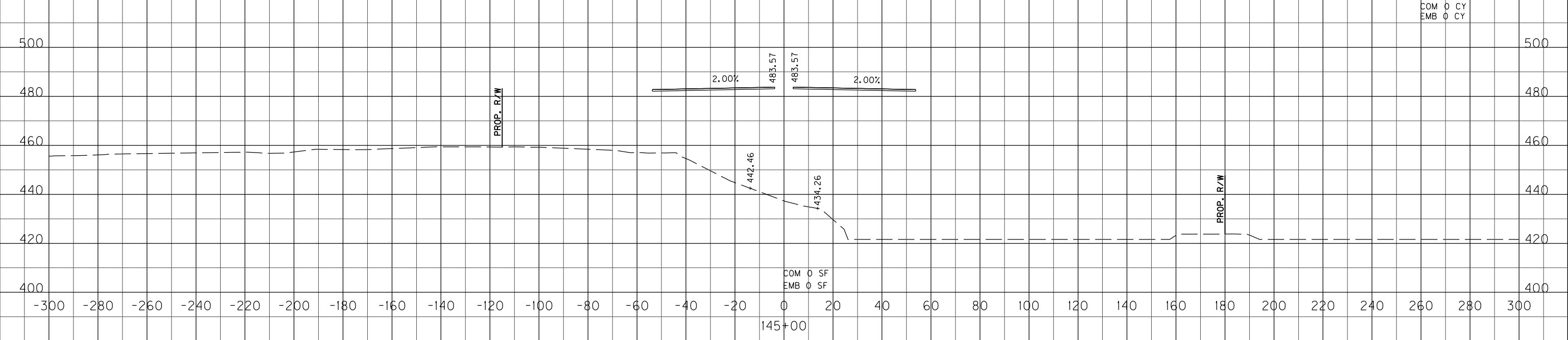
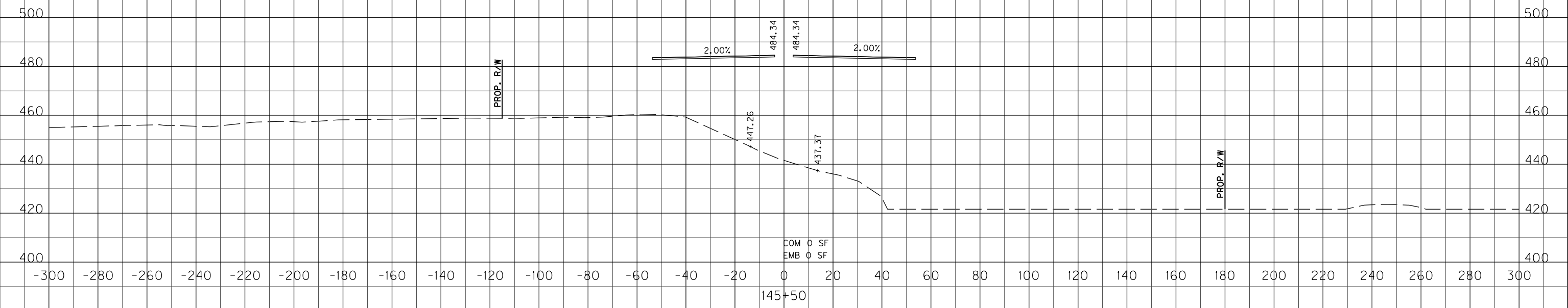
KY 841
STA. 144+00 TO STA. 144+50

FILE NAME: T:\865-DESIGN\CONTRACT PLAN SET\ROADWAY\PLAN SET\CROSS-SECTIONS\PR-KY84\CROSS SECTIONS I1.DGN

USER: Interonymus
DATE PLOTTED: January 30, 2012

E-SHEET NAME:

MicroStation v8.11.7.180



SCALE: 1" = 20' HORIZONTAL
1" = 20' VERTICAL

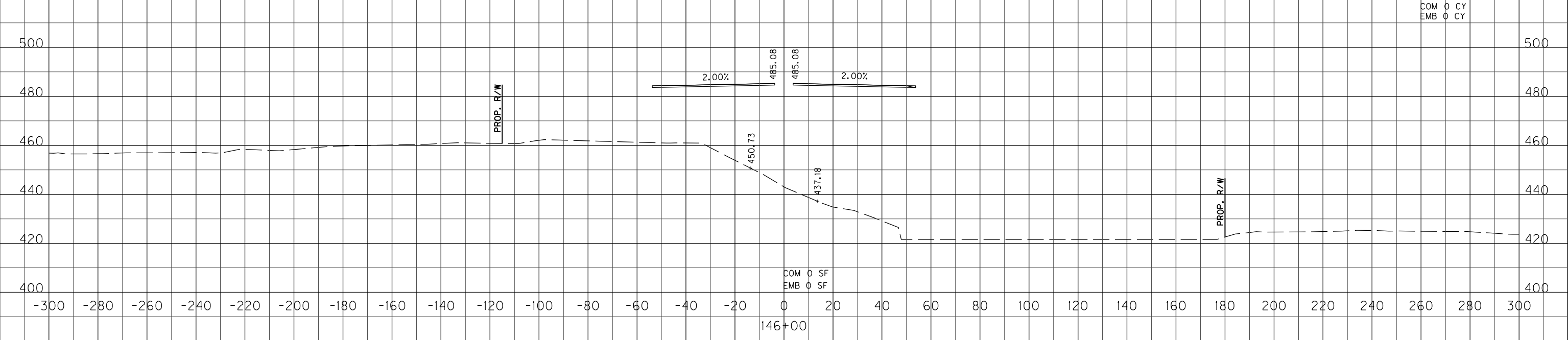
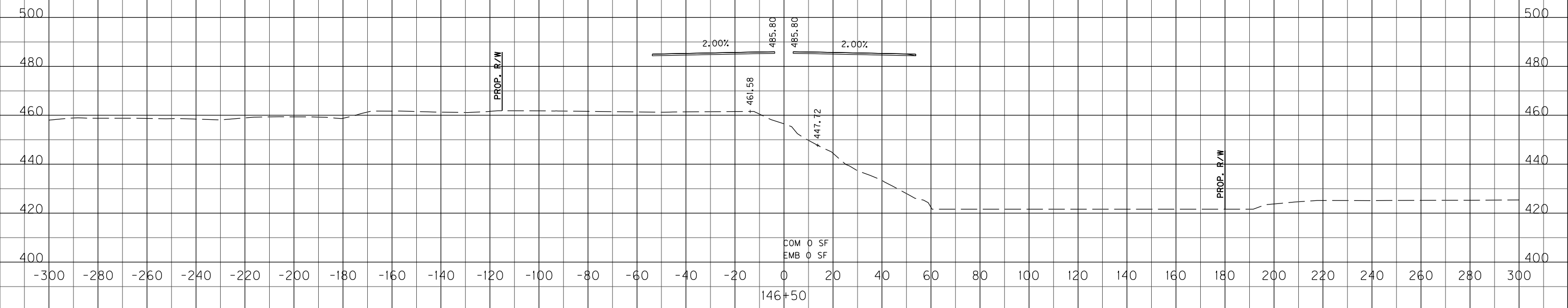
KY 841
STA. 145+00 TO STA. 145+50

FILE NAME: T:\1865-DESIGN\CONTRACT PLAN SET\ROADWAY\PLAN SET\CROSS-SECTIONS\PR-KY841\CROSS SECTIONS I1.DGN

USER: Interonymus
DATE PLOTTED: January 30, 2012

E-SHEET NAME:

MicroStation v8.11.7.180



SCALE: 1" = 20' HORIZONTAL
1" = 20' VERTICAL

KY 841
STA.146+00 TO STA.146+50

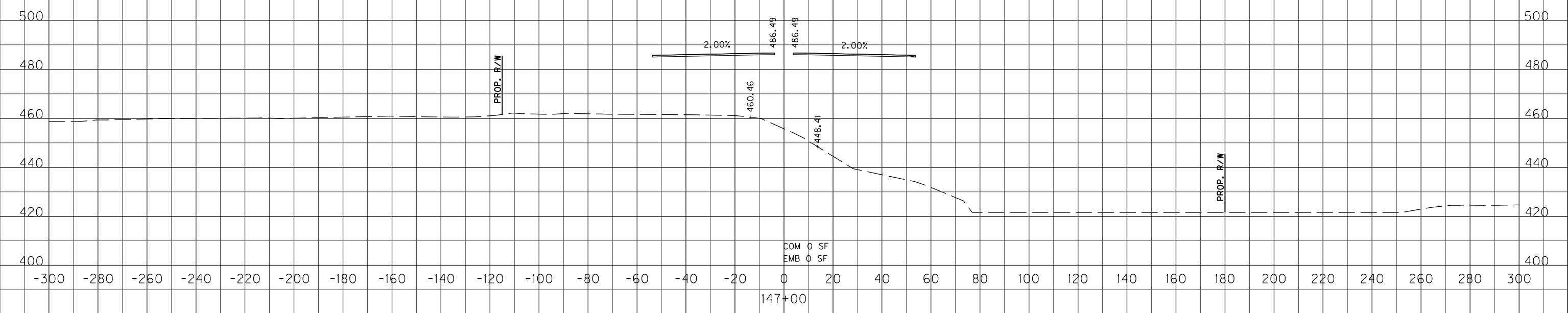
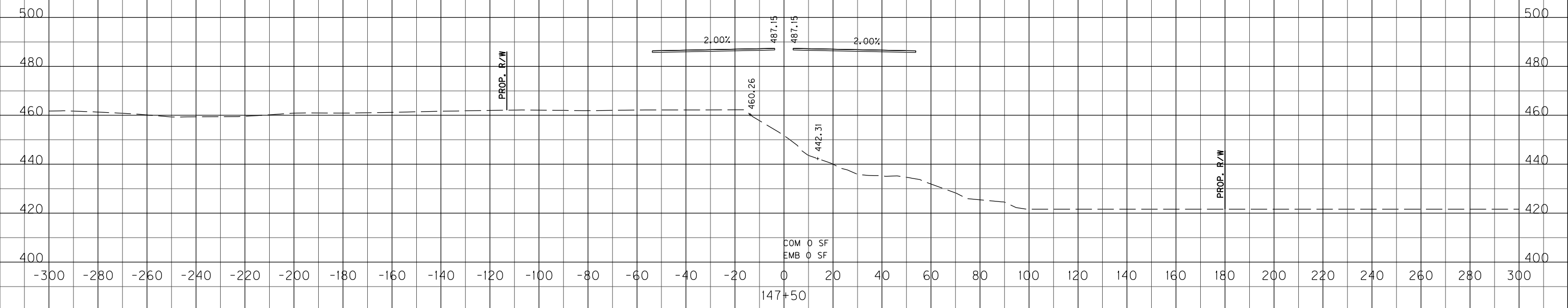
COUNTY OF	ITEM NO.	SHEET NO.
JEFFERSON	5-731.00	X96

FILE NAME: T:\865-DESIGN\CONTRACT PLAN SET\ROADWAY\PLAN SET\CROSS-SECTIONS\PR-KY841\CROSS SECTIONS I1.DGN

USER: Interonymus
DATE PLOTTED: January 30, 2012

E-SHEET NAME:

MicroStation v8.11.7.180



SCALE: 1" = 20' HORIZONTAL
1" = 20' VERTICAL

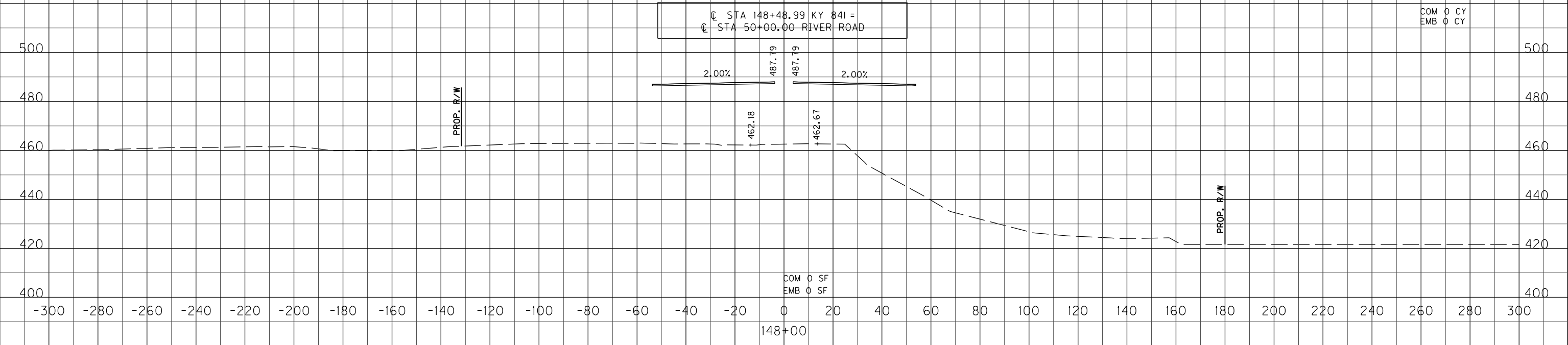
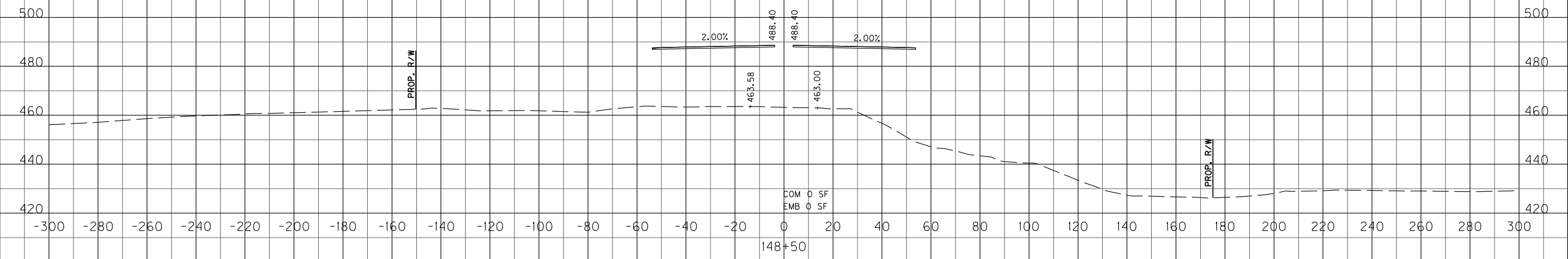
KY 841
STA. 147+00 TO STA. 147+50

FILE NAME: T:\865-DESIGN\CONTRACT PLAN SET\ROADWAY\PLAN SET\CROSS-SECTIONS\PR-KY841 CROSS SECTIONS I1.DGN

USER: Interonymus
DATE PLOTTED: January 30, 2012

E-SHEET NAME:

MicroStation v8.11.7.180



☉ STA 148+48.99 KY 841 =
 ☉ STA 50+00.00 RIVER ROAD

SCALE: 1" = 20' HORIZONTAL
1" = 20' VERTICAL

KY 841
STA. 148+00 TO STA. 148+50

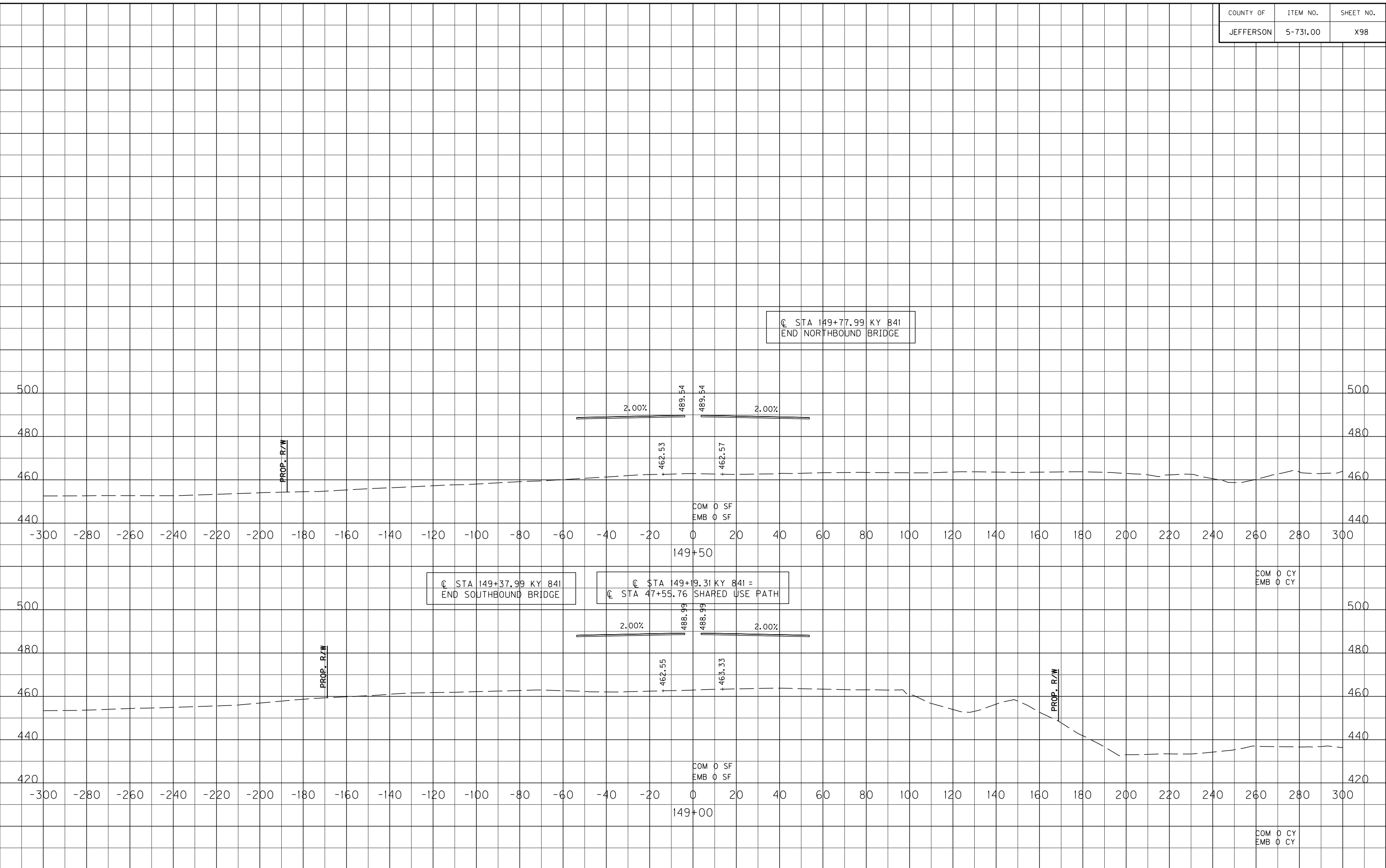
COUNTY OF	ITEM NO.	SHEET NO.
JEFFERSON	5-731.00	X98

FILE NAME: F:\1865-DESIGN\CONTRACT PLAN SET\ROADWAY\PLAN SET\CROSS-SECTIONS\PR-KY841 CROSS SECTIONS I.DGN

USER: Interonymus
DATE PLOTTED: January 30, 2012

E-SHEET NAME:

MicroStation v8.11.7.180



SCALE: 1" = 20' HORIZONTAL
1" = 20' VERTICAL

KY 841
STA. 149+00 TO STA. 149+50

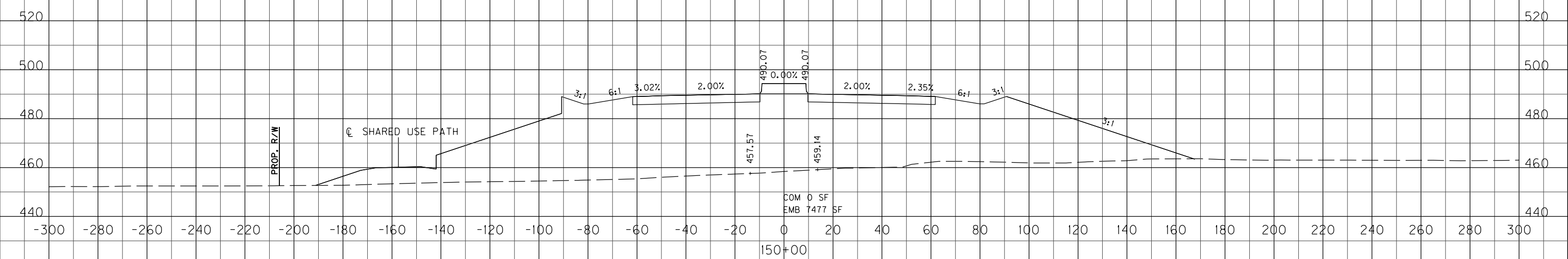
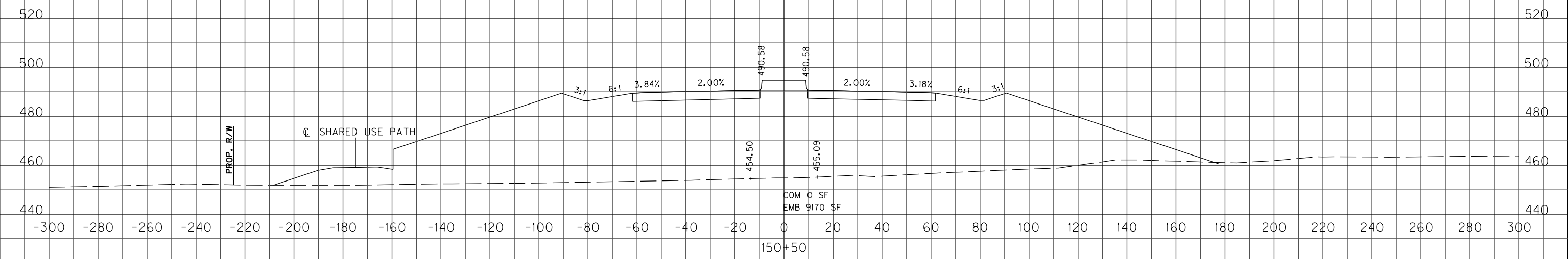
COUNTY OF	ITEM NO.	SHEET NO.
JEFFERSON	5-731.00	X99

FILE NAME: F:\1865-DESIGN\CONTRACT PLAN SET\ROADWAY\PLAN SET\CROSS-SECTIONS\PR-KY841\CROSS SECTIONS I1.DGN

USER: Interonymus
DATE PLOTTED: January 30, 2012

E-SHEET NAME:

MicroStation v8.11.7.180



COM 0 CY
EMB 15414 CY

COM 0 CY
EMB 6923 CY

SCALE: 1" = 20' HORIZONTAL
1" = 20' VERTICAL

KY 841
STA. 150+00 TO STA. 150+50

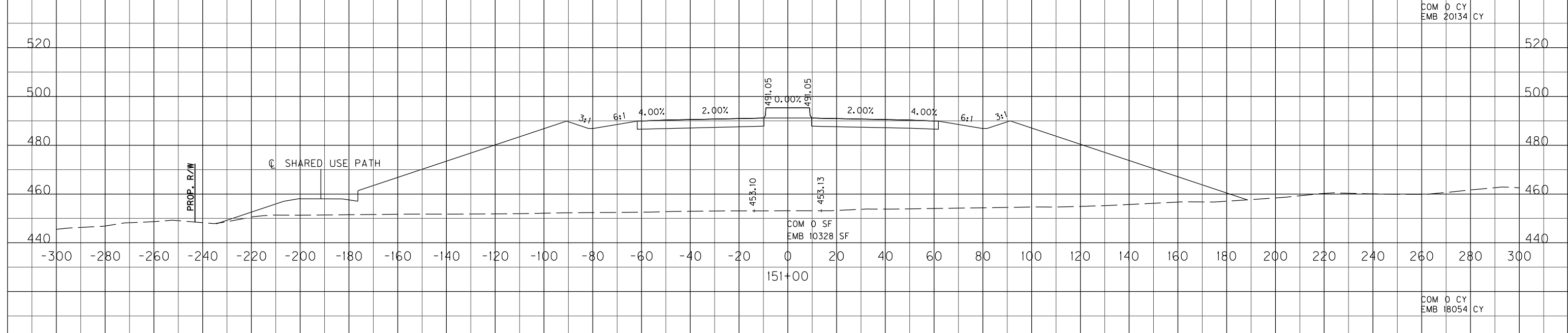
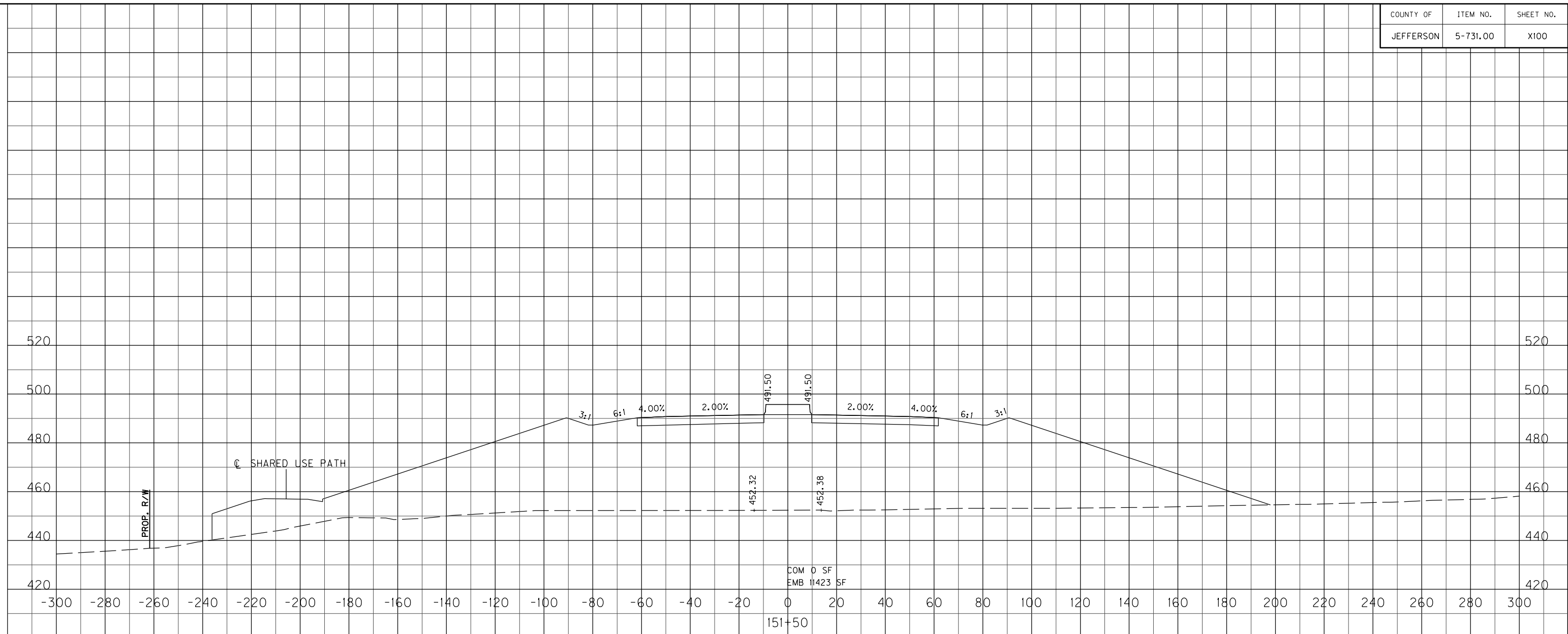
COUNTY OF	ITEM NO.	SHEET NO.
JEFFERSON	5-731.00	X100

FILE NAME: T:\865-DESIGN\CONTRACT PLAN SET\ROADWAY\PLAN SET\CROSS-SECTIONS\PR-KY841\CROSS SECTIONS I1.DGN

USER: Interonymus
DATE PLOTTED: January 30, 2012

E-SHEET NAME:

MicroStation v8.11.7.180



SCALE: 1" = 20' HORIZONTAL
1" = 20' VERTICAL

KY 841
STA. 151+00 TO STA. 151+50

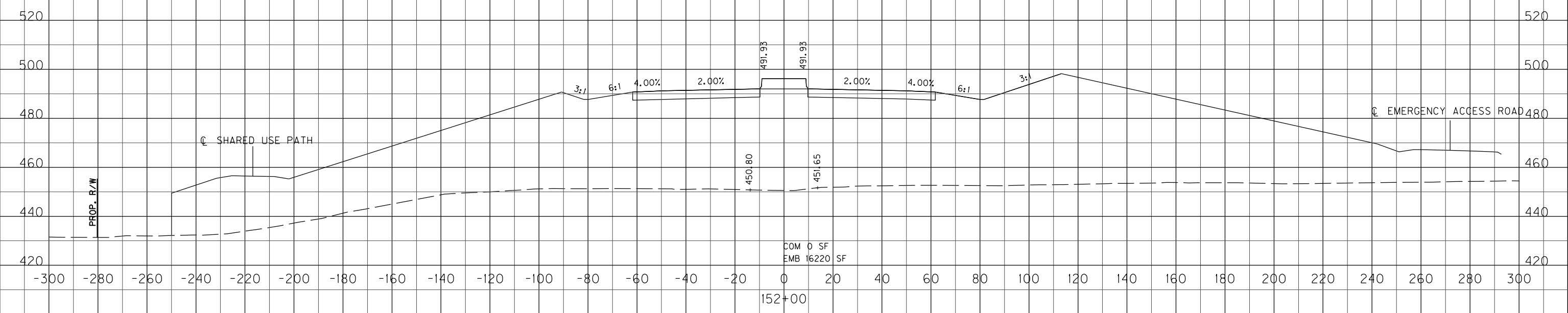
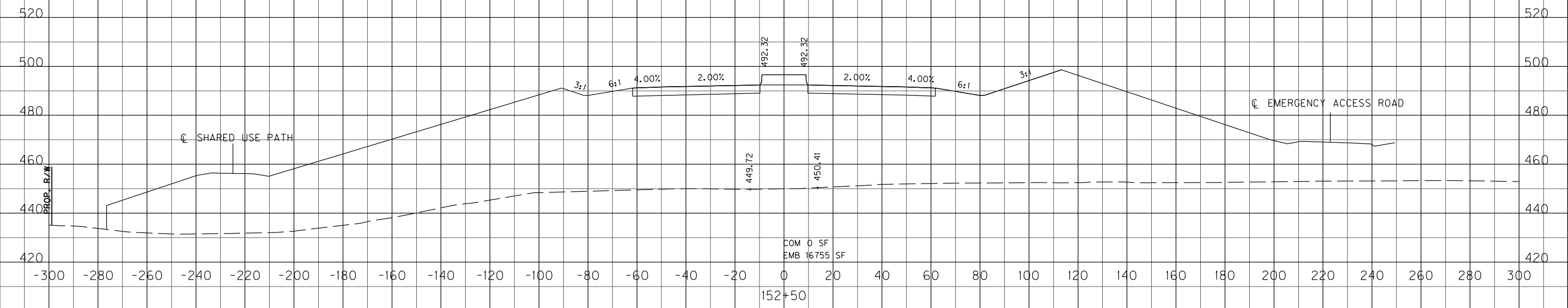
COUNTY OF	ITEM NO.	SHEET NO.
JEFFERSON	5-731.00	X101

FILE NAME: T:\B65-DESIGN\CONTRACT PLAN SET\ROADWAY\PLAN SET\CROSS-SECTIONS\PR-KY841\CROSS SECTIONS I1.DGN

USER: Interonymus
DATE PLOTTED: January 30, 2012

E-SHEET NAME:

MicroStation v8.11.7.180



SCALE: 1" = 20' HORIZONTAL
1" = 20' VERTICAL

KY 841
STA. 152+00 TO STA. 152+50

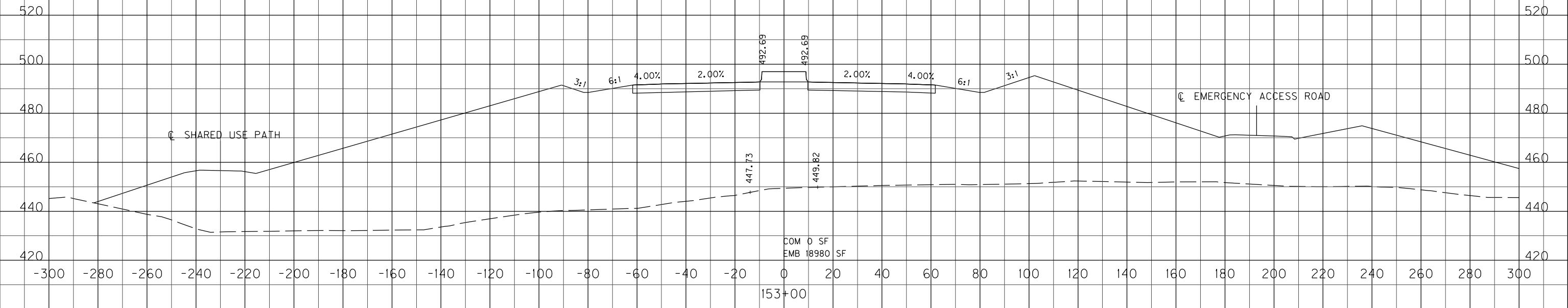
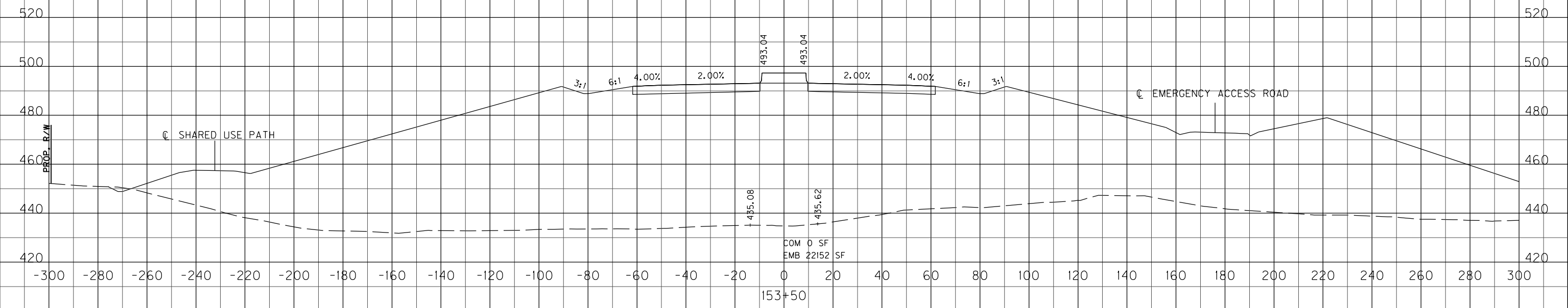
COUNTY OF	ITEM NO.	SHEET NO.
JEFFERSON	5-731.00	X102

FILE NAME: T:\1865-DESIGN\CONTRACT PLAN SET\ROADWAY\PLAN SET\CROSS-SECTIONS\PR-KY841\CROSS SECTIONS I1.DGN

USER: Interonymus
DATE PLOTTED: January 30, 2012

E-SHEET NAME:

MicroStation v8.11.7.180



SCALE: 1" = 20' HORIZONTAL
1" = 20' VERTICAL

KY 841
STA. 153+00 TO STA. 153+50

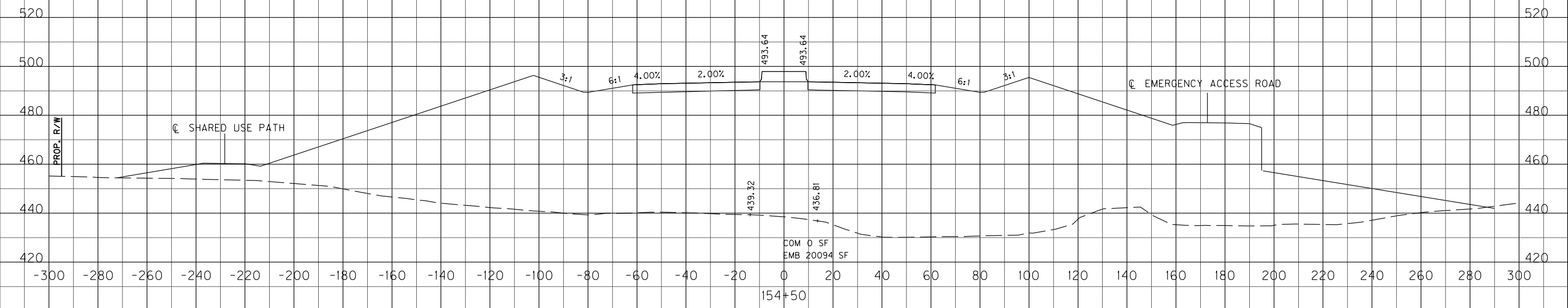
COUNTY OF	ITEM NO.	SHEET NO.
JEFFERSON	5-731.00	X103

FILE NAME: T:\1865-DESIGN\CONTRACT PLAN SET\ROADWAY\PLAN SET\CROSS-SECTIONS\PR-KY841\CROSS SECTIONS I1.DGN

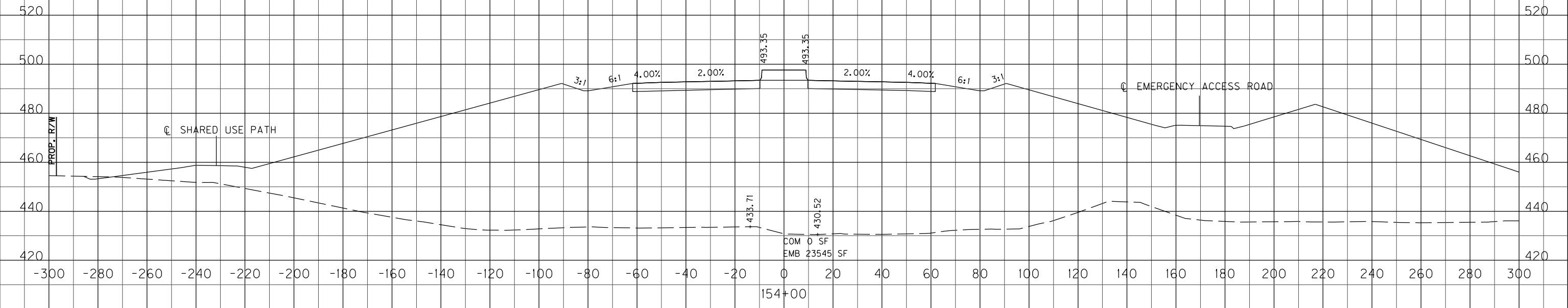
USER: Interonymus
DATE PLOTTED: January 30, 2012

E-SHEET NAME:

MicroStation v8.11.7.180



COM 0 CY
EMB 40406 CY



COM 0 CY
EMB 42312 CY

SCALE: 1" = 20' HORIZONTAL
1" = 20' VERTICAL

KY 841
STA. 154+00 TO STA. 154+50

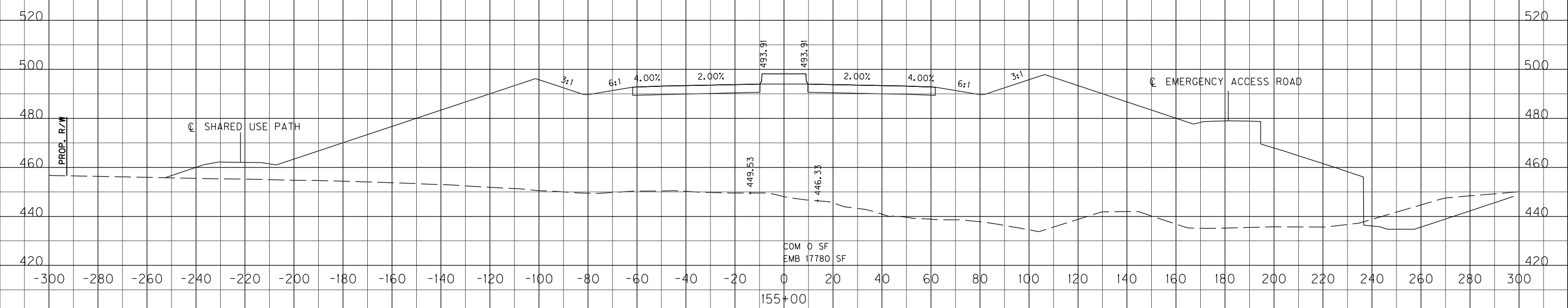
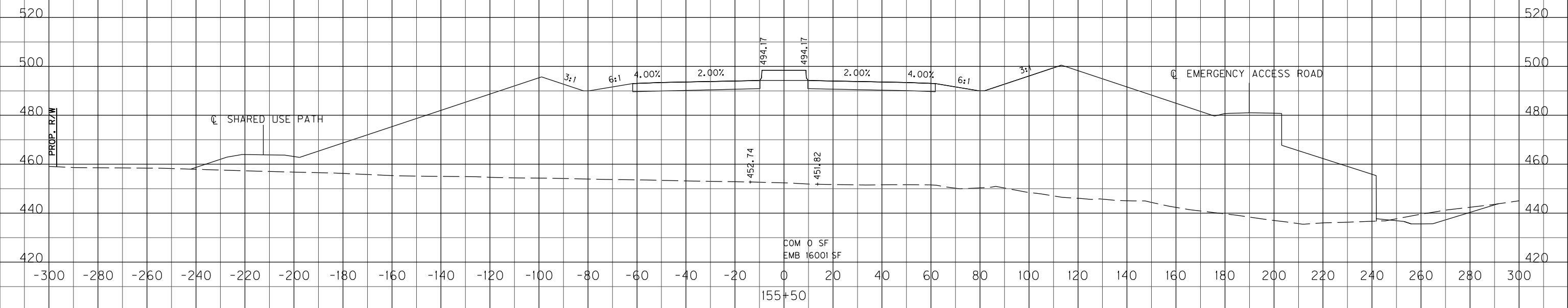
COUNTY OF	ITEM NO.	SHEET NO.
JEFFERSON	5-731.00	X104

FILE NAME: T:\1865-DESIGN\CONTRACT PLAN SET\ROADWAY\PLAN SET\CROSS-SECTIONS\PR-KY841\CROSS SECTIONS I1.DGN

USER: Interonymus
DATE PLOTTED: January 30, 2012

E-SHEET NAME:

MicroStation v8.11.7.180



SCALE: 1" = 20' HORIZONTAL
1" = 20' VERTICAL

KY 841
STA. 155+00 TO STA. 155+50

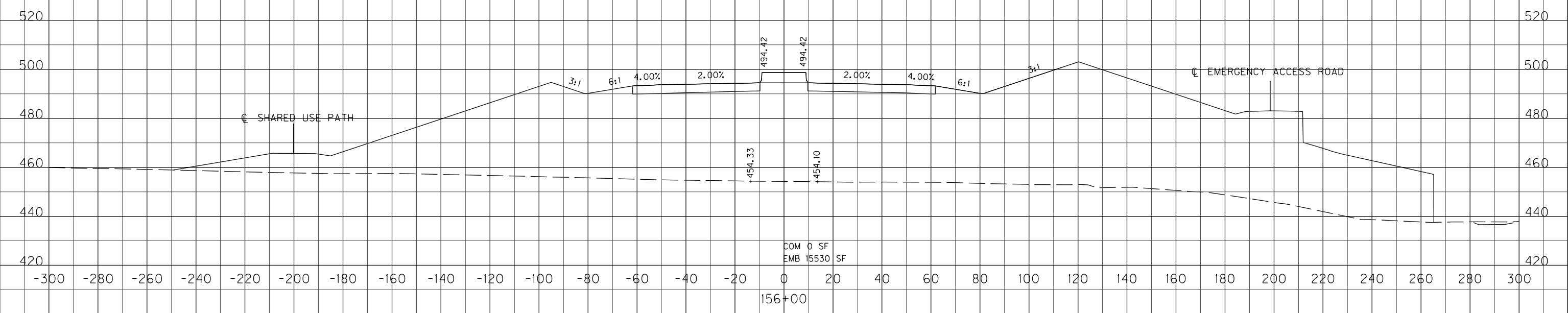
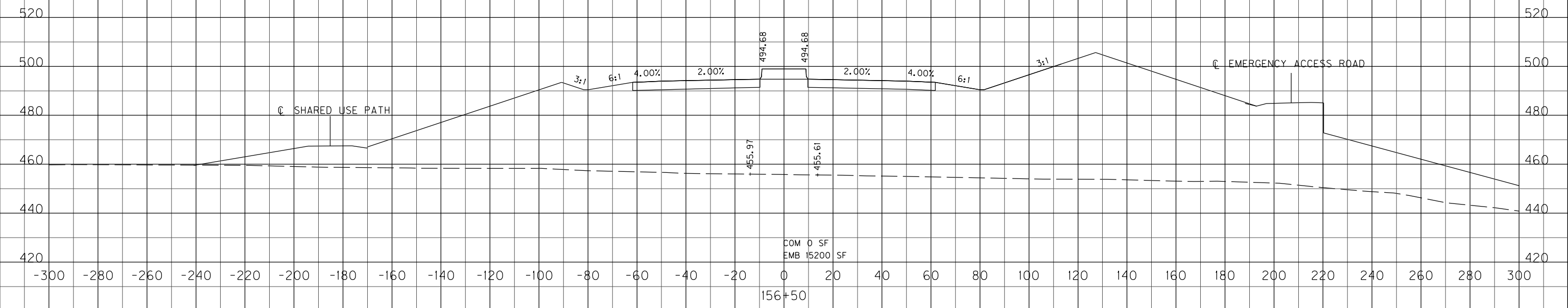
COUNTY OF	ITEM NO.	SHEET NO.
JEFFERSON	5-731.00	X105

FILE NAME: T:\1865-DESIGN\CONTRACT PLAN SET\ROADWAY\PLAN SET\CROSS-SECTIONS\PR-KY841\CROSS SECTIONS I1.DGN

USER: Interonymus
DATE PLOTTED: January 30, 2012

E-SHEET NAME:

MicroStation v8.11.7.180



SCALE: 1" = 20' HORIZONTAL
1" = 20' VERTICAL

KY 841
STA. 156+00 TO STA. 156+50

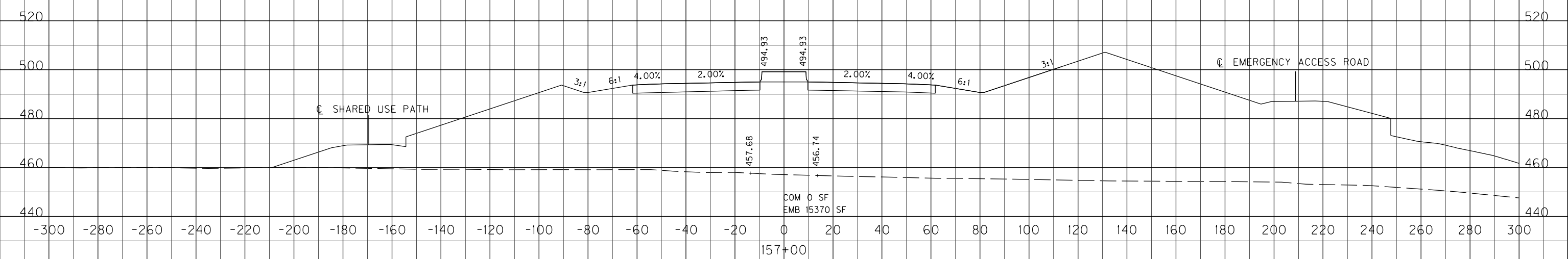
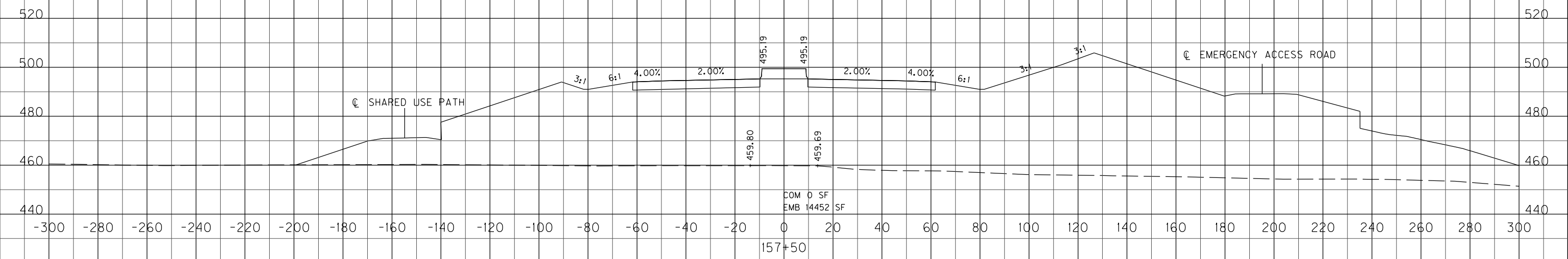
COUNTY OF	ITEM NO.	SHEET NO.
JEFFERSON	5-731.00	X106

FILE NAME: T:\1865-DESIGN\CONTRACT PLAN SET\ROADWAY\PLAN SET\CROSS-SECTIONS\PR-KY841\CROSS SECTIONS I1.DGN

USER: Interonymus
DATE PLOTTED: January 30, 2012

E-SHEET NAME:

MicroStation v8.11.7.180



SCALE: 1" = 20' HORIZONTAL
1" = 20' VERTICAL

KY 841
STA. 157+00 TO STA. 157+50

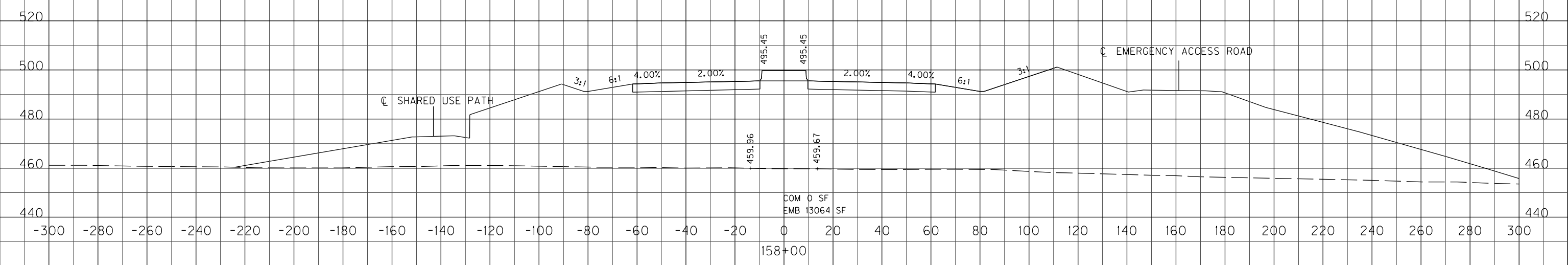
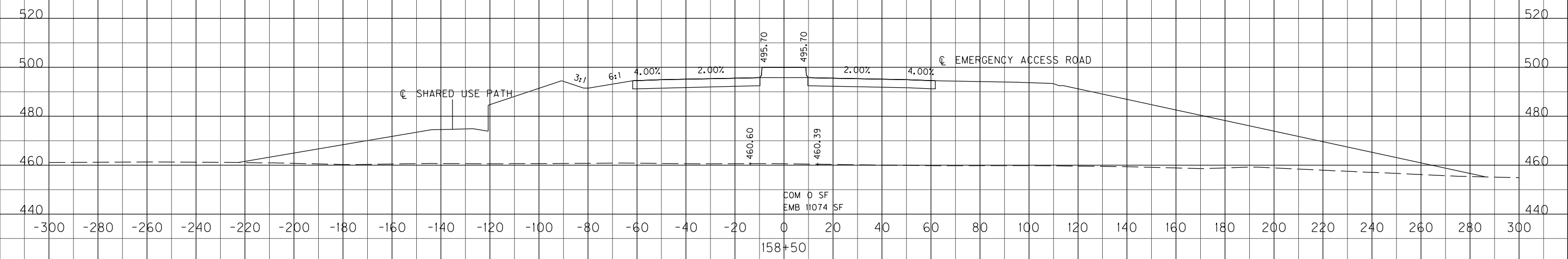
FILE NAME: T:\1865-DESIGN\CONTRACT PLAN SET\ROADWAY\PLAN SET\CROSS-SECTIONS\PR-KY841\CROSS SECTIONS I1.DGN

USER: Interonymus
DATE PLOTTED: January 30, 2012

E-SHEET NAME:

MicroStation v8.11.7.180

☐ STA 158+50.90 KY 841 =
☐ STA 50+00.00 EMERGENCY ACCESS ROAD



SCALE: 1" = 20' HORIZONTAL
1" = 20' VERTICAL

KY 841
STA.158+00 TO STA.158+50

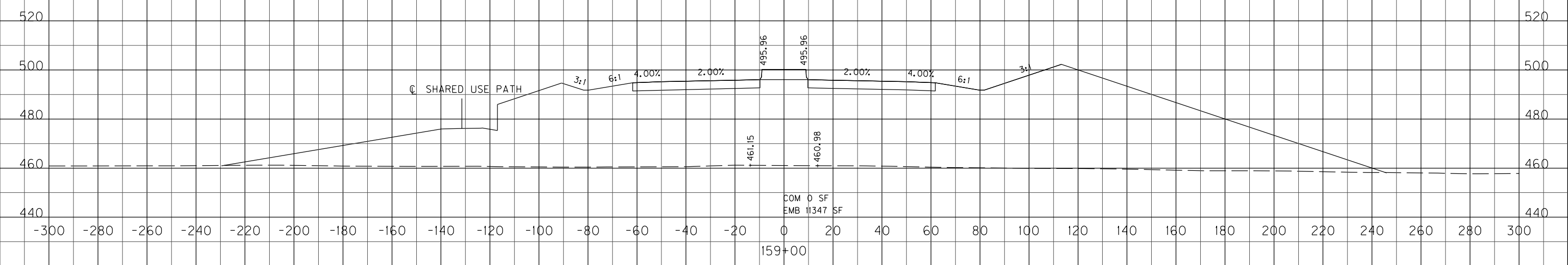
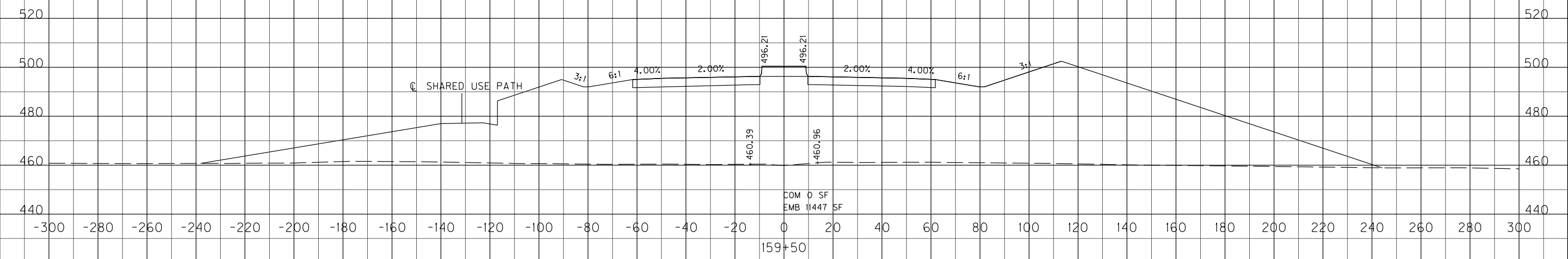
COUNTY OF	ITEM NO.	SHEET NO.
JEFFERSON	5-731.00	X108

FILE NAME: T:\1865-DESIGN\CONTRACT PLAN SET\ROADWAY\PLAN SET\CROSS-SECTIONS\PR-KY841\CROSS SECTIONS I1.DGN

USER: Interonymus
DATE PLOTTED: January 30, 2012

E-SHEET NAME:

MicroStation v8.11.7.180



SCALE: 1" = 20' HORIZONTAL
1" = 20' VERTICAL

KY 841
STA. 159+00 TO STA. 159+50

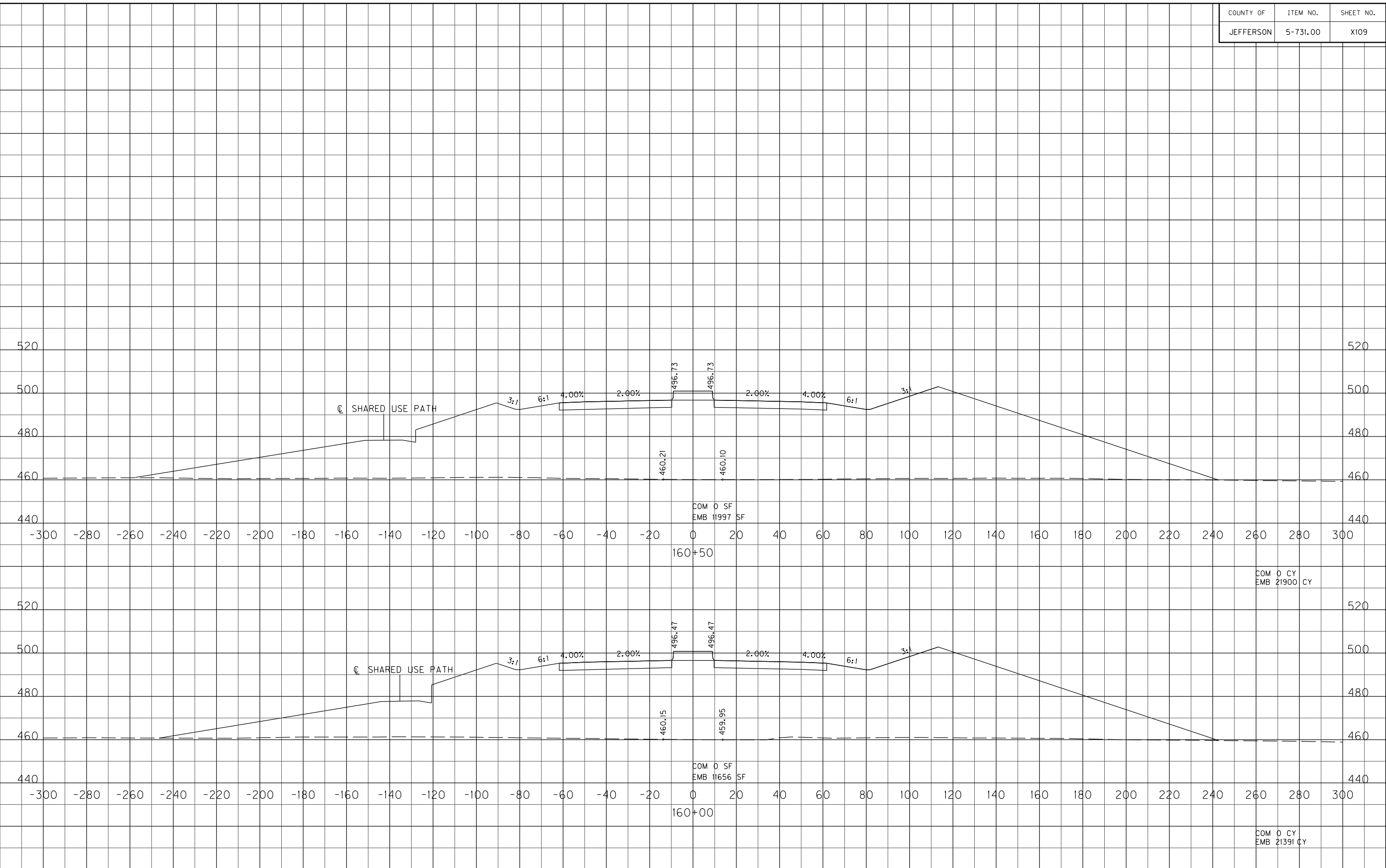
COUNTY OF	ITEM NO.	SHEET NO.
JEFFERSON	5-731.00	X109

FILE NAME: T:\1865-DESIGN\CONTRACT PLAN SET\ROADWAY\PLAN SET\CROSS-SECTIONS\PR-KY841\CROSS SECTIONS I1.DGN

USER: Interonymus
DATE PLOTTED: January 30, 2012

E-SHEET NAME:

MicroStation v8.11.7.180



SCALE: 1" = 20' HORIZONTAL
1" = 20' VERTICAL

KY 841
STA.160+00 TO STA.160+50

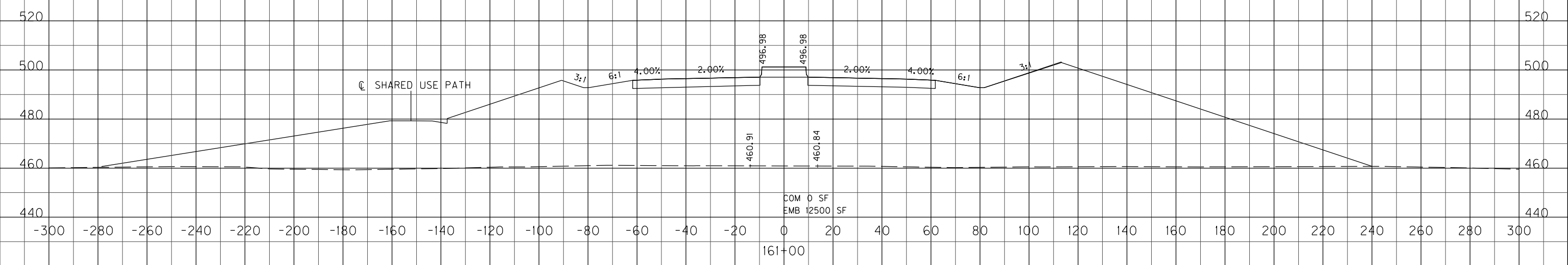
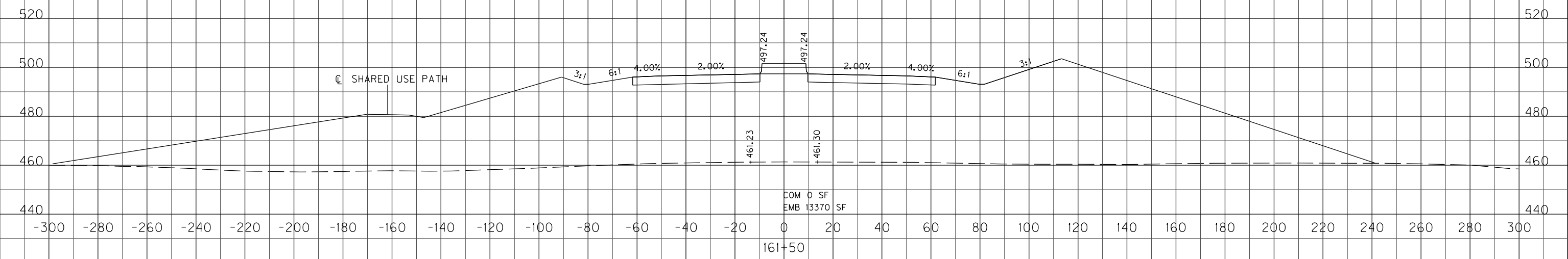
COUNTY OF	ITEM NO.	SHEET NO.
JEFFERSON	5-731.00	XIIIO

FILE NAME: I:\B65-DESIGN\CONTRACT PLAN SET\ROADWAY\PLAN SET\CROSS-SECTIONS\PR-KY841\CROSS SECTIONS I1.DGN

USER: Interonymus
DATE PLOTTED: January 30, 2012

E-SHEET NAME:

MicroStation v8.11.7.180



SCALE: 1" = 20' HORIZONTAL
1" = 20' VERTICAL

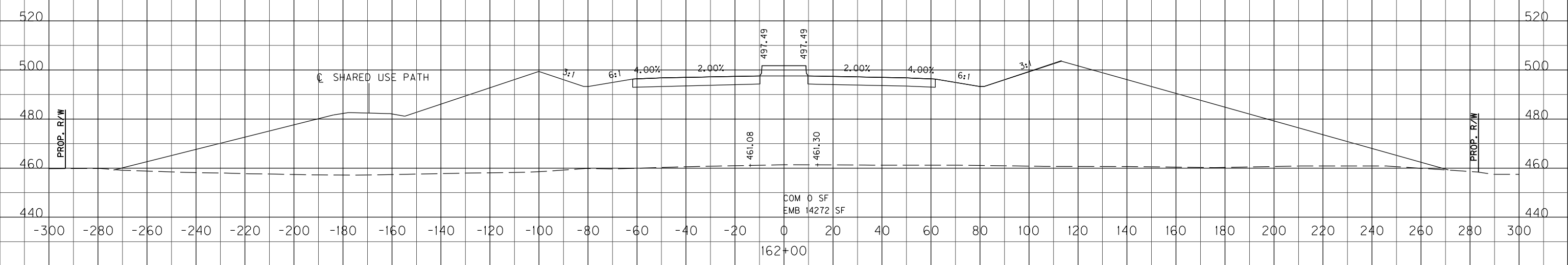
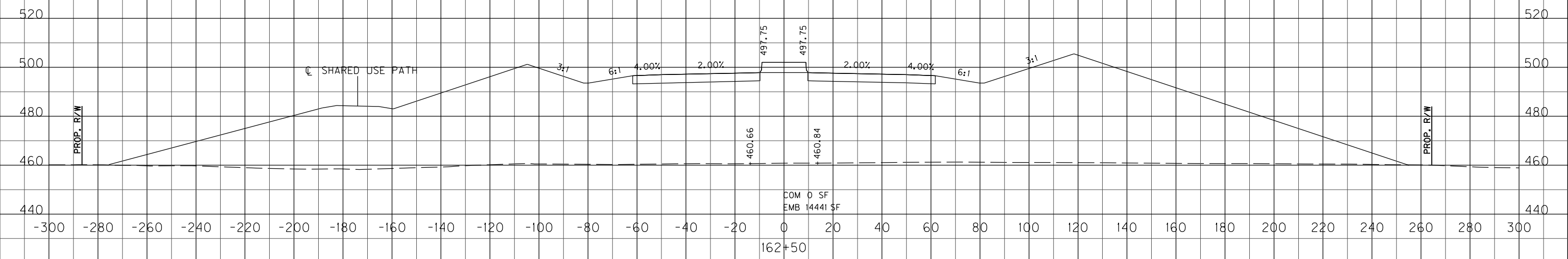
KY 841
STA. 161+00 TO STA. 161+50

FILE NAME: I:\865-DESIGN\CONTRACT PLAN SET\ROADWAY\PLAN SET\CROSS-SECTIONS\PR-KY841 CROSS SECTIONS I1.DGN

USER: Interonymus
DATE PLOTTED: January 30, 2012

E-SHEET NAME:

MicroStation v8.11.7.180



SCALE: 1" = 20' HORIZONTAL
1" = 20' VERTICAL

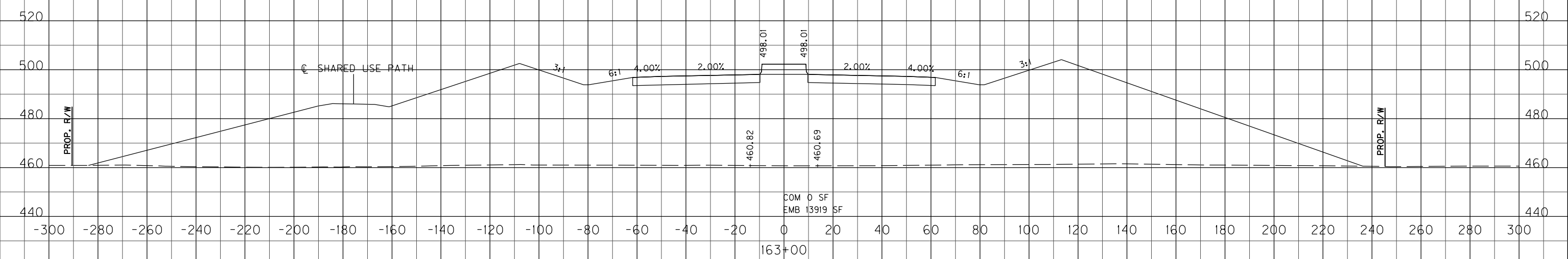
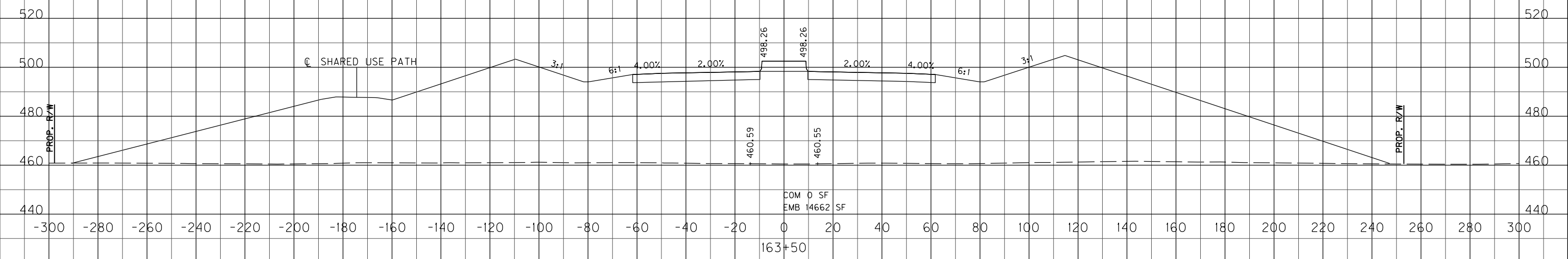
KY 841
STA.162+00 TO STA.162+50

FILE NAME: T:\865-DESIGN\CONTRACT PLAN SET\ROADWAY\PLAN SET\CROSS-SECTIONS\PR-KY841 CROSS SECTIONS I1.DGN

USER: Interonymus
DATE PLOTTED: January 30, 2012

E-SHEET NAME:

MicroStation v8.11.7.180



SCALE: 1" = 20' HORIZONTAL
1" = 20' VERTICAL

KY 841
STA.163+00 TO STA.163+50

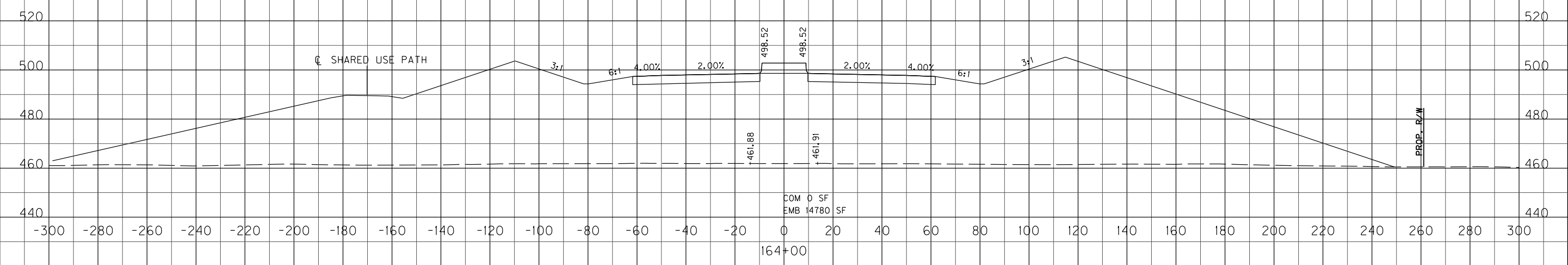
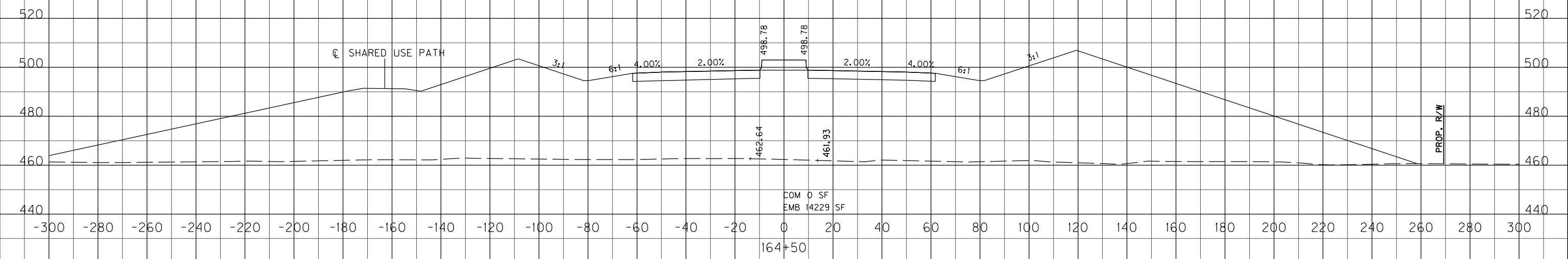
COUNTY OF	ITEM NO.	SHEET NO.
JEFFERSON	5-731.00	X113

FILE NAME: T:\865-DESIGN\CONTRACT PLAN SET\ROADWAY\PLAN SET\CROSS-SECTIONS\PR-KY841\CROSS SECTIONS I1.DGN

USER: Interonymus
DATE PLOTTED: January 30, 2012

E-SHEET NAME:

MicroStation v8.11.7.180



SCALE: 1" = 20' HORIZONTAL
1" = 20' VERTICAL

KY 841
STA.164+00 TO STA.164+50

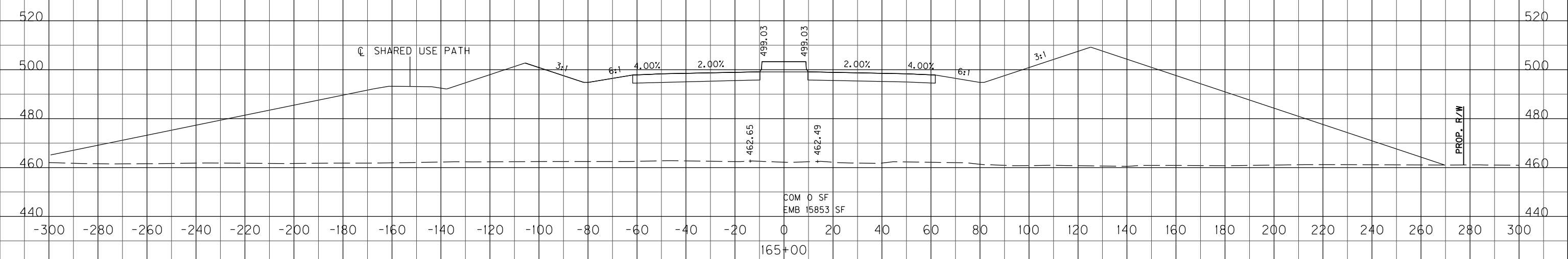
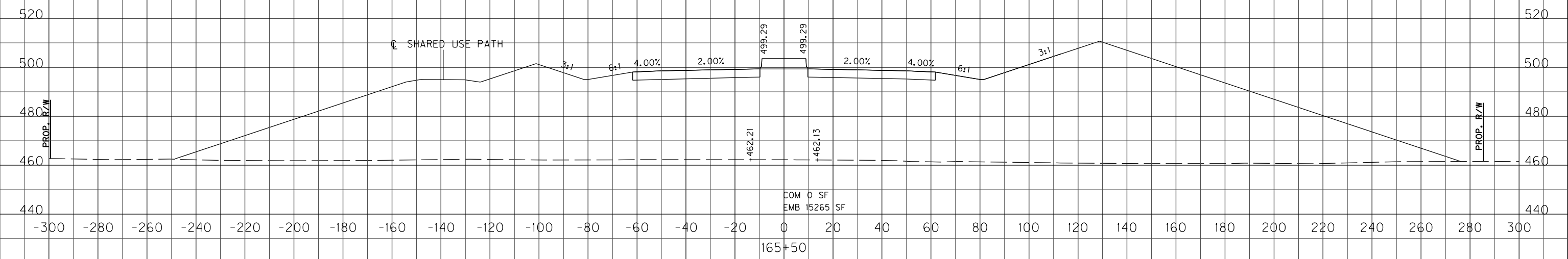
COUNTY OF	ITEM NO.	SHEET NO.
JEFFERSON	5-731.00	X114

FILE NAME: T:\1665-DESIGN\CONTRACT PLAN SET\ROADWAY\PLAN SET\CROSS-SECTIONS\PR-KY841 CROSS SECTIONS I1.DGN

USER: Interonymus
DATE PLOTTED: January 30, 2012

E-SHEET NAME:

MicroStation v8.11.7.180



SCALE: 1" = 20' HORIZONTAL
1" = 20' VERTICAL

KY 841
STA.165+00 TO STA.165+50

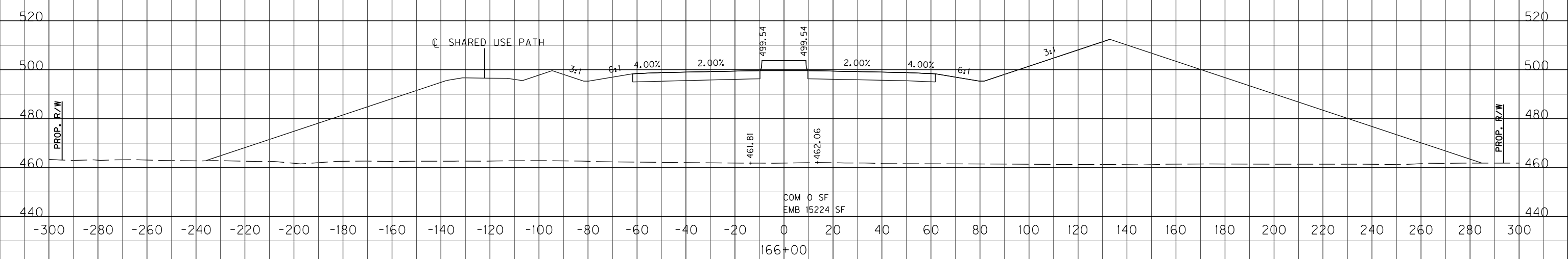
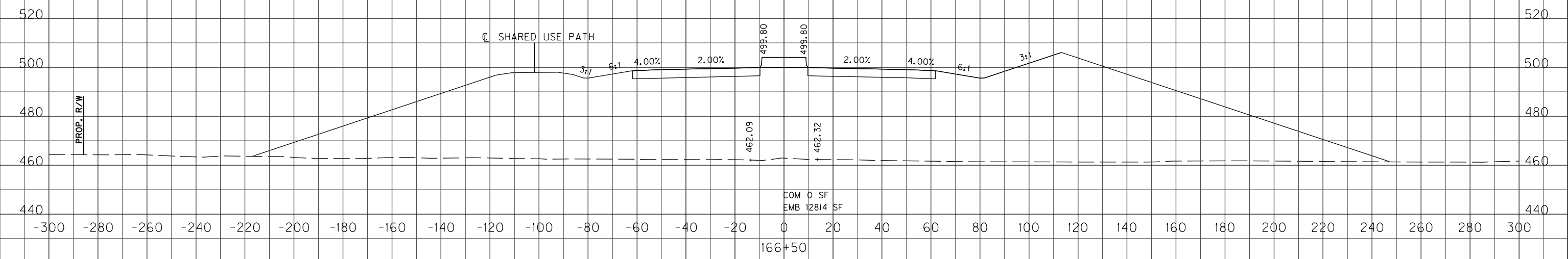
COUNTY OF	ITEM NO.	SHEET NO.
JEFFERSON	5-731.00	X115

FILE NAME: T:\B65-DESIGN\CONTRACT PLAN SET\ROADWAY\PLAN SET\CROSS-SECTIONS\PR-KY841\CROSS SECTIONS I1.DGN

USER: Interonymus
DATE PLOTTED: January 30, 2012

E-SHEET NAME:

MicroStation v8.11.7.180



SCALE: 1" = 20' HORIZONTAL
1" = 20' VERTICAL

KY 841
STA.166+00 TO STA.166+50

COUNTY OF	ITEM NO.	SHEET NO.
JEFFERSON	5-731.00	XII6

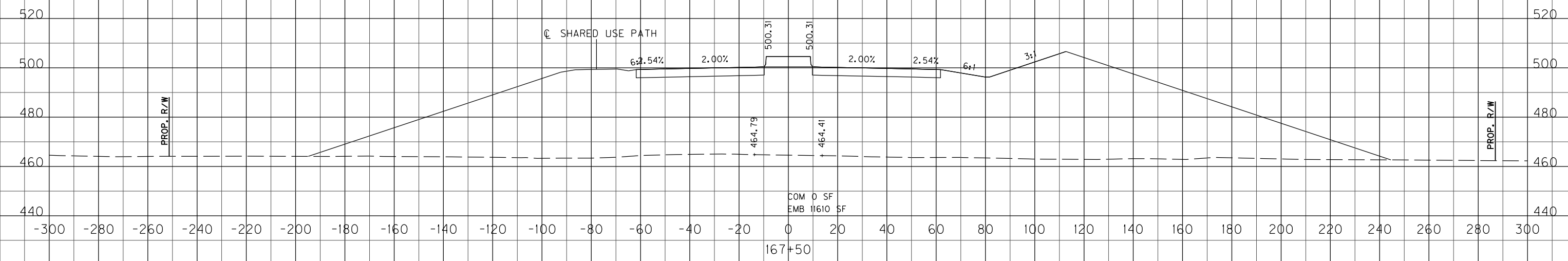
FILE NAME: T:\1865-DESIGN\CONTRACT PLAN SET\ROADWAY\PLAN SET\CROSS-SECTIONS\PR-KY841\CROSS SECTIONS I1.DGN

USER: Interonymus
DATE PLOTTED: January 30, 2012

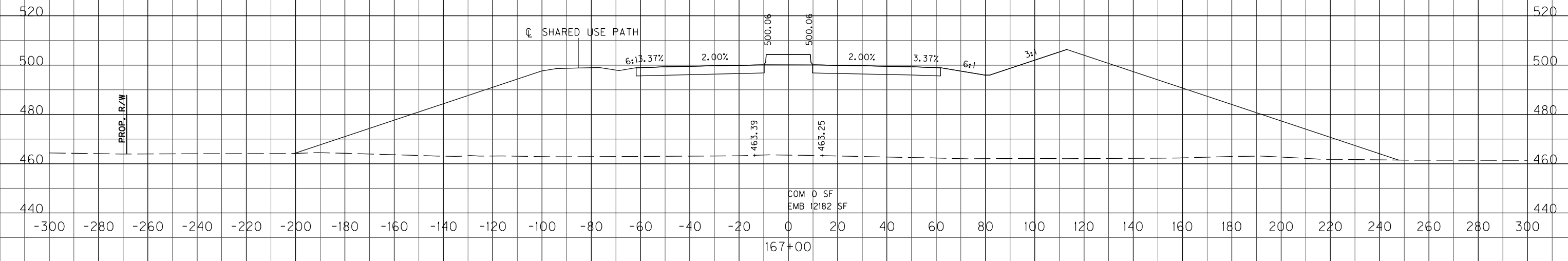
E-SHEET NAME:

MicroStation v8.11.7.180

© STA 167+82.86 KY 841
BEGIN APPROACH BRIDGES



COM 0 CY
EMB 22029 CY



COM 0 CY
EMB 23144 CY

SCALE: 1" = 20' HORIZONTAL
1" = 20' VERTICAL

KY 841
STA.167+00 TO STA.167+50

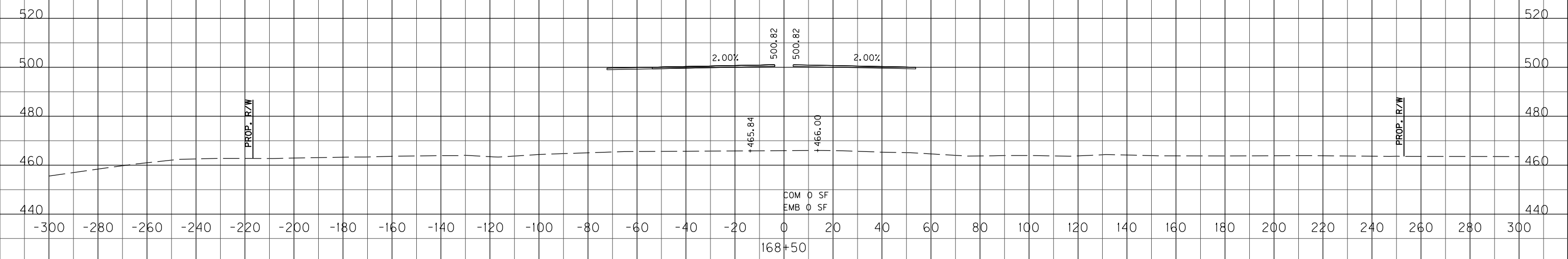
COUNTY OF	ITEM NO.	SHEET NO.
JEFFERSON	5-731.00	XI17

FILE NAME: T:\1865-DESIGN\CONTRACT PLAN SET\ROADWAY\PLAN SET\CROSS-SECTIONS\PR-KY841\CROSS SECTIONS I1.DGN

USER: Interonymus
DATE PLOTTED: January 30, 2012

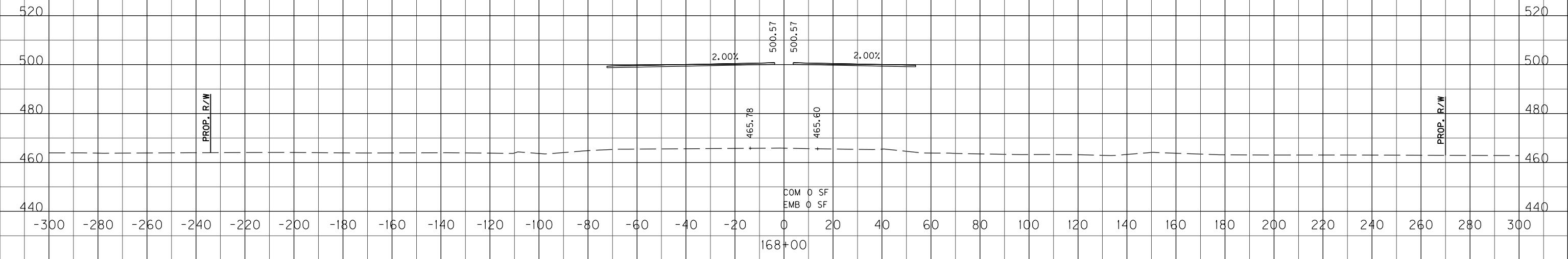
E-SHEET NAME:

MicroStation v8.11.7.180



COM 0 SF
EMB 0 SF

COM 0 CY
EMB 0 CY



COM 0 SF
EMB 0 SF

COM 0 CY
EMB 0 CY

SCALE: 1" = 20' HORIZONTAL
1" = 20' VERTICAL

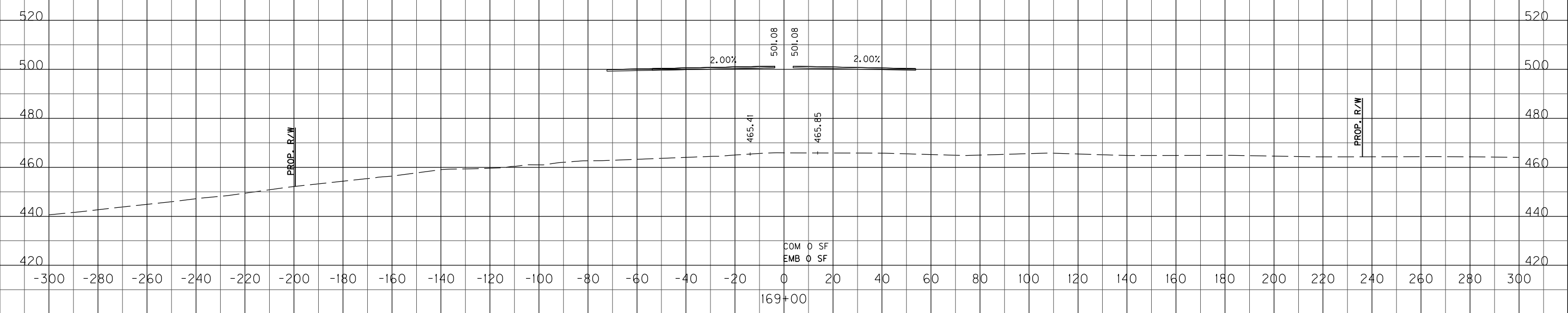
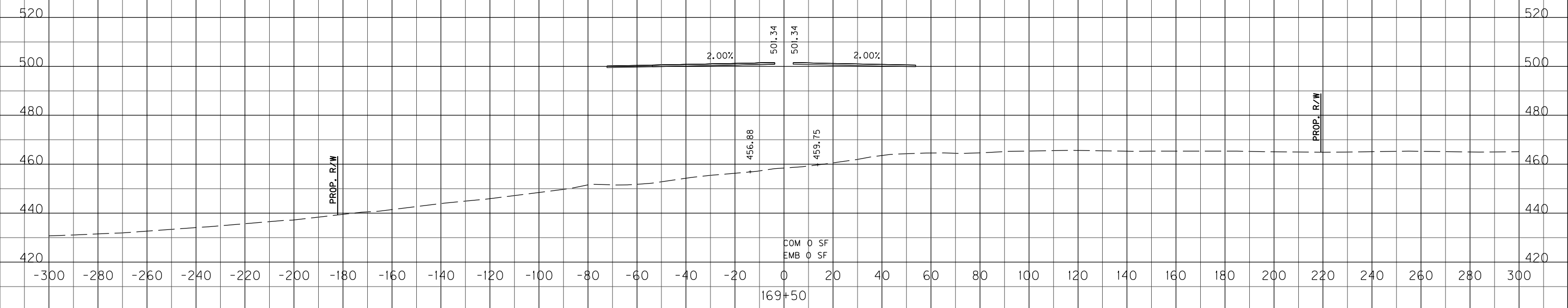
KY 841
STA. 168+00 TO STA. 168+50

FILE NAME: T:\865-DESIGN\CONTRACT PLAN SET\ROADWAY\PLAN SET\CROSS-SECTIONS\PR-KY841 CROSS SECTIONS I1.DGN

USER: Interonymus
DATE PLOTTED: January 30, 2012

E-SHEET NAME:

MicroStation v8.11.7.180



SCALE: 1" = 20' HORIZONTAL
1" = 20' VERTICAL

KY 841
STA. 169+00 TO STA. 169+50

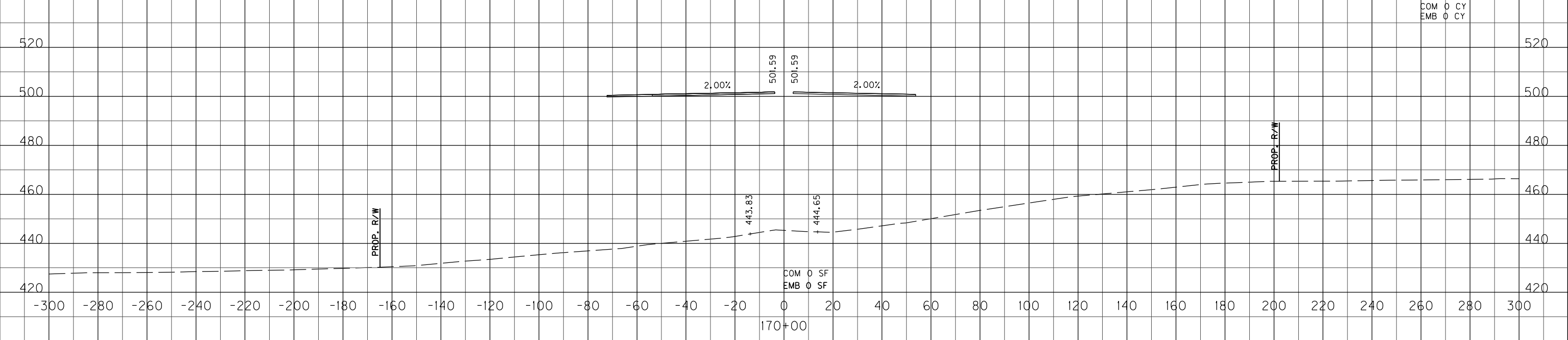
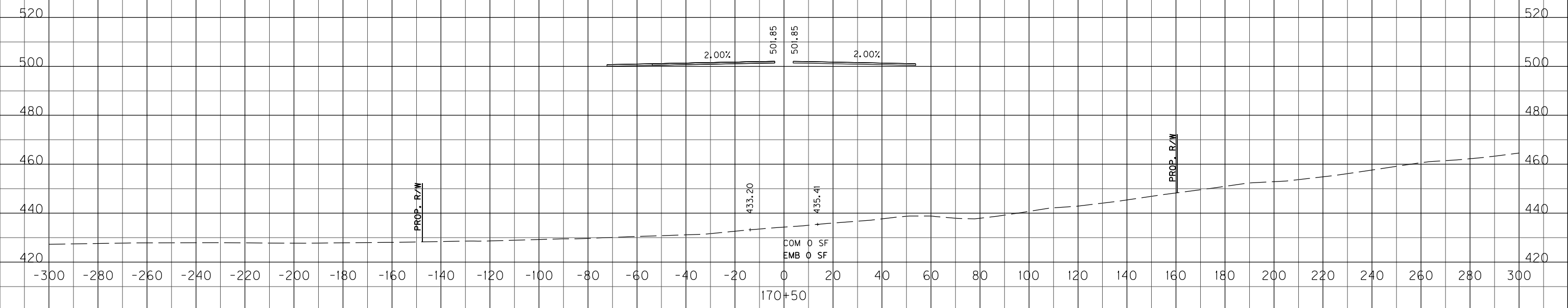
COUNTY OF	ITEM NO.	SHEET NO.
JEFFERSON	5-731.00	X119

FILE NAME: T:\1865-DESIGN\CONTRACT PLAN SET\ROADWAY\PLAN SET\CROSS-SECTIONS\PR-KY841\CROSS SECTIONS I1.DGN

USER: Interonymus
DATE PLOTTED: January 30, 2012

E-SHEET NAME:

MicroStation v8.11.7.180



SCALE: 1" = 20' HORIZONTAL
1" = 20' VERTICAL

KY 841
STA.170+00 TO STA.170+50

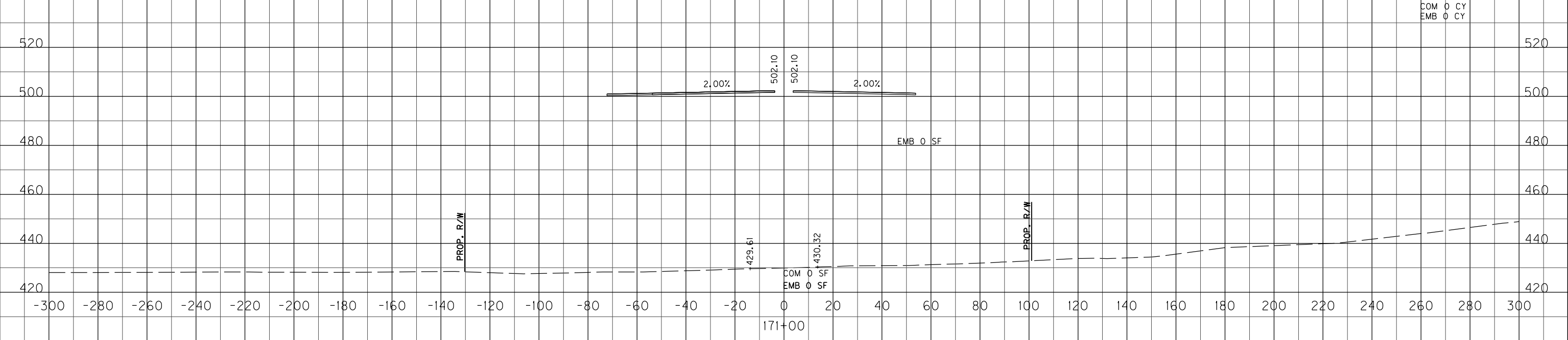
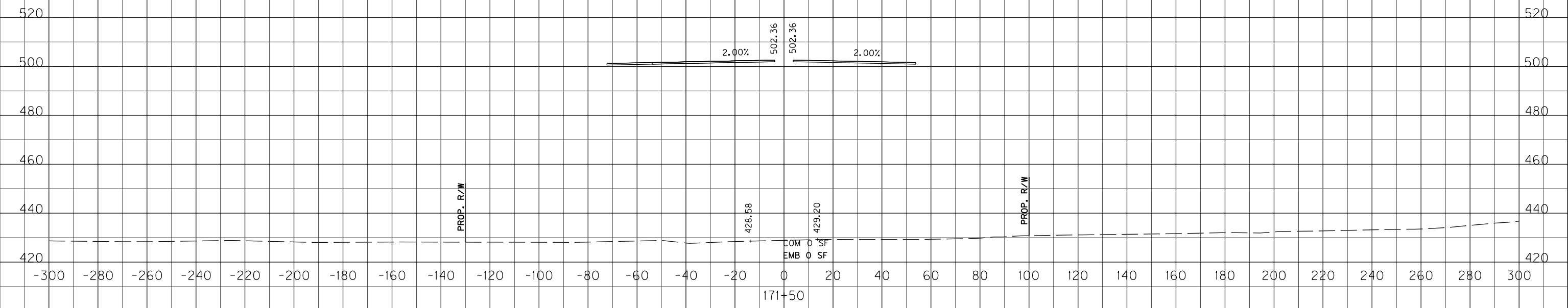
COUNTY OF	ITEM NO.	SHEET NO.
JEFFERSON	5-731.00	X120

FILE NAME: T:\865-DESIGN\CONTRACT PLAN SET\ROADWAY\PLAN SET\CROSS-SECTIONS\PR-KY841\CROSS SECTIONS I1.DGN

USER: Interonymus
DATE PLOTTED: January 30, 2012

E-SHEET NAME:

MicroStation v8.11.7.180



SCALE: 1" = 20' HORIZONTAL
1" = 20' VERTICAL

KY 841
STA. 171+00 TO STA. 171+50

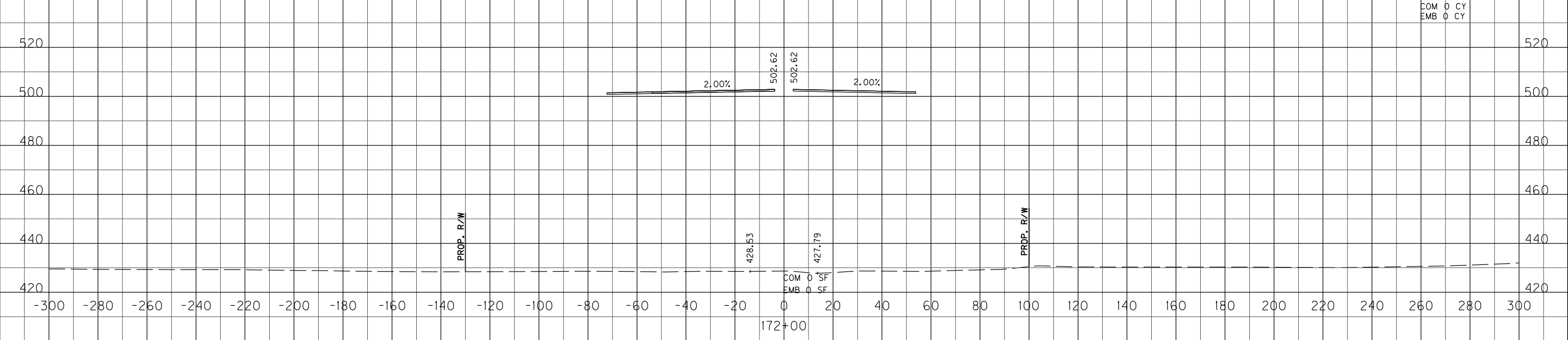
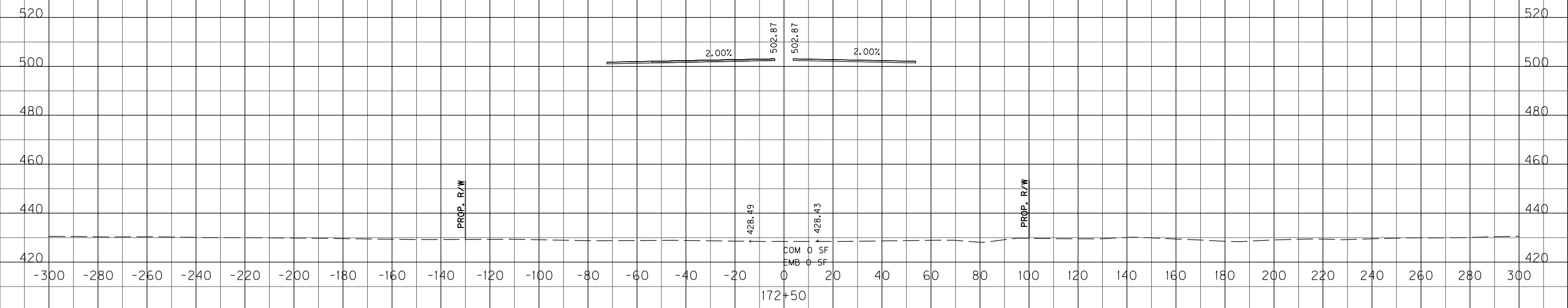
COUNTY OF	ITEM NO.	SHEET NO.
JEFFERSON	5-731.00	X121

FILE NAME: T:\865-DESIGN\CONTRACT PLAN SET\ROADWAY\PLAN SET\CROSS-SECTIONS\PR-KY841 CROSS SECTIONS I1.DGN

USER: Interonymus
DATE PLOTTED: January 30, 2012

E-SHEET NAME:

MicroStation v8.11.7.180



COM 0 CY
EMB 0 CY

COM 0 CY
EMB 0 CY

SCALE: 1" = 20' HORIZONTAL
1" = 20' VERTICAL

KY 841
STA.172+00 TO STA.172+50

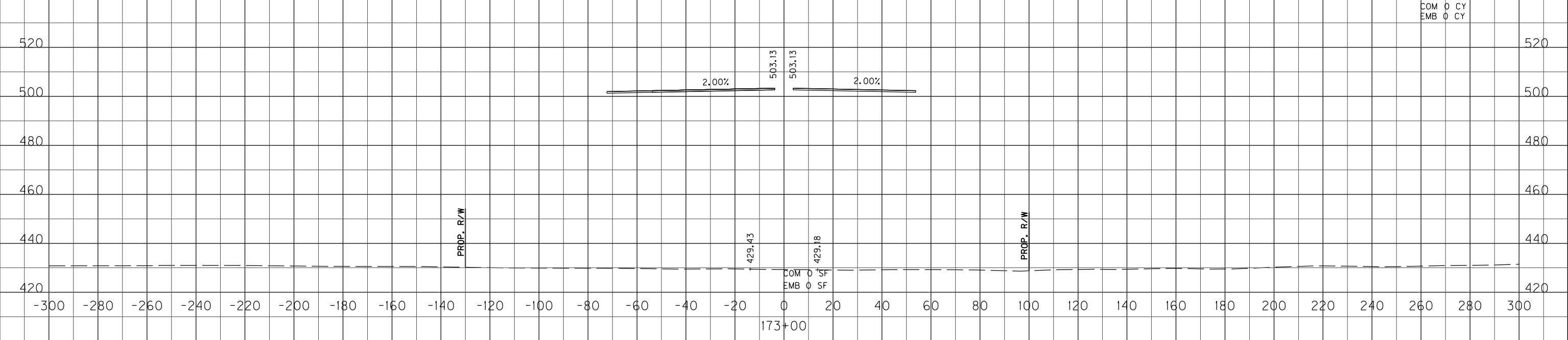
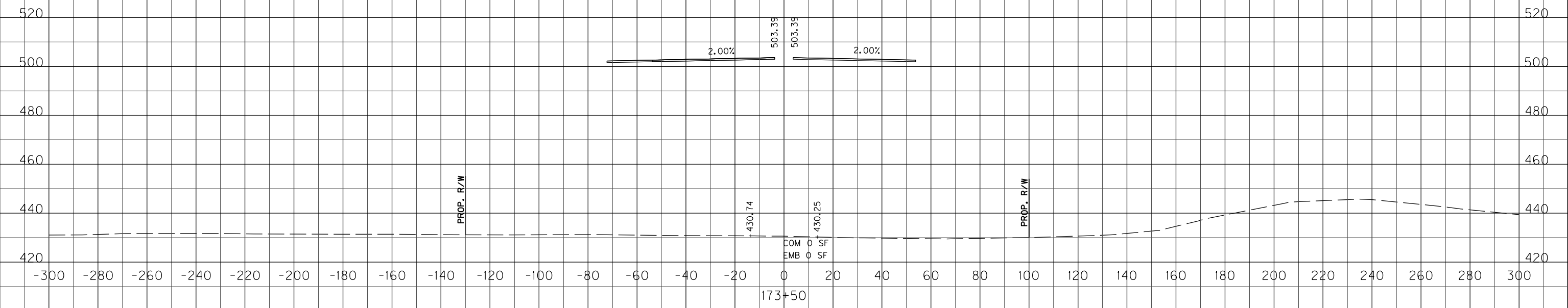
COUNTY OF	ITEM NO.	SHEET NO.
JEFFERSON	5-731.00	X122

FILE NAME: T:\865-DESIGN\CONTRACT PLAN SET\ROADWAY\PLAN SET\CROSS-SECTIONS\PR-KY841\CROSS SECTIONS I1.DGN

USER: Interonymus
DATE PLOTTED: January 30, 2012

E-SHEET NAME:

MicroStation v8.11.7.180



SCALE: 1" = 20' HORIZONTAL
1" = 20' VERTICAL

KY 841
STA.173+00 TO STA.173+50

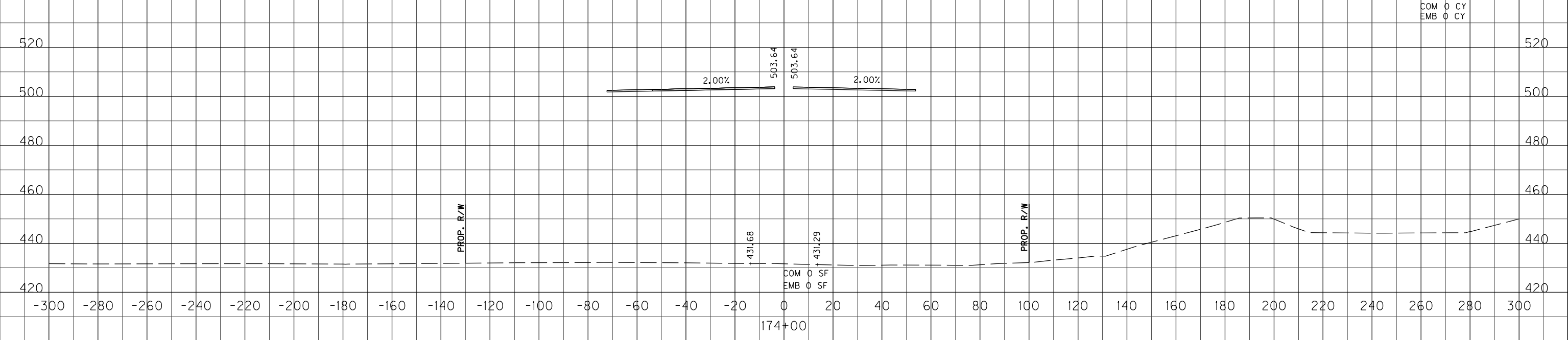
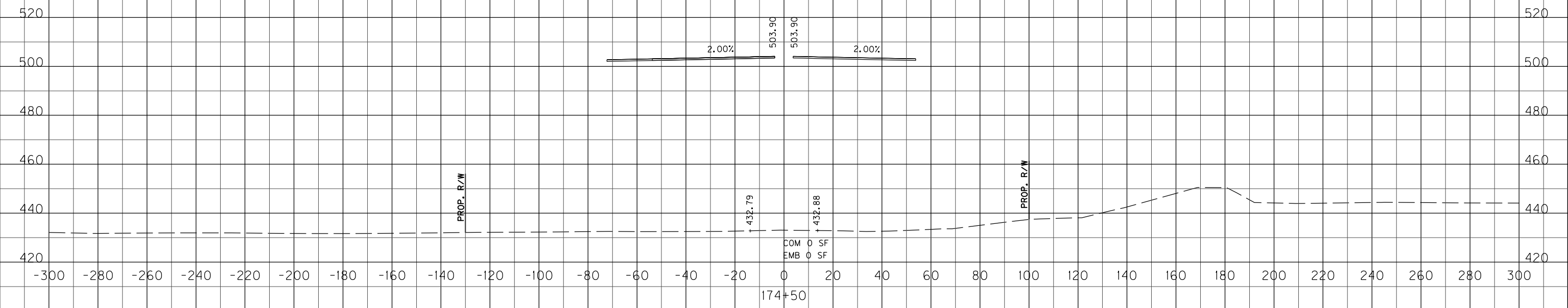
COUNTY OF	ITEM NO.	SHEET NO.
JEFFERSON	5-731.00	X123

FILE NAME: T:\865-DESIGN\CONTRACT PLAN SET\ROADWAY\PLAN SET\CROSS-SECTIONS\PR-KY841\CROSS SECTIONS I1.DGN

USER: Interonymus
DATE PLOTTED: January 30, 2012

E-SHEET NAME:

MicroStation v8.11.7.180



SCALE: 1" = 20' HORIZONTAL
1" = 20' VERTICAL

KY 841
STA. 174+00 TO STA. 174+50

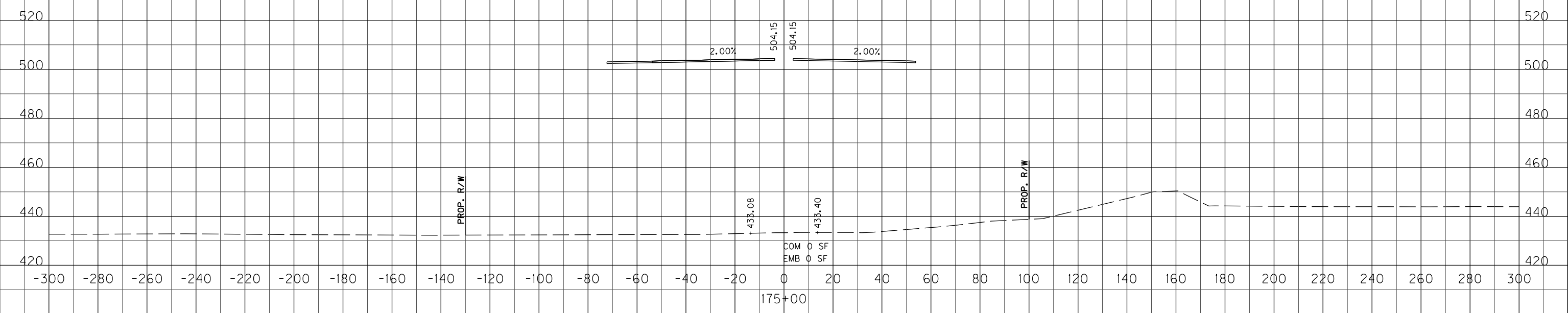
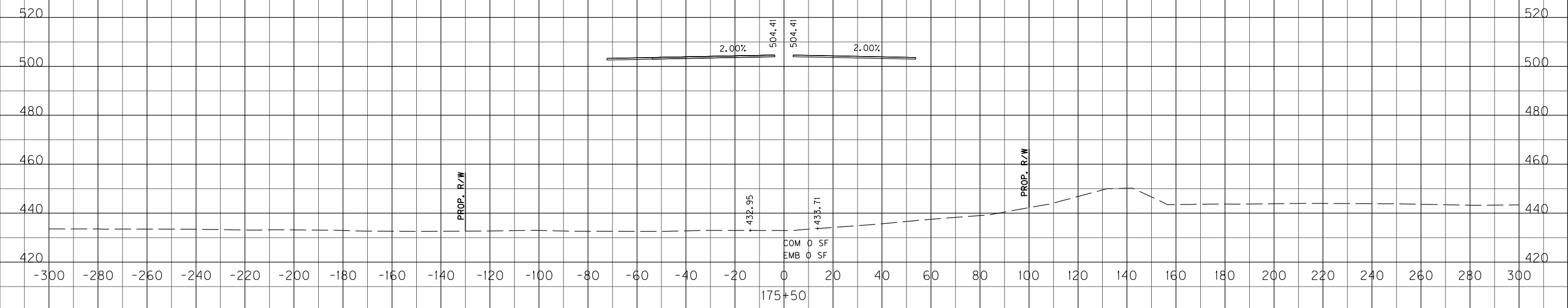
COUNTY OF	ITEM NO.	SHEET NO.
JEFFERSON	5-731.00	X124

FILE NAME: T:\1865-DESIGN\CONTRACT PLAN SET\ROADWAY\PLAN SET\CROSS-SECTIONS\PR-KY841 CROSS SECTIONS I1.DGN

USER: Interonymus
DATE PLOTTED: January 30, 2012

E-SHEET NAME:

MicroStation v8.11.7.180



COM	0	CY
EMB	0	CY

COM	0	CY
EMB	0	CY

SCALE: 1" = 20' HORIZONTAL
1" = 20' VERTICAL

KY 841
STA. 175+00 TO STA. 175+50

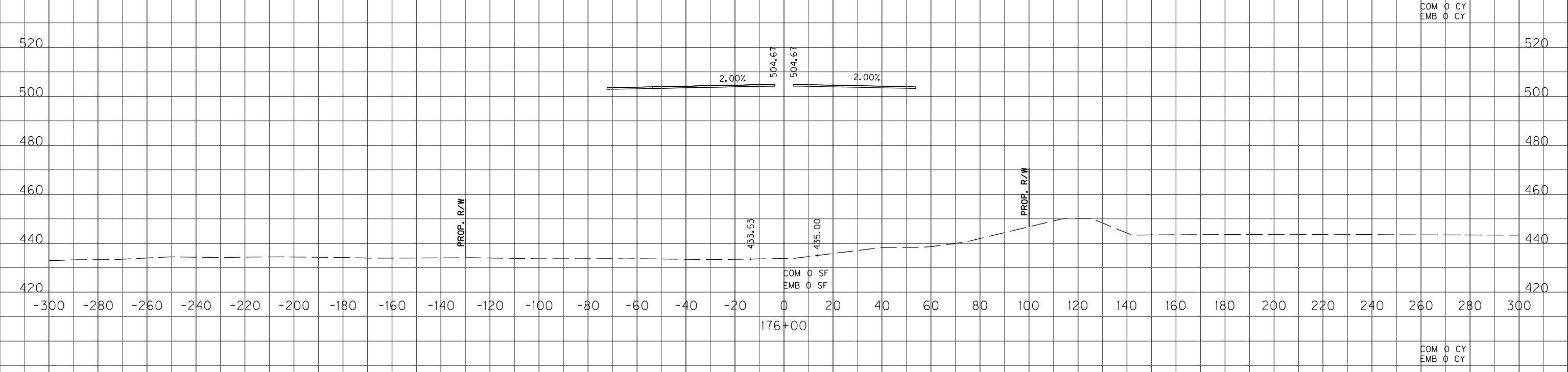
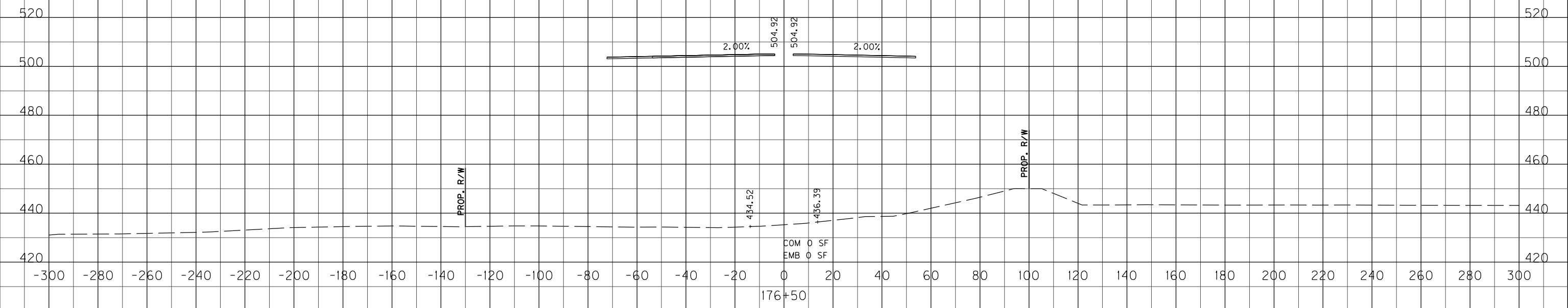
COUNTY OF	ITEM NO.	SHEET NO.
JEFFERSON	5-731.00	X125

FILE NAME: T:\865-DESIGN\CONTRACT PLAN SET\ROADWAY\PLAN SET\CROSS-SECTIONS\PR-KY841\CROSS SECTIONS I1.DGN

USER: Interonymus
DATE PLOTTED: January 30, 2012

E-SHEET NAME:

MicroStation v8.11.7.180



SCALE: 1" = 20' HORIZONTAL
1" = 20' VERTICAL

KY 841
STA.176+00 TO STA.176+50

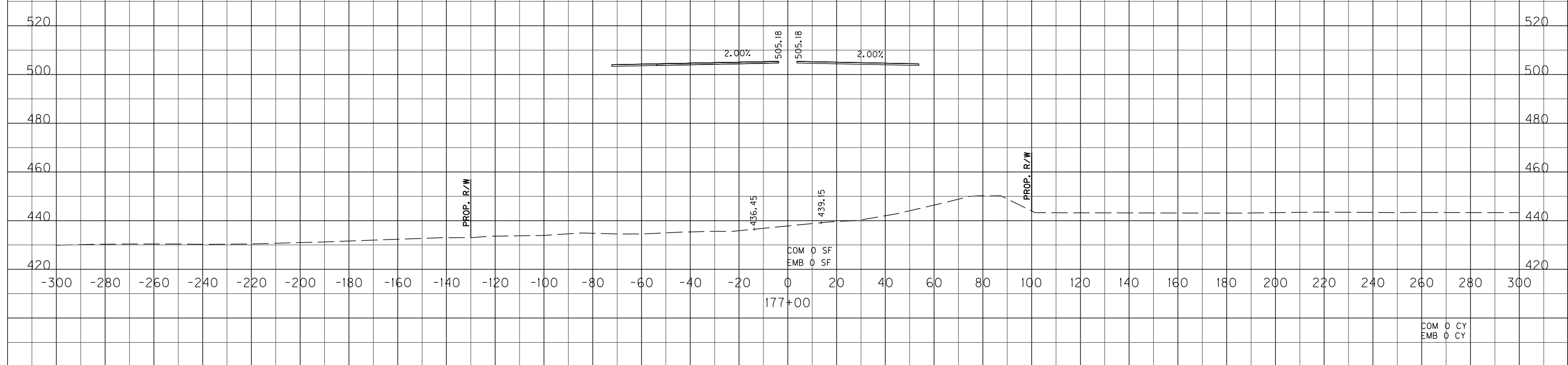
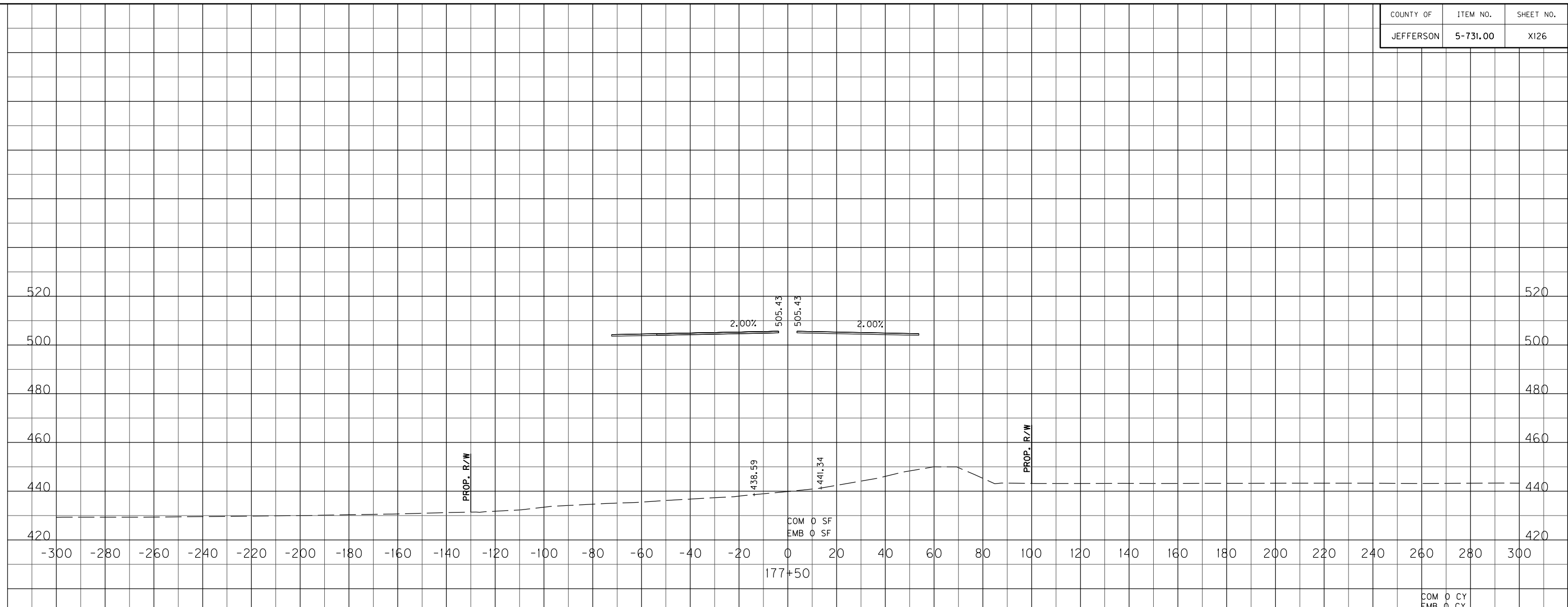
COUNTY OF	ITEM NO.	SHEET NO.
JEFFERSON	5-731.00	X126

FILE NAME: T:\865-DESIGN\CONTRACT PLAN SET\ROADWAY\PLAN SET\CROSS-SECTIONS\PR-KY841\CROSS SECTIONS I1.DGN

USER: Interonymus
DATE PLOTTED: January 30, 2012

E-SHEET NAME:

MicroStation v8.11.7.180



KY 841
STA.177+00 TO STA.177+50

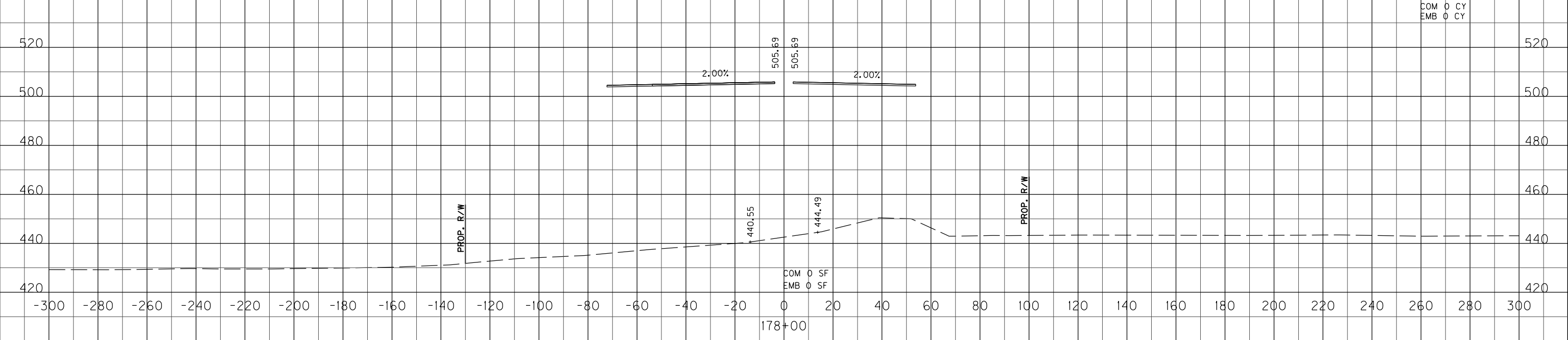
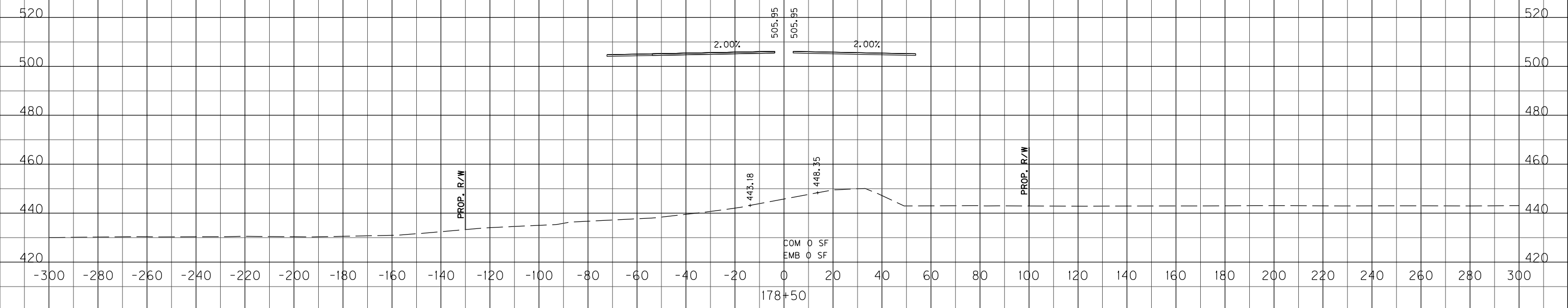
COUNTY OF	ITEM NO.	SHEET NO.
JEFFERSON	5-731.00	X127

FILE NAME: T:\865-DESIGN\CONTRACT PLAN SET\ROADWAY\PLAN SET\CROSS-SECTIONS\PR-KY841\CROSS SECTIONS I1.DGN

USER: Interonymus
DATE PLOTTED: January 30, 2012

E-SHEET NAME:

MicroStation v8.11.7.180



SCALE: 1" = 20' HORIZONTAL
1" = 20' VERTICAL

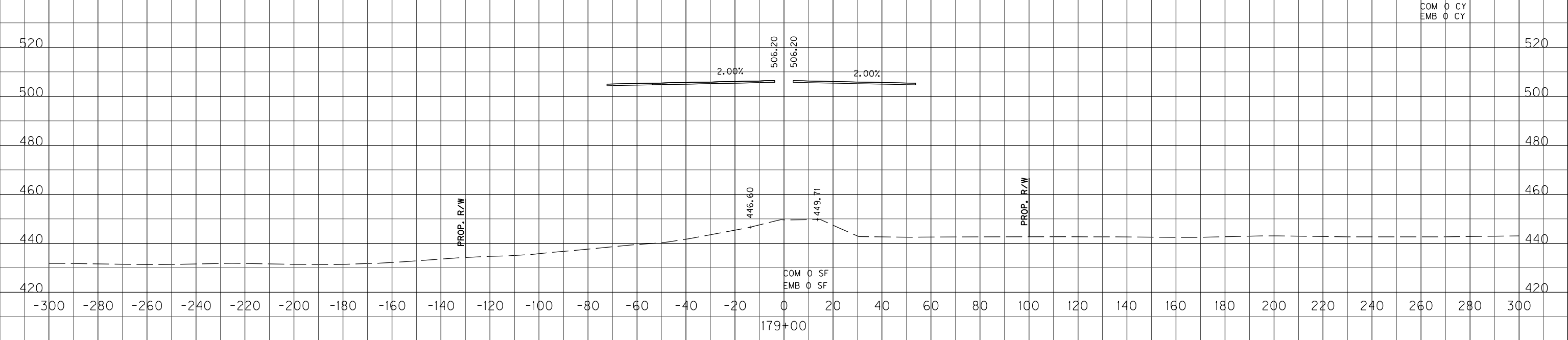
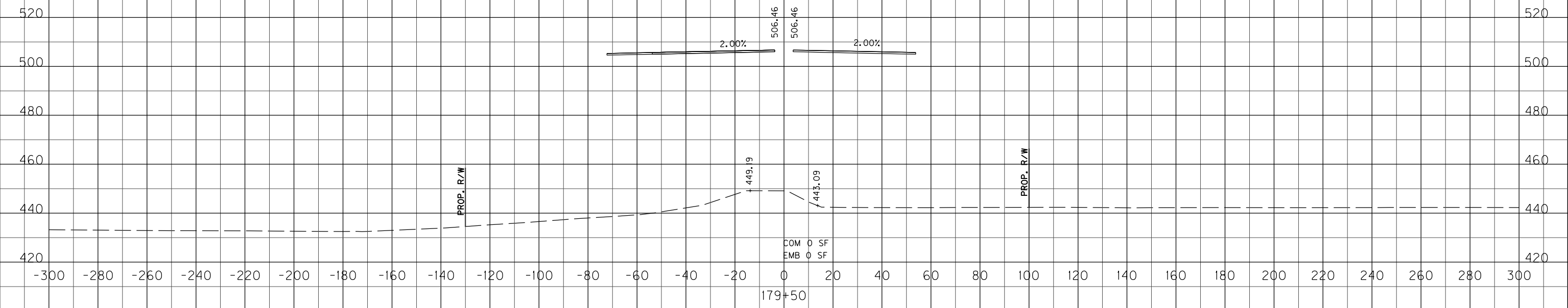
KY 841
STA.178+00 TO STA.178+50

FILE NAME: T:\1865-DESIGN\CONTRACT PLAN SET\ROADWAY\PLAN SET\CROSS-SECTIONS\PR-KY841\CROSS SECTIONS I1.DGN

USER: Interonymus
DATE PLOTTED: January 30, 2012

E-SHEET NAME:

MicroStation v8.11.7.180



SCALE: 1" = 20' HORIZONTAL
1" = 20' VERTICAL

KY 841
STA.179+00 TO STA.179+50

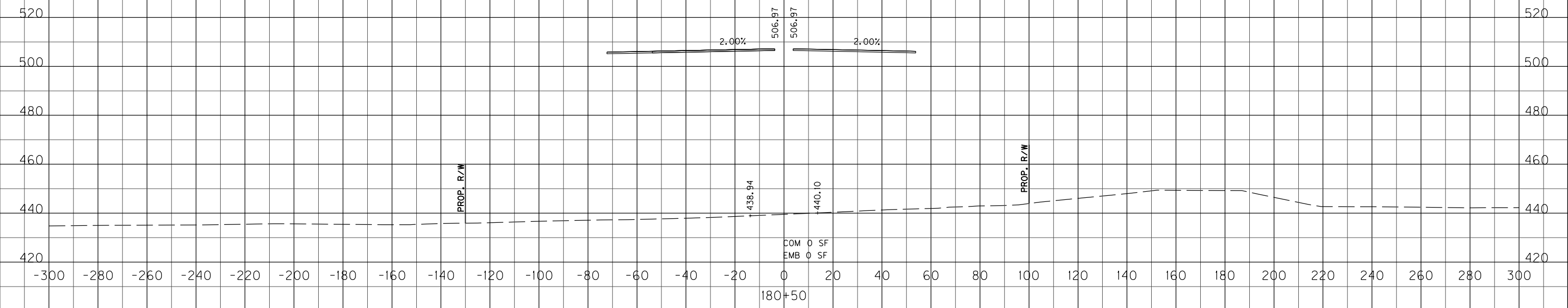
COUNTY OF	ITEM NO.	SHEET NO.
JEFFERSON	5-731.00	X129

FILE NAME: T:\1865-DESIGN\CONTRACT PLAN SET\ROADWAY\PLAN SET\CROSS-SECTIONS\PR-KY841\CROSS SECTIONS I1.DGN

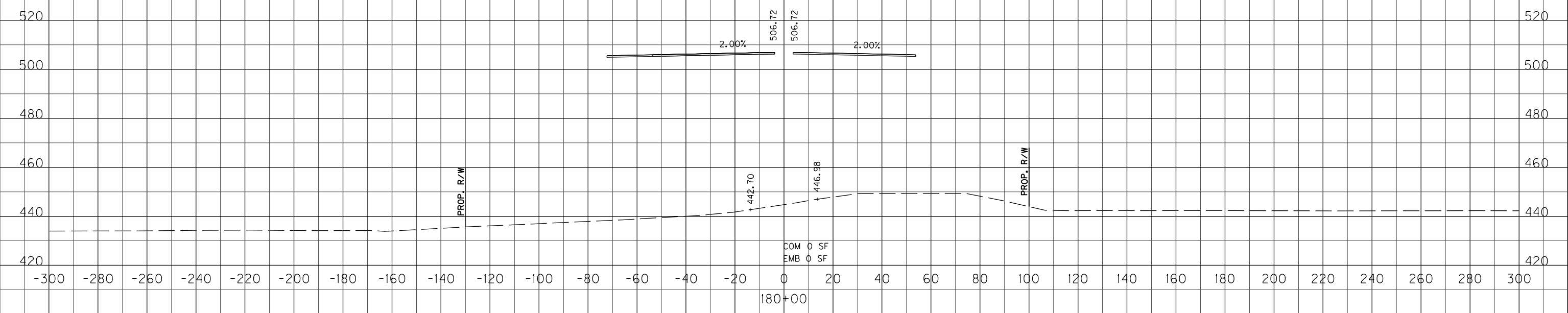
USER: Interonymus
DATE PLOTTED: January 30, 2012

E-SHEET NAME:

MicroStation v8.11.7.180



COM 0 CY
EMB 0 CY



COM 0 CY
EMB 0 CY

SCALE: 1" = 20' HORIZONTAL
1" = 20' VERTICAL

KY 841
STA. 180+00 TO STA. 180+50

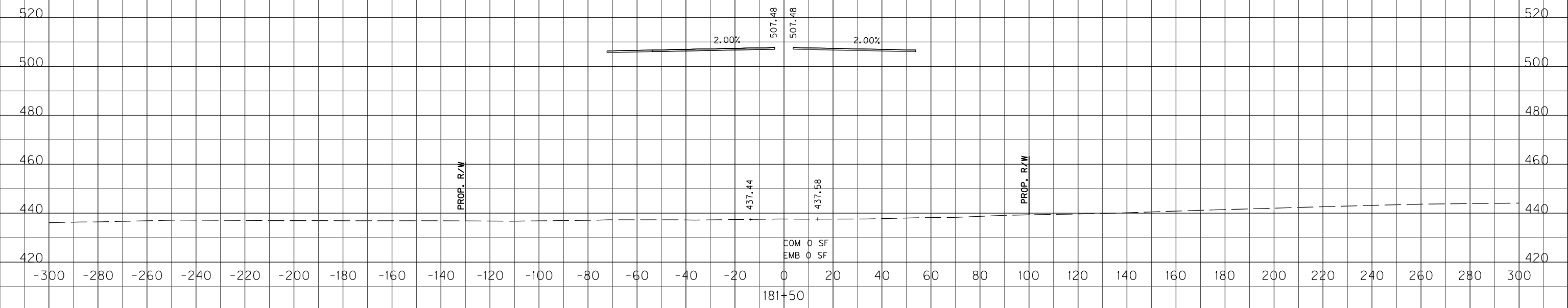
COUNTY OF	ITEM NO.	SHEET NO.
JEFFERSON	5-731.00	X130

FILE NAME: T:\865-DESIGN\CONTRACT PLAN SET\ROADWAY\PLAN SET\CROSS-SECTIONS\PR-KY841\CROSS SECTIONS I1.DGN

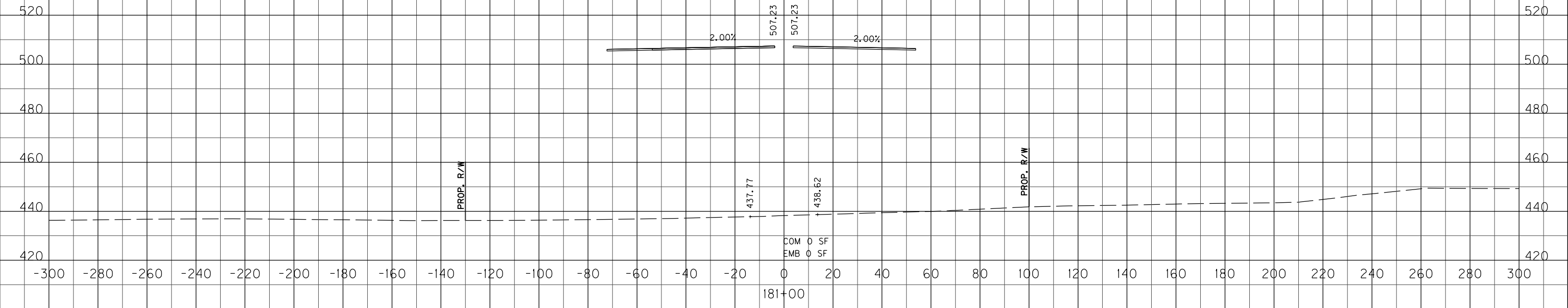
USER: Interonymus
DATE PLOTTED: January 30, 2012

E-SHEET NAME:

MicroStation v8.11.7.180



COM 0 CY
EMB 0 CY



COM 0 CY
EMB 0 CY

SCALE: 1" = 20' HORIZONTAL
1" = 20' VERTICAL

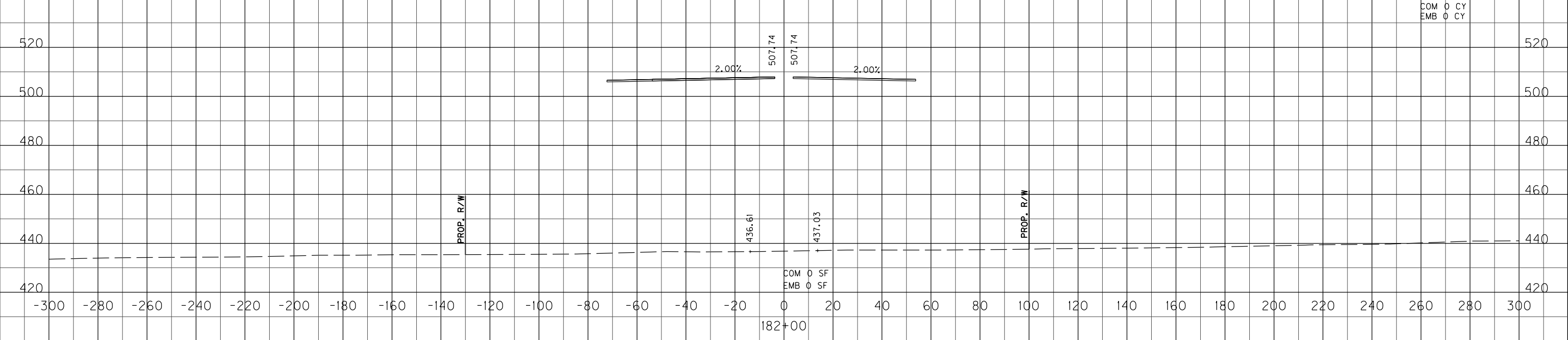
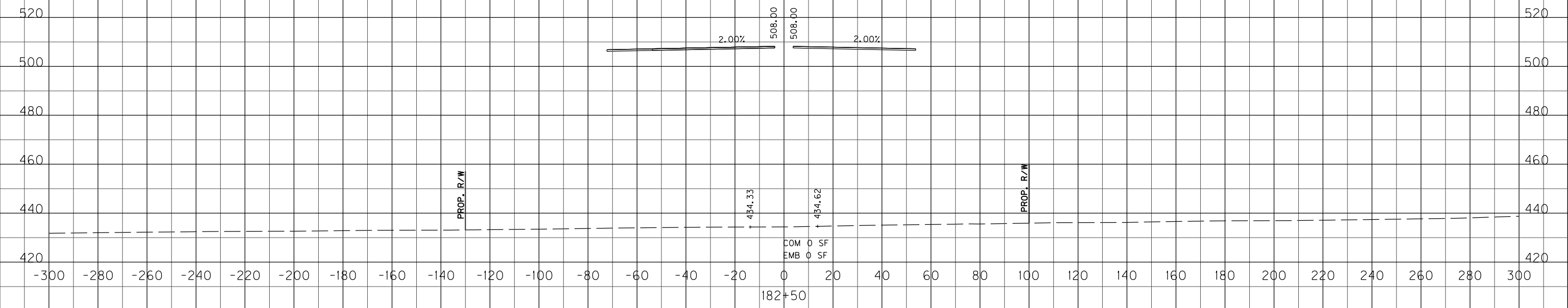
KY 841
STA. 181+00 TO STA. 181+50

FILE NAME: T:\865-DESIGN\CONTRACT PLAN SET\ROADWAY\PLAN SET\CROSS-SECTIONS\PR-KY841\CROSS SECTIONS I1.DGN

USER: Interonymus
DATE PLOTTED: January 30, 2012

E-SHEET NAME:

MicroStation v8.11.7.180



COM 0 CY
EMB 0 CY

COM 0 CY
EMB 0 CY

SCALE: 1" = 20' HORIZONTAL
1" = 20' VERTICAL

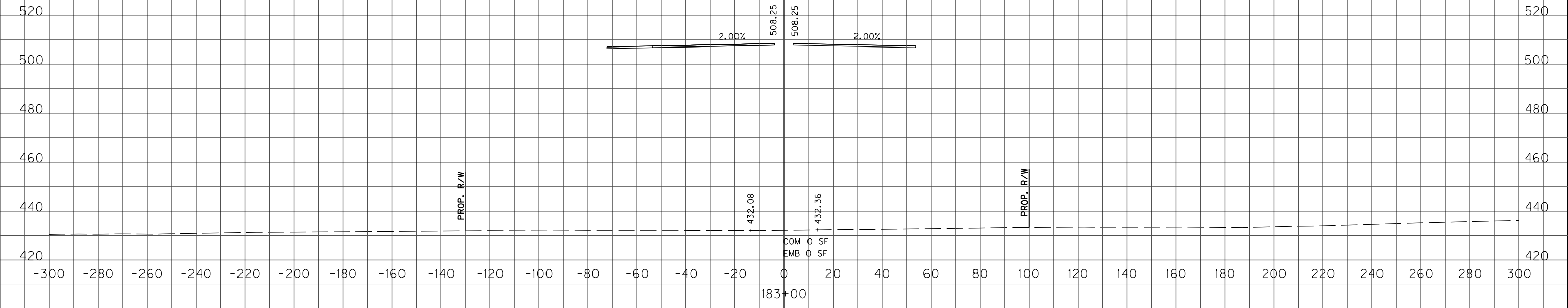
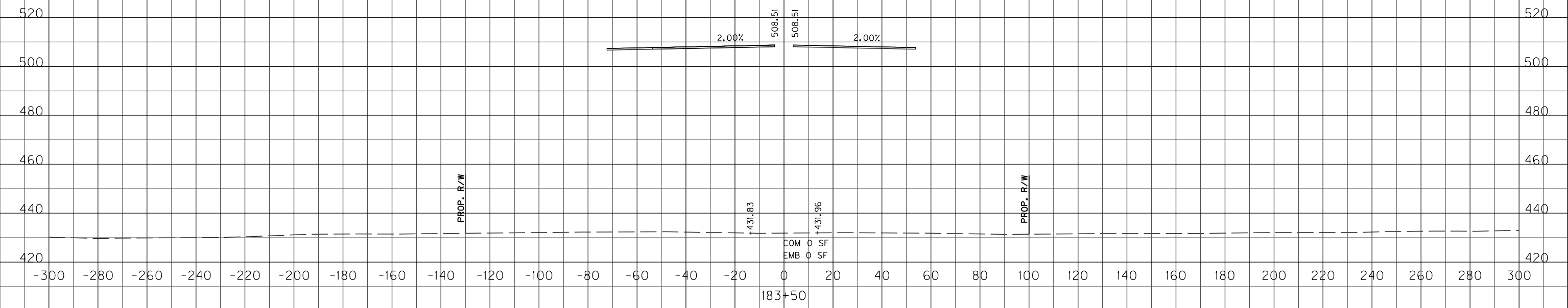
KY 841
STA. 182+00 TO STA. 182+50

FILE NAME: T:\1865-DESIGN\CONTRACT PLAN SET\ROADWAY\PLAN SET\CROSS-SECTIONS\PR-KY841 CROSS SECTIONS I1.DGN

USER: Interonymus
DATE PLOTTED: January 30, 2012

E-SHEET NAME:

MicroStation v8.11.7.180



SCALE: 1" = 20' HORIZONTAL
1" = 20' VERTICAL

KY 841
STA. 183+00 TO STA. 183+50

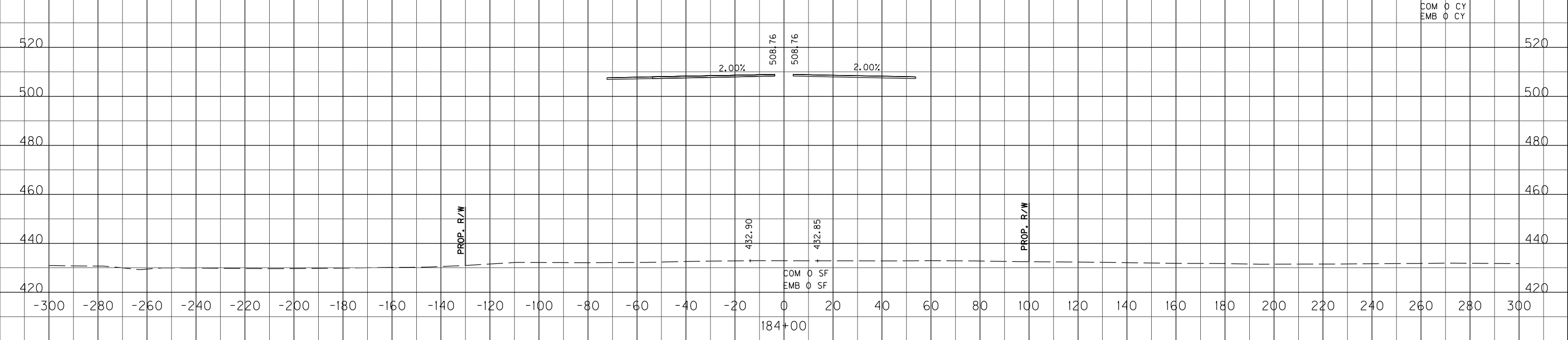
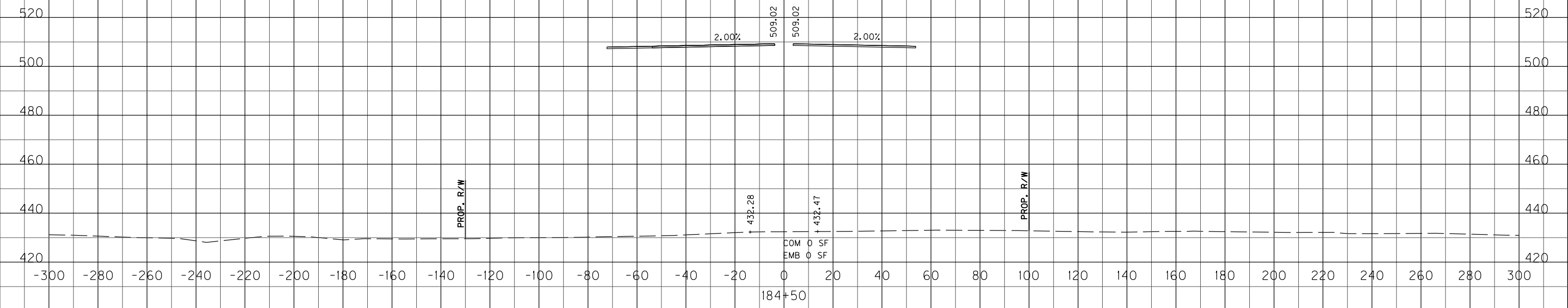
COUNTY OF	ITEM NO.	SHEET NO.
JEFFERSON	5-731.00	X133

FILE NAME: T:\865-DESIGN\CONTRACT PLAN SET\ROADWAY\PLAN SET\CROSS-SECTIONS\PR-KY841\CROSS SECTIONS I1.DGN

USER: Interonymus
DATE PLOTTED: January 30, 2012

E-SHEET NAME:

MicroStation v8.11.7.180



SCALE: 1" = 20' HORIZONTAL
1" = 20' VERTICAL

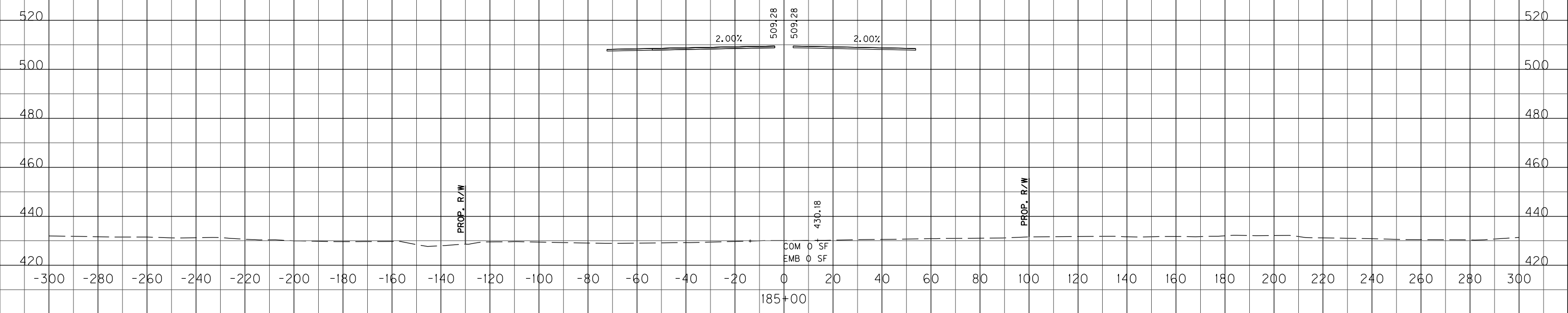
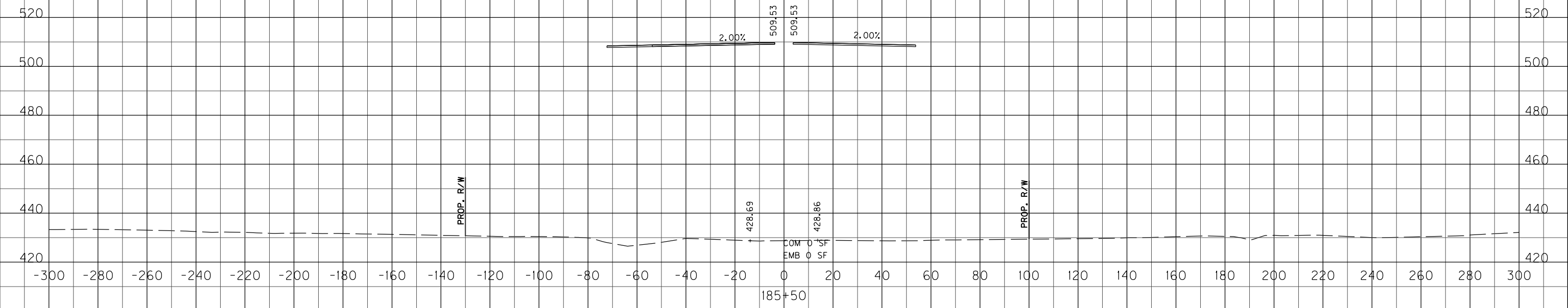
KY 841
STA. 184+00 TO STA. 184+50

FILE NAME: T:\1865-DESIGN\CONTRACT PLAN SET\ROADWAY\PLAN SET\CROSS-SECTIONS\PR-KY841\CROSS SECTIONS I1.DGN

USER: Interonymus
DATE PLOTTED: January 30, 2012

E-SHEET NAME:

MicroStation v8.11.7.180



SCALE: 1" = 20' HORIZONTAL
1" = 20' VERTICAL

KY 841
STA. 185+00 TO STA. 185+50

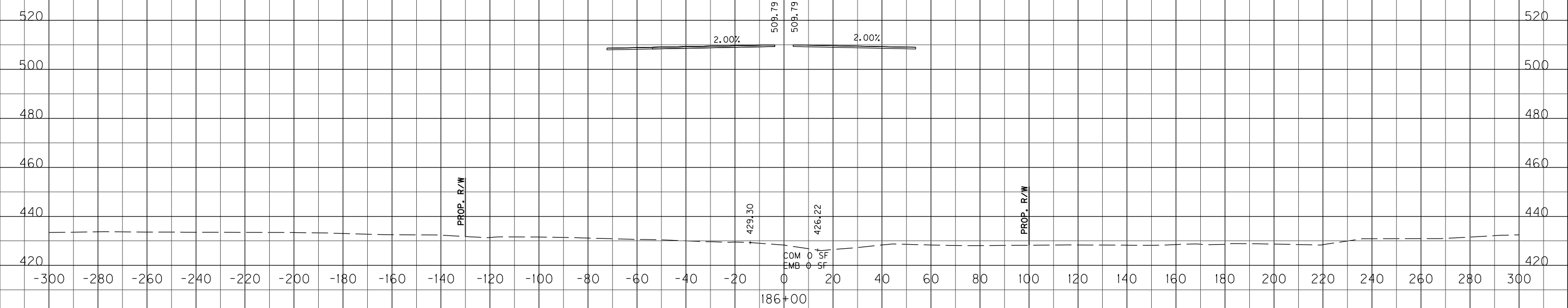
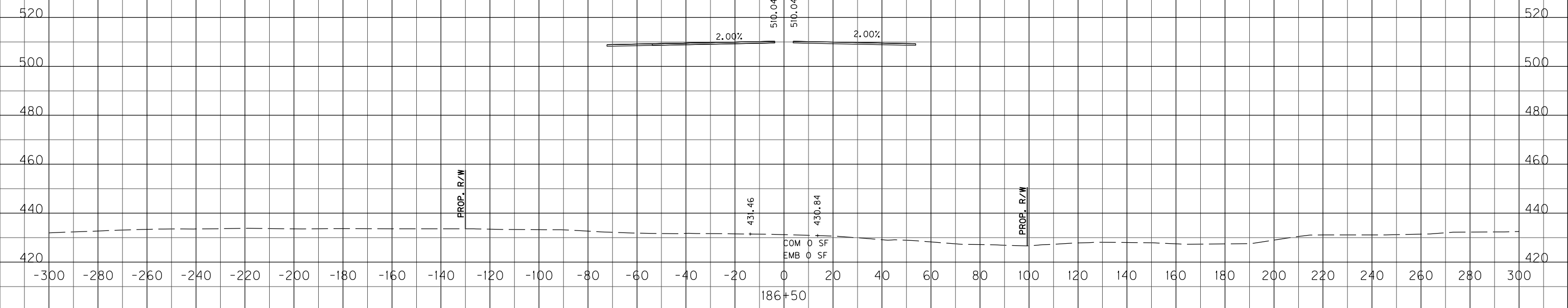
COUNTY OF	ITEM NO.	SHEET NO.
JEFFERSON	5-731.00	X135

FILE NAME: T:\865-DESIGN\CONTRACT PLAN SET\ROADWAY\PLAN SET\CROSS-SECTIONS\PR-KY841\CROSS SECTIONS I1.DGN

USER: Interonymus
DATE PLOTTED: January 30, 2012

E-SHEET NAME:

MicroStation v8.11.7.180



SCALE: 1" = 20' HORIZONTAL
1" = 20' VERTICAL

KY 841
STA. 186+00 TO STA. 186+50

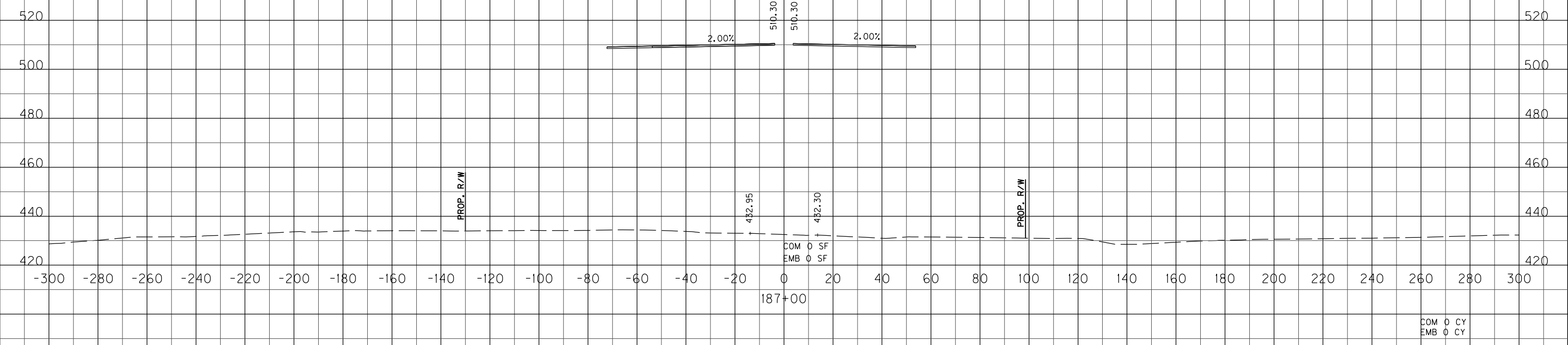
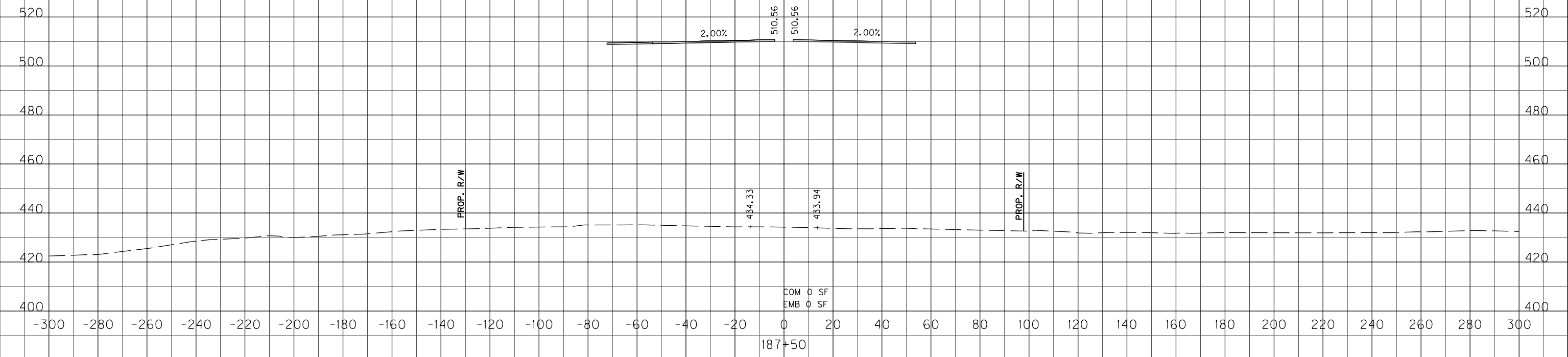
FILE NAME: T:\865-DESIGN\CONTRACT PLAN SET\ROADWAY\PLAN SET\CROSS-SECTIONS\PR-KY841\CROSS SECTIONS I1.DGN

USER: Interonymus
DATE PLOTTED: January 30, 2012

E-SHEET NAME:

MicroStation v8.11.7.180

☉ STA 187+51.86 KY 841
END CONSTRUCTION



SCALE: 1" = 20' HORIZONTAL
1" = 20' VERTICAL

KY 841
STA.187+00 TO STA.187+50