

HISTORICAL WATER SURFACE ELEVATION DATA IS INCLUDED FOR INFORMATIONAL PURPOSES ONLY TO ASSIST THE CONTRACTOR IN DETERMINING EXPECTED WATER LEVELS DURING CONSTRUCTION.

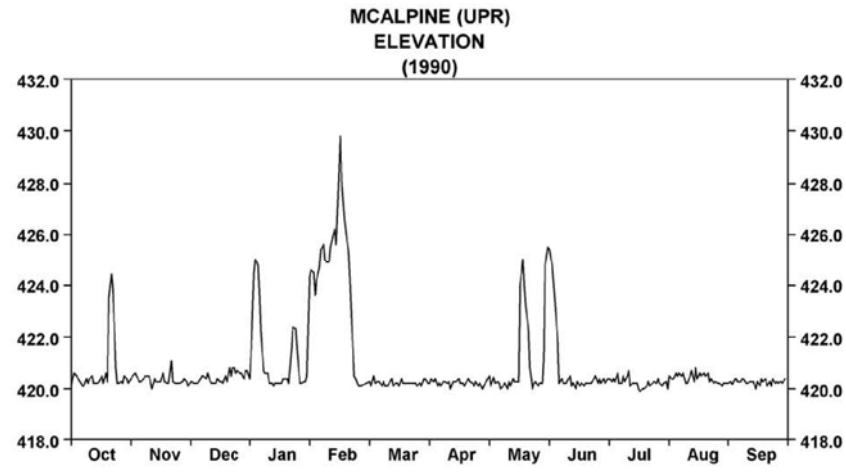
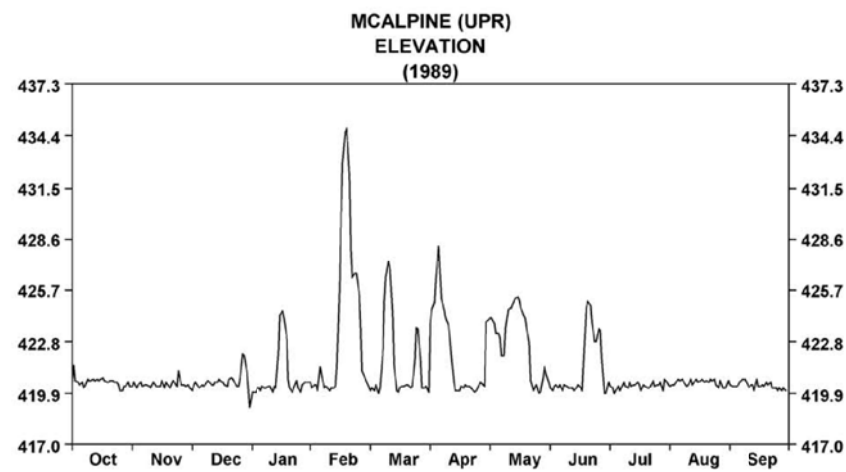
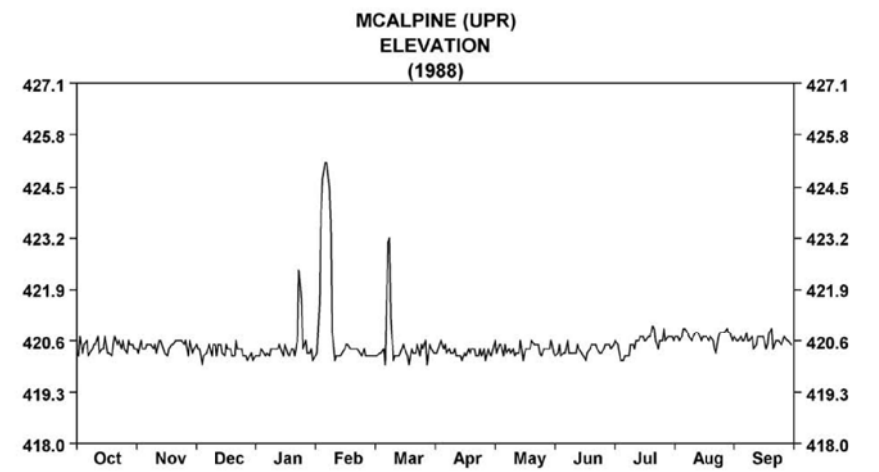
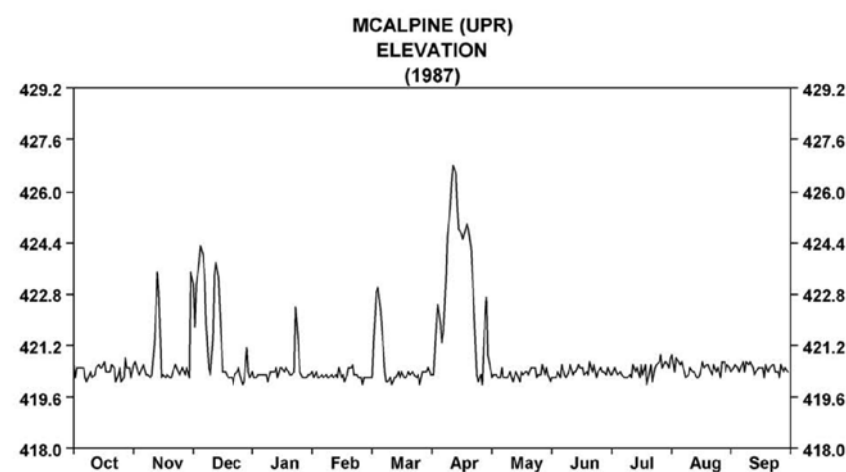
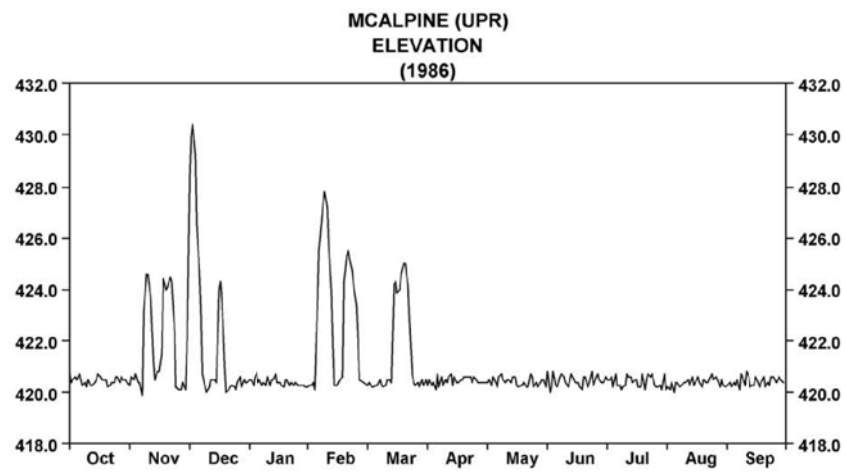
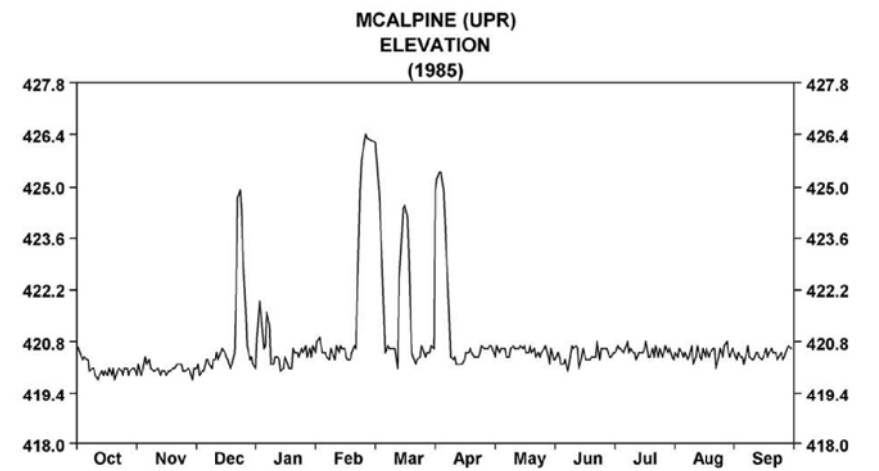
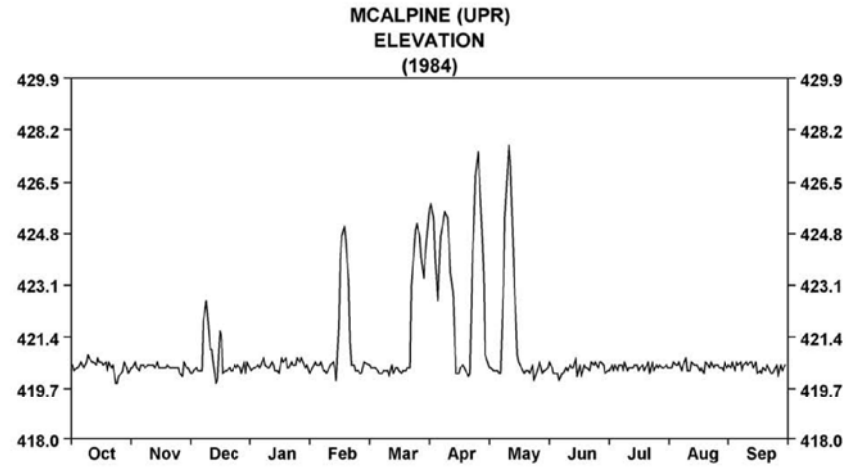
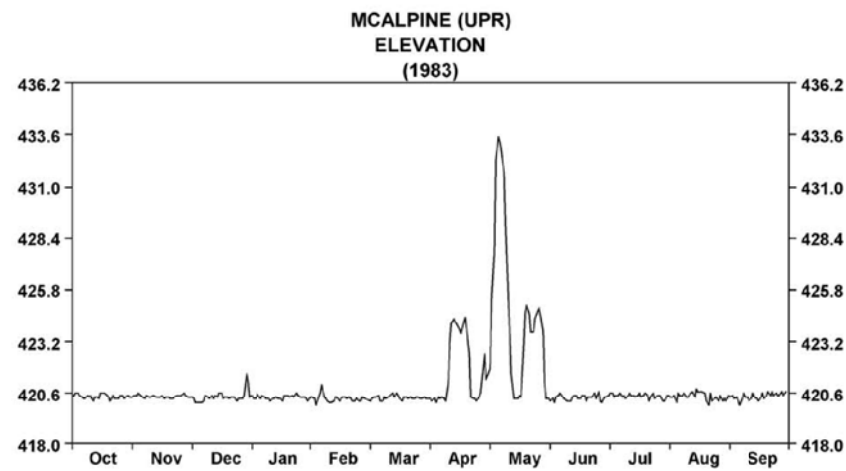
DAILY OHIO RIVER WATER SURFACE ELEVATION PLOTS FOR THE MCALPINE UPPER GAGE WERE OBTAINED FROM THE U.S. ARMY CORPS OF ENGINEERS, LOUISVILLE DISTRICT. THE INFORMATION PROVIDED IS FROM AN UNEDITED DATABASE. THE U.S. ARMY CORPS OF ENGINEERS, LOUISVILLE DISTRICT ASSUMES NO RESPONSIBILITY FOR THE ACCURACY OF THE INFORMATION PROVIDED.

THE DATA FOR THESE WATER SURFACE ELEVATIONS WAS OBTAINED FROM GAGE READINGS AT THE MCALPINE LOCKS AND DAM AT APPROXIMATE RIVER MILE 606.8. THE PROPOSED BRIDGE SITE IS AT RIVER MILE 595.5.

THESE ELEVATIONS ARE BASED ON OHIO RIVER DATUM (ORD).
1929 NATIONAL GEODETIC VERTICAL DATUM (NGVD) = ORD -0.82'

REVISION		DATE
DATE: SEPTEMBER 2011	CHECKED BY	
DESIGNED BY:		
DETAILED BY:		
Commonwealth of Kentucky DEPARTMENT OF HIGHWAYS		
COUNTY JEFFERSON		
ROUTE I-265	CROSSING OHIO RIVER	
HISTORICAL WATER SURFACE ELEVATIONS		
ITEM NUMBER	PREPARED BY PARSONS BRINCKERHOFF	SHEET NO. H1
5-745.00		DRAWING NO.

PRELIMINARY



HISTORICAL WATER SURFACE ELEVATION DATA IS INCLUDED FOR INFORMATIONAL PURPOSES ONLY TO ASSIST THE CONTRACTOR IN DETERMINING EXPECTED WATER LEVELS DURING CONSTRUCTION.

DAILY OHIO RIVER WATER SURFACE ELEVATION PLOTS FOR THE MCALPINE UPPER GAGE WERE OBTAINED FROM THE U.S. ARMY CORPS OF ENGINEERS, LOUISVILLE DISTRICT. THE INFORMATION PROVIDED IS FROM AN UNEDITED DATABASE. THE U.S. ARMY CORPS OF ENGINEERS, LOUISVILLE DISTRICT ASSUMES NO RESPONSIBILITY FOR THE ACCURACY OF THE INFORMATION PROVIDED.

THE DATA FOR THESE WATER SURFACE ELEVATIONS WAS OBTAINED FROM GAGE READINGS AT THE MCALPINE LOCKS AND DAM AT APPROXIMATE RIVER MILE 606.8. THE PROPOSED BRIDGE SITE IS AT RIVER MILE 595.5.

THESE ELEVATIONS ARE BASED ON OHIO RIVER DATUM (ORD).
1929 NATIONAL GEODETIC VERTICAL DATUM (NGVD) = ORD -0.82'

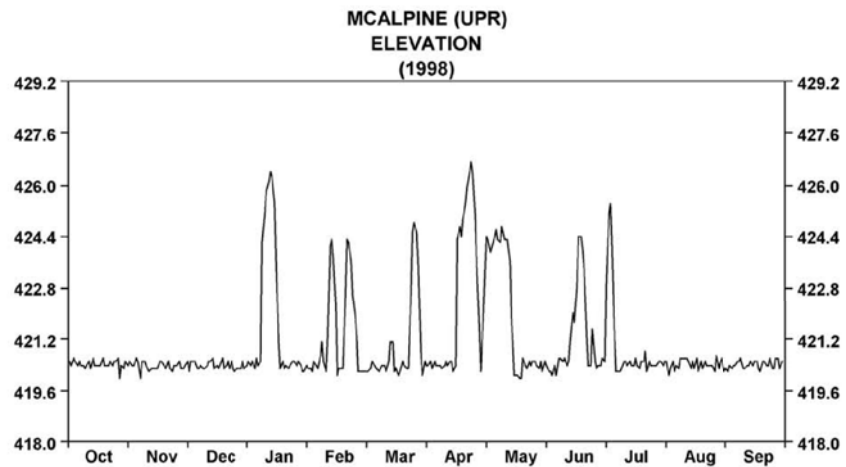
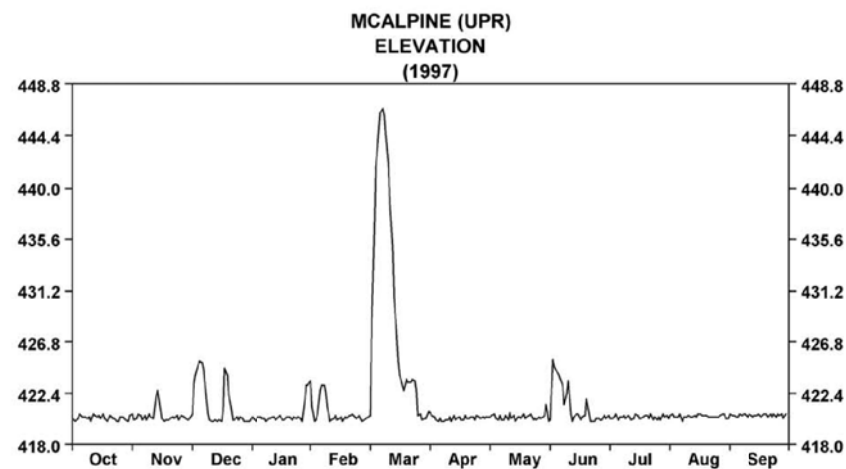
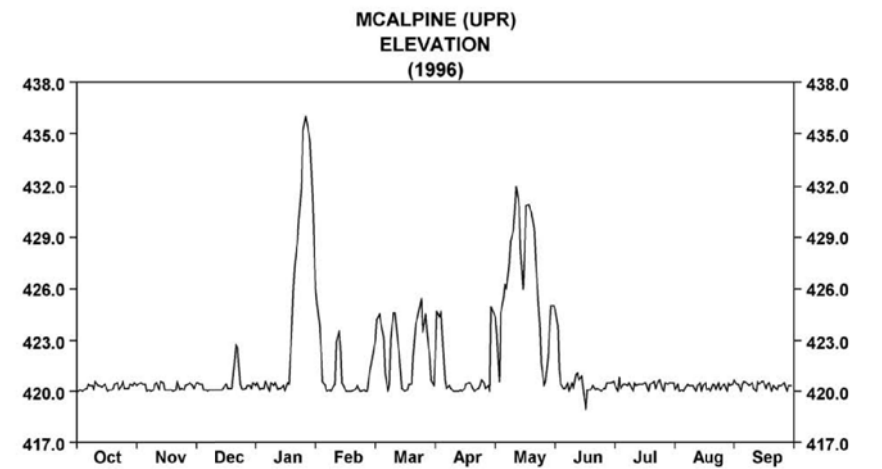
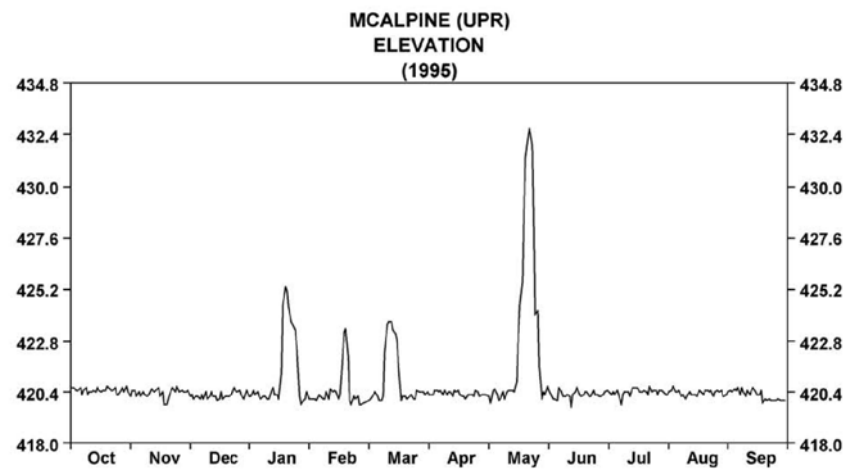
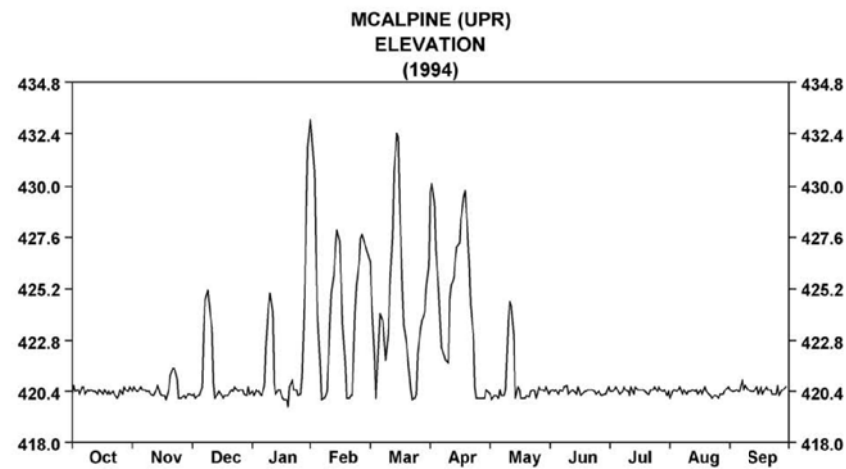
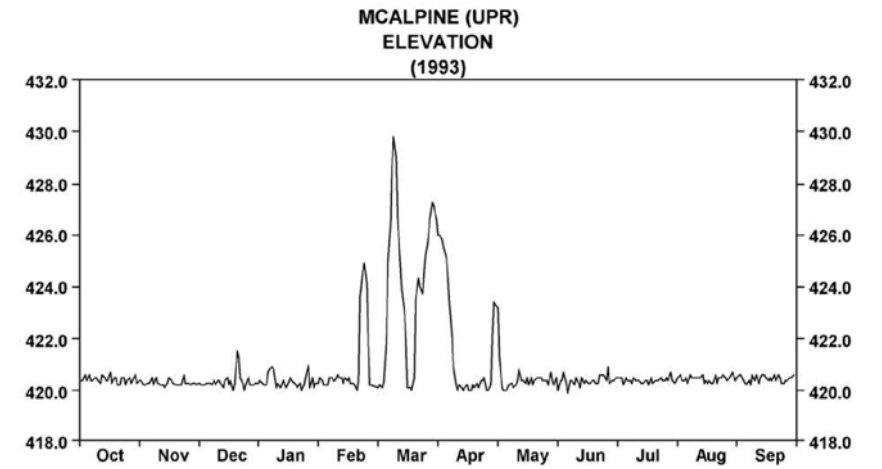
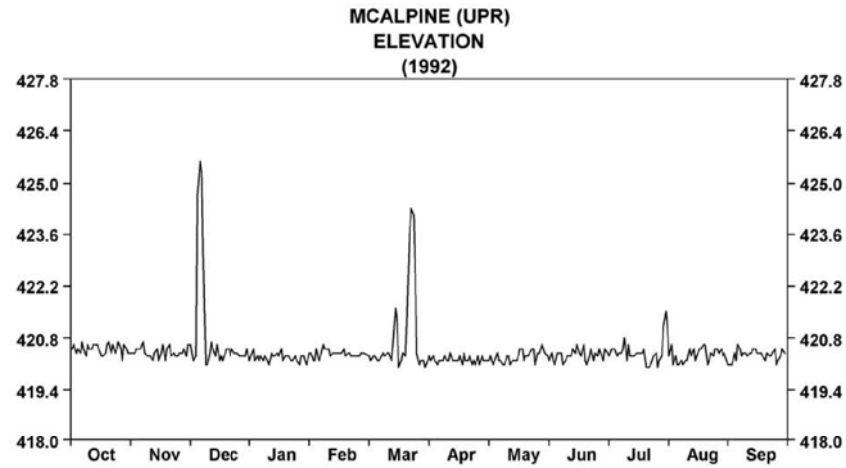
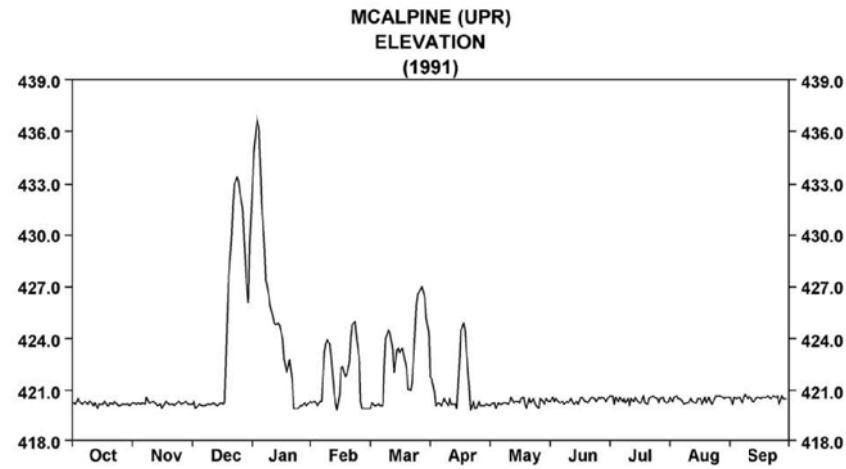
REVISION		DATE

DATE: SEPTEMBER 2011		CHECKED BY
DESIGNED BY:		
DETAILED BY:		

Commonwealth of Kentucky DEPARTMENT OF HIGHWAYS	
COUNTY JEFFERSON	
ROUTE I-265	CROSSING OHIO RIVER
HISTORICAL WATER SURFACE ELEVATIONS	
PREPARED BY PARSONS BRINCKERHOFF	SHEET NO. H2 DRAWING NO.

PRELIMINARY

ITEM NUMBER
5-745.00



HISTORICAL WATER SURFACE ELEVATION DATA IS INCLUDED FOR INFORMATIONAL PURPOSES ONLY TO ASSIST THE CONTRACTOR IN DETERMINING EXPECTED WATER LEVELS DURING CONSTRUCTION.

DAILY OHIO RIVER WATER SURFACE ELEVATION PLOTS FOR THE MCALPINE UPPER GAGE WERE OBTAINED FROM THE U.S. ARMY CORPS OF ENGINEERS, LOUISVILLE DISTRICT. THE INFORMATION PROVIDED IS FROM AN UNEDITED DATABASE. THE U.S. ARMY CORPS OF ENGINEERS, LOUISVILLE DISTRICT ASSUMES NO RESPONSIBILITY FOR THE ACCURACY OF THE INFORMATION PROVIDED.

THE DATA FOR THESE WATER SURFACE ELEVATIONS WAS OBTAINED FROM GAGE READINGS AT THE MCALPINE LOCKS AND DAM AT APPROXIMATE RIVER MILE 606.8. THE PROPOSED BRIDGE SITE IS AT RIVER MILE 595.5.

THESE ELEVATIONS ARE BASED ON OHIO RIVER DATUM (ORD).
1929 NATIONAL GEODETIC VERTICAL DATUM (NGVD) = ORD -0.82'

REVISION	DATE

DATE: SEPTEMBER 2011		CHECKED BY	
DESIGNED BY:			
DETAILED BY:			

**Commonwealth of Kentucky
DEPARTMENT OF HIGHWAYS**

COUNTY
JEFFERSON

ROUTE I-265	CROSSING OHIO RIVER
-----------------------	-------------------------------

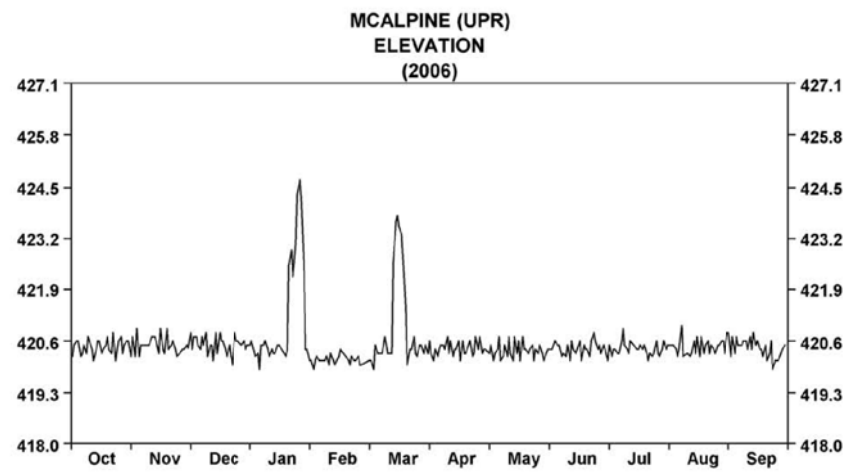
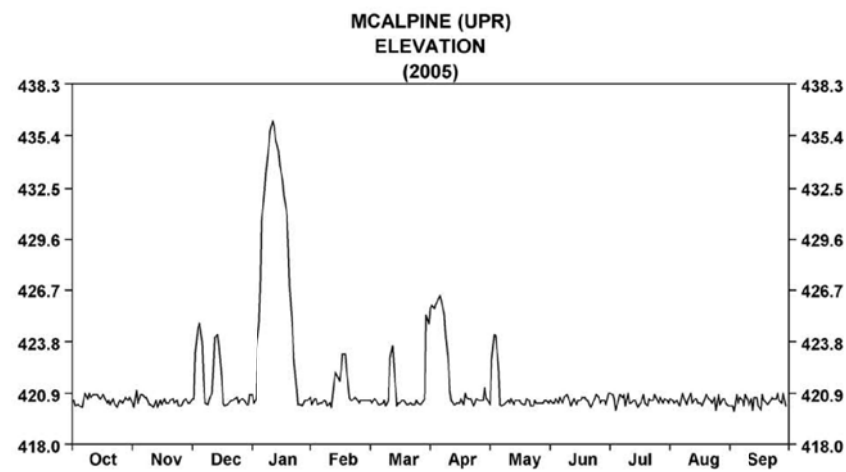
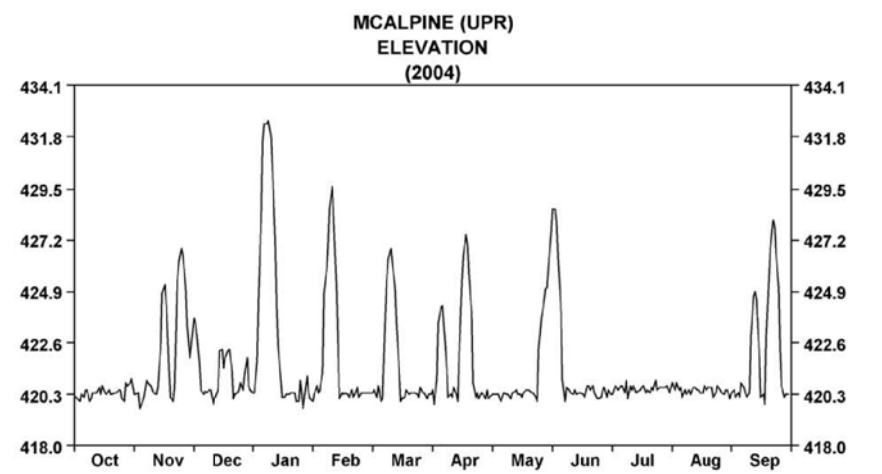
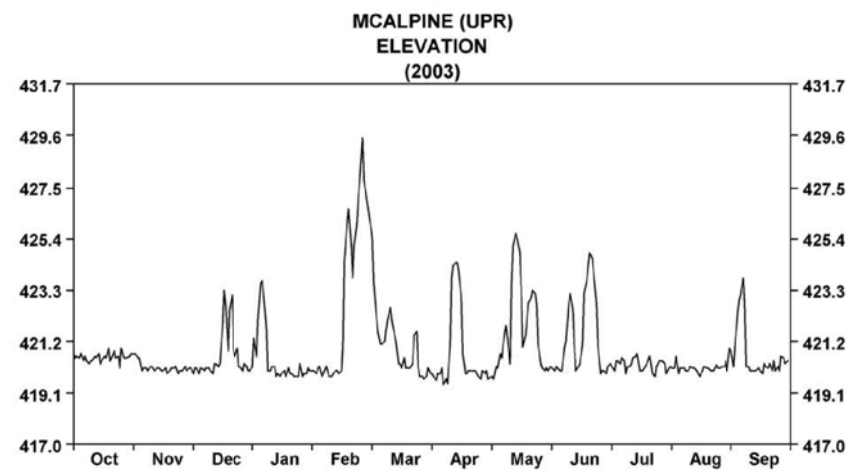
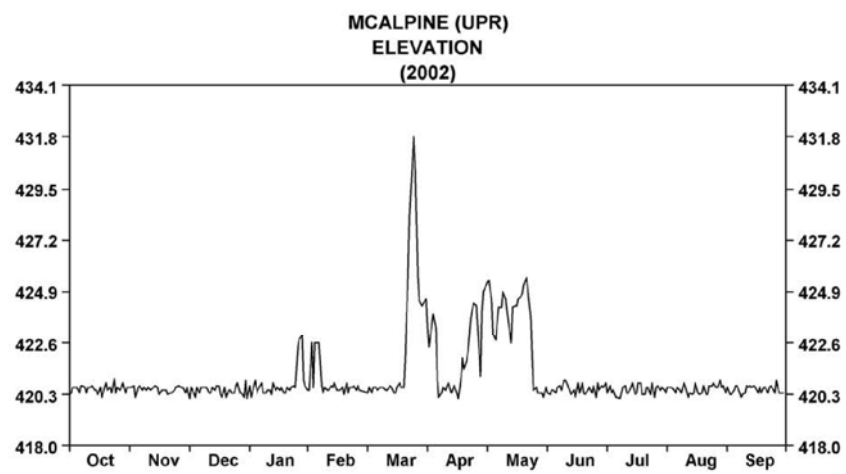
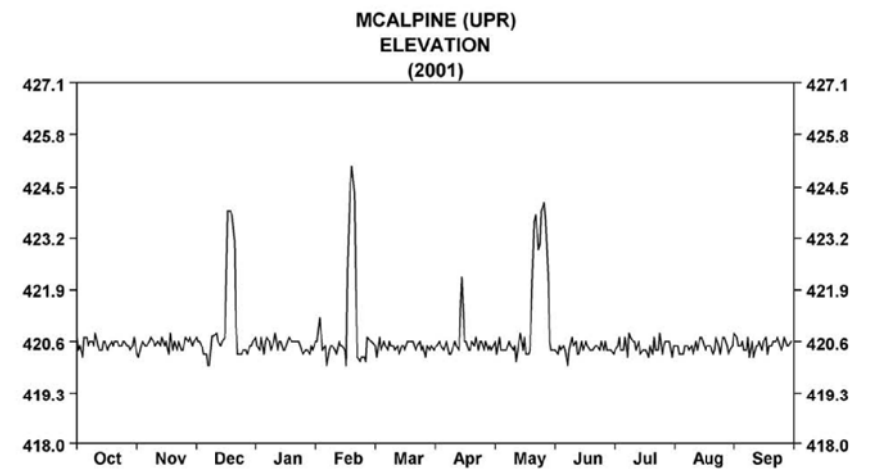
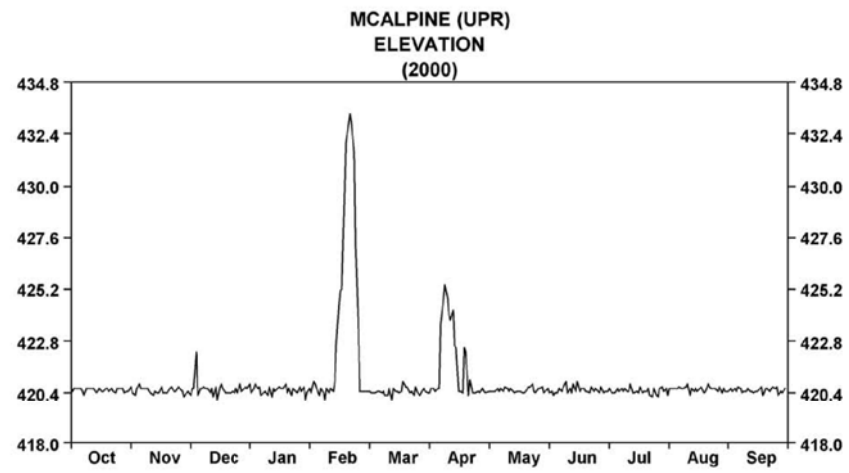
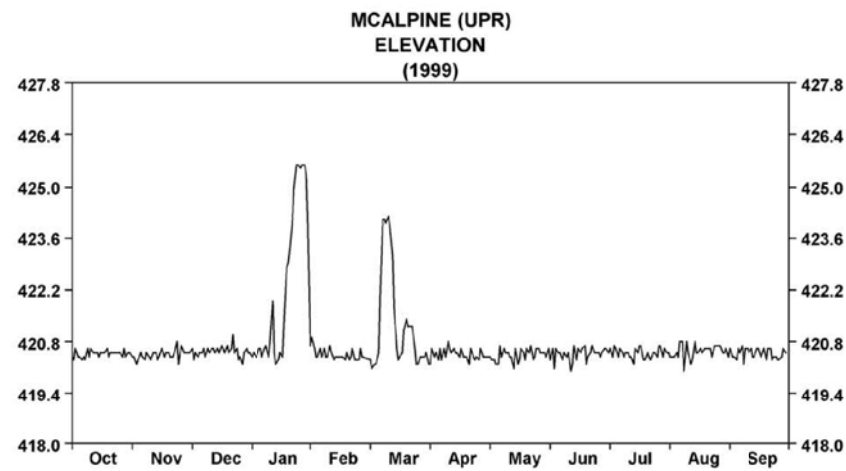
**HISTORICAL
WATER SURFACE ELEVATIONS**

PRELIMINARY

ITEM NUMBER
5-745.00

PREPARED BY
**PARSONS
BRINCKERHOFF**

SHEET NO.
H3
DRAWING NO.



HISTORICAL WATER SURFACE ELEVATION DATA IS INCLUDED FOR INFORMATIONAL PURPOSES ONLY TO ASSIST THE CONTRACTOR IN DETERMINING EXPECTED WATER LEVELS DURING CONSTRUCTION.

DAILY OHIO RIVER WATER SURFACE ELEVATION PLOTS FOR THE MCALPINE UPPER GAGE WERE OBTAINED FROM THE U.S. ARMY CORPS OF ENGINEERS, LOUISVILLE DISTRICT. THE INFORMATION PROVIDED IS FROM AN UNEDITED DATABASE. THE U.S. ARMY CORPS OF ENGINEERS, LOUISVILLE DISTRICT ASSUMES NO RESPONSIBILITY FOR THE ACCURACY OF THE INFORMATION PROVIDED.

THE DATA FOR THESE WATER SURFACE ELEVATIONS WAS OBTAINED FROM GAGE READINGS AT THE MCALPINE LOCKS AND DAM AT APPROXIMATE RIVER MILE 606.8. THE PROPOSED BRIDGE SITE IS AT RIVER MILE 595.5.

THESE ELEVATIONS ARE BASED ON OHIO RIVER DATUM (ORD).
1929 NATIONAL GEODETIC VERTICAL DATUM (NGVD) = ORD -0.82'

REVISION	DATE

DATE: SEPTEMBER 2011		CHECKED BY	
DESIGNED BY:			
DETAILED BY:			

Commonwealth of Kentucky
DEPARTMENT OF HIGHWAYS

COUNTY
JEFFERSON

ROUTE I-265	CROSSING OHIO RIVER
-----------------------	-------------------------------

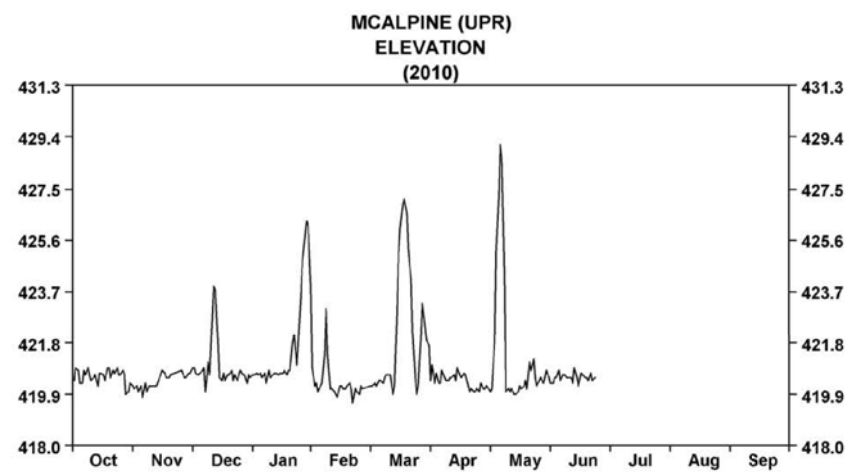
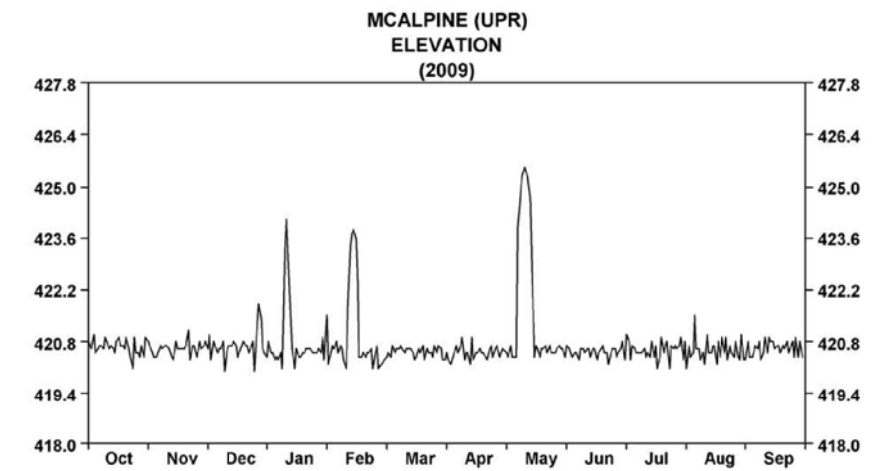
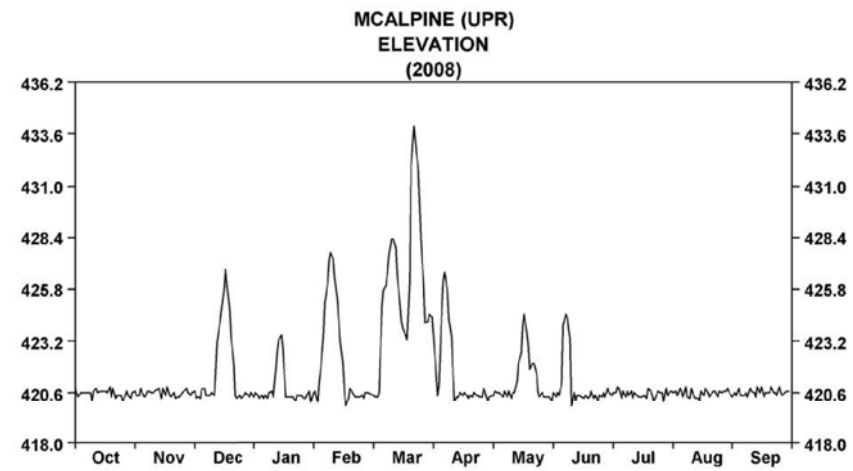
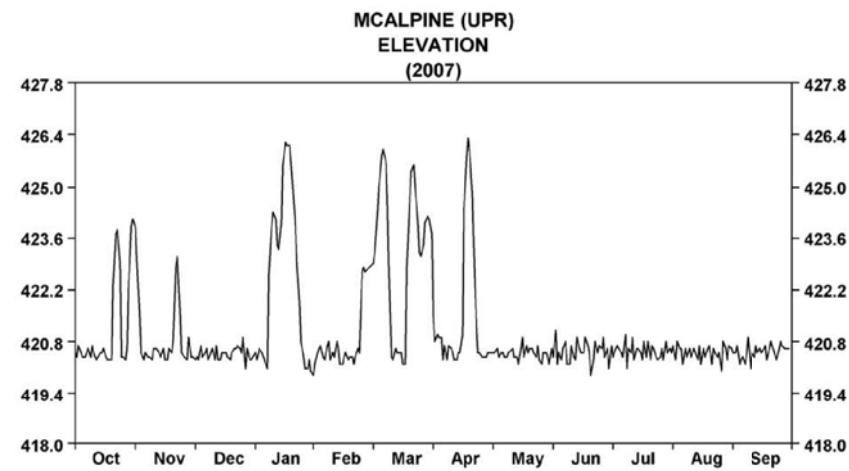
**HISTORICAL
WATER SURFACE ELEVATIONS**

PRELIMINARY

ITEM NUMBER
5-745.00

PREPARED BY
**PARSONS
BRINCKERHOFF**

SHEET NO.
H4
DRAWING NO.



HISTORICAL WATER SURFACE ELEVATION DATA IS INCLUDED FOR INFORMATIONAL PURPOSES ONLY TO ASSIST THE CONTRACTOR IN DETERMINING EXPECTED WATER LEVELS DURING CONSTRUCTION.

DAILY OHIO RIVER WATER SURFACE ELEVATION PLOTS FOR THE MCALPINE UPPER GAGE WERE OBTAINED FROM THE U.S. ARMY CORPS OF ENGINEERS, LOUISVILLE DISTRICT. THE INFORMATION PROVIDED IS FROM AN UNEDITED DATABASE. THE U.S. ARMY CORPS OF ENGINEERS, LOUISVILLE DISTRICT ASSUMES NO RESPONSIBILITY FOR THE ACCURACY OF THE INFORMATION PROVIDED.

THE DATA FOR THESE WATER SURFACE ELEVATIONS WAS OBTAINED FROM GAGE READINGS AT THE MCALPINE LOCKS AND DAM AT APPROXIMATE RIVER MILE 606.8. THE PROPOSED BRIDGE SITE IS AT RIVER MILE 595.5.

THESE ELEVATIONS ARE BASED ON OHIO RIVER DATUM (ORD).
1929 NATIONAL GEODETIC VERTICAL DATUM (NGVD) = ORD -0.82'

REVISION	
DATE	
DATE: SEPTEMBER 2011	CHECKED BY
DESIGNED BY:	
DETAILED BY:	
Commonwealth of Kentucky DEPARTMENT OF HIGHWAYS	
COUNTY JEFFERSON	
ROUTE I-265	CROSSING OHIO RIVER
HISTORICAL WATER SURFACE ELEVATIONS	
PREPARED BY PARSONS BRINCKERHOFF	
ITEM NUMBER	SHEET NO. H5
5-745.00	DRAWING NO.

PRELIMINARY