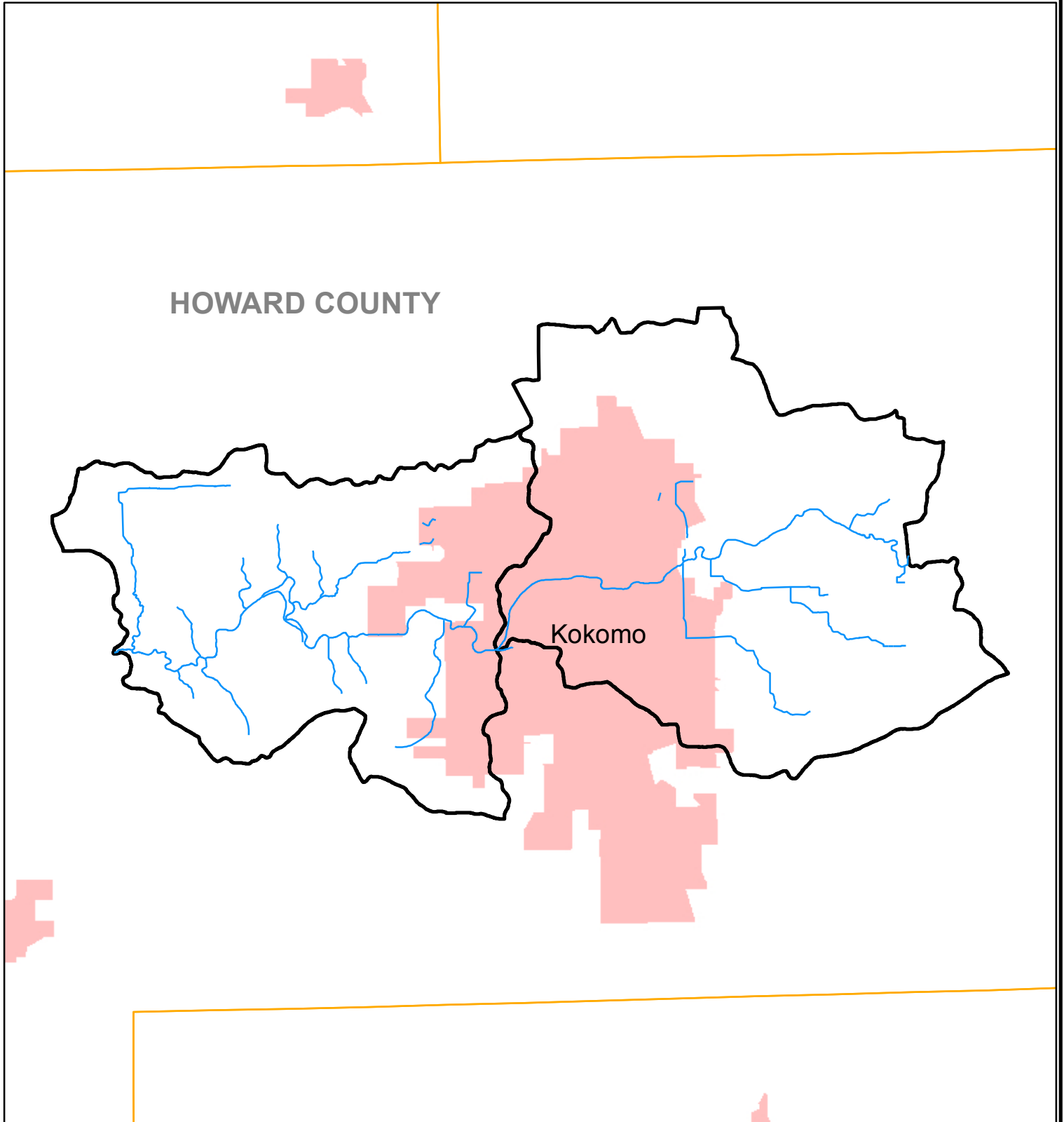
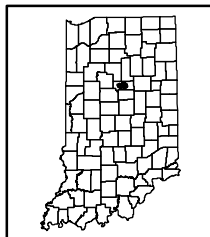


Stahl Ditch-Kitty Run 4-145







This map is intended to serve as an aid in graphic representation only. This information is not warranted for accuracy or other purposes.

Mapped By:
Tom Reeve, Office of Water Quality
Date:06/15/2012



Legend

-  Watershed
-  Stream
-  Incorporated Area
-  County

Sources:
Data - Obtained from the State of Indiana Geographical Information Office Library
Map Projection: UTM Zone 16 N **Map Datum:** NAD83