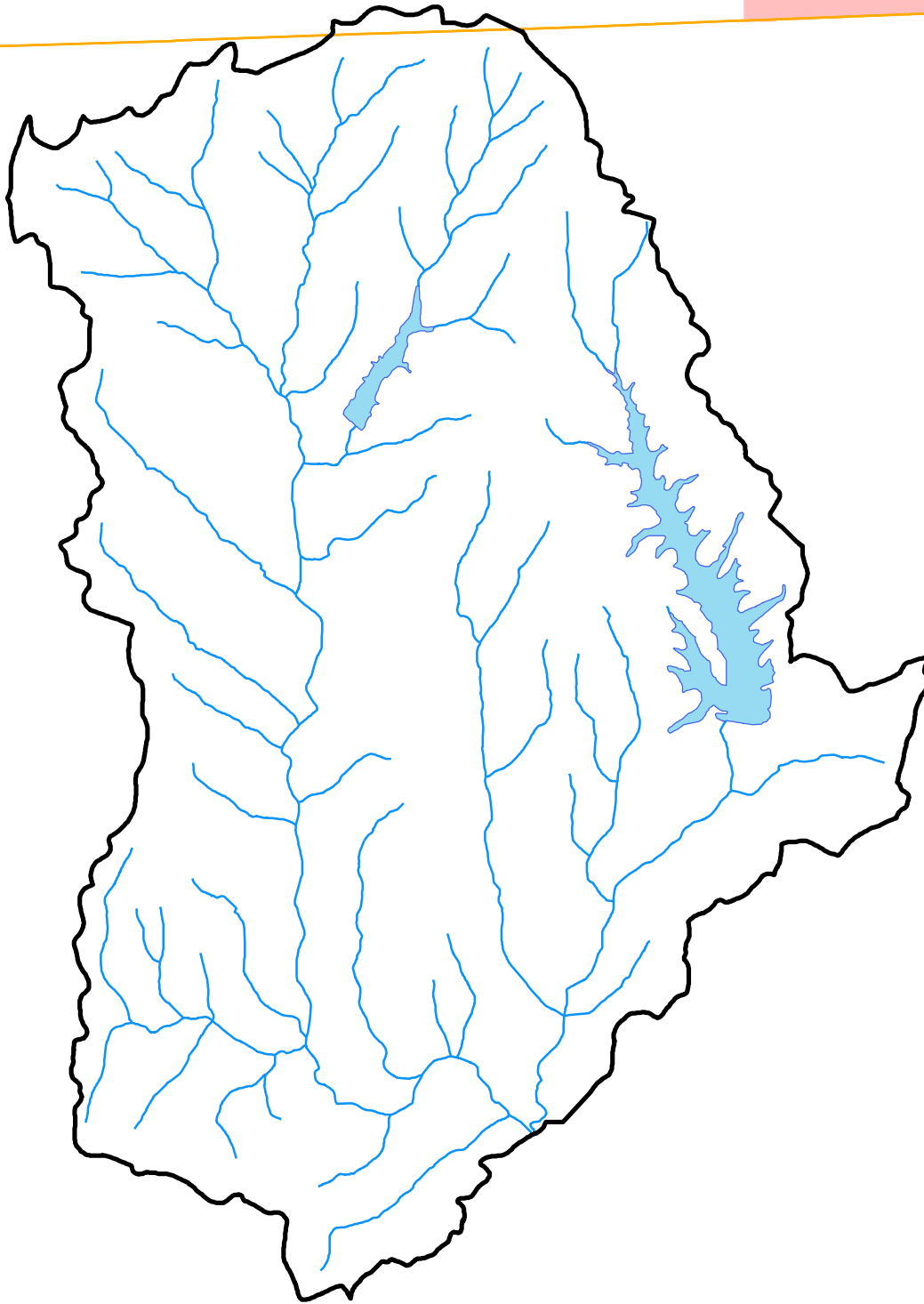


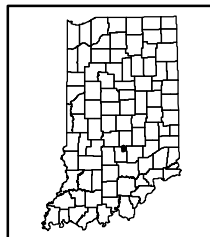
# Salt Creek-Sweetwater Creek (North Fork) WMP 4-51

Princes Lakes








This map is intended to serve as an aid in graphic representation only. This information is not warranted for accuracy or other purposes.

**Mapped By:**  
Tom Reeve, Office of Water Quality  
**Date:**06/15/2012



**Sources:**  
**Data** - Obtained from the State of Indiana Geographical Information Office Library  
**Map Projection:** UTM Zone 16 N **Map Datum:** NAD83

## Legend

-  Watershed
-  Lake
-  Stream
-  County
-  Incorporated Area