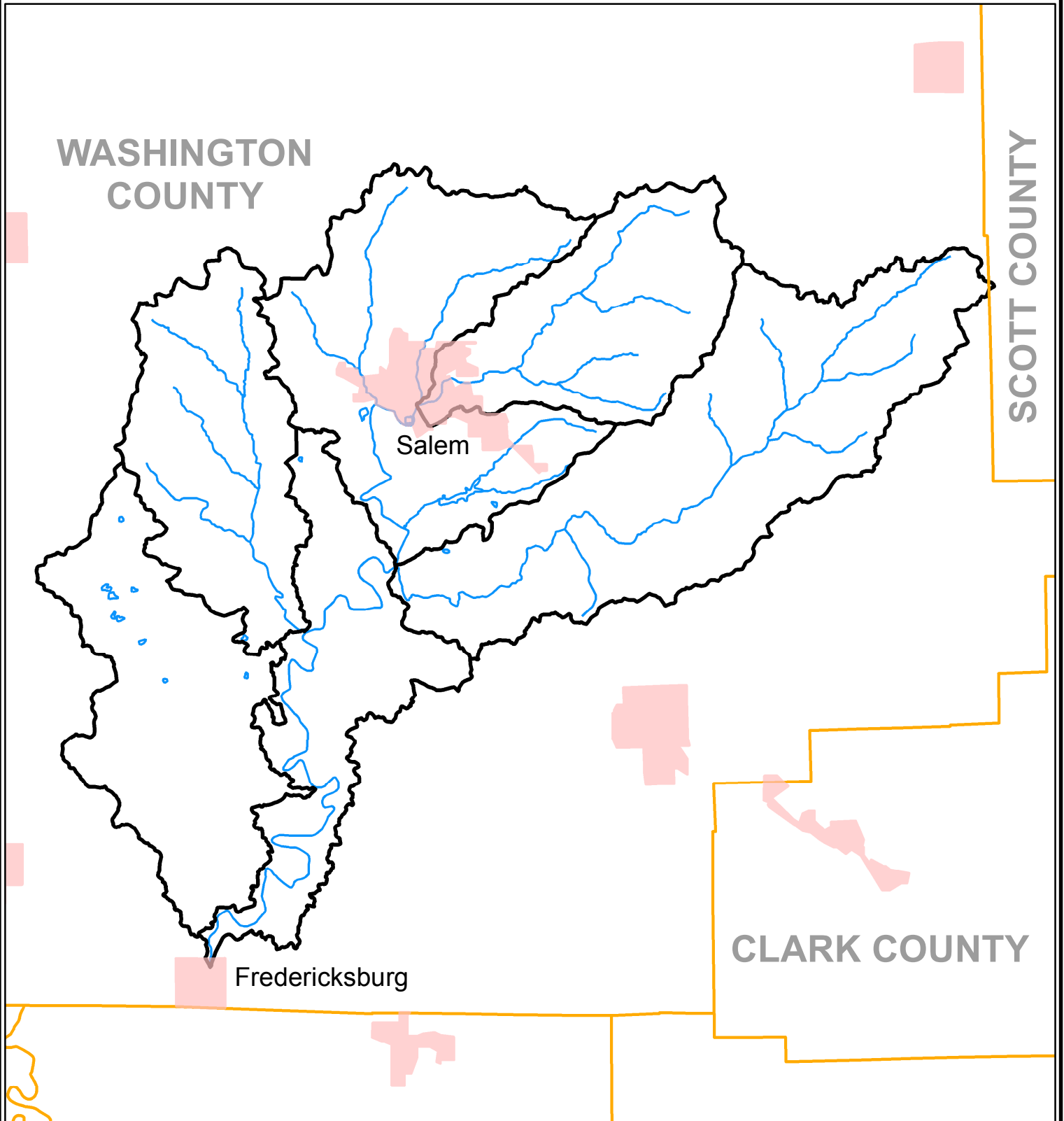


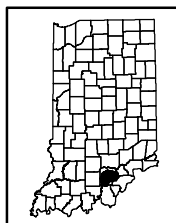
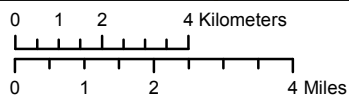
Mill Creek-Blue River WMP 10-87



This map is intended to serve as an aid in graphic representation only. This information is not warranted for accuracy or other purposes.

Mapped By:
Joanna Wood, Office of Water Quality
Date: 09/17/2013

Sources:
Data - Obtained from the State of Indiana Geographic Information Office Library
Map Projection: UTM Zone 16 N **Map Datum:** NAD83



Legend

- Mill Creek-Blue River
- Stream
- Incorporated Area
- County