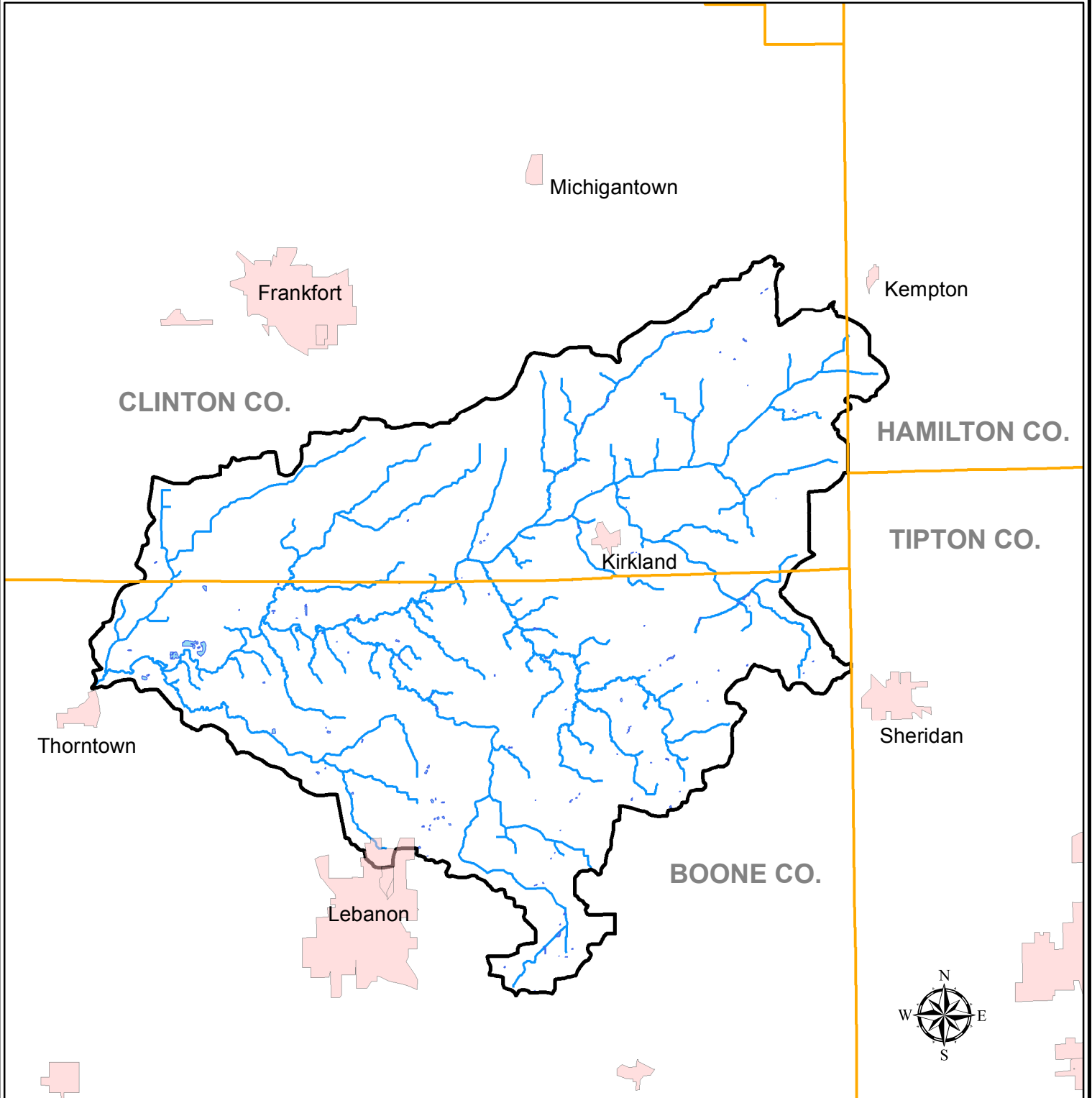
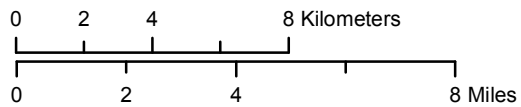


Browns Wonder - Sugar Creek WMP 5-1



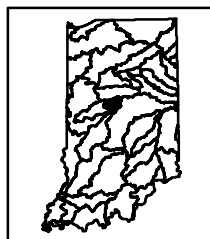
This map is intended to serve as an aid in graphic representation only. This information is not warranted for accuracy or other purposes.







Mapped By:
Chelsea Cottingham, NPS, Office of Water Quality
Date:07/26/2018

Data Sources:
Obtained from the State of Indiana Geographic Information Office Library

Map Projection: UTM Zone 16 N **Map Datum:** NAD83



Legend

-  Incorporated Areas
-  County Boundaries
-  Lakes and Reservoirs
-  Rivers and Streams