


EnviroMapper (<https://enviro.epa.gov/enviro/em4ef.home>)


EnviroMapper is a map for browsing data in EPA databases and other data sources, such as IndianaMap and IDEM data.


On the main EnviroMapper screen, enter a starting point for your map, such as a street address (e.g., 123 Main St, Somewhere, Indiana), city name, county name, ZIP Code, or the name of a well-known entity (e.g., Turkey Run State Park) and press the Enter key or click the magnifying glass icon. **Note: EnviroMapper is a national database so if you use an address, city, or county, you will also need to enter “IN” or “Indiana.”**



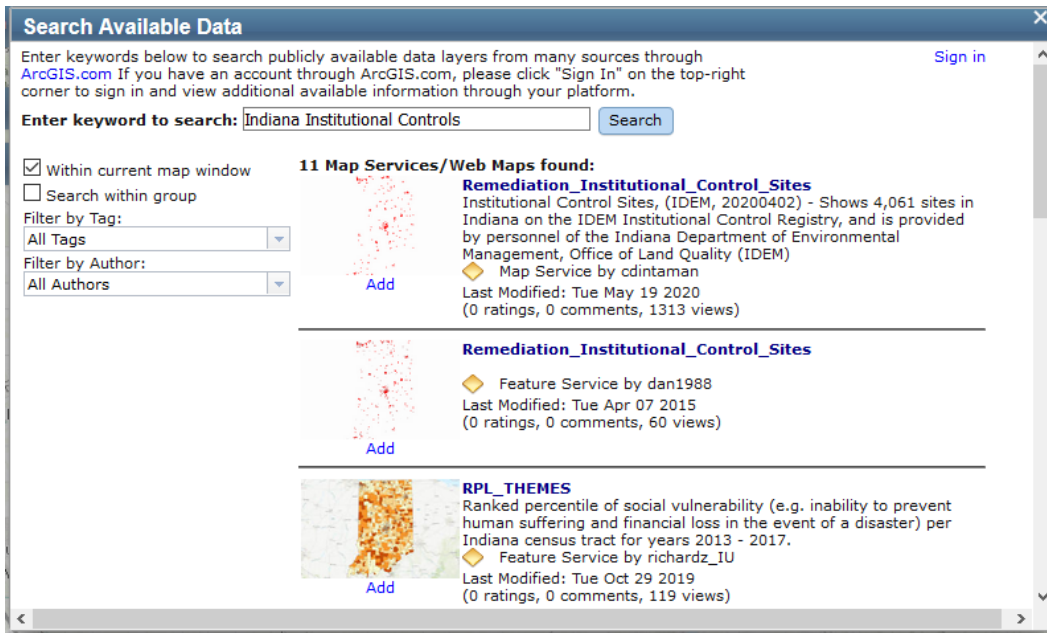
A blank map will appear which you can customize with the following tools.

Basemap  – use this to change the background map

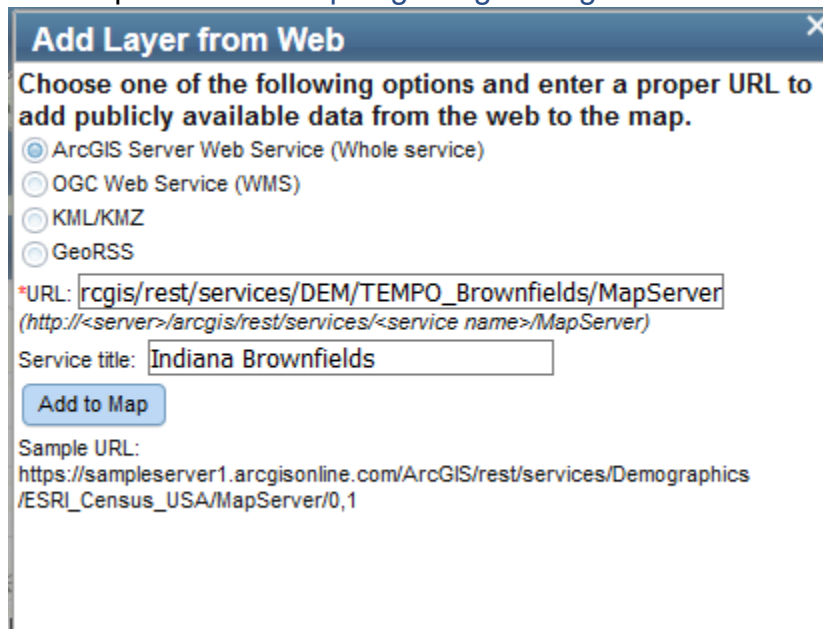
Tools  - Add imagery (e.g., aerial or satellite photos), print the map, or use the measure tool to measure distances, calculate areas, or get a coordinate

More Data  - Add additional data.

- Additional Data Layers – Base data from EPA
- Search Available Data – The easiest way to find data. Search with “Indiana” to get Indiana state-specific data. Once you have found data you want, click the **Add** button. The map layer will appear on your map.



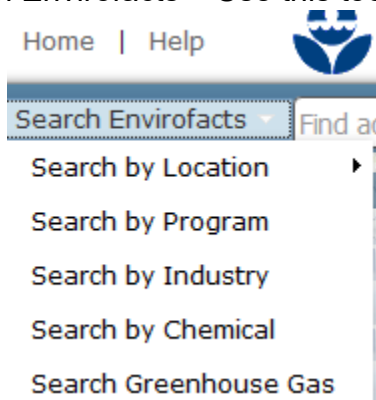
- Add Layer from Web – Requires the web address of the data. You can find Indiana State Government data sources by opening one of the links below, finding a data set, copying and pasting the dataset URL into the *Add Layer from Web* URL: box, and clicking the **Add to Map** button (the example below shows adding Indiana Brownfields).
 - State of Indiana data (including IDEM): <https://gis.in.gov/arcgis/rest/services>
 - IDEM-specific data: <https://gis.in.gov/arcgis/rest/services/DEM>



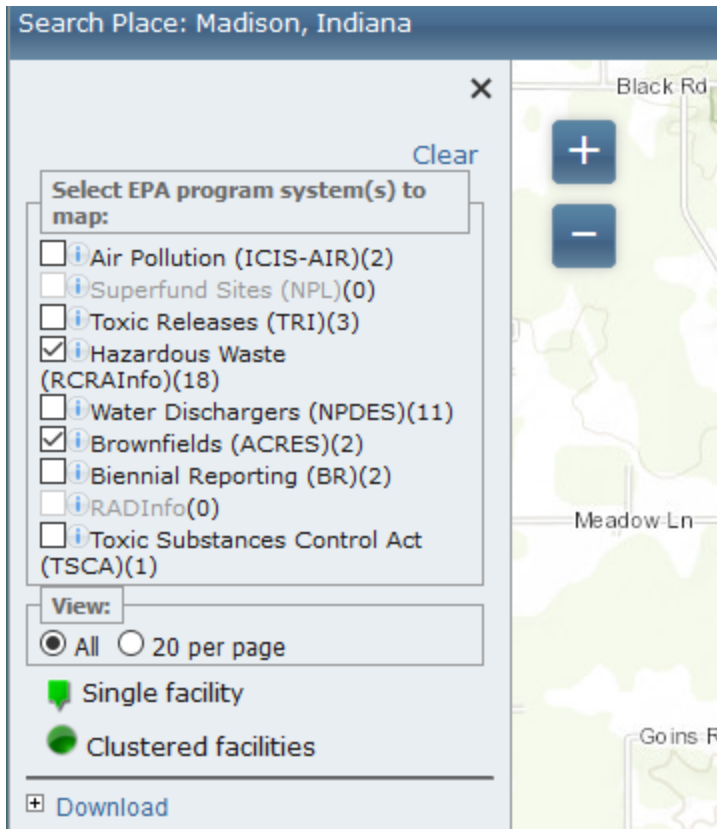
A legend with the data you added will appear along the right side of the map.



Search Envirofacts – Use this tool to find EPA data using one of the following options:



Once you select an option and choose the search criteria, a legend will appear along the left side of the map with controls for viewing the data selected.



Navigating the Map

Zoom – You can make the map larger or smaller by using your mouse scroll wheel, trackpad vertical swipe, or the zoom control on the left side of your EnviroMapper map.
Pan – You can move the map area by clicking on the map and holding the left button on your mouse or trackpad while you drag the map area.



Finding More Information

Click on a map icon to see more information about that location.



Clicking on the facility name hyperlink opens the Envirofacts summary record for the facility.

Search Results

[Home](#) | [Multisystem Search](#) | [Topic Searches](#) | [System Data Searches](#) | [About the Data](#) | [Data Downloads](#) | [Widgets](#) | [Services](#) | [Mobile](#) | [Other Datasets](#)

MADISON STATE HOSPITAL
711 GREEN RD
MADISON, IN 47250



**You can navigate within the map with your mouse.*

EPA Facility Information

This query was executed on OCT-19-2020

Multisystem Links

- [EF Overview](#)
- [Search](#)
- [Model](#)
- [Contact Us](#)

RCRAInfo

HANDLER ID:

INR000019547

Click on the **EPA Facility Information** button to see detailed information and links to EPA data for the facility.

Related Topics: [Envirofacts](#) | [FRS](#)

FRS Facility Detail Report

MADISON STATE HOSPITAL
EPA Registry Id: 110002074870
 711 GREEN RD
 MADISON, IN 47250

Facility Registry Service Links:

- [Facility Registry Service \(FRS\) Overview](#)
- [FRS Facility Query](#)
- [FRS Organization Query](#)
- [EZ Query](#)
- [FRS Physical Data Model](#)
- [FRS Geospatial Model](#)

[Report an Error](#)



Legend

- ★ Selected Facility
- EPA Facility of Interest
- State/Tribe Facility of Interest

The facility locations displayed come from the FRS Spatial Coordinates tables. They are the best representative locations for the displayed facilities based on the accuracy of the collection method and quality assurance checks performed against each location. The North American Datum of 1983 is used to display all coordinates.

Environmental Interests

Information System	System Facility Name	Information System Id/Report Link	Environmental Interest Type	Data Source	Last Updated Date	Supplemental Environmental Interests:
EMISSION INVENTORY SYSTEM (EIS)	MADISON STATE HOSPITAL	4683011	AIR EMISSIONS CLASSIFICATION UNKNOWN	EIS	08/18/2020	
SAFE DRINKING WATER INFORMATION SYSTEM	MADISON STATE HOSPITAL	IN5239005	COMMUNITY WATER SYSTEM	SFDW		

Take the User Survey

IDEM is committed to providing resources that meet your needs. Please take five minutes to complete the brief [VFC User Survey](#) anonymously. Your valuable feedback will help IDEM continue to improve the VFC's search features, the public record request process, customer service, and your overall experience.