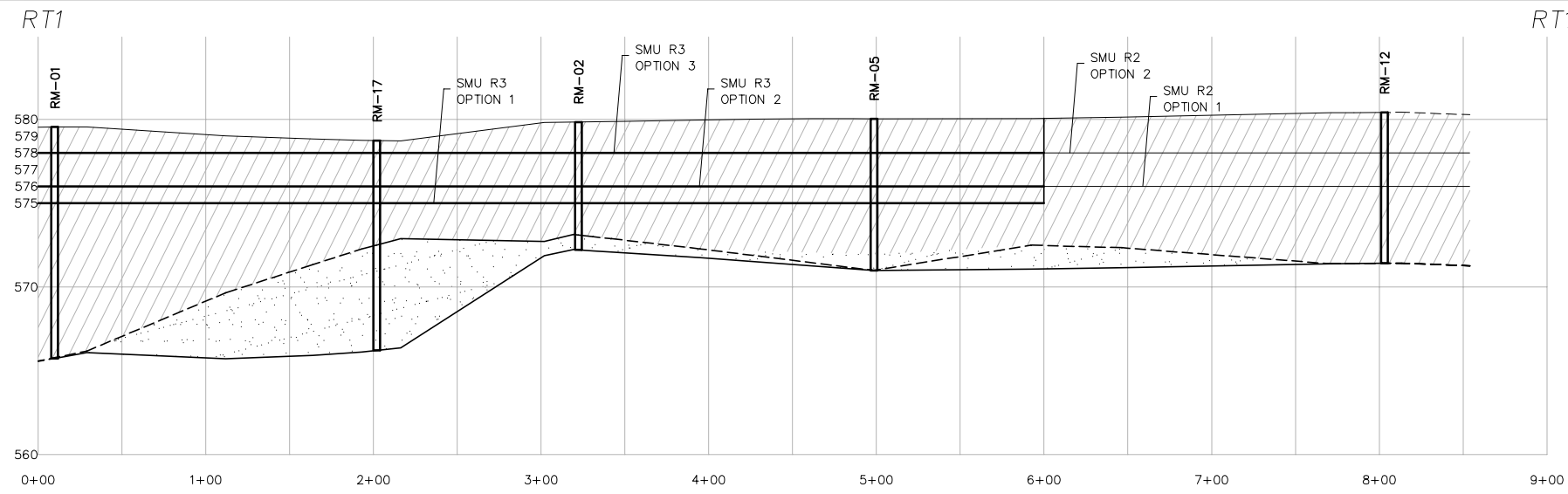
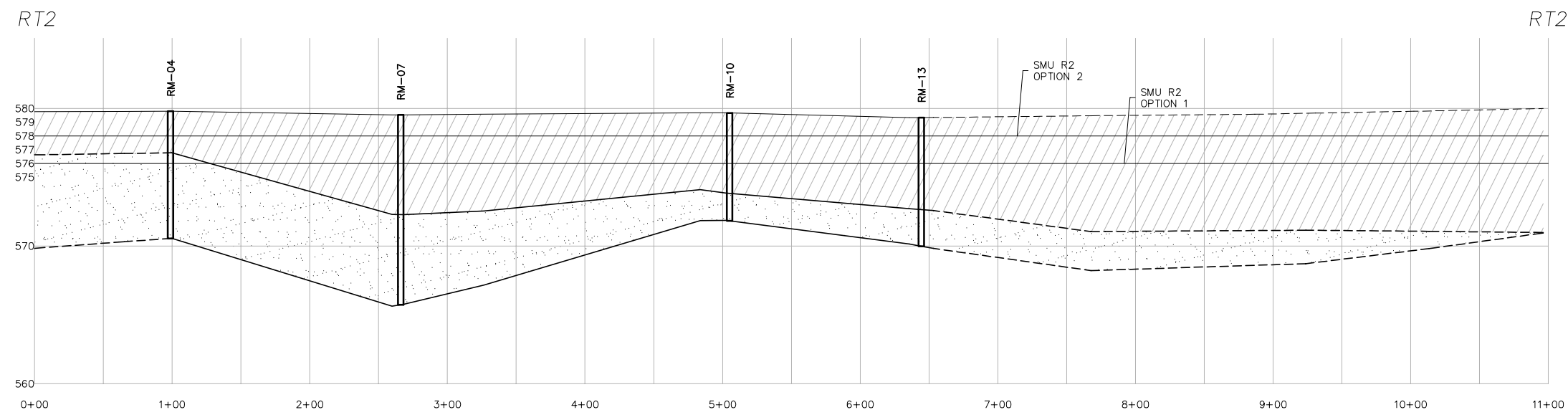


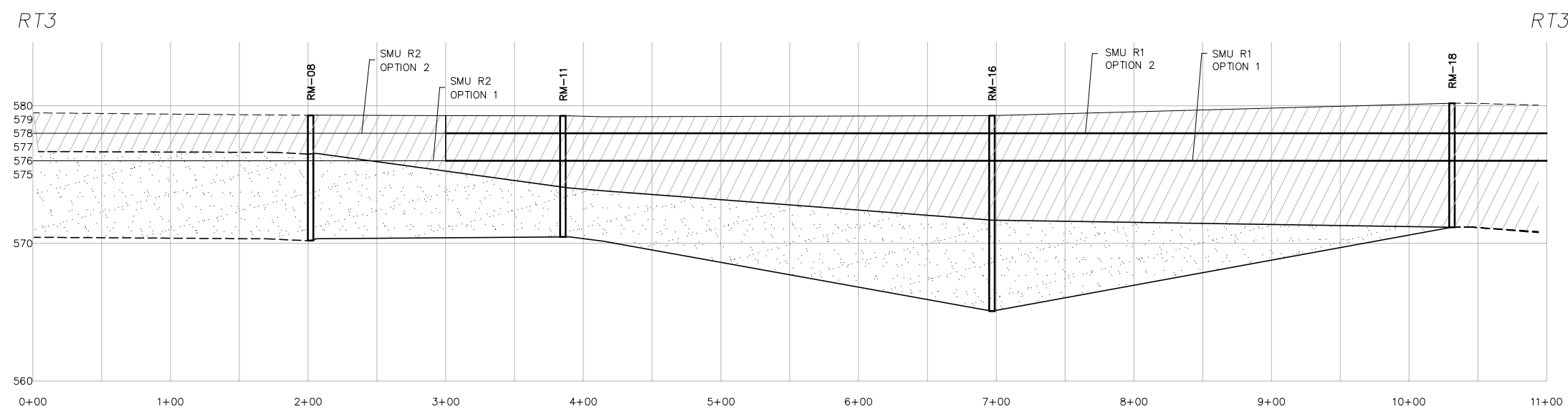
P:\AA23\_GRAND CALUMET\ROXANA MARSH\CAD\EROXXS01.DWG  
 PLOT/UPDATE: MAR 15 2006 10:12:44



CORE LOCATION	OFFSET
RM-01	28.6' RT.
RM-17	43.4' RT.
RM-02	32.8' RT.
RM-05	46.7' LT.
RM-12	25.7' RT.



CORE LOCATION	OFFSET
RM-04	9.7' RT.
RM-07	6.9' RT.
RM-10	20.3' LT.
RM-13	11.7' LT.

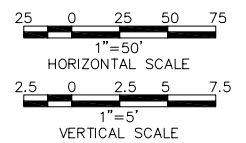


CORE LOCATION	OFFSET
RM-08	4.3' RT.
RM-11	40.2' RT.
RM-16	0.0'
RM-18	3.3' RT.

DRAWING REDUCED  
 HALFSIZE

**LEGEND**

- APPROXIMATE DEPTH
- OVERLYING MATERIAL
- NATIVE SAND



**DRAFT**

WEST BRANCH OF THE GRAND CALUMET RIVER  
 FIGURE 8-21  
 CROSS SECTIONS RT1, RT2, RT3 OF ROXANA MARSH  
 SMU R1, R2, R3 REMOVAL OPTIONS

DATE: 03-15-06

TETRA TECH EC, INC.