

Possible Contamination Sources
 Within the 5 Year Time of Travel Wellhead Protection Area
 Site 0153 (formerly Riverside) Groundwater Contamination

Attachment A



This map is intended to serve as an aid in graphic representation only. This information is not warranted for accuracy or other purposes.

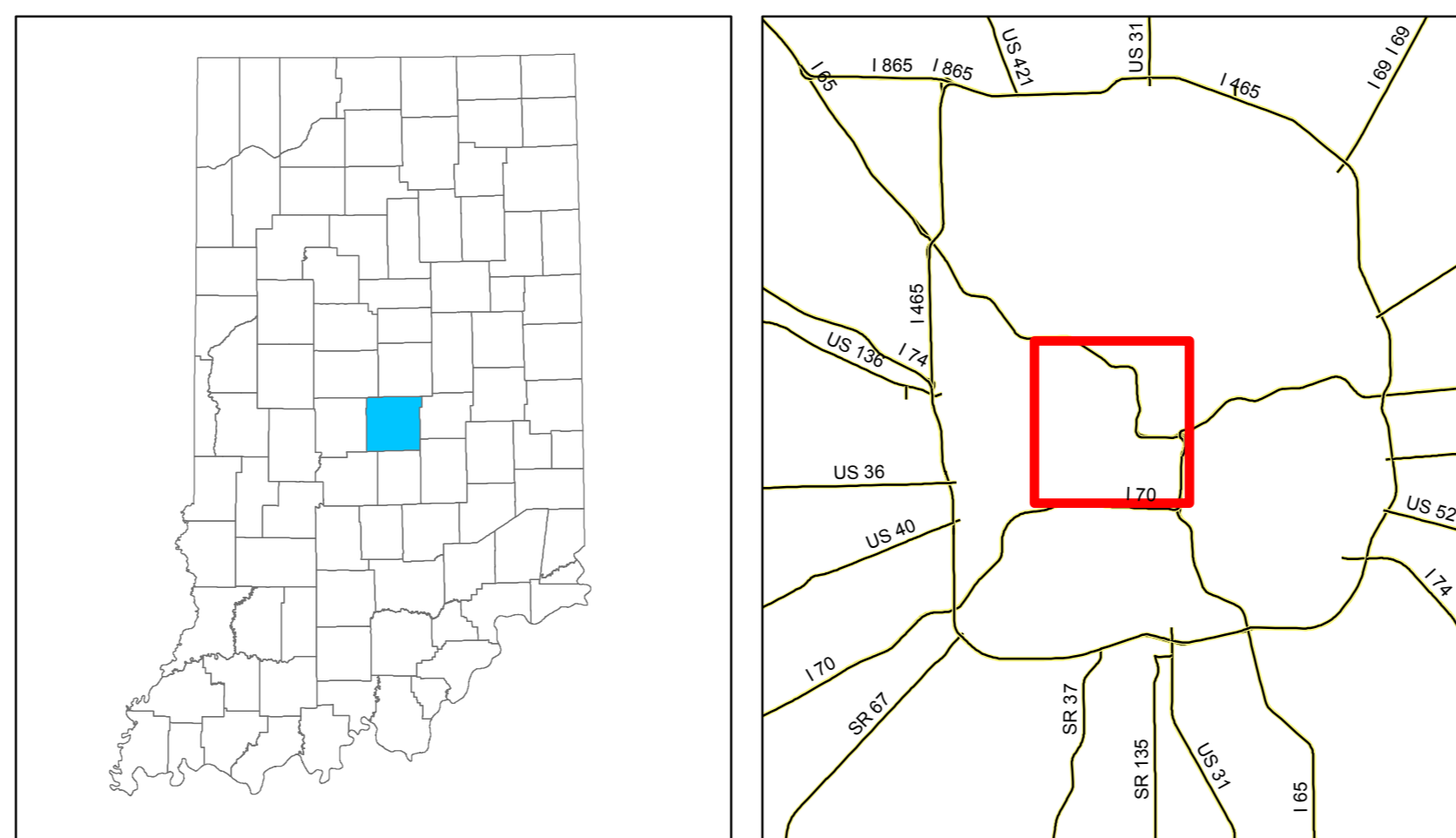
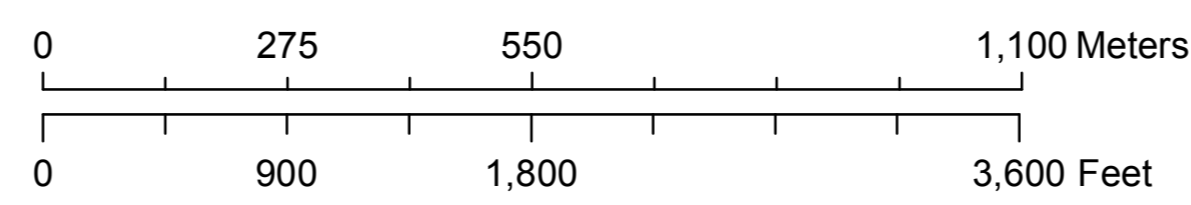

Mapped By:
 Shane Moore, Office of Land Quality
Date: 10/13/2015

Sources:
Non Orthophotography
 Data - Obtained from the State of Indiana Geographical Information Office Library

Document - Potential Sources of Chlorinated Solvents Reference 4 (table on pages 381-385)
 - Well Head Protection Area Reference 60
 - RS 29 Reference 4, pages 71-74
 - Plume created based on results in Reference 4, page 119

Orthophotography - Obtained from Indiana Map Framework Data (www.indianamap.org)

Map Projection: UTM Zone 16 N **Map Datum:** NAD83



- Possible GW Contamination Sources
- PWS Well RS 29
- GroundWater Plume Boundary
- Wellhead 5 Year Delineation
- Wellhead 1 Year Delineation