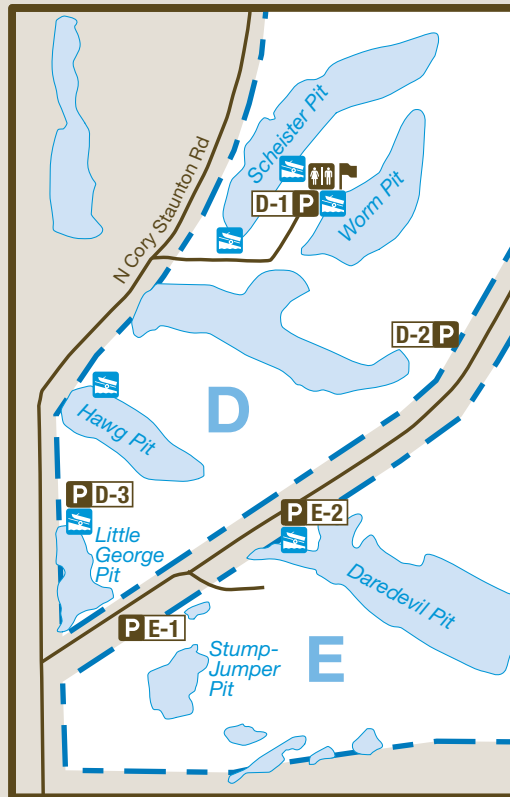


# CHINOOK

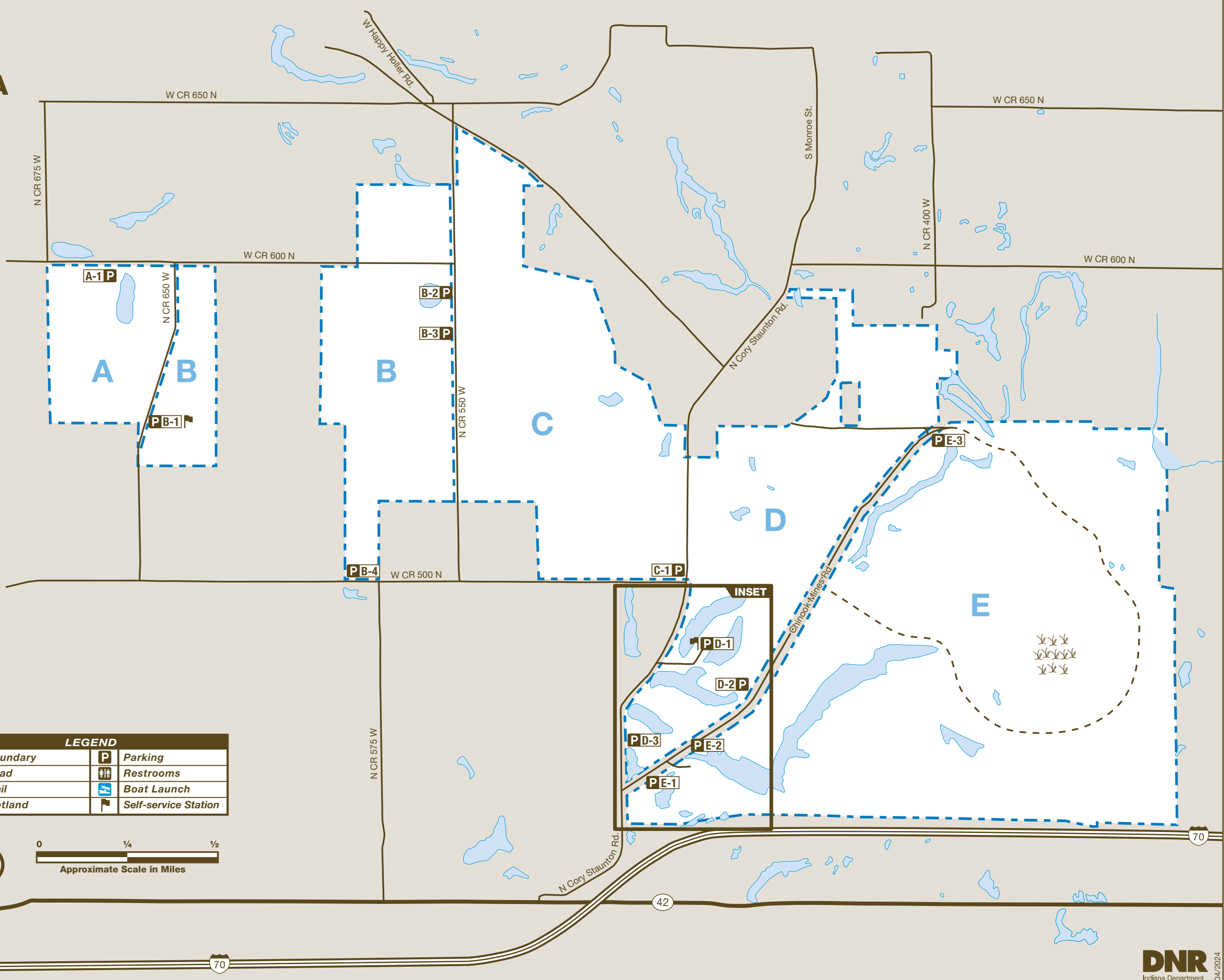
## FISH & WILDLIFE AREA

Managed by Deer Creek FWA  
 N Cory Staunton Rd • Brazil, IN 47834 • 765-653-0453

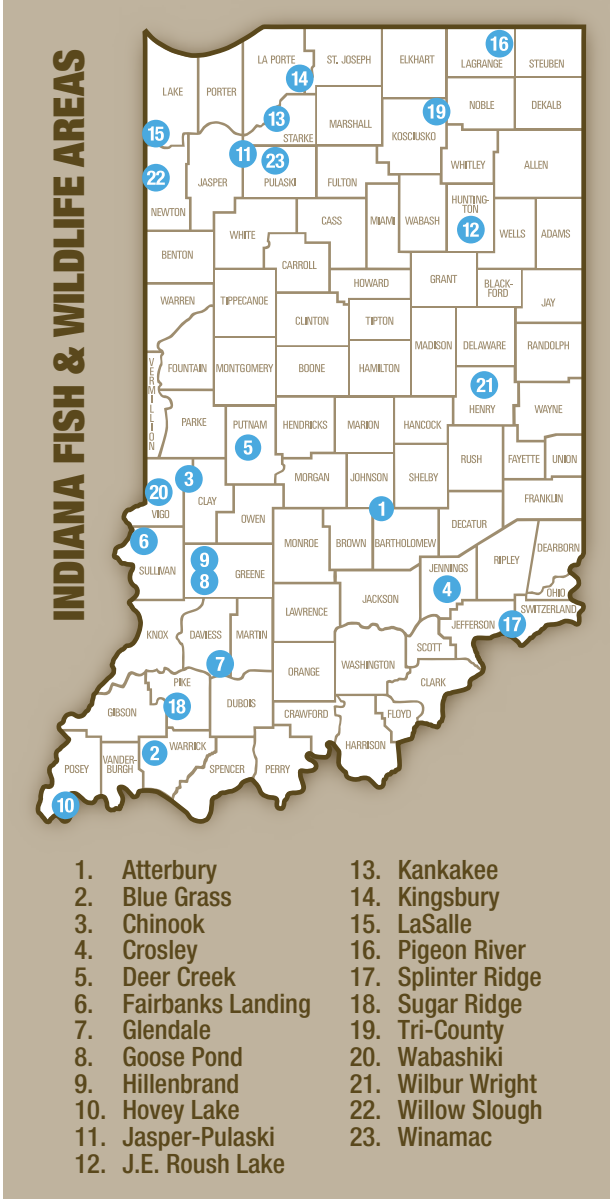
This program receives federal aid in fish and/or wildlife restoration. Under Title VI of the Civil Rights Act of 1964 and Section 504 of the Rehabilitation Act of 1973, the U.S. Department of the Interior prohibits discrimination on the basis of race, color, national origin, age, sex or disability. If you believe you have been discriminated against in any program, activity or facility, or if you desire further information, please write to: Office of Equal Opportunity, U.S. Department of Interior, Washington, DC 20240.



LEGEND			
	Boundary		Parking
	Road		Restrooms
	Trail		Boat Launch
	Wetland		Self-service Station



# WELCOME TO CHINOOK FISH & WILDLIFE AREA



### FUNDING FOR FISH & WILDLIFE

The DNR Division of Fish & Wildlife sells hunting, fishing, and trapping licenses. All revenue is used for managing fish and wildlife resources in Indiana. No license money goes into the state general fund.

The Division also receives money from the federal Sport Fish and Wildlife Restoration programs (sometimes referred to as Dingell-Johnson and Pittman-Robertson funds). The funds are derived from excise taxes levied on sporting arms and ammunition, bows and arrows, fishing equipment and motor boat fuel. The funds are then returned to state fish and wildlife agencies using a formula that in part is based on the number of fishing and hunting license buyers.

### DNR PROPERTIES NEARBY

For a full list/map of all DNR properties visit [on.IN.gov/recguide](http://on.IN.gov/recguide) or [on.IN.gov/recfinder](http://on.IN.gov/recfinder).

#### Shakamak State Park

Hiking, Wildlife Viewing, Interpretive Services, Nature Center, Playground, Historic Features, Fishing, Ice Fishing, Shelter Houses, Swimming Pool, Boating, Camping

#### Cagles Mill-Lieber SRA

Hiking, Wildlife Viewing, Interpretive Services, Nature Center, Playground, Historic Features, Fishing, Ice Fishing, Hunting, Trapping, Shelter Houses, Swimming Lake & Pool, Boating, Water Skiing, Camping

#### Owen-Putnam State Forest

Biking, Mountain Biking, Bridle Trails, Hiking, Wildlife Viewing, Picnic Areas, Playground, Fishing, Hunting, Trapping, Primitive Camping



Please carry out all trash you produce to help keep the property clean and beautiful for all to enjoy!



Your purchase of hunting and fishing equipment and motorboat fuels supports Wildlife & Sport Fish Restoration and boating access facilities.

### FOR MORE INFORMATION

**WRITE:** DNR Division of Fish & Wildlife  
402 W. Washington Street, W273  
Indianapolis, IN 46204

**CALL:** 317-232-4200  
**ONLINE:** [on.IN.gov/DNR](http://on.IN.gov/DNR)

### FOLLOW US

- @INdnr  
@INfishandwildlife
- [youtube.com/idnrvideos](http://youtube.com/idnrvideos)
- @indianadnr  
@infishwildlife
- Indiana Department of Natural Resources
- @INdnrnews  
@INFishWildlife

**OUTDOOR INDIANA** Subscribe to Outdoor Indiana magazine today, Visit [OutdoorIndiana.org](http://OutdoorIndiana.org) or call 317-233-3046.

The programs, services, facilities, and activities of the Indiana Department of Natural Resources are available to everyone. DNR prohibits discrimination on the basis of race, color, national origin, age, sex, or disability. If you believe that you have been discriminated against in any program, activity, or facility as described above, or if you desire further information please write to: Department of Natural Resources, Executive Office, 402 W. Washington Street, W256, Indianapolis, IN 46204, (317) 232-4020.

# CHINOOK

## FISH & WILDLIFE AREA

**CHINOOK FWA**  
N CORY STAUNTON RD  
BRAZIL, IN 47834

(765) 653-0453

[ON.IN.GOV/CHINOOKFWA](http://ON.IN.GOV/CHINOOKFWA)

[CHINOOKFWA@DNR.IN.GOV](mailto:CHINOOKFWA@DNR.IN.GOV)  
(Managed by Deer Creek FWA)

# on.IN.gov/wildlife

### RULES & REGULATIONS

In addition to state fish and wildlife laws, this property is governed by posted regulations affecting the public use of lands and facilities owned, leased or licensed by the DNR.

**POSTED AREAS:** Safety zones and other restricted areas are marked with appropriate signs.

**VIOLATIONS:** Violation of any law, rule or regulation governing this property may cause forfeiture of hunting, fishing or visiting privileges.

**RESPONSIBILITY:** The DNR Division of Fish & Wildlife will not be held responsible for any accidents or deaths occurring from use of these facilities.

**TRAFFIC:** Traffic on public roads through the area is governed by state and county laws. Service roads and trails are restricted to walking except by authorized vehicles. No motorized vehicles, horses or bicycles are permitted beyond county roads.

**COLLECTION PERMIT:** Collection permits are required from the property manager or DNR to collect anything except nuts, berries, and mushrooms.

### CHECK-IN STATION

- You must self check-in for the following activity:
  - Hunting (must have license)
- All hunters are required to sign in and obtain a one-day access permit before entering the field. The one-day access permit card must be completed and returned to a check-in station, drop box or property office.
- All other visitors are encouraged to obtain a miscellaneous one-day access permit before entering the field. The one-day access permit should be kept with you while visiting then completed and returned to a check-in station, drop box, or the office before leaving. Your information helps us identify ways to improve Indiana's FWAs. We appreciate you taking the extra time to fill out the permit. Your feedback and comments are valuable to us.

**NOT PERMITTED:** Camping and swimming is prohibited. No target shooting.

### ACTIVITIES & FACILITIES

- Look for these icons on the map.
  - BOAT LAUNCH:** Designated boat ramps are located in areas D and E. Only electric trolling motors are allowed.
  - FISHING:** Multiple pits with varying depths stock several species including catfish, crappie, bluegill, redear and largemouth bass. Shoreline fishing is allowed.
  - GATHERING:** Gathering berries, mushrooms and nuts is allowed.
  - HUNTING:** Deer, turkey, quail, rabbit, squirrel, dove, woodcock and waterfowl are common. Trapping is by drawing. Call property for regulations.
  - WILDLIFE WATCHING:** Mixed conifer and hardwood stands, as well as native prairie grass planting attracts songbirds, red-tailed hawks, woodpeckers, turkey and deer.

### OUR STORY

Chinook Fish & Wildlife Area is dedicated to providing quality hunting and fishing opportunities while maintaining 2,140 acres, including approximately 200 acres of open water and marshes. It is located north of I-70, off of SR 42, just southwest of Brazil in Clay County.

The area was striped of coal between the 1940s and 1990s. About half the striped area was not reclaimed and is considered "stripper hills" and the other half has been returned to approximate original contour. 454 acres of Chinook were originally leased as a State Fishing Area in 1982. In 1996, the State purchased the original area and are nearly 200 acres of water on Chinook across several pits and other water sources. In 2013, 55.59 acres were purchased and added.

### HELPFUL LINKS

Stay up to date on hunting and fishing information.

**HUNTING**  
WHERE: [on.IN.gov/where2hunt](http://on.IN.gov/where2hunt)  
LEARN: [on.IN.gov/learn2hunt](http://on.IN.gov/learn2hunt)  
GUIDE: [on.IN.gov/huntingguide](http://on.IN.gov/huntingguide)

**FISHING**  
WHERE: [on.IN.gov/where2fish](http://on.IN.gov/where2fish)  
LEARN: [on.IN.gov/learn2fish](http://on.IN.gov/learn2fish)  
GUIDE: [on.IN.gov/fishingguide](http://on.IN.gov/fishingguide)

**LICENSES**  
PURCHASE: [on.IN.gov/inhuntfish](http://on.IN.gov/inhuntfish)  
RECREATION: [on.IN.gov/recfinder](http://on.IN.gov/recfinder)

### HUNTING INFORMATION

- Check-in/out is required at a self-service check station for all hunting. Call property for questions regarding rules and regulations.
- DEER:** allowed every day during deer season and legal hunting hours. Tree stands are allowed. Check website for details.
- SMALL GAME** (squirrel, rabbit, quail, woodcock and dove): allowed during legal hunting hours. Non-toxic shot only while hunting over managed dove fields. Daily bag limit for quail is four. Check website for all details.
- SPRING TURKEY:** allowed every day during the spring turkey season, one-half hour before sunrise until 1:00 p.m. Hunters must be out of the field by 2:00 p.m.
- FALL TURKEY:** allowed every day during the turkey season within legal hunting areas.
- WATERFOWL:** Non-toxic shot only. Grass planting attracts songbirds, red-tailed hawks, woodpeckers, turkey and deer.

### HUNTING INFORMATION

Look for these icons on the map.

- BOAT LAUNCH:** Designated boat ramps are located in areas D and E. Only electric trolling motors are allowed.
- FISHING:** Multiple pits with varying depths stock several species including catfish, crappie, bluegill, redear and largemouth bass. Shoreline fishing is allowed.
- GATHERING:** Gathering berries, mushrooms and nuts is allowed.
- HUNTING:** Deer, turkey, quail, rabbit, squirrel, dove, woodcock and waterfowl are common. Trapping is by drawing. Call property for regulations.
- WILDLIFE WATCHING:** Mixed conifer and hardwood stands, as well as native prairie grass planting attracts songbirds, red-tailed hawks, woodpeckers, turkey and deer.