

1-E

HARRISON COUNTY SURVEYOR CORNER MONUMENT RECOVERY & REFERENCE RECORD

TWNSHP: 5S RANGE: 5E SECTION: #6

CORNER REF. I.D.: 1E
DATE: 08/19/99

MONUMENT INFORMATION

LOCATION: Southwest Corner Section #6

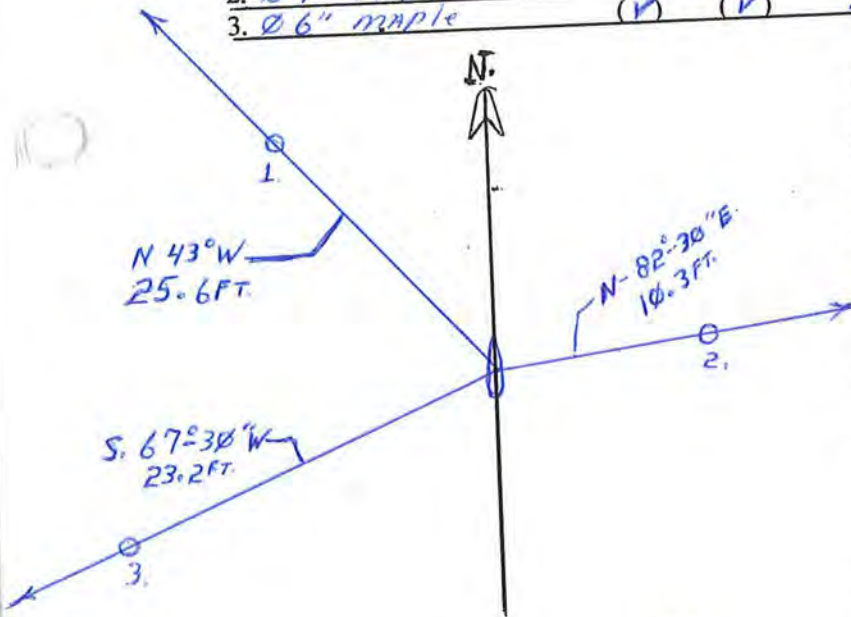
DESCRIPTION: Limestone  0.8 Long x 0.25 wide x 0.5 up

ADDITIONAL DISTINGUISHING CHARACTERISTICS: Placed in line with old east/west fence - also found remnants of old fence running south

SIGN PLACED: YES DATE: 8/19/99

WITNESS MARKERS

TYPE	SIGN	BLAZE	ADDITION DESCRIPTION
1. \emptyset 6" maple	<input checked="" type="checkbox"/>	<input checked="" type="checkbox"/>	Blaze & Nail 12" up EAST Side
2. \emptyset 4" maple	<input checked="" type="checkbox"/>	<input checked="" type="checkbox"/>	BLAZE & NAIL 12" up West Side
3. \emptyset 6" maple	<input checked="" type="checkbox"/>	<input checked="" type="checkbox"/>	BLAZE & NAIL 12" up North Side



	2	3	4	5	6	7	8	9	10	11	12	13	14	15	16	17	18	19	20	21	22	23	24	
A																								
B																								
C																								
D																								
E																								
F																								
G																								
H																								
I																								
J																								
K																								
L																								
M																								
N																								
O																								
P																								
Q																								
R																								
S																								
T																								
U																								
V																								
W																								
X																								
Y																								

RECOVERED BY: Brian Albens
J. R. Eckart
Vic McCauley

DATE: 8/19/99
DATE: 8/19/99
DATE: 8/19/99

REFERENCED BY: J. R. Eckart
Brian Albens

DATE: 8/19/99
DATE: 8/19/99
DATE: / /

RECORDED IN PERPETUATION RECORDS BOOK:
BY: H. Rees

DATE: 3/8/2000

1-E

HARRISON COUNTY SURVEYOR CORNER MONUMENT RECOVERY & REFERENCE RECORD

TWNSHP: 55 RANGE: 5E SECTION: #7

CORNER REF. I.D.: 1E
DATE: 08/19/99

MONUMENT INFORMATION

LOCATION: Northwest Corner Section #7

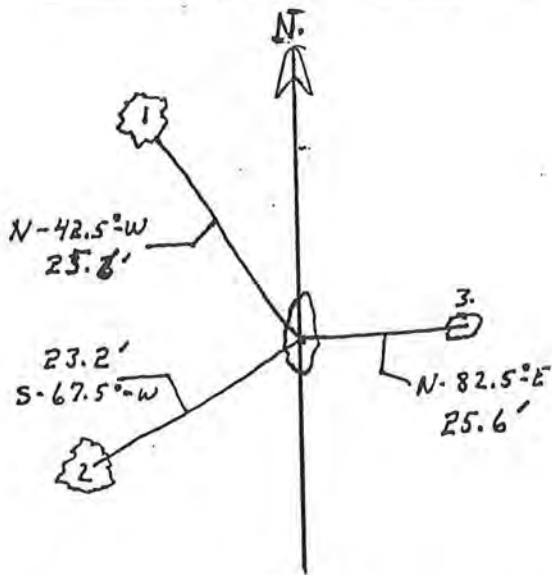
DESCRIPTION: Limestone 0.8' x 0.25' w 0.5' up

ADDITIONAL DISTINGUISHING CHARACTERISTICS: _____

SIGN PLACED: YES DATE: 8/19/99 Yellow Gov. Survey Marker on Green Metal Post

WITNESS MARKERS

	TYPE	SIGN	BLAZE	ADDITION DESCRIPTION
1.	Tree	(✓)	(✓)	Blaze & Nail 12" up.
2.	Tree	(✓)	(✓)	" " " 12" up
3.	Tree	(✓)	(✓)	" " " 12" up



	1	2	3	4	5	6	7	8	9	10	11	12	13	14	15	16	17	18	19	20	21	22	23	24	25
A	1	2	3	4	5	6	7	8	9	10	11	12	13	14	15	16	17	18	19	20	21	22	23	24	25
B	6	5	4	3	2	1																			
C																									
D	7	8	9	10	11	12																			
E																									
F	18	17	16	15	14	13																			
G																									
H	19	20	21	22	23	24																			
I																									
J	30	29	28	27	26	25																			
K																									
L	31	32	33	34	35	36																			
M																									
N																									
O																									
P																									
Q																									
R																									
S																									
T																									
U																									
V																									
W																									
X																									
Y																									

RECOVERED BY: J.R. Echant
Brian Albers

DATE: 8/19/99
DATE: 8/19/99
DATE: / /

REFERENCED BY: J.R. Echant
Brian Albers

DATE: 8/19/99
DATE: 8/19/99
DATE: / /

RECORDED IN PERPETUATION RECORDS BOOK:
BY: H. Russ

DATE: 3/8/2000

1-F


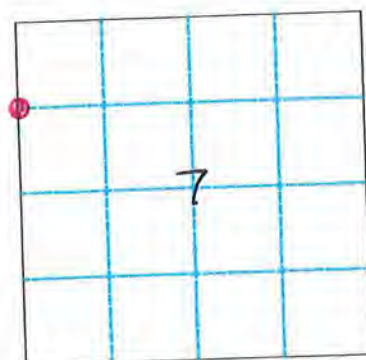
LAND CORNER RECORD
(RECTANGULAR SURVEYS)

Harrison Co. No. F-1

T 5 S R 5 E 2nd Principal Meridian County Harrison State Indiana

North 1/16 Corner to Section 7 in West Line

EXISTING SURVEYS

Original Government Survey		Original Evidence Found																									
Year surveyed <u>1805</u> Original monument <u>Wood Post</u> <small>(wood post, stone, pile of stones, etc.)</small> <hr/> Bearing Trees Species _____ Diameter _____ Bearing _____ Distance _____		Year of search <u>N/A</u> By _____ Monument found _____ <hr/> Original Bearing Trees Found Species _____ Diameter _____ Bearing _____ Distance _____																									
Subsequent Corner Restoration		Evidence of Subsequent Corner Restoration Found																									
Year surveyed _____ By _____ Where filed or recorded _____ Monument _____ <small>(Original, concrete post, iron rod, etc...)</small> <hr/> Bearing Trees, Reference Objects Species _____ Diameter _____ Bearing _____ Distance _____		Year of search <u>2002</u> By <u>VHM</u> Recovered <u>0.1' x 0.5' limestone, 0.2' below ground.</u> <div style="text-align: center;">  </div>																									
<div style="text-align: center;">  </div>		Relation of Evidence to Record Features Along Section Lines Section line to sections _____ Object _____ Record Distance _____ Measured Distance _____																									
		Other Evidence Describe evidence of use and occupation such as roads, fences, clearings, timber cutting lines, plantations, etc... Cite source of testimony, if any. <u>Stone is situated at point of intersection of old track Road, North and East.</u>																									
At time of search: 1. Did you have the record description? Yes <u>X</u> No _____ 2. How was search area located? pacing, chaining, photo, maps, etc. <u>SURVEYING</u> 3. Man hours spent in search <u>N/A</u> 4. Do you think additional search might recover evidence? Yes _____ No <u>X</u> 5. Signature <u>Vit H. M</u>		Perpetuation Record Monument and accessories established. Include brief description of area. <u>Stone is oriented North/South - East/West and sitting upright. Set cap w/mag on South side of stone. Stone left as recovered.</u> <table border="1"> <thead> <tr> <th>B. Oak</th> <th>Hickory</th> <th>W. Oak</th> <th>Carsonite</th> </tr> </thead> <tbody> <tr> <td>22"</td> <td>22"</td> <td>10"</td> <td>Post</td> </tr> <tr> <td>S 3° E</td> <td>N 29° W</td> <td>S 49° E</td> <td>South</td> </tr> <tr> <td>14.3'</td> <td>18.0'</td> <td>21.0'</td> <td>0.5'</td> </tr> <tr> <td colspan="2">W/Classified</td> <td colspan="2">W/Sign</td> </tr> <tr> <td colspan="4">Forest Sign</td> </tr> </tbody> </table>		B. Oak	Hickory	W. Oak	Carsonite	22"	22"	10"	Post	S 3° E	N 29° W	S 49° E	South	14.3'	18.0'	21.0'	0.5'	W/Classified		W/Sign		Forest Sign			
B. Oak	Hickory	W. Oak	Carsonite																								
22"	22"	10"	Post																								
S 3° E	N 29° W	S 49° E	South																								
14.3'	18.0'	21.0'	0.5'																								
W/Classified		W/Sign																									
Forest Sign																											
		Certified corner restoration certificate prepared Yes _____ No _____ Filed in County records at <u>Survey Book 5, Page 278</u> N: 1037915.4 ISPCS, East Zone, 1983 Datum (1998) E: 228253.1 US Survey Foot																									

COUNTY

HARRISON

PRINCIPAL MERIDIAN

2ND

EAST

5 E

RANGE

5 S

TOWNSHIP

2-G

CORNER

2-G

LOCATION	DESCRIPTION OF		DISTANCE FROM CORNER	BEARING FROM CORNER	DATE CHECKED	CHECKED BY	FIELD BOOK	REMARKS
	MONUMENT	REFERENCE						
CW 1/16 Sec. 7	# 5 Rebar	Sugar 6" w/sign	5.1'	N 34 E	6/09	TOB	6/24	Carsonite Post 0.1' East
		16" Twin Sassafrass	16.1'	N 82 E				
		E Edge of cultivation	12.5'	East				

2-G

IN SEC 7, T58, R5E

2W1/4

PROP COR.

SEC 7

LEGAL SURVEY CORNER

6/24

CORNER IS A NO. 5 SPC L5 336
SET FLUSH WITH GROUND SURFACE
IT IS AT SW CORNER OF HEAVY WOODS
WITH LANDS IN CULTIVATION TO WEST

49.5' S of G-2

DENSE WOODS

CULT
(CORN)

O 6" SUG
O - 15" WITH SASS.

LOW
BRUSH

16"

TWIN
SASSAFRASS

SUG

W TRUNK

N 34° E

5.1'

N 82° E

16.1'

ALUM
W/ SUG

CARSONITE

POST

E

0.1'

EAST
EDGE
CULTURE

E

12.5

COUNTY

HARRISON

PRINCIPAL MERIDIAN

2ND

EAST

5 E

RANGE

5 S

TOWNSHIP

3-E

CORNER

3-E

LOCATION	DESCRIPTION OF		DISTANCE FROM CORNER	BEARING FROM CORNER	DATE CHECKED	CHECKED BY	FIELD BOOK	REMARKS
	MONUMENT	REFERENCE						
South 1/4 Corn. Section 7	Mag Nail Over RR Spike	Util. Pole	81.4'	S 15 W	6/09	TOB	6/22	
		Util. Pole	58.8'	S 55 W				
		Culvert	36.5'	S 21 E				

3-E

HARRISON COUNTY SURVEYOR 6/22
CORNER MONUMENT RECOVERY & REFERENCE RECORD

TOWNSHIP: 5 RANGE: 5 SECTION: 7

CORNER REF. LD.: 3-E
DATE: 6/1/09

MONUMENT INFORMATION

LOCALITY: S 1/4 CORNER SEC 7

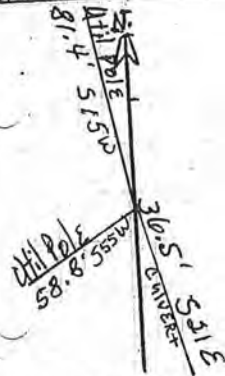
DESCRIPTION: MAG Nail OVER R.R. SPIKE

ADDITIONAL DISTINGUISHING CHARACTERISTICS:

REMOVED OR DESTROYED: () YES DATE: 1/1

WITNESS MARKERS

TYPE	SIGN	BLAZE	ADDITION DESCRIPTION
1. CH. POLE	()	()	81.4' S 15 W
2. CH. POLE	()	()	58.8' S 55 W
3. CULVERT	()	()	36.5' S 21 E



1	2	3	4	5	6	7	8	9	10	11	12	13	14	15	16	17	18	19	20	21	22	23	24
25	26	27	28	29	30	31	32	33	34	35	36	37	38	39	40	41	42	43	44	45	46	47	48
49	50	51	52	53	54	55	56	57	58	59	60	61	62	63	64	65	66	67	68	69	70	71	72
73	74	75	76	77	78	79	80	81	82	83	84	85	86	87	88	89	90	91	92	93	94	95	96
97	98	99	100	101	102	103	104	105	106	107	108	109	110	111	112	113	114	115	116	117	118	119	120

RECOVERED BY: W. McCaskey

DATE: 7/1/08
DATE: / /
DATE: / /

WITNESSED BY: TDB

DATE: 6/1/09
DATE: / /
DATE: / /

RECORDED IN PERPETUATION RECORDS BOOK
Thomas O. Bube

DATE: 7/7/09

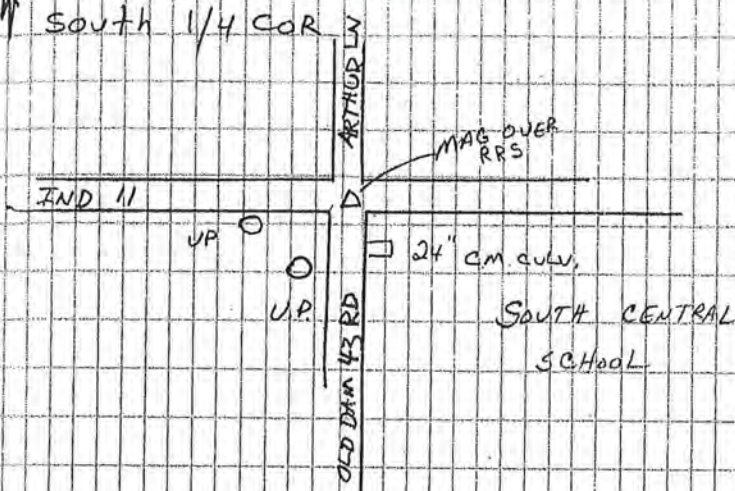
6/27

E-3 3-E 2 July 08

33

SEC 7, T 5 S R 5 E

South 1/4 Cor



U.P. U.P. TOP C.M. CULVERT

S15°W	S55°W	S2°E
81.4'	58.8'	36.5'

W/SIGN

MAGNETIC NAIL E IND HWY 11, AT INTERSECTION
 IND. 11, ARTHUR LANE, AND OLD DAM 43 RD.
 SOUTH CENTRAL SCHOOL IN SE QUADRANT OF
 INTERSECTION.

HARRISON

COUNTY

3-G

CORNER G-3

TOWNSHIP 5 S

RANGE 5 E EAST

2ND

PRINCIPAL MERIDIAN

3-G

LOCATION	DESCRIPTION OF		DISTANCE FROM CORNER	BEARING FROM CORNER	DATE CHECKED	CHECKED BY	FIELD BOOK	REMARKS
	MONUMENT	REFERENCE						
C 1/4 Corn. Sec. 7	Stone	3.4" Pipe	0.5'	N 45 E	2006	TOB GDB	5/70	
		Stone & Car. Post	46' between Stones	South				

3-G

5/10

2-08-05
FOG 150

KM
MKF
MRK

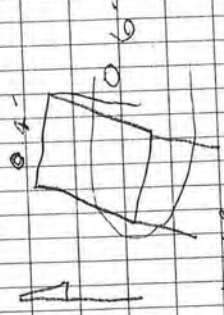
G-3
7-5-S R-5-E
5-7

2/22/05 VLM
C 1/4

LIME STONE



w/ 3/4 PIPE N 45° E 2.5'
+ 0.5' REMAINS OF
CAIRN FROM PREVIOUS
WORK
FIGURE 2 STONE



LIME
STONE IS LEANING
TO NE (TILTED)
TOP IS ABOUT
1/2 INCH OF BASE
SET CARSONITE
ON N-EDGES
OF STONE
MEASURED 46.0'
BETWEEN STONES

(JR)

McRAY

FILE: 020805.DWG

BASE AT TNCSHS = 2M = 220

221 = BUENA = 1 IN MCDOS - H.C.S.V

222 = TN 113

223 = TN 108

224 = TN-602

225 = MAS-6

226 = PK 6 = 42

NOTE: 1-PAGE CAUTION H Y TO BUENA

FILE: MCDOS-10.PLD

X @ 251 = TN

Q @ 250 = STN

3-6

5/90

HARRISON COUNTY SURVEYOR
CORNER MONUMENT RECOVERY & REFERENCE RECORD

TWNSHP. 55 RANGE: 5E SECTION: 7

CORNER REF. ID. G-3
DATE: 2 / 1 / 05

MONUMENT INFORMATION

LOCATION: CENTER 1/4 CORNER SEC 7

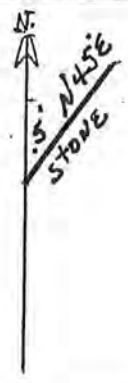
DESCRIPTION: STONE

ADDITIONAL DISTINGUISHING CHARACTERISTICS: _____

SIGN PLACED: () YES DATE: / /

WITNESS MARKERS

TYPE	SIGN	BLAZE	ADDITION DESCRIPTION
1. <u>3/4" PIPE</u>	()	()	<u>0.5' N45° E</u>
2. <u>STONE w/ POST</u>	()	()	<u>46.0'</u>
3. _____	()	()	_____



1	2	3	4	5	6	7	8	9	10	11	12	13	14	15	16	17	18	19	20	21	22	23	24
25	26	27	28	29	30	31	32	33	34	35	36	37	38	39	40	41	42	43	44	45	46	47	48
49	50	51	52	53	54	55	56	57	58	59	60	61	62	63	64	65	66	67	68	69	70	71	72
73	74	75	76	77	78	79	80	81	82	83	84	85	86	87	88	89	90	91	92	93	94	95	96
97	98	99	100	101	102	103	104	105	106	107	108	109	110	111	112	113	114	115	116	117	118	119	120

RECOVERED BY: VM

DATE: 2 / 1 / 05

REFERENCED BY: TDB

DATE: / / 06

RECORDED IN PERPETUATION RECORDS BOOK:
BY: _____

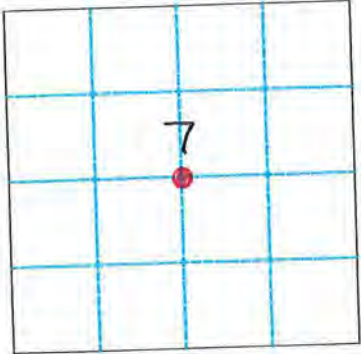
DATE: / /

LAND CORNER RECORD
(RECTANGULAR SURVEYS)

Harrison Co. No. G-3 **3-G**

T 5 S R 4 E 2nd Principal Meridian County Harrison State Indiana

Center 1/4 Corner common to Section 7 and _____

EXISTING SURVEYS													
Original Government Survey	Original Evidence Found												
Year surveyed _____ Original monument _____ <small>(wood post, stone, pile of stones, etc.)</small>	Year of search _____ By _____ Monument found _____												
Bearing Trees	Original Bearing Trees Found												
Species _____ Diameter _____ Bearing _____ Distance _____	Species _____ Diameter _____ Bearing _____ Distance _____												
Subsequent Corner Restoration	Evidence of Subsequent Corner Restoration Found												
Year surveyed _____ By _____ Where filed or recorded _____ Monument _____ <small>(Original, concrete post, iron rod, etc...)</small>	Year of search <u>1994</u> By <u>VHM</u> No evidence recovered.												
Bearing Trees, Reference Objects													
Species _____ Diameter _____ Bearing _____ Distance _____													
	Relation of Evidence to Record Features Along Section Lines												
	Section line to sections _____ Object _____ Record Distance _____ Measured Distance _____												
	Other Evidence												
	Describe evidence of use and occupation such as roads, fences, clearings, timber cutting lines, plantations, etc... Cite source of testimony, if any. <u>Monument is situated 36 feet Northwest of old field road.</u>												
	Perpetuation Record												
	Monument and accessories established. Include brief description of area. <u>Set a #5 by 30" steel pin with cap, flush with ground.</u>												
	<table style="width:100%; border-collapse: collapse;"> <tr> <td style="width: 33%;">W. Oak</td> <td style="width: 33%;">S. Hickory</td> <td style="width: 33%;">Quad Oak</td> </tr> <tr> <td style="text-align: center;">18"</td> <td style="text-align: center;">20"</td> <td></td> </tr> <tr> <td style="text-align: center;">N 74° W</td> <td style="text-align: center;">S 28° W</td> <td style="text-align: center;">S 54° E</td> </tr> <tr> <td style="text-align: center;">24.0'</td> <td style="text-align: center;">29.2'</td> <td style="text-align: center;">79.6'</td> </tr> </table>	W. Oak	S. Hickory	Quad Oak	18"	20"		N 74° W	S 28° W	S 54° E	24.0'	29.2'	79.6'
W. Oak	S. Hickory	Quad Oak											
18"	20"												
N 74° W	S 28° W	S 54° E											
24.0'	29.2'	79.6'											
	Certified corner restoration certificate prepared Yes _____ No _____ Filed in County records at <u>Instrument #201000135</u>												
	N: 1035730.8 ISPCS, East Zone, 1983 Datum (1994) E: 199133.9 US Survey Foot												
At time of search:													
1. Did you have the record description? Yes <u>X</u> No _____													
2. How was search area located? pacing, chaining, photo, maps, etc. <u>SURVEYING</u>													
3. Man hours spent in search <u>N/A</u>													
4. Do you think additional search might recover evidence? Yes _____ No <u>X</u>													
5. Signature <u>Vicki H. M.</u>													

HARRISON

COUNTY

3-H

PRINCIPAL MERIDIAN

2ND

EAST

5 E

RANGE

5 S

TOWNSHIP

3-H

CORNER

LOCATION	DESCRIPTION OF		DISTANCE FROM CORNER	BEARING FROM CORNER	DATE CHECKED	CHECKED BY	FIELD BOOK	REMARKS
	MONUMENT	REFERENCE						
CS 1/16 Corn Sec. 7	3/4" Pipe	Util. Pole Transformer	6.9'	N 88 E	6/09	TOB	6/23	
		Util. Pole	35.8'	N 64 W				
		Mailbox 7615 Arthur Lane	3.3'	S 55 E				

3-H

HARRISON COUNTY SURVEYOR 6/13
CORNER MONUMENT RECOVERY & REFERENCE RECORD

TWNSHP: 5 RANGE: 5 SECTION: 7 CORNER REF. ID: J-H
DATE: 7/1 109

MONUMENT INFORMATION

LOCATION: CS 1/16 CORNER SEC 7

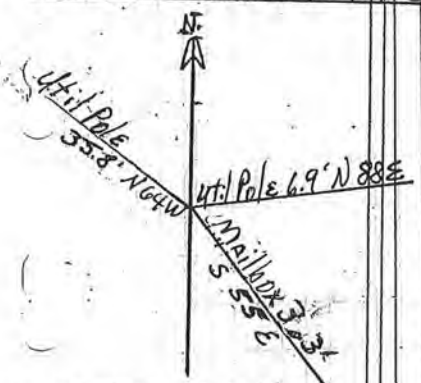
DESCRIPTION: 3/4" PIPE

ADDITIONAL DISTINGUISHING CHARACTERISTICS:

SIGN PLACED: () YES DATE: 1/1

WITNESS MARKERS

TYPE	SIGN	BLAZE	ADDITION DESCRIPTION
1. Util. Pole w/trans.	()	()	6.9' N 88 E
2. Util. Pole	()	()	35.8' N 64 W
3. Mailbox: 7615 Arthur Ln	()	()	3.3' S 55 E



	1	2	3	4	5	6	7	8	9	10	11	12	13	14	15	16	17	18	19	20	21	22	23	24
1																								
2																								
3																								
4																								
5																								
6																								
7																								
8																								
9																								
10																								
11																								
12																								
13																								
14																								
15																								
16																								
17																								
18																								
19																								
20																								
21																								
22																								
23																								
24																								
25																								
26																								
27																								
28																								
29																								
30																								
31																								
32																								
33																								
34																								
35																								
36																								

COVERED BY: J. M. G. Sulev

DATE: 7/1 108
DATE: / /
DATE: / /

WITNESSED BY: TOB

DATE: 6/1 109
DATE: / /
DATE: / /

ORDERED IN PERPETUATION RECORDS BOOK:
Thomas O. Babe

DATE: 7/7 109

3-H

2 July 08

H-3

SEC 17, T5S, R5E

CENTER S 1/16

M. DEATH ICK PRO. U.P.

ARTHR DRG PVMT

ES DRIVE

U.P. W/TRANS

PIPE



U.P.

E. PALMER RD 1/2 CURLE

MAILBOX 7615 ARTHUR DR

U.P. W/
TRANSFORMER
& FENCE WRAP
N 88° E
6.9'
W/HARCO
A SIGN

N 64° W	S 50° W	S 55° E
35.8'	20.3'	3.3'

Found

SURVEY TAPE WRAPPED AROUND PIPE WITH NO "268" GPS ON TAPE. 3/4" PIPE, 3' below ground, AT EDGE OF CRUSHED STONE, TILLABLE LAND SE, NE & NW OF PIPE.

4-H

HARRISON

COUNTY

PRINCIPAL MERIDIAN

2ND

EAST

RANGE 5

TOWNSHIP 5

CORNER 4-H

LOCATION	DESCRIPTION OF		DISTANCE FROM CORNER	BEARING FROM CORNER	DATE CHECKED	CHECKED BY	FIELD BOOK	REMARKS
	MONUMENT	REFERENCE						
N.W. Corner, SE 1/4 Section 7	Stone out of ground marked with metal post	.50" Maple	9.50	N10-53-30E	3-20-90	T.B.	#4 Pg. 17	Sign Placed
		1.40 Beech	42.20	N50-17-45E	3-20-90	T.B.		Sign Placed
		.60' Maple	15.03	S11-31-0E	3-20-90	T.B.		Sign Placed

4-H

DIETZGE
NO. 385-3

4H

STONE 15 0.40 X 0.50 X 1.00
OUT OF GROUND. STONE

Is marked with a metal
post + Sign

N10-53-30E 9.50

Party Chief T. Brown

Head Chain A. Crane

Read Chain V. Behlback

S11-31-0E 15.03

All Trees have a blaze
with a allumium in middle.

All Trees have a witness
sign

3-20-90

0.50" \varnothing maple, nail is on west
side + 1.30 up.

1.40" \varnothing beech, nail is
south side + 1.60 up.

N50-17-45E 42.20

STONE

0.60" \varnothing maple, nail is on west
side + 1.25 up.

N.W. Corner, SE 1/4, SE 1/4
Section 7, T 55, R 5E



5-A

LAND CORNER RECORD
(RECTANGULAR SURVEYS)

Harrison County Surveyor's Reference Index Number: A-5

T 5 S R 5 E 2nd Mer., County Harrison State Indiana

North Section Corner common to Sections 5 and 6

EXISTING SURVEYS	
No Original Government Survey Evidence Recovered See survey recorded as Instrument Number 201102064.	Picture/Sketch No photo available.
Subsequent Corner Restoration	Evidence of Subsequent Corner Restoration Found
Year surveyed _____ By _____ Where filed or recorded _____ Monument _____ <small>(Original, concrete post, iron rod, etc...)</small> Bearing Trees, Reference Objects Species _____ Diameter _____ Bearing _____ Distance _____	Year of search <u>2015</u> By <u>VHM</u> <u>No evidence of existing monument or subsequent survey record. Position established per Standard Instruction.</u>
<div style="border: 1px solid black; padding: 5px; margin-bottom: 10px;"> </div>	<p style="text-align: center;">Perpetuation Record</p> <p>Monument and accessories established. Include brief description of area. <u>Set #5 x 12" steel pin, 0.6' deep, with mag hub in concrete plug over monument in West edge of pavement of Rogers Campground Road.. Corner accessories established.</u> <u>Drill hole in East end of 12" CMP, N 23° 45' E, 60.16'.</u> <u>Flush Hydrant, N 12° 30' W, 89.79', top center nut.</u> <u>Utility Pole (E4-32-P171.1), S 13° 30' W, 115.12', MN +2.0 on East side.</u> <u>West edge Rogers Campground Road, West 2.0'.</u> <u>Northeast corner concrete patio, S 87° 45' W, 83.73'</u></p>
Signature <u>Vants H. M</u> Date: <u>Nov. 27, 2015</u>	N: 1043326.5 E: 233616.5 <u>Nov 30 2015 Haulby K. Christensen</u>

5-E

LAND CORNER RECORD
(RECTANGULAR SURVEYS)

Harrison County Surveyor's Reference Index Number: E-5

T 5 S R 5 E 2nd Mer., County Harrison State Indiana

Section Corner common to Sections 5, 6, 7 and 8

EXISTING SURVEYS	
No Original Government Survey Evidence Recovered	Picture/Sketch
See surveys recorded in Survey Book 3, Page 361, Survey Book 4, Page 758 and Instrument Numbers 200608040 and 201105555.	No Photo Available.
Subsequent Corner Restoration	Evidence of Subsequent Corner Restoration Found
Year surveyed _____ By _____ Where filed or recorded _____ Monument _____ <small>(Original, concrete post, iron rod, etc...)</small> Bearing Trees, Reference Objects Species _____ Diameter _____ Bearing _____ Distance _____	Year of search <u>2015</u> By <u>VHM</u> <u>Recovered masonry nail in concrete plug, 3.0' West of centerline of Deatricks Road.</u>
<div style="border: 1px solid black; padding: 5px; margin-bottom: 10px;"> </div>	<p style="text-align: center;">Perpetuation Record</p> <p>Monument and accessories established. Include brief description of area. <u>Monument left as recovered. Corner accessories established:</u> <u>Northeast corner of Southern bridge abutment, N 10° E, 115.3'.</u> <u>Utility Pole with Harrison County Surveyor's sign, S 6° E, 162.3'.</u> <u>Northwest corner of Southern bridge abutment, N 4° W, 113.3'.</u> <u>Steel sign post with Harrison County Surveyor's sign, projecting 1'±, N 2° W, 94.7'.</u></p> <p>N: 1037931.4 E: 233669.2</p>
Signature <u>V.H.M.</u> Date: <u>11/02/15</u>	

5-F

LAND CORNER RECORD
(RECTANGULAR SURVEYS)


Index No. F.27-5

T 5 S R 5 E County Harrison State Indiana

Centerline State Highway 111 Section Line to Sections 7 & 8

EXISTING SURVEYS

Subsequent Corner Restoration	Evidence of Subsequent Corner Restoration Found
Year surveyed _____ By _____ Where filed or recorded <u>Survey Book 2, Page 93</u> Monument _____ <small>(Original, concrete post, iron rod, etc...)</small>	Year of search <u>2011</u> By <u>VHM</u>
Bearing Trees, Reference Objects Species _____ Diameter _____ Bearing _____ Distance _____	



	1	2	3	4	5	6	7	8	9	10	11	12	13	14	15	16	17	18	19	20	21	22	23	24	25
A																									
B																									
C																									
D																									
E																									
F																									
G																									
H																									
I																									
J																									
K																									
L																									
M																									
N																									
O																									
P																									
Q																									
R																									
S																									
T																									
U																									
V																									
W																									
X																									
Y																									

Other Evidence
Describe evidence of use and occupation such as roads, fences, clearings, timber cutting lines, plantations, etc... Cite source of testimony, If any.

Perpetuation Record
Monument and accessories established. Include brief description of area. Set #5 by 0.8' rebar, 0.6' deep, with mag hub set in conc. plug over monument.

Steel pin w/cap	Steel Pin w/cap	Utility Pole	Utility Pole
W/C-post	W/C-post	S 62° W	N 64° W
North	South	81.17'	88.75'
17.00'	17.00'	W/HCSS	W/HCSS
		MN + 1.0'	MN + 1.0'
		On N side	On N side

Northing: 1004220.69
Easting: 234203.80

RECORDED IN PERPETUATION RECORDS BOOK:
BY: Harold K. Lindner Date: 9-22-11

5. Signature Vicki H. M.
Aug. 08, 2011

CORNER RECORD

PAGE _____

HARRISON COUNTY

5-H

CORNER 5-H TOWNSHIP 5 SOUTH RANGE 5 EAST 2 ND PRINCIPAL MERIDIAN

LOCATION	DESCRIPTION OF		DISTANCE FROM CORNER	BEARING FROM CORNER	DATE CHECKED	CHECKED BY	FIELD BOOK	REMARKS
	MONUMENT	REFERENCE						
N.W. Corner of South Half of the S.W. 1/4 of Section 8	Stone	9" Maple	11.84	N8-0W	10-13-81	M.B.	#1 Pg. 53	Sign Placed
		12" White Oak	26.86	S48-40W	10-13-81	M.B.		Sign Placed
		9" Maple	21.80	S82.5W	10-13-81	M.B.		Sign Placed


DIETZGEN NO. 385-3

5-14

F. S.

10-13-81
P.C. MIX BROWN
H.C. GNEB. SPECK
R.C. TAD BROWN

NW COR OF SOUTH HALF OF
THE S.W. 1/4 OF SEC. 8, T. 55 N. R. 52 E.



9" NAIL - NAIL
18" HOLE GROUND
ON NORTH SIDE

12" WHITE OAK
NAIL 12" HOLE GROUND
IN NORTH SIDE OF TREE

9" NAIL - NAIL
WEST SIDE 18" HOLE GROUND
1" DIA. STEEL PIN
STANDING 6" HOLE GROUND

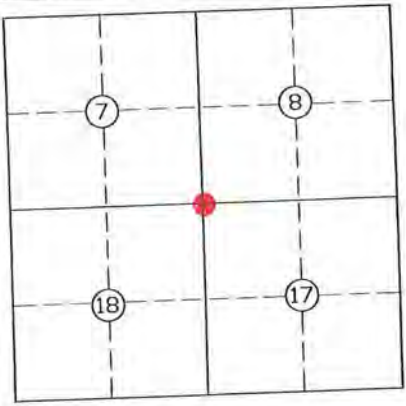
5-I

LAND CORNER RECORD
(RECTANGULAR SURVEYS)

Harrison County No. I-5

T 5 S R 5 E 2nd Mer. , County Harrison State Indiana

Section Corner common to Sections 7, 8, 17 and 18

EXISTING SURVEYS	
No Original Government Survey Evidence Recovered	Picture/Sketch
See survey recorded as Instrument Number 201105555.	N/A
Subsequent Corner Restoration	Evidence of Subsequent Corner Restoration Found
Year surveyed _____ By _____ Where filed or recorded _____ Monument _____ <small>(Original, concrete post, iron rod, etc...)</small> Bearing Trees, Reference Objects Species _____ Diameter _____ Bearing _____ Distance _____	Year of search <u>2014</u> By <u>VHM</u> Recovered railroad spike, 0.2' deep.
	<p style="text-align: center;">Perpetuation Record</p> <p>Monument and accessories established. Include brief description of area. <u>Monument is situated in centerline of State Highway 11 at "T" with Deatrick Road . Corner accessories established:</u></p> <p><u>Utility Pole with underground service drop, N 13° W, 63.31' to mag nail 0.6' up in West side</u></p> <p><u>Utility Pole with teleped, N 45± E, 41.02' to mag nail 1.0' up in West side</u> Traffic</p> <p><u>Sign, N 63° E, 40.12'</u></p> <p><u>Utility Pole, S 30° W, 58.60' to mag nail up in East side.</u></p> <p><u>Southwest corner of Building, N 43° E, 61.2'</u></p> <p>N: 1032640.7 E: 233761.9</p>
Signature <u>Vick H. Me</u> Date: <u>Dec. 08, 2014</u>	<u>Neville K. Kinstner 2014</u>

HARRISON COUNTY

5-M

CORNER 5-M

TOWNSHIP 5 SOUTH RANGE 5 EAST 2 ND PRINCIPAL MERIDIAN

LOCATION	DESCRIPTION OF		DISTANCE FROM CORNER	BEARING FROM CORNER	DATE CHECKED	CHECKED BY	FIELD BOOK	REMARKS
	MONUMENT	REFERENCE						
S.W. Corner Section 17	Stone	9" Double Hickory	32.0	S51-55-30	5-8-82	T.B.	#2 Pg.4	Sign Placed
		18" Hickory	46.92	S79-15-50W	5-8-82	T.B.		Sign Placed
		13" Hickory	53.73	N86-27-40W	5-8-82	T.B.		Sign Placed

↑ N


5-M

Date 5-8-82

P.C. T. Brown
H.C. M. Arnold
R.C. D. Neil

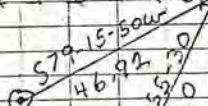
SW Cor. sec 17 T55, R55E

13" Hickory, nail N. side "1.5' up"




Stone is marked with Post & Sign
Stone is .50 x .20 x .60 out of ground
comes to a point

13" Hickory, nail N. side
"1.5' up"



ALL TREES have a blaze with
a line in middle, & marked with
a witness sign

9" Double Hickory, nail on
W. side & northern Tree
"1.00' up"



5-M

LAND CORNER RECORD
(RECTANGULAR SURVEYS)



5-Y

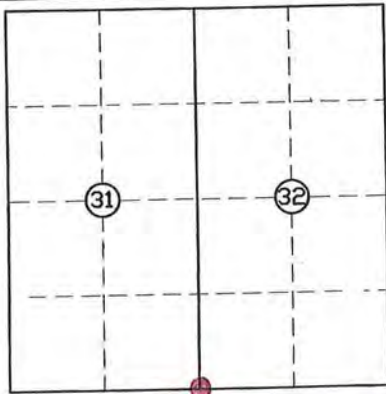
Harrison County Surveyor's Reference Index Number: Y-5

T 5 S R 5 E 2nd Mer., County Harrison State Indiana

South Section Corner to Sections 31 and 32

EXISTING SURVEYS

Picture/Sketch	Picture/Sketch
	
<p>No Original Government Survey Evidence Recovered</p>	<p>Evidence of Subsequent Corner Restoration Found</p>
<p>See surveys in the Harrison County Surveyor's office.</p>	<p>Year of search <u>2016</u> By <u>VHM</u> Recovered #4 steel pin with cap (L.S. 0131), projecting <u>0.8'</u> on steep East facing slope, <u>40'±</u> West of ravine and <u>110'</u> West of woods road, <u>0.2 miles</u> South of end of Lamb Ridge Road.</p>



Signature Vik H.M.
Date: 06/23/2010

Perpetuation Record
Monument and accessories established. Include brief description of area. Monument left as recovered. Set rectangular Harrison County Surveyor's sign 0.5' West. Corner accessories established:
Sugar, 6", North 9.64' with 3 hacks, MN + 2' on West side.
Sugar 18", S 35° W, 16.88' slope, with a triangle Harrison County Surveyor's sign, MN + 0.5' on North side.
Sugar, 12" S 20° E, 19.62', MN + 0.2' in West crown root.

Resource Grade
N: 1011227
E: 234088

G-H

HARRISON COUNTY

G-H


CORNER 6-H TOWNSHIP 5 SOUTH RANGE 5 EAST 2 ND PRINCIPAL MERIDIAN

LOCATION	DESCRIPTION OF		DISTANCE FROM CORNER	BEARING FROM CORNER	DATE CHECKED	CHECKED BY	FIELD BOOK	REMARKS
	MONUMENT	REFERENCE						
N.E. Corner of the S.W. 1/4 of the S.W. 1/4 of Section 8	Stone	4" Gum	19.65	N38-50-E	10-13-81	M.B.	#1 P.C. 52	Sign Placed
		8" Popular	22.33	N44-10-W	10-13-81	M.B.		Sign Placed

G-H

11

DIETZGEN NO. 385-3



HARRISON

COUNTY

7-A

CORNER 7-ATOWNSHIP 5RANGE 5 EAST 2ND

PRINCIPAL MERIDIAN

LOCATION	DESCRIPTION OF		DISTANCE FROM CORNER	BEARING FROM CORNER	DATE CHECKED	CHECKED BY	FIELD BOOK	REMARKS
	MONUMENT	REFERENCE						
NE Cor. NW $\frac{1}{4}$, Section 5	Axle	Hickory	22.90	S74-45-0E	4-10-89	T.B.	#3 Pg61	Sign Placed
		0.5 Oak	16.8	S13-41-0E	4-10-89	T.B.		Sign Placed
		0.6 Maple	22.20	N81-31-0W	4-10-89	T.B.		Sign Placed

7-A

NE. Cor. NWY4
SECT 5, T55, R5E

Party Chief T. Brown
Head Chain R. Crone
Rear Chain A. Clements

0.6 \emptyset maple, nail on North
Side \uparrow 1.6' up, Tree has
a witness sign \odot N81-31-0W
 \downarrow 22.20

574-45-0E, 1.60

\odot Hickory nail on
North side \uparrow 1.8' up
Tree has a witness
sign

22.90

AXLE

All trees have a
BLAZE

513-41-0E
16.8

AXLE is bent \uparrow is marked
with a metal post
sign

\odot 0.5 \emptyset oak, nail on east side
 \uparrow 1.5' up, Tree has a
witness sign.

4-10-89

PAGE 61

7-A

CORNER RECORD

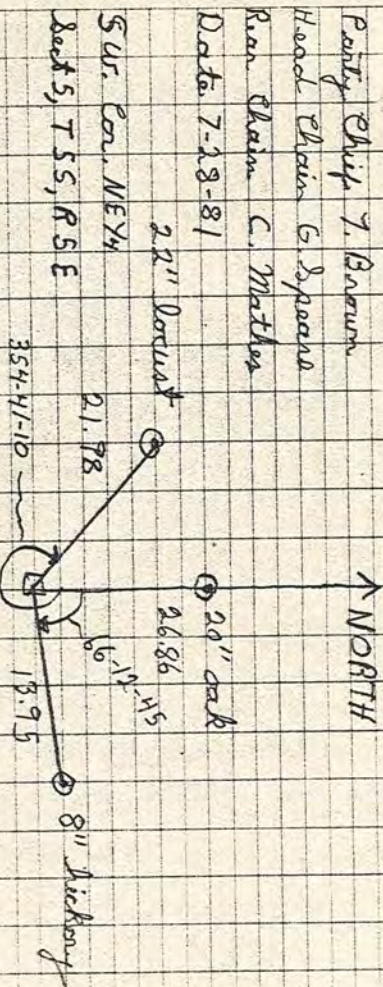
PAGE _____

HARRISON COUNTY

7-C

CORNER 7-c TOWNSHIP 5 SOUTH RANGE 5 EAST 2 ND PRINCIPAL MERIDIAN

LOCATION	DESCRIPTION OF MONUMENT		DISTANCE FROM CORNER	BEARING FROM CORNER	DATE CHECKED	CHECKED BY	FIELD BOOK	REMARKS
	MONUMENT	REFERENCE						
S.W. Corner N.E. 1/4 Section 5	Stone	20" Oak	26.86	North	7-28-81	T.B.	#126.49	Sign Placed
		8" Hickory	13.95	N66-13E	7-28-81	T.B.		Sign Placed
		22" Locust	21.98	N5-19-0W	7-28-81	T.B.		Sign Placed



SUR. CON. MEY
 Beets, TSS, RSE

All trees have a log mark with a P.M. nail in middle of logs.
 All trees have a witness sign and ring 6.00' off of ground.
 Stone is painted red + is marked with a metal post + sign.
 Stone is 15 X 35 X 39 cent of ground, is painted at top.

7-C

1-C

HARRISON COUNTY

7-H

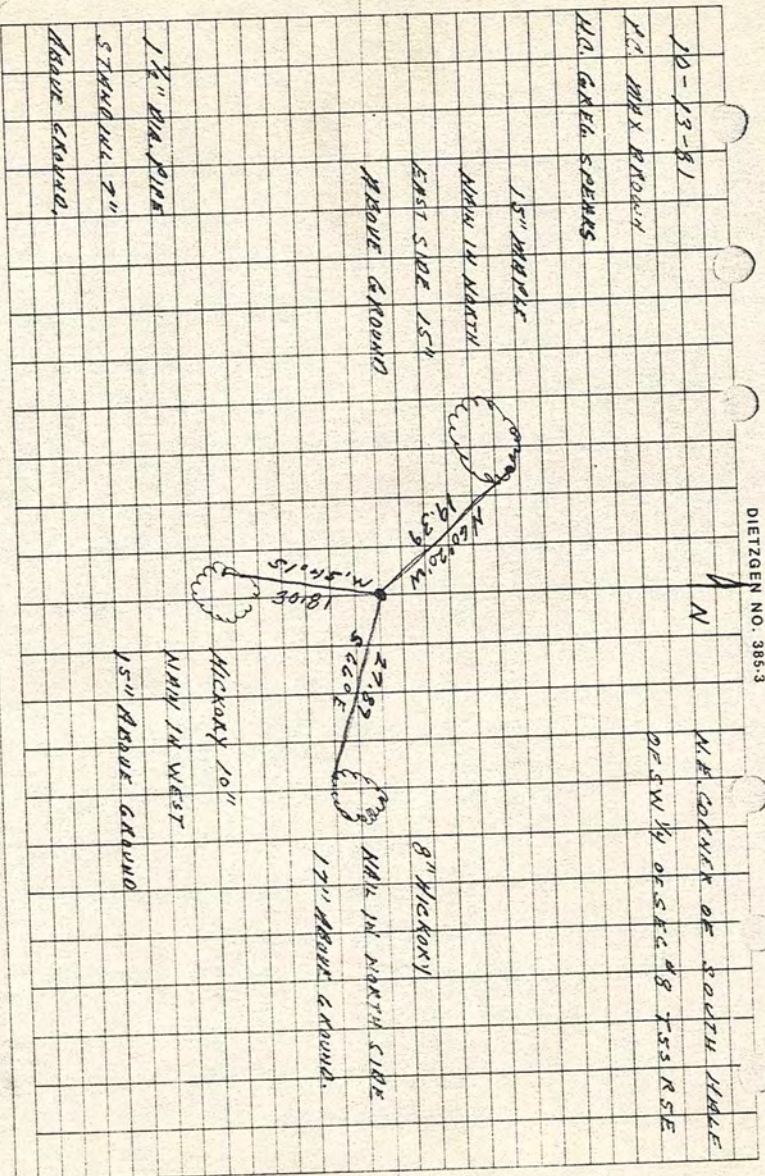
CORNER 7-H TOWNSHIP 5 SOUTH RANGE 5 EAST 2 ND PRINCIPAL MERIDIAN

LOCATION	DESCRIPTION OF MONUMENT		DISTANCE FROM CORNER	BEARING FROM CORNER	DATE CHECKED	CHECKED BY	FIELD BOOK	REMARKS
	MONUMENT	REFERENCE						
N.E. Corner of South Half of S.W. $\frac{1}{4}$ of Section 8	Stone	8" Hickory	27.89	S66-E	10-13-81	M.B.	#126,54	Sign Placed
		10' Hickory	30.81	SL-45-W	10-13-81	M.B.		Sign Placed
		15" Maple	19.39	N60-20-W	10-13-81	M.B.		Sign Placed

7-H

H-7

DIETZGEN NO. 385-3



HARRISON

COUNTY

CORNER 7-K

TOWNSHIP 5

RANGE 5 EAST

2ND

PRINCIPAL MERIDIAN

17-K

LOCATION	DESCRIPTION OF		DISTANCE FROM CORNER	BEARING FROM CORNER	DATE CHECKED	CHECKED BY	FIELD BOOK	REMARKS
	MONUMENT	REFERENCE						
SW. COR NE 1/4 SECT. 17		STONE OUT OF GROUND RR & CO.	#4 REBAR 44.70	North	6-16-93	T.B.	#4 Pg40	

7-K

DIETZGEN NO. 385-3

Party Chief, T. Brown

Head Chain, V. Gehlbach

Rear Chain, R. Mills

Date 6-16-93

STONE IS 0.20 X 0.30

40.40 OUT OF GROUND

SW COR. NE 1/4

SECT 17 T5S, R5E

N

RR & CO. Rd.

44.70'

#4 Rebar

STONE

LAND CORNER RECORD
(RECTANGULAR SURVEYS)

7-8

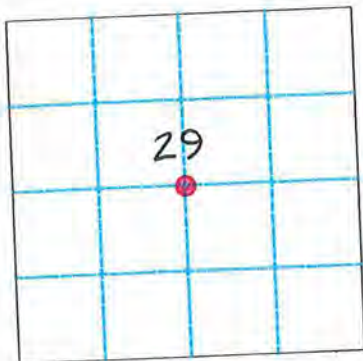
Harrison Co. No. S-7

T 5 S R 5 E 2nd Principal Meridian County Harrison State Indiana

Center 1/4 Corner common to Section 29 and _____

EXISTING SURVEYS

Original Government Survey		Original Evidence Found	
Year surveyed _____ Original monument _____ <small>(wood post, stone, pile of stones, etc.)</small>		Year of search _____ By _____ Monument found _____	
Bearing Trees Species _____ Diameter _____ Bearing _____ Distance _____		Original Bearing Trees Found Species _____ Diameter _____ Bearing _____ Distance _____	
Subsequent Corner Restoration		Evidence of Subsequent Corner Restoration Found	
Year surveyed _____ By _____ Where filed or recorded _____ Monument _____ <small>(Original, concrete post, iron rod, etc...)</small>		Year of search <u>1999</u> By <u>VHM</u> <u>Recovered limestone, projecting 8", with "+" on top</u> <u>and "1/4" scribed on West face with ex. pin 1.0' North.</u>	
Bearing Trees, Reference Objects Species _____ Diameter _____ Bearing _____ Distance _____			



Relation of Evidence to Record Features Along Section Lines

Section line to sections _____
Object _____
Record Distance _____
Measured Distance _____

Other Evidence
Describe evidence of use and occupation such as roads, fences, clearings, timber cutting lines, plantations, etc... Cite source of testimony, if any. _____

Perpetuation Record
Monument and accessories established. Include brief description of area. Stone left as recovered.

R. Oak	Ash	Ash	#2 Pin
26"	15°	15"	
N 71° W	N 37° E	S 9° W	N 0° W
16.4'	21.0'	11.9'	1.0'

- At time of search:
1. Did you have the record description? Yes X No _____
 2. How was search area located?
pacing, chaining, photo, maps, etc. SURVEYING
 3. Man hours spent in search N/A
 4. Do you think additional search might recover evidence? Yes _____
No X

Certified corner restoration certificate prepared Yes _____ No _____
Filed in County records at Instrument Number 99018892

N: 1019182.9 ISPCS, East Zone, 1983 Datum (1999)
E: 236671.5 US Survey Foot

5. Signature Vick H. Mc

LAND CORNER RECORD
(RECTANGULAR SURVEYS)

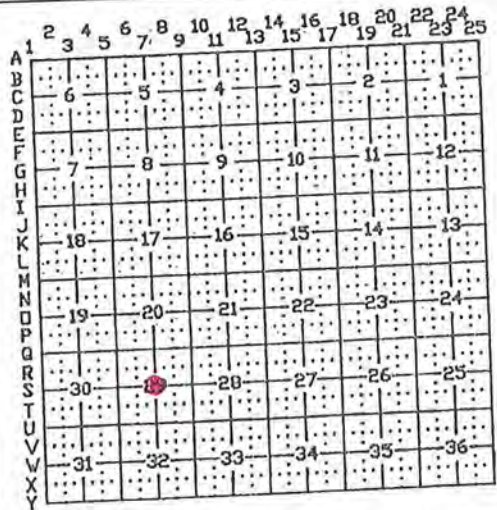
Index No. S-7

T 5 S R 5 E County Harrison State Indiana

Center Quarter Corner to Section 29

EXISTING SURVEYS

Subsequent Corner Restoration	Evidence of Subsequent Corner Restoration Found
Year surveyed _____ By _____ Where filed or recorded _____ Monument _____ <small>(Original, concrete post, iron rod, etc...)</small> Bearing Trees, Reference Objects Species _____ Diameter _____ Bearing _____ Distance _____	Year of search <u>1998</u> By <u>VHM, MKF, KM</u> Recovered 2" by 10" limestone, projecting 8" above ground surface w/"+" cut on the top and "1/4" on the West face. See survey recorded as Instr. #99018892
Year of search _____ By _____ Bearing Trees, Reference Objects	Year of search _____ By _____ Bearing Trees, Reference Objects



Other Evidence
 Describe evidence of use and occupation such as roads, fences, clearings, timber cutting lines, plantations, etc... Cite source of testimony, if any.

Perpetuation Record
 Monument and accessories established. Include brief description of area. Left stone as recovered.

R. Oak	Ash	Ash	#2 Pin
26"	15"	15"	
N 71° W	N 37° E	S 9° W	N 0° W
16.4'	21.0'	11.9'	1.0'

Northing: 1019182.92
 Easting: 236671.54

RECORDED IN PERPETUATION RECORDS BOOK:
 BY: [Signature] Date: 8-22-11

5. Signature [Signature]
Aug. 08, 2011

CORNER RECORD

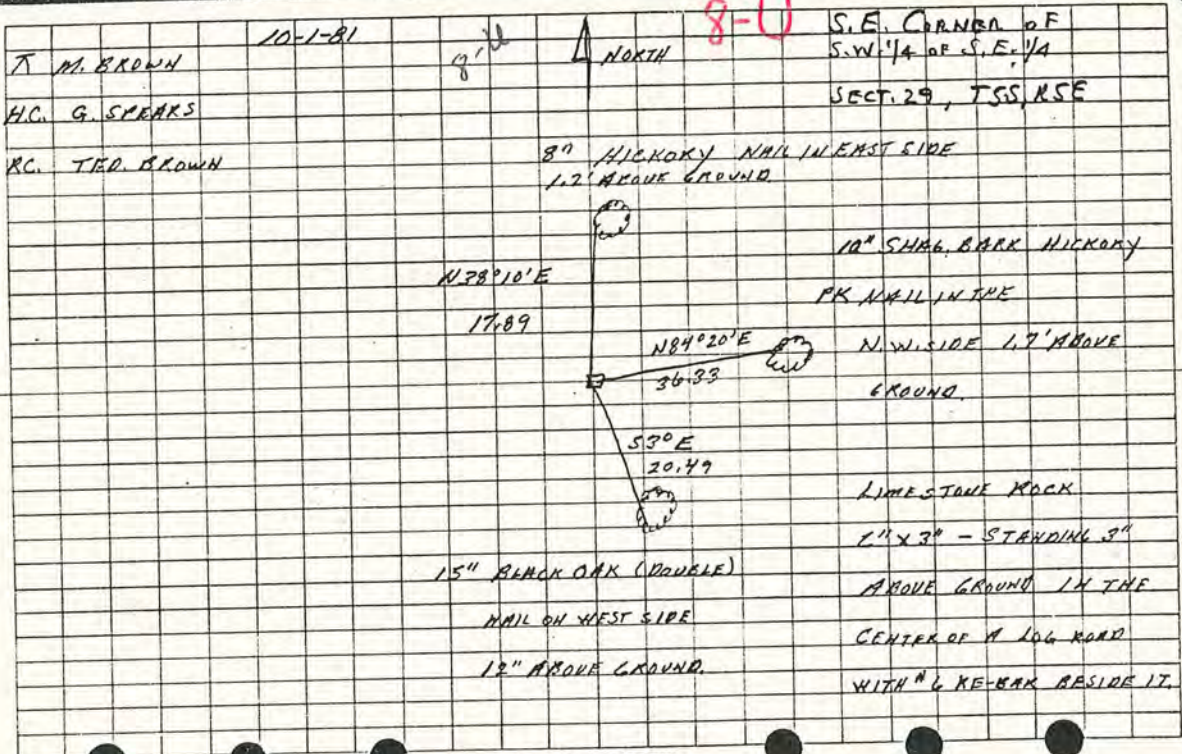
PAGE _____

HARRISON COUNTY

8-U

CORNER 8-U TOWNSHIP 5 SOUTH RANGE 5 EAST 2 ND PRINCIPAL MERIDIAN

LOCATION	DESCRIPTION OF		DISTANCE FROM CORNER	BEARING FROM CORNER	DATE CHECKED	CHECKED BY	FIELD BOOK	REMARKS
	MONUMENT	REFERENCE						
S.E. Corner of S.W. $\frac{1}{4}$ of S.E. $\frac{1}{4}$ Section 29	Stone	8" Hickory	17.89	N38-10E	10-1-81	M.B.	#/Pg. 64	Sign Placed
		10" Shag Bark Hickory	36.33	N84-20E	10-1-81	M.B.		Sign Placed
		15" Black Oak (Double)	20.49	S3-0E	10-1-81	M.B.		Sign Placed



8-U

T. M. BROWN
H.C. G. SPEARS
R.C. TED. BROWN

10-1-81

9'

NORTH

S.E. CORNER OF
S.W. 1/4 OF S.E. 1/4
SECT. 29, T55, R5E

8" HICKORY NAIL IN EAST SIDE
1.2' ABOVE GROUND

10" SHAG BARK HICKORY
PK NAIL IN THE

N38°10'E
17.89

N.W. SIDE 1.7' ABOVE
GROUND.

N84°20'E
36.33

LIMESTONE ROCK
1" x 3" - STANDING 3"

S3°E
20.49

15" BLACK OAK (DOUBLE)
NAIL ON WEST SIDE
1.2' ABOVE GROUND.

ABOVE GROUND IN THE
CENTER OF A LOG ROAD
WITH #6 KE-NAIL BESIDE IT.

9-E

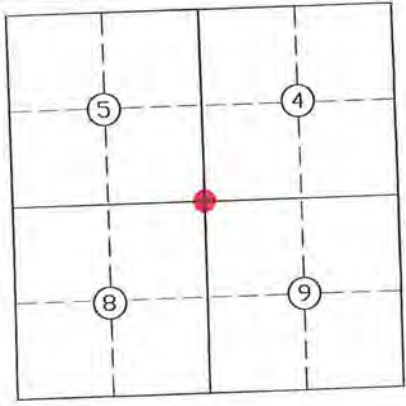
LAND CORNER RECORD
(RECTANGULAR SURVEYS)

Harrison County No. E-9

T 5 S R 5 E 2nd Mer. , County Harrison State Indiana

Section Corner common to Sections 4, 5, 8 and 9

EXISTING SURVEYS

No Original Government Survey Evidence Recovered	Picture/Sketch N/A
Subsequent Corner Restoration Year surveyed _____ By _____ Where filed or recorded _____ Monument _____ <small>(Original, concrete post, iron rod, etc...)</small> Bearing Trees, Reference Objects Species _____ Diameter _____ Bearing _____ Distance _____	Evidence of Subsequent Corner Restoration Found Year of Search <u>2014</u> by <u>VHM</u> Recovered magnetic masonry nail.
 Signature <u>Vit H.M.</u> Date: <u>Dec. 08, 2014</u> <u>Handy K. Kristian 2014</u>	Perpetuation Record Monument and accessories established. Include brief description of area. <u>Monument is situated 8 feet South of centerline of DePauw Church Road and 2.5 feet East of centerline of Highway 11. Corner accessories established:</u> <u>Southeast Corner of stone headwall, N 22° E, 51.0'.</u> <u>Utility Pole, S 55° E, 40.7'.</u> <u>Utility Pole w/Harrison County Surveyor's sign, S 75° W, 37.6'.</u> N: 1037893.6 E: 239042.6

9-I

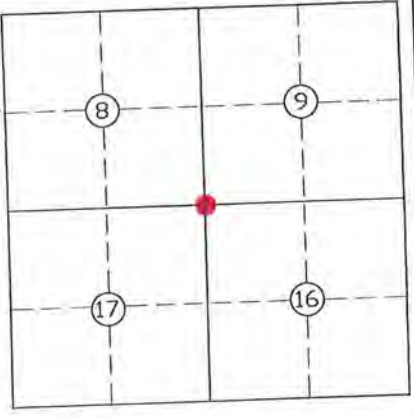
LAND CORNER RECORD
(RECTANGULAR SURVEYS)

Harrison County No. I-9

T 5 S R 5 E 2nd Mer. , County Harrison State Indiana

Section Corner common to Sections 8, 9, 16 and 17

EXISTING SURVEYS

No Original Government Survey Evidence Recovered	Picture/Sketch
See survey recorded as Instrument Number 200905082.	N/A
Subsequent Corner Restoration	Evidence of Subsequent Corner Restoration Found
Year surveyed _____ By _____ Where filed or recorded _____ Monument _____ <small>(Original, concrete post, iron rod, etc...)</small> Bearing Trees, Reference Objects Species _____ Diameter _____ Bearing _____ Distance _____	Year of search <u>2014</u> By <u>VHM</u> <u>Magnetic masonry nail over railroad spike.</u>
 <p>Signature <u>Vick H. M.</u> Date: <u>10/08/2014</u></p>	<p style="text-align: center;">Perpetuation Record</p> <p>Monument and accessories established. Include brief description of area. <u>Monument is situated in centerline of Rosewood Road . Corner accessories established:</u> <u>Centerline of drive extended #7990, North, 32.0'</u> <u>White Pine, 24", N 81° E, 56.5'</u> <u>Utility Pole, S 71° E, 36.1', with Harrison County Surveyor's sign.</u></p> <p>N: 1032544.1 E: 239108.9</p> <p style="text-align: right;"><u>Harold G. Kline</u> 2014</p>

9-Q

LAND CORNER RECORD
(RECTANGULAR SURVEYS)

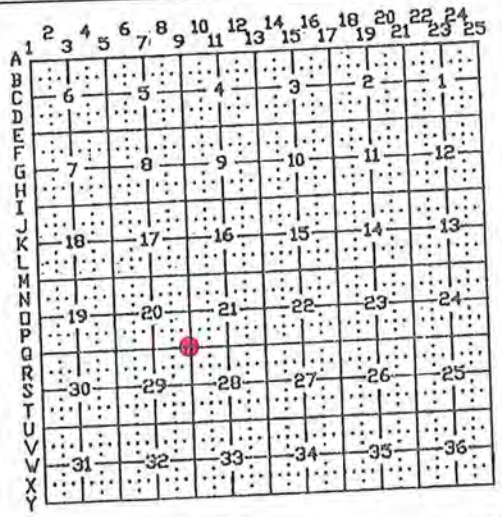
Index No. Q-9

T 5 S R 5 E County Harrison State Indiana

Section Corner Common to Sections 20, 21, 28 and 29

EXISTING SURVEYS

Subsequent Corner Restoration	Evidence of Subsequent Corner Restoration Found
Year surveyed _____ By _____ Where filed or recorded _____ Monument _____ <small>(Original, concrete post, iron rod, etc...)</small> Bearing Trees, Reference Objects Species _____ Diameter _____ Bearing _____ Distance _____	Year of search <u>2010</u> By <u>VHM, RCW</u>
Year of search _____ By _____ Bearing Trees, Reference Objects	Year of search _____ By _____ Bearing Trees, Reference Objects



Other Evidence
 Describe evidence of use and occupation such as roads, fences, clearings, timber cutting lines, plantations, etc... Cite source of testimony, If any.

Perpetuation Record
 Monument and accessories established. Include brief description of area. Set a #5 by 30" rebar w/cap, flush with ground, Placed a carin of rocks around the monument.

Ash	Sugar	R. Oak
10"	5"	5"
N 9° E	N 40° W	S 31° W
23.7'	7.5'	17.0'

Northing: 1021819.53
 Easting: 239278.57

5. Signature Vick H. M
Aug. 08, 2011

RECORDED IN PERPETUATION RECORDS BOOK:
 BY: Hazel M. Hunter Date: 8-22-11

9-Q

LAND CORNER RECORD
(RECTANGULAR SURVEYS)

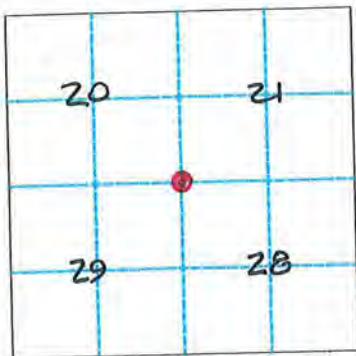
Harrison Co. No. Q-9

T 5 S R 5 E 2nd Principal Meridian County Harrison State Indiana

Section Corner common to Sections 20 and 21, 28 and 29

EXISTING SURVEYS

Original Government Survey	Original Evidence Found
Year surveyed <u>1805</u> Original monument <u>Wood Post</u> <small>(wood post, stone, pile of stones, etc.)</small> <hr/> Bearing Trees Species _____ Diameter _____ Bearing _____ Distance _____	Year of search <u>N/A</u> By _____ Monument found _____ <hr/> Original Bearing Trees Found Species _____ Diameter _____ Bearing _____ Distance _____
Subsequent Corner Restoration	Evidence of Subsequent Corner Restoration Found
Year surveyed <u>N/A</u> By _____ Where filed or recorded _____ Monument _____ <small>(Original, concrete post, iron rod, etc...)</small> <hr/> Bearing Trees, Reference Objects Species _____ Diameter _____ Bearing _____ Distance _____	Year of search <u>1998</u> By <u>VHM</u> No evidence recovered.



Relation of Evidence to Record Features Along Section Lines

Section line to sections _____

Object _____

Record Distance _____

Measured Distance _____

Other Evidence

Describe evidence of use and occupation such as roads, fences, clearings, timber cutting lines, plantations, etc... Cite source of testimony, if any. _____

Perpetuation Record

Monument and accessories established. Include brief description of area. Set a #5 by 30" steel pin with cap, flush with ground. Placed a cairn of rocks around the monument.

Ash	Sugar	R. Oak
10"	5"	5"
S 9° W	S 40° E	N 31° E
23.7'	7.5'	17.0'

Certified corner restoration certificate prepared Yes _____ No _____

Filed in County records at Survey Book 4, Page 305

N: 1082066.3 ISPCS, East Zone, 1983 Datum (1999)
 E: 174390.9 US Survey Foot

- At time of search:
1. Did you have the record description? Yes X No _____
 2. How was search area located?
pacing, chaining, photo, maps, etc. SURVEYING
 3. Man hours spent in search N/A
 4. Do you think additional search might recover evidence? Yes _____
No X

5. Signature V. H. M.

9-8

LAND CORNER RECORD
(RECTANGULAR SURVEYS)


Index No. S-9

T 5 S R 5 E County Harrison State Indiana

Quarter Corner Common to Sections 28 and 29

EXISTING SURVEYS

Subsequent Corner Restoration	Evidence of Subsequent Corner Restoration Found
Year surveyed _____ By _____ Where filed or recorded Instr. #99018892 Monument _____ <small>(Original, concrete post, iron rod, etc...)</small> Bearing Trees, Reference Objects Species _____ Diameter _____ Bearing _____ Distance _____	Year of search 1998 By VHM, MKF, KM
Year of search _____ By _____ Bearing Trees, Reference Objects 	Year of search _____ By _____ Bearing Trees, Reference Objects



Other Evidence
 Describe evidence of use and occupation such as roads, fences, clearings, timber cutting lines, plantations, etc... Cite source of testimony, if any.

Perpetuation Record
 Monument and accessories established. Include brief description of area. Set a #5 by 30" rebar w/cap. set to refusal at 0.5' above ground. Placed a cairn of rocks around the monument.

	W. Oak	Ash	Sugar
1 1/2" Pipe	9"	10"	15"
Projecting 2.5'	S 64° W	S 16° W	N 74° E
N 88° W	7.0'	18.5'	21.7'
67.4'			

Northing: 1019176.12
 Easting: 239328.41

RECORDED IN PERPETUATION RECORDS BOOK:
 BY: *[Signature]* Date: 8-22-11

5. Signature *Vicki H. M...*
 Aug 08, 2011

9-5

LAND CORNER RECORD
(RECTANGULAR SURVEYS)

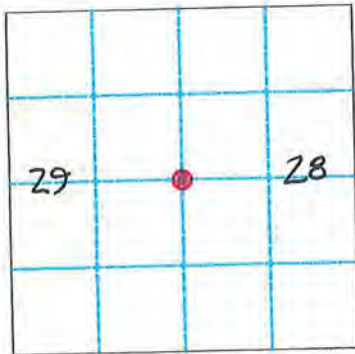
Harrison Co. No. S-9

T 5 S R 5 E 2nd Principal Meridian County Harrison State Indiana

Quarter Corner common to Sections 28 and 29

EXISTING SURVEYS

Original Government Survey	Original Evidence Found
Year surveyed <u>1805</u> Original monument <u>Wood Post</u> <small>(wood post, stone, pile of stones, etc.)</small> <hr/> Bearing Trees Species _____ Diameter _____ Bearing _____ Distance _____	Year of search <u>N/A</u> By _____ Monument found _____ <hr/> Original Bearing Trees Found Species _____ Diameter _____ Bearing _____ Distance _____
Subsequent Corner Restoration	Evidence of Subsequent Corner Restoration Found
Year surveyed _____ By _____ Where filed or recorded _____ Monument _____ <small>(Original, concrete post, iron rod, etc...)</small> <hr/> Bearing Trees, Reference Objects Species _____ Diameter _____ Bearing _____ Distance _____	Year of search <u>1998</u> By <u>VHM</u> <u>No evidence recovered.</u>



Relation of Evidence to Record Features Along Section Lines
 Section line to sections _____
 Object _____
 Record Distance _____
 Measured Distance _____

Other Evidence
 Describe evidence of use and occupation such as roads, fences, clearings, timber cutting lines, plantations, etc... Cite source of testimony, if any. _____

Perpetuation Record
 Monument and accessories established. Include brief description of area. Set to refusal a #5 by 30" steel pin with cap, 0.5' above ground. Placed a cairn of rocks around the monument.

Ash	W. Oak	1/4" Pipe
10"	9"	Projecting 2.5'
S 16° W	S 64° W	N 88° W
18.5'	7.0'	67.4'

- At time of search:
1. Did you have the record description? Yes X No _____
 2. How was search area located?
pacing, chaining, photo, maps, etc. SURVEYING
 3. Man hours spent in search N/A
 4. Do you think additional search might recover evidence? Yes _____
No X
 5. Signature Vick H. M...

Certified corner restoration certificate prepared Yes _____ No _____
 Filed in county records at Instrument Number 99018892

N: 1019176.1 ISPCS, East Zone, 1983 Datum (1998)
 E: 239328.4 US Survey Foot

HARRISON COUNTY

CORNER 9-U

TOWNSHIP 5 SOUTH

RANGE 5 EAST 2 ND PRINCIPAL MERIDIAN

9-U

LOCATION	DESCRIPTION OF		DISTANCE FROM CORNER	BEARING FROM CORNER	DATE CHECKED	CHECKED BY	FIELD BOOK	REMARKS
	MONUMENT	REFERENCE						
S.E. Corner Sec. 29	Stone	36" Double Oak	26.45	North	4-1-85	T.B.	#3 Pg.9	Sign Placd
		6" Ash	8.50	East	4-1-85	T.B.		Sign Placd
		13" Maple	32.85	N48-36-0W	4-1-85	T.B.		Sign Placd

9-U
DIETZGEN NO. 385-3

U-9

Stewart
Party Chief T. Brown
Head Chain A. Clements
Rear Chain M. Riley
1.10 @ maple, nail on South side
+ 1.30 up.
32.85
N 48-36-00
Store is 2.0 x 1.00 x 1.50 out of
ground. Store comes to a point &
has X in Top. Store is marked
with a #6 Rebar & a metal post &
sign.
5 54-11-0E
8.50
1.50 @ ash, nail on east side &
1.25 up.

All Trees have a blaze
with aluminum in
middle. All Trees have
a witness sign.

Date 4-1-85

S.E. Corner Sect. # 29

T55, R5E

9-4

LAND CORNER RECORD
(RECTANGULAR SURVEYS)

Harrison County Surveyor's Reference Index Number: Y-9

T 5 S R 5 E 2nd Mer., County Harrison State Indiana

North Section Corner common to Sections 4 and 5

EXISTING SURVEYS

No Original Government Survey Evidence Recovered

Picture/Sketch

See surveys recorded as Instrument Numbers
201102064, 201206844 and 201206850.



Subsequent Corner Restoration

Evidence of Subsequent Corner Restoration Found

Year surveyed _____ By _____
Where filed or recorded _____
Monument _____
(Original, concrete post, iron rod, etc...)

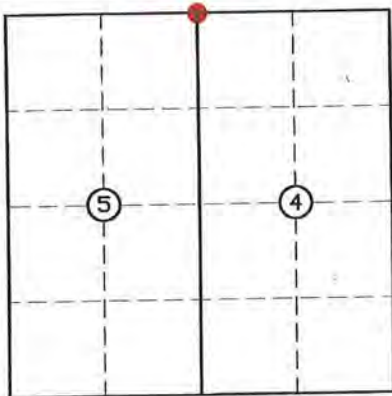
Year of search 2015 By VHM
Recovered limestone, 0.8' x 0.2', flush with ground,
Stone is in a yard 7.3' South of fence on a slope.

Bearing Trees, Reference Objects

Species _____
Diameter _____
Bearing _____
Distance _____

Perpetuation Record

Monument and accessories established. Include brief description of
area. Monument left as recovered. Corner accessories established:
Cedar 5", N 37° E, 8.56' (slope), MN + 1.0' is Southeast side.
Post 4", N 79° W, 39.47', Old MN +0.6' in South side.
Carsonite post in fence, N 6° E, 7.6'.



N: 1043370.0
E: 238977.3

Signature Victor M C 24/104

Date: Nov-27-2015

See signed copy by 1th.

Nov. 30 2015 Harold K. Kline

COUNTY

HARRISON

RANGE 5 EAST 2 ND PRINCIPAL MERIDIAN

TOWNSHIP 5 SOUTH

10-I

CORNER 10-I

LOCATION	DESCRIPTION OF		DISTANCE FROM CORNER	BEARING FROM CORNER	DATE CHECKED	CHECKED BY	FIELD BOOK	REMARKS
	MONUMENT	REFERENCE						
S.E. Corner S.W. $\frac{1}{4}$ S.W. $\frac{1}{4}$ Section 9	Stone	28" Oak	12.65	West	5-14-84	T.B.	#2 Pg. 52	Sign Placed
		7" Beech	17.58	S52-29-30W	5-14-84	T.B.		Sign Placed
		18" Beech	11.13	S54-49-30W	5-14-84	T.B.		Sign Placed

10-I

DIETZGEN NO. 385-3

All Trees have a blaze with
a aluminum nail in middle-

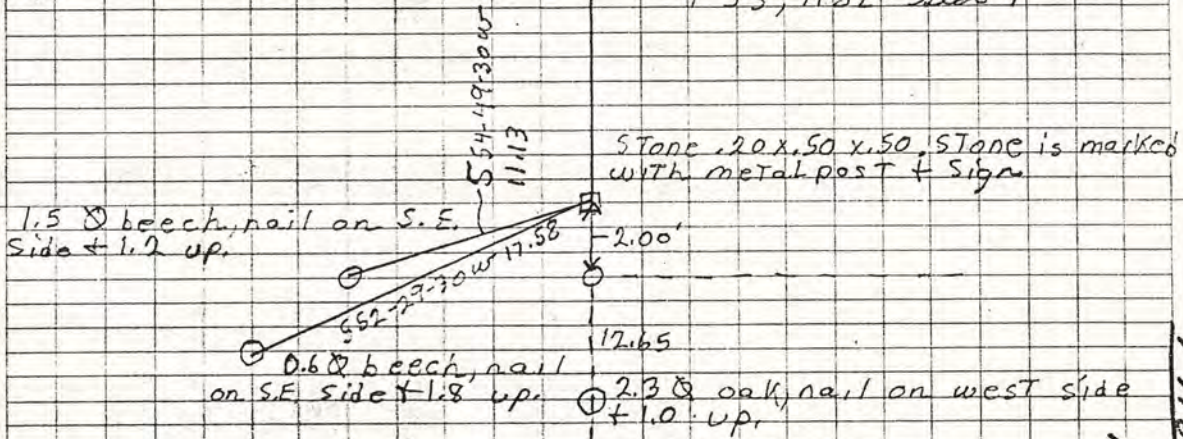
All Trees have a witness
Sign.

▲ NORTH

Date 5-14-89

SE cor. SW 1/4, SW 1/4

T 5S, R 5E Sect 9



PAGE 52

10-I

HARRISON COUNTY

RANGE 5 EAST 2 ND PRINCIPAL MERIDIAN

10-7

TOWNSHIP 5 SOUTH

10-7

CORNER 10-T

LOCATION	DESCRIPTION OF		DISTANCE FROM CORNER	BEARING FROM CORNER	DATE CHECKED	CHECKED BY	FIELD BOOK	REMARKS
	MONUMENT	REFERENCE						
S.W. Cor., N.E. 1/4 S.W. 1/4 Sec. 28	Stone	16" Oak	28.20	N62-0-20E	12-2-82	T.B.	#2 Pg. 12	Sign Placed
		15" Ash	25.20	75-59-20E	12-2-82	T.B.		Sign Placed
		13" Black Oak	24.70	N5-41-40W	12-2-82	T.B.		Sign Placed

DIETZGEN NO. 385-3

10-T

SW COR. NE 1/4, SW 1/4

SECT. 28 T5S, R5E

10-T

Black oak @ 1.10, nail on
EAST side, nail 1.50' up

15.41-30W
1.41-10W

White oak @ 1.40'
nail on north
side, nail 1.90' up,

N 62°-0'-20" E
28.20

Stone is 5.30 x .70 x .80 out of
ground. Stone comes to a point.
Stone is painted blue & has
a metal post & sign on west
side

S 75°-57'-20" E
25.20

Ash @ 1.30', nail on
South side, nail 2.0' up

All trees have a blaze with a
alum. nail in middle. All trees
have a witness sign & blue
ring painted above them.

Date 10-2-82

Party Chief T. Brown

Head Chain D. Neil

Rear Chain A. Clemets

11-E

HARRISON COUNTY SURVEYOR 6/21
CORNER MONUMENT RECOVERY & REFERENCE RECORD

TOWNSHIP: 5 RANGE: 5 SECTION: 6

CORNER REF. ID: 11-E
DATE: 6/1/09

MONUMENT INFORMATION

LOCATION: 1/4 CORNER to SEC 4 + 9

DESCRIPTION: Mag Nail in Japan W Ch. Rd.

ADDITIONAL DISTINGUISHING CHARACTERISTICS:

REPLACED: () YES DATE: / /

WITNESS MARKERS

TYPE	SIGN	BLAZE	ADDITION DESCRIPTION
1 FENCE CORNER	()	()	15' S 28 W W/SIGN
2 FENCE CORNER	()	()	25.6' N 17 W
3 4x4 POLE	()	()	57.8' S 73 W



1	2	3	4	5	6	7	8	9	10	11	12	13	14	15	16	17	18	19	20	21	22	23	24	
6	5	4	3	2	1																			
7	8	9	10	11	12																			
16	17	18	19	20	21																			
19	20	21	22	23	24																			
20	21	22	23	24	25																			
31	32	33	34	35	36																			

COVERED BY: D. McCaskey

DATE: 7/1/08
DATE: / /
DATE: / /

RECORDED BY: T O B

DATE: 6/1/09
DATE: / /
DATE: / /

RECORDED IN PERPETUATION RECORDS BOOK:
Thomas D. Burke

DATE: 7/7/09

HARRISON

COUNTY

PRINCIPAL MERIDIAN

11-E

2ND

EAST

5 E

RANGE

5 S

TOWNSHIP

CORNER 11-E

LOCATION	DESCRIPTION OF		DISTANCE FROM CORNER	BEARING FROM CORNER	DATE CHECKED	CHECKED BY	FIELD BOOK	REMARKS
	MONUMENT	REFERENCE						
1/4 Corner Sec 4 & 9	Mag Nail in Depauw Ch Rd	Fence Corner w/ Sign	15.0'	S 28 W	6/09	TOB	6/21	
		Fence Corn	25.6'	N 17 W				
		Util Pole	51.8'	S 73 W				

COUNTY

HARRISON

11-G

PRINCIPAL MERIDIAN

2ND

EAST

RANGE 5 E

5 S

TOWNSHIP

11-G

CORNER

LOCATION	DESCRIPTION OF		DISTANCE FROM CORNER	BEARING FROM CORNER	DATE CHECKED	CHECKED BY	FIELD BOOK	REMARKS
	MONUMENT	REFERENCE						
Center 1/4 Corn. Sec. 9	Fence T Corner	Fence Corn.	44.5'	S 48 E	6/09	TOB	6/18	
		13" Cedar w/wire	36.0'	S 28 W				

11-G

HARRISON COUNTY SURVEYOR 6/18
CORNER MONUMENT RECOVERY & REFERENCE RECORD

TWNSHIP: 5 RANGE: 5 SECTION: 9

CORNER REF. I.D.: 11-G
DATE: / /

MONUMENT INFORMATION

LOCATION: CENTER 1/4 CORNER SEC 9

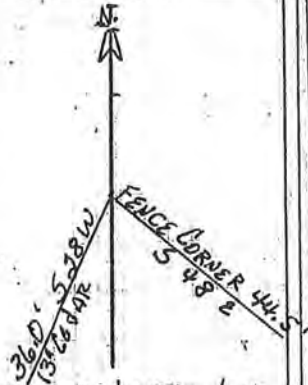
DESCRIPTION: FENCE T CORNER

ADDITIONAL DISTINGUISHING CHARACTERISTICS:

SIGN PLACED: () YES DATE: / /

WITNESS MARKERS

TYPE	SIGN	BLAZE	ADDITION DESCRIPTION
1. FENCE CORN	()	()	44.5' S 48 E
2. 13" CEDAR W/WIRE	()	()	36.0' S 28 W
3.	()	()	



1	2	3	4	5	6	7	8	9	10	11	12	13	14	15	16	17	18	19	20	21	22	23	24	25	26	27	28	29	30	31	32	33	34	35	36
1	2	3	4	5	6	7	8	9	10	11	12	13	14	15	16	17	18	19	20	21	22	23	24	25	26	27	28	29	30	31	32	33	34	35	36

COVERED BY: V. McCawley

DATE: 7 1 08
DATE: / /
DATE: / /

REFERENCED BY: T.O.B

DATE: 6 1 09
DATE: / /
DATE: / /

ORDERED IN PERPETUATION RECORDS BOOK:
Thomas D. Baube

DATE: 7 1 09

CORNER RECORD

PAGE _____

HARRISON COUNTY

COUNTY

11-I

11-I

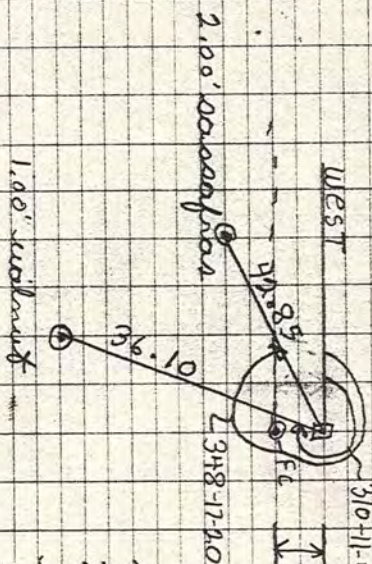
CORNER 11-I TOWNSHIP 5 SOUTH RANGE 5 EAST 2 ND PRINCIPAL MERIDIAN

LOCATION	DESCRIPTION OF		DISTANCE FROM CORNER	BEARING FROM CORNER	DATE CHECKED	CHECKED BY	FIELD BOOK	REMARKS
	MONUMENT	REFERENCE						
S.W. Corner S.E. $\frac{1}{4}$ Section 4 9	Stone	12" Walnut	36.10	S20-12W	7-8-81	T.B.	#/ Pg. 40	Sign Placed
		24" Sassafras	42.85	S78-17W	7-8-81	T.B.		Sign Placed
		Fence Corner	12"	South	7-8-81	T.B.		Sign Placed

11-Z

DIETZGEN NO. 385.3

S.W. Cor., S E 1/4,
Sect. 9, T55, R5E.



Stomach painted neck
 Stone is .50' x .75 long by .075 dia.
 marked with a metal post & sign
 1/2" Pipe at stone

1' sign in on east side of fence
 SW.

These have flags marked & all
 nails in middle of flag.
 These also have a witness
 sign & a nail ring 6.00' off
 ground

Party Clay T Brown
 H. Ross Elwin C. Mathis
 Rach Elwin M. Mathis

Date 7-8-81

HARRISON

COUNTY

12-E

PRINCIPAL MERIDIAN

CORNER 12-E

TOWNSHIP 5 S

RANGE 5 E EAST

2ND

LOCATION	DESCRIPTION OF		DISTANCE FROM CORNER	BEARING FROM CORNER	DATE CHECKED	CHECKED BY	FIELD BOOK	REMARKS
	MONUMENT	REFERENCE						
E 1/16 Corn Sec 4 & 9	# 5 w/cap	flush hydr.	14.0'	N 24 W	6/09	TOB	6/20	
		Util Pole	64.8'	S 57 E				
		Mail Box	27.9'	S 36 W				

12-E

6/20

HARRISON COUNTY SURVEYOR
CORNER MONUMENT RECOVERY & REFERENCE RECORD

TWNSHP: 5 RANGE: 5 SECTION: 1

CORNER REF. ID: 12-E
DATE: 6/1/09

MONUMENT INFORMATION

LOCATION: E 1/16 CORN. to Sec 4 + 9

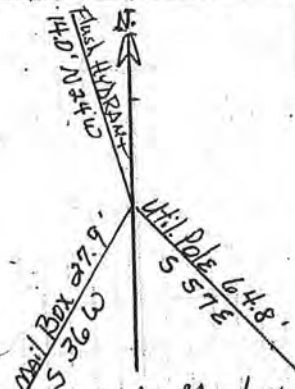
DESCRIPTION: #5 W/CAP

ADDITIONAL DISTINGUISHING CHARACTERISTICS:

SIGN PLACED: () YES DATE: 1/1/09

WITNESS MARKERS

TYPE	SIGN	BLAZE	ADDITION DESCRIPTION
1. Flush HYDRANT	()	()	14' N 24 W
2. Util. POLE	()	()	64.8' S 57 E
3. Mail Box	()	()	27.9' S 36 W



1	2	3	4	5	6	7	8	9	10	11	12	13	14	15	16	17	18	19	20	21	22	23	24	
25	26	27	28	29	30	31	32	33	34	35	36	37	38	39	40	41	42	43	44	45	46	47	48	49
53	54	55	56	57	58	59	60	61	62	63	64	65	66	67	68	69	70	71	72	73	74	75	76	77
81	82	83	84	85	86	87	88	89	90	91	92	93	94	95	96	97	98	99	100	101	102	103	104	105

COVERED BY: V. McCauley

DATE: 7/1/08
DATE: 1/1/09
DATE: 1/1/09

RECORDED BY: TDB

DATE: 6/1/09
DATE: 1/1/09
DATE: 1/1/09

RECORDED IN PERPETUATION RECORDS BOOK:
Thomas D. Bube

DATE: 7/17/09

HARRISON COUNTY

12-G

CORNER 12-G TOWNSHIP 5 S RANGE 5 E EAST 2ND PRINCIPAL MERIDIAN

LOCATION	DESCRIPTION OF		DISTANCE FROM CORNER	BEARING FROM CORNER	DATE CHECKED	CHECKED BY	FIELD BOOK	REMARKS
	MONUMENT	REFERENCE						
CE 1/16 Corn. Sec. 9	# 5 Rebar	24" Ash w/ wire	21.3'	S 60 W	6/09	TOB	6/19	
		Twin Sugar	16.7'	S 21 E				
		Fence Corn	7.0'	S 11 W				

12-G

HARRISON COUNTY SURVEYOR 6/19
CORNER MONUMENT RECOVERY & REFERENCE RECORD

TWNSHP: 5 RANGE: 5 SECTION: 9

CORNER REF. ID.: 12-G
DATE: 6/1/09

MONUMENT INFORMATION

LOCATION: CE 1/16 CORNER SAC 4

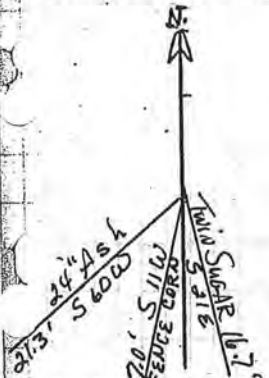
DESCRIPTION: #5 REBAR

ADDITIONAL DISTINGUISHING CHARACTERISTICS:

REMOVED: () YES DATE: 1/1/

WITNESS MARKERS

TYPE	SIGN	BLAZE	ADDITION DESCRIPTION
1 2 1/4" Ash w/wire	()	()	21.3' S 60 W
2 TWIN SUGAR	()	()	16.7' S 21 E
3 FENCE CORNER	()	()	7.0' S 11 W



1	2	3	4	5	6	7	8	9	10	11	12	13	14	15	16	17	18	19	20	21	22	23	24	
5	6	7	8	9	10	11	12	13	14	15	16	17	18	19	20	21	22	23	24	25	26	27	28	29
9	10	11	12	13	14	15	16	17	18	19	20	21	22	23	24	25	26	27	28	29	30	31	32	
13	14	15	16	17	18	19	20	21	22	23	24	25	26	27	28	29	30	31	32	33	34	35	36	
17	18	19	20	21	22	23	24	25	26	27	28	29	30	31	32	33	34	35	36	37	38	39	40	
21	22	23	24	25	26	27	28	29	30	31	32	33	34	35	36	37	38	39	40	41	42	43	44	
25	26	27	28	29	30	31	32	33	34	35	36	37	38	39	40	41	42	43	44	45	46	47	48	
29	30	31	32	33	34	35	36	37	38	39	40	41	42	43	44	45	46	47	48	49	50	51	52	
33	34	35	36	37	38	39	40	41	42	43	44	45	46	47	48	49	50	51	52	53	54	55	56	
37	38	39	40	41	42	43	44	45	46	47	48	49	50	51	52	53	54	55	56	57	58	59	60	
41	42	43	44	45	46	47	48	49	50	51	52	53	54	55	56	57	58	59	60	61	62	63	64	
45	46	47	48	49	50	51	52	53	54	55	56	57	58	59	60	61	62	63	64	65	66	67	68	
49	50	51	52	53	54	55	56	57	58	59	60	61	62	63	64	65	66	67	68	69	70	71	72	
53	54	55	56	57	58	59	60	61	62	63	64	65	66	67	68	69	70	71	72	73	74	75	76	
57	58	59	60	61	62	63	64	65	66	67	68	69	70	71	72	73	74	75	76	77	78	79	80	
61	62	63	64	65	66	67	68	69	70	71	72	73	74	75	76	77	78	79	80	81	82	83	84	
65	66	67	68	69	70	71	72	73	74	75	76	77	78	79	80	81	82	83	84	85	86	87	88	
69	70	71	72	73	74	75	76	77	78	79	80	81	82	83	84	85	86	87	88	89	90	91	92	
73	74	75	76	77	78	79	80	81	82	83	84	85	86	87	88	89	90	91	92	93	94	95	96	
77	78	79	80	81	82	83	84	85	86	87	88	89	90	91	92	93	94	95	96	97	98	99	100	

COVERED BY: J. McCauley

DATE: 7/1/08
DATE: / /
DATE: / /

WITNESSED BY: T.O.B.

DATE: 6/1/09
DATE: / /
DATE: / /

RECORDED IN PERPETUATION RECORDS BOOK:
By: Thomas D. Bube

DATE: 7/17/09

HARRISON COUNTY

12-H

CORNER 12 H

TOWNSHIP 5 S

RANGE 5 E

EAST

2ND

PRINCIPAL MERIDIAN

12-H

LOCATION	DESCRIPTION OF		DISTANCE FROM CORNER	BEARING FROM CORNER	DATE CHECKED	CHECKED BY	FIELD BOOK	REMARKS
	MONUMENT	REFERENCE						
S&1/16 Corn. Sec. 9	sandstone	18" W Oak w/sign	67'	N 49 W	6/09	TOB	6/15	
		HCSS	0.8'	South				

CORNER RECORD

PAGE _____

HARRISON COUNTY

12-H

CORNER 12-H

TOWNSHIP 5 SOUTH

RANGE 5 EAST

2 ND PRINCIPAL MERIDIAN

LOCATION	DESCRIPTION OF MONUMENT		DISTANCE FROM CORNER	BEARING FROM CORNER	DATE CHECKED	CHECKED BY	FIELD BOOK	REMARKS
	MONUMENT	REFERENCE						
S.E. Corner N.W. 1/4 S.E. 1/4 Section 9	Stone	12" Double Hickory	17.0	N83-46W	T.B.	7-8-81	#1 Pt. 39	Sign Placed
		18" Oak	6.05	N51.29W	T.B.	7-8-81		Sign Placed
		24" Oak	21.6	N15-5W	T.B.	7-8-81		Sign Placed

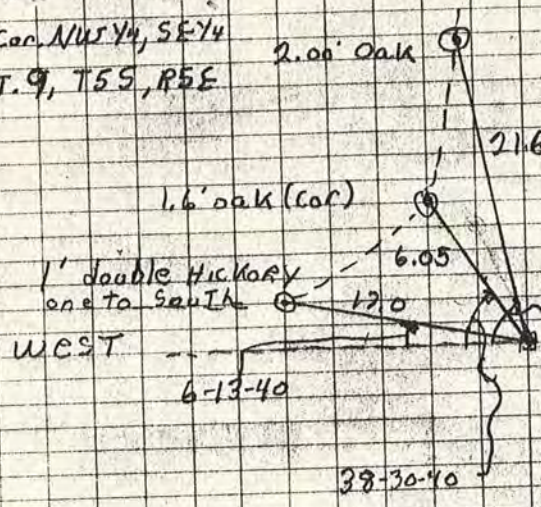
12-H

H-12

DIETZGEN NO. 385-3

SE. Cor. NW 1/4, SE 1/4
Sec. 9, T55, R5E

Party Chief T. Brown
Head Chain C. Mathes
Rear Chain M. Mosses
Date 7-8-21



Trees have blaze marks with a allum nail in middle of blaze.
Trees have a witness sign & red mag 6.00± off ground

12-H

HARRISON COUNTY SURVEYOR 6/15
CORNER MONUMENT RECOVERY & REFERENCE RECORD

TWNSHIP: 5 RANGE: 5 SECTION: CORNER REF. ID.: 12-H
DATE: 6/1/09

MONUMENT INFORMATION

LOCATION: SE 1/4 CORNER SEC # 9

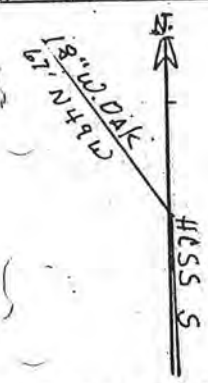
DESCRIPTION: SANDSTONE

ADDITIONAL DISTINGUISHING CHARACTERISTICS:

SIGN PLACED: () YES DATE: 1/1/09

WITNESS MARKERS

TYPE	SIGN	PLATE	ADDITION DESCRIPTION
18" W DAK w/SIGN	()	()	67' N 49 W
2 HCSS	()	()	South
3	()	()	



1	2	3	4	5	6	7	8	9	10	11	12	13	14	15	16	17	18	19	20	21	22	23	24	
25	26	27	28	29	30	31	32	33	34	35	36	37	38	39	40	41	42	43	44	45	46	47	48	49

COVERED BY: D. McCauley

DATE: 5/1/08
DATE: / /
DATE: / /

RECORDED BY: T O B

DATE: 6/1/09
DATE: / /
DATE: / /

RECORDED IN PERPETUATION RECORDS BOOK:
Thomas O. Buhe

DATE: 7/18/09

13-A


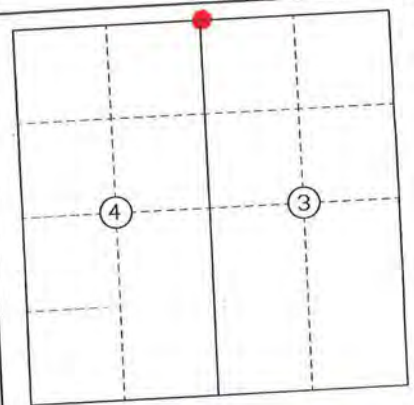
LAND CORNER RECORD
(RECTANGULAR SURVEYS)

Harrison County No. A-13

T 5 S R 5 E 2nd Mer. , County Harrison State Indiana

North Section Corner common to Sections 3 and 4

EXISTING SURVEYS

<p>No Original Government Survey Evidence Recovered</p> <p>See Surveys recorded in Legal Survey Book 1, Page 98, Survey Book 3, Page 3 and as Instrument Numbers 200508711, 200603725 and 201004911.</p>	<p>Picture/Sketch</p> 
<p>Subsequent Corner Restoration</p> <p>Year surveyed _____ By _____</p> <p>Where filed or recorded _____</p> <p>Monument _____ <small>(Original, concrete post, iron rod, etc...)</small></p> <p>Bearing Trees, Reference Objects</p> <p>Species _____</p> <p>Diameter _____</p> <p>Bearing _____</p> <p>Distance _____</p>	<p>Evidence of Subsequent Corner Restoration Found</p> <p>Year of search <u>2014</u> By <u>VHM</u></p> <p>Recovered field stone, 0.4' x 0.6' projecting 0.3', with no visible marks, pipe on West face.</p>
 <p>Signature <u>Vick H. M...</u></p> <p>Date: <u>10/08/2014</u></p>	<p>Perpetuation Record</p> <p>Monument and accessories established. Include brief description of area. The monument was left in place as recovered. The stone is situated at an old down fence corner post. Corner accessories established:</p> <p><u>Carsonite Post, North 0.5.</u></p> <p><u>Beech, 20", N 58° E, 17.9' to mag nail 1.0' up in South crown root with Harrison County's Surveyor's sign.</u></p> <p><u>Hickory, 9", S 1° E, 17.2'</u></p> <p><u>Steel Pin W/cap, West, 15.87'</u></p> <p>N: 1043412.61</p> <p>E: 244207.55</p> <p><u>Handwritten signature 2014</u></p>

HARRISON

COUNTY

CORNER 13-E

TOWNSHIP 5

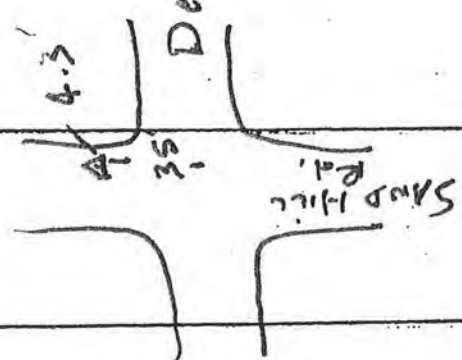
RANGE 5 EAST

2ND

PRINCIPAL MERIDIAN

13-E

LOCATION	DESCRIPTION OF		DISTANCE FROM CORNER	BEARING FROM CORNER	DATE CHECKED	CHECKED BY	FIELD BOOK	REMARKS
	MONUMENT	REFERENCE						
NE Corner Section 9	RR Spike	Elect. Pole	19.8' 44"	N 80° W N 20° W	11-15-04	TOB TJB	#5 pg. 3	Sign Placed GONE
		Telephone Junction Box	59.0' 41.4"	S 33° W N 20° E	11-15-04	TOB TJB		Sign Placed ✓
		Elect. Pole	74.8' 41"	S 15° W N 150° W	11-15-04	TOB TJB		



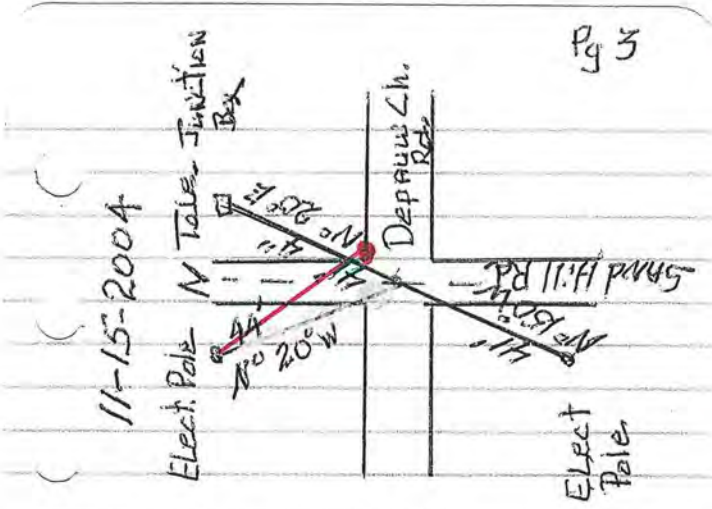
*This Page Corrected 8-28-11
 by Victor McCauley
 Placed in this Book 8-28-11
 By Harold L. Klingstiver*

*This Intersection was
 Remodeled, New Points
 and Ref. were set 25
 years.*

13-E

SECTION 9 Twp. 5S Range 5E
 CORNER LOCATION NE COR. SEC. 9
 POSEY TWP. HARRISON COUNTY

Type of	
4	MON.
9	RAILROAD SPIKE NE CORN. of INTERSECTION MCCAULEY 0336
	SURVEY # 051832
	DEC. 29, 1997



This Pg. Corrected 8.28.11
 By Victor McCauley
 Intersection Remodeled
 New Point of Ref. on
 Previous page

13-E

LAND CORNER RECORD
(RECTANGULAR SURVEYS)

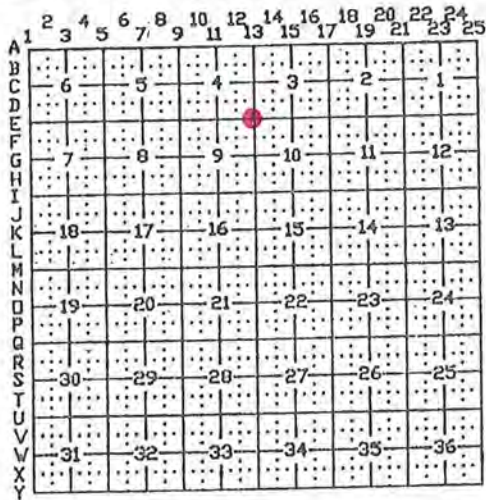
Index No. E-13

T 5 S R 5 E County Harrison State Indiana

Section Corner Common to Sections 3, 4, 9 and 10

EXISTING SURVEYS

Subsequent Corner Restoration	Evidence of Subsequent Corner Restoration Found
Year surveyed _____ By _____ Where filed or recorded <u>Legal Survey Book 3, Page 39, Survey Book 3, Page 477, Instr. # 200805085 & Instr. # 200308207</u> Monument _____ <small>(Original, concrete post, iron rod, etc...)</small> Bearing Trees, Reference Objects Species _____ Diameter _____ Bearing _____ Distance _____	Year of search <u>2011</u> By <u>VHM, RCW, MAK</u> <u>Recovered railroad spike in Sand Hill Road.</u>
Year of search _____ By _____ Bearing Trees, Reference Objects	Year of search _____ By _____ Bearing Trees, Reference Objects



Other Evidence
 Describe evidence of use and occupation such as roads, fences, clearings, timber cutting lines, plantations, etc... Cite source of testimony, if any. Monument is situated in Sand Hill Road, 35 feet North of the intersection of Sand Hill Road & Baptist Church Road.

Perpetuation Record
 Monument and accessories established. Include brief description of area. Monument left as recovered.

Utility	Tele.	Utility
Pole	Ped.	Pole
N 80° W	S 33° W	S 15° W
19.8'	59.0'	74.8'
<u>W/HCSS</u>		W/HCSS

Northing: 1037942.75
 Easting: 244285.531
 Elevation: 807.55

5. Signature Vit H. M
Aug. 08, 2011

RECORDED IN PERPETUATION RECORDS BOOK:
 BY: Donald K. K... Date: 8-22-11

COUNTY

HARRISON

13-G

PRINCIPAL MERIDIAN

2ND

EAST

5 E

RANGE

TOWNSHIP 5 S

CORNER 13-G

LOCATION	DESCRIPTION OF		DISTANCE FROM CORNER	BEARING FROM CORNER	DATE CHECKED	CHECKED BY	FIELD BOOK	REMARKS
	MONUMENT	REFERENCE						
1/4 Corner Sec. 9 & 10	# 5 Rebar w/ cap	16" Hickory w/sign.	8.7'	S 2 E	6/09	TOB	6/	
		22" Hickory	15.6'	N 70 E				
		Fence Pull Post	17.1'	N 25 E				

13-G

HARRISON COUNTY SURVEYOR 6/17
CORNER MONUMENT RECOVERY & REFERENCE RECORD

TOWNSHIP: 5 RANGE: 5 SECTION:

CORNER REF. LD.: 13-G
DATE: 6 1 109

MONUMENT INFORMATION

ACTION: 1/4 CORNER to SEC 9+10


DESCRIPTION: # 5 REBAR w/CAP

ADDITIONAL DISTINGUISHING CHARACTERISTICS:

REBAR PLACED: () YES DATE: 1 1

WITNESS MARKERS

TYPE	SIGN	BLAZE	ADDITION DESCRIPTION
1 1 1/2" HICKORY w/SIGN	()	()	8.7' S 2 E
2 2" HICKORY	()	()	15.6' N 70 E
3 FENCE PAW POST	()	()	17.1' N 25 E



1	2	3	4	5	6	7	8	9	10	11	12	13	14	15	16	17	18	19	20	21	22	23	24		
25	26	27	28	29	30	31	32	33	34	35	36	37	38	39	40	41	42	43	44	45	46	47	48	49	50

COVERED BY: V. M. Cawley

DATE: 7 1 108
DATE: / /
DATE: / /

WITNESSED BY: TOB

DATE: 6 1 109
DATE: / /
DATE: / /

RECORDED IN PERPETUATION RECORDS BOOK:

Thomas D. Baker

DATE: 7 1 109

LAND CORNER RECORD
(RECTANGULAR SURVEYS)

Index No. Q-13

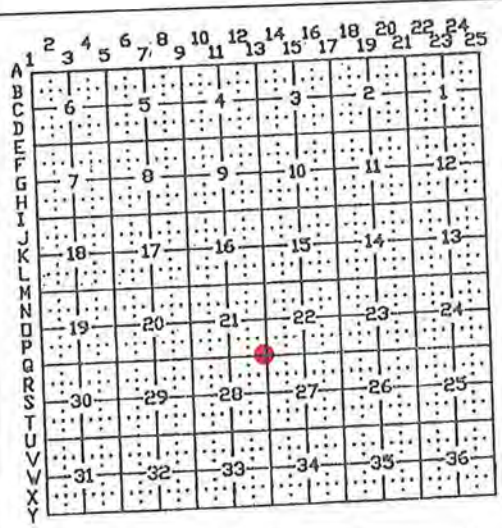
13-Q

T 5 S R 5 E County Harrison State Indiana

Section Corner common to Sections 21, 22, 27 and 28

EXISTING SURVEYS

Subsequent Corner Restoration	Evidence of Subsequent Corner Restoration Found
Year surveyed _____ By _____ Where filed or recorded <u>Legal Survey Book 3, Page 15, Instr. Numbers 98054136, 99018892, 99054136 & 200801898</u> Monument _____ (Original, concrete post, iron rod, etc...) Bearing Trees, Reference Objects Species _____ Diameter _____ Bearing _____ Distance _____	Year of search <u>2011</u> By <u>VHM, RCW, MAK</u> Recovered <u>P.K. nail, 0.25' deep</u>
Year of search _____ By _____ Bearing Trees, Reference Objects	Year of search _____ By _____ Bearing Trees, Reference Objects



Other Evidence
 Describe evidence of use and occupation such as roads, fences, clearings, timber cutting lines, plantations, etc... Cite source of testimony, if any. P.K. nail is situated in Rosewood Road 245± feet West of X-road with Rabbit Hash Road.

Perpetuation Record
 Monument and accessories established. Include brief description of area. Replaced P.K. nail with #5 by 1' with mag hub set in conc. plug over the monument.

Ash	Locust	12" CMP	Telephone Switch
10"	16"	N. end	SW corner conc. pad
S 35° E	S 20° W	N 61° W	N 67° E
37.83'	28.34'	45.71'	35.00'
MN + 2.25'	MN + 2.6'		
On SW side	On NW side		
W/HCSS			

Northing: 1021876.27
 Easting: 244666.11
 Elevation: 830.81

RECORDED IN PERPETUATION RECORDS BOOK:

BY: Kristina Klenner Date: 8-22-11

5. Signature Vicki H. M...
Aug. 08, 2011

COUNTY

HARRISON

14-E

PRINCIPAL MERIDIAN

2ND

EAST

5 E

RANGE

5 S

TOWNSHIP

14-E

CORNER

LOCATION	DESCRIPTION OF		DISTANCE FROM CORNER	BEARING FROM CORNER	DATE CHECKED	CHECKED BY	FIELD BOOK	REMARKS
	MONUMENT	REFERENCE						
W 1/16 Corn. Sec 3 & 10	# 5 Rebar	Fence Corn.	12'	S 14 E	6/09	TOB	6/16	
		21" W Oak	28.4'	S 27 W				
		20" Beech	17.5'	S 75 W				

LAND CORNER RECORD
(RECTANGULAR SURVEYS)

14-E

Harrison Co. No. E-14


T 5S R 5E County Harrison State Indiana

E-14 WEST SIXTEENTH CORNER TO SECTIONS 3 & 10

STEEL PIN WITH CAP (LS336) & CARSONITE POST. SEE SURVEYS RECORDED AS INSTRUMENTS 200308207, 200308208 & 200805085 AND SEE LEGAL SURVEY BOOK 3, PAGE 39. PRIOR CORNER ACCESSORIES ESTABLISHED:
FENCE CORNER, S14°E, 12.0'
W. OAK 21", S27°W, 28.4'
BEECH 20", S75°W, 17.5' TAGGED & SCRIBED

N: 1037947.533
E: 245588.236

Victor H. McCauley
Victor H. McCauley
Aug. 08, 2011



14-E

HARRISON COUNTY SURVEYOR 6/16
CORNER MONUMENT RECOVERY & REFERENCE RECORD

TOWNSHIP: 5 RANGE: 5 SECTION:

CORNER REF. LD.: 14-E
DATE: 6-1-09

MONUMENT INFORMATION

LOCATION: W 1/4 CORNER TO SEC 3 + 10

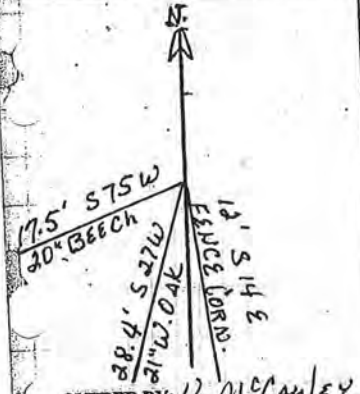
DESCRIPTION: #5 REBAR

ADDITIONAL DISTINGUISHING CHARACTERISTICS:

REBAR PLACED: () YES DATE: 1/1

WITNESS MARKERS

TYPE	SIGN	BLAZE	ADDITION DESCRIPTION
FENCE CORNER	()	()	5 14 E
21" W OAK	()	()	5 27 W
20" BEECH	()	()	5 75 W



1	2	3	4	5	6	7	8	9	10	11	12	13	14	15	16	17	18	19	20	21	22	23	24	
2																								
3																								
4																								
5																								
6																								
7																								
8																								
9																								
10																								
11																								
12																								
13																								
14																								
15																								
16																								
17																								
18																								
19																								
20																								
21																								
22																								
23																								
24																								
25																								
26																								
27																								
28																								
29																								
30																								
31																								
32																								
33																								
34																								
35																								
36																								

COVERED BY: U. McCauley

DATE: 5/29/08
DATE: / /
DATE: / /

REFERENCED BY: TOB

DATE: 6/1/09
DATE: / /
DATE: / /

RECORDED IN PERPETUATION RECORDS BOOK:
Thomas O. Bube

DATE: 7/8/09

HARRISON

CC TTY

14-Q

CORNER Q-14

TOWNSHIP 5 S

RANGE 5

EAST

2ND

PRINCIPAL MERIDIAN

LOCATION	DESCRIPTION OF		DISTANCE FROM CORNER	BEARING FROM CORNER	DATE CHECKED	CHECKED BY	FIELD BOOK	REMARKS
	MONUMENT	REFERENCE						
W 1/16 Corner Sec. 22 & 27	#5 Rebar w/Post	20" Walnut	9.4'	N 52 W	2006	TOB GDB	5/53	
		19" W. Oak	27.5'	S 23 E				
		Sink Hole	27.1'	N 44 E				

Q-14

3/10/06
1KM
MICE

5/53

O-CAST: 50

W 1/16 CORNER COMMON TO SOLUTIONS
ZZ: 27 ~~F55 R55~~ SET #5 REBAR
X 30" W/ PLASTIC CAP " MCAJLQ US336"
0.5' ABOVE GROUND. SET CARBONITE
POST 0.3' SE

ACCESSORIES:

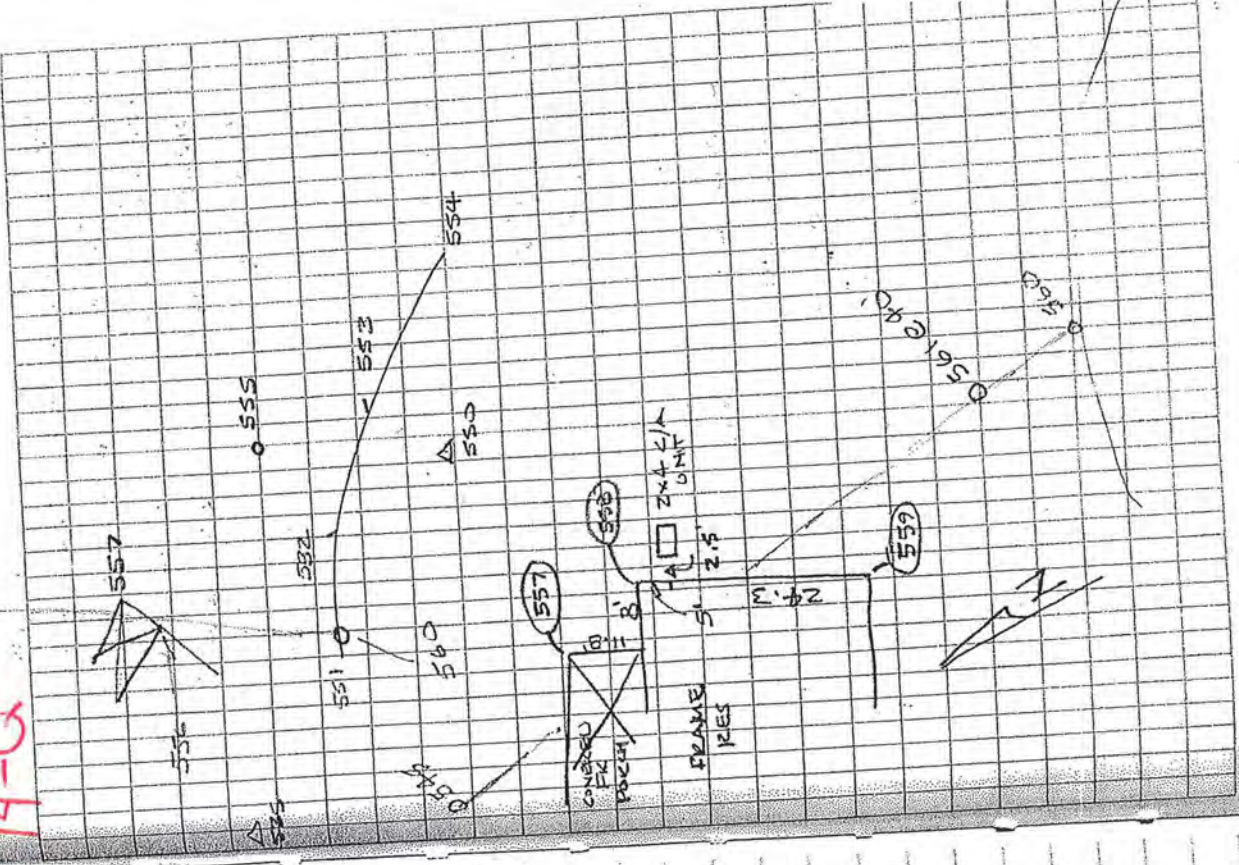
20" 19" SINK
WALNUT WHITE OAK HOLE
N52W 5230E N44PE
24.5 SLOPE 27.5 SLOPE 27.1
T: 3 HACKS 3 HACKS W/POST ✓

SITUATED ON THE EASTERN DOWN-SLOPE
OF A SHALLOW SINKHOLE AT
THE NORTHEAST END OF A 40' DIA
ROBBISH PILEIN HARDWOODS.

DIV

0-543 27
0-544 27
0-545 27
0-546 27
1.5" + 2.0"

14-G



14-Q

5/Pg. 53

HARRISON COUNTY SURVEYOR
CORNER MONUMENT RECOVERY & REFERENCE RECORD

TWNSHIP: 5S RANGE: 5E SECTION: _____

CORNER REF. I.D. Q-14
DATE: 31 / 106

MONUMENT INFORMATION

LOCATION: W 1/4 CORNER SEC 22 + 27

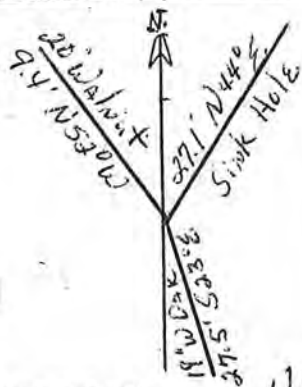
DESCRIPTION: #5 REBAR + CARSONITE POST

ADDITIONAL DISTINGUISHING CHARACTERISTICS: _____

SIGN PLACED: YES DATE: 1 / 1 / _____

WITNESS MARKERS

TYPE	SIGN	BLAZE	ADDITION DESCRIPTION
1. 20" Walnut	()	()	9.4' N 53° W
2. 19" W OAK	()	()	27.5' S 23° E
3. Sink Hole	()	()	27.1' N 44° E



	1	2	3	4	5	6	7	8	9	10	11	12	13	14	15	16	17	18	19	20	21	22	23	24
A																								
B																								
C																								
D																								
E																								
F																								
G																								
H																								
I																								
J																								
K																								
L																								
M																								
N																								
O																								
P																								
Q																								
R																								
S																								
T																								
U																								
V																								
W																								
X																								
Y																								
Z																								

RECOVERED BY: DA

DATE: 31 / 106

REFERENCED BY: TOB
GB

DATE: 1 / 106

RECORDED IN PERPETUATION RECORDS BOOK:
BY: _____

DATE: 1 / 1 / _____

HARRISON COUNTY

14-W

CORNER 14-W

TOWNSHIP .5 SOUTH

RANGE 51 EAST 2 ND PRINCIPAL MERIDIAN

LOCATION	DESCRIPTION OF		DISTANCE FROM CORNER	BEARING FROM CORNER	DATE CHECKED	CHECKED BY	FIELD BOOK	REMARKS
	MONUMENT	REFERENCE						
S.E. Corner S.W. 1/4 NW 1/4 Sec. 34	Stone	22" Double Oak	12.45		5-15-85	T.B.	#3 Pg8	Sign Placed
		14" Locusts	5.85	S21-02E	5-15-85	T.B.		Sign Placed
		10" Locustw	4.85	S57-36W	5-15-85	T.B.		Sign Placed

DIETZGEN NO. 385-3

14-W

Date 5-15-25

All Trees have a blaze with a aluminum nail in middle. All trees have a witness sign.

Party Chief T. Brown
Head Chair A. Clements
Rear Chair D. Skags

~~W-30~~
W-14

↑
NORTH

x

x

x

⊕

↑

⊕

1.80' double oak, nail is on west side + 1.40' up.

12.45'

SE. Cor. SW 1/4, NW 1/4

STONE

SECT 34 T. 55, R. 5E

1.80' double locusts, nail is on north side + 1.40' up.

⊕ S57-55W 4.85

S21-02E 5.85

⊕ 1.20' double locusts, nail is on west side + 2.0' up.

Stone is 1 box 30x1.50' out of ground. Stone is marked with sign + metal post

HARRISON

COUNTY

15-A

PRINCIPAL MERIDIAN

CORNER 15-A

TOWNSHIP 5

RANGE 5 EAST 2ND

LOCATION	DESCRIPTION OF		DISTANCE FROM CORNER	BEARING FROM CORNER	DATE CHECKED	CHECKED BY	FIELD BOOK	REMARKS
	MONUMENT	REFERENCE						
N.W. CORNER N.E ¹ / ₄ SECTION 3	STONE IS 0.30x0.40x0.60	0.60	OUT OF GROUND MARKED		WITH POST & SIGN			
	0.40 BEECH		13.10	S63-07-0E	3-4-94	T.B. #4	Pg.59	SIGN PLACED
	0.40 Øtripple dogwood		2.6'	S58-53-0W				SIGN PLACED
	0.70 ØSASSAFRASS		25.4	S85-54-0E				sign placed

15-A

DIETZGEN NO. 385.3

15A

Chief T. Brown

Chain R. Mills

Chain B. Moses

E 3-4-94

Rd. Bed "DIRTY"



NW. COR. NE 1/4
SECT 3 T 5 S R 5 E

0.700 Sassafras

nail on north side

1.80 up

5.5' 585-54-0-E 25.4'

STRIPPLE

wood nail

with side + 1.10 up.

S 58-53-0 W E. 6'

rees have a blaze with a

mill mark in middle. All

are have a witness sign

wood post

0.400 Beech, nail

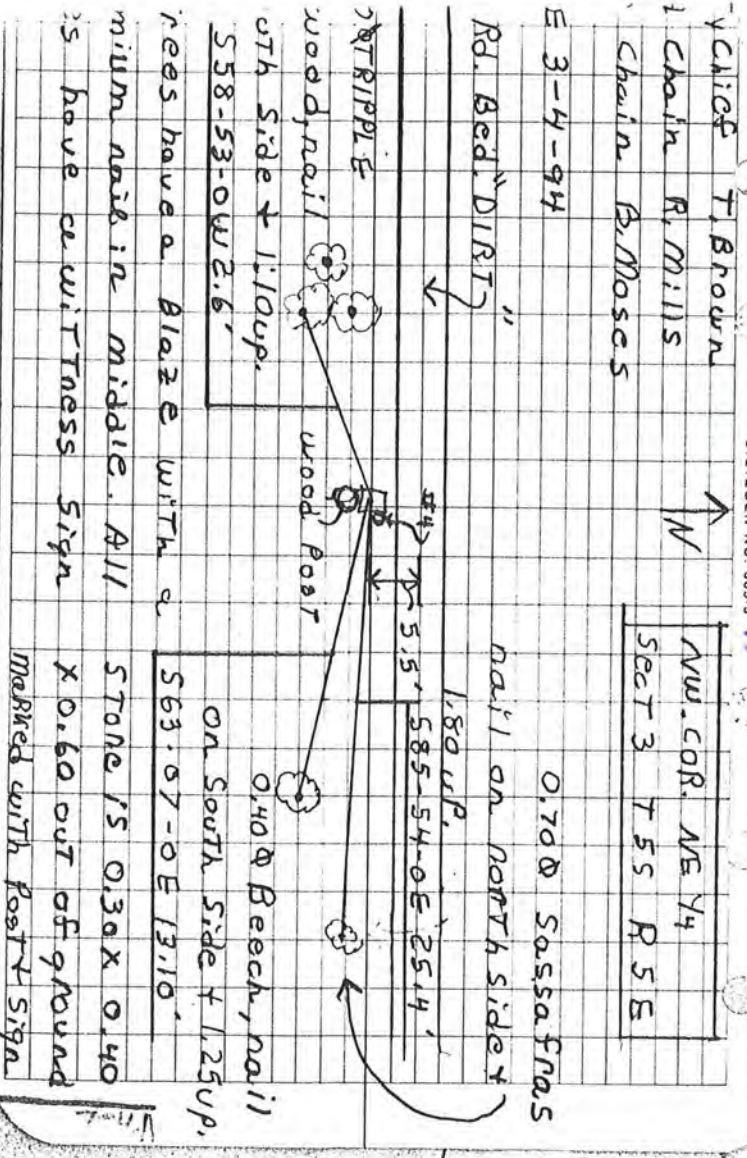
on south side + 1.25 up.

563.07-0 E 13.10'

stone 15 0.30 x 0.40

x 0.60 out of ground

marked with post + sign



HARRISON

COUNTY

15-E

15-E

PRINCIPAL MERIDIAN

2ND

EAST

5 E

RANGE

5 S

TOWNSHIP

15-E

CORNER

LOCATION	DESCRIPTION OF		DISTANCE FROM CORNER	BEARING FROM CORNER	DATE CHECKED	CHECKED BY	FIELD BOOK	REMARKS
	MONUMENT	REFERENCE						
1/4 Corner Sec. 3-10	#5 Rebar	Plug in Road	23.6'	S 8 W	6/09	TOB	6/14	Carsonite Post 0.5'N
		Util Pole	47.9'	S 78 E				
		14" Pin Oak	81.0'	S 30 E				
		16 " Culv.	17.0'	S 10 W				

15-E

HARRISON COUNTY SURVEYOR 6/14
CORNER MONUMENT RECOVERY & REFERENCE RECORD

TOWNSHIP: 5 RANGE: SECTION: 5 CORNER REF. LD.: 15-E
DATE: 6/1/09

MONUMENT INFORMATION

LOCATION: 1/4 CORNER to SEC 3 + 10

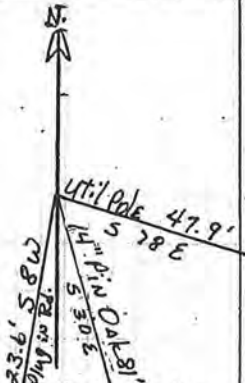
IDENTIFICATION: # 5 REBAR

ADDITIONAL DISTINGUISHING CHARACTERISTICS:

REPLACED: () YES DATE: / /

WITNESS MARKERS

TYPE	SIGN	BLAZE	ADDITION DESCRIPTION
Plug in ROAD	()	()	23.6' S 8 W.
Util POLE	()	()	47.9' S 78 E
1/4" Pin. Oak	()	()	81.0' S 30 E



1	2	3	4	5	6	7	8	9	10	11	12	13	14	15	16	17	18	19	20	21	22	23	24
25	26	27	28	29	30	31	32	33	34	35	36	37	38	39	40	41	42	43	44	45	46	47	48
49	50	51	52	53	54	55	56	57	58	59	60	61	62	63	64	65	66	67	68	69	70	71	72
73	74	75	76	77	78	79	80	81	82	83	84	85	86	87	88	89	90	91	92	93	94	95	96
97	98	99	100	101	102	103	104	105	106	107	108	109	110	111	112	113	114	115	116	117	118	119	120

COVERED BY: W. McCawley

DATE: 5/1/08
DATE: / /
DATE: / /

WITNESSED BY: TDB

DATE: 6/1/09
DATE: / /
DATE: / /

RECORDED IN PERPETUATION RECORDS BOOK BY: Thomas O. Baker

DATE: 7/8/09

LAND CORNER RECORD
(RECTANGULAR SURVEYS)

15-E

Harrison Co. No. E-15

T 5S R 5E County Harrison State Indiana

E-15 QUARTER CORNER TO SECTIONS 3 & 10

STEEL PIN WITH CAP (LS336) & CARSONITE POST. SEE SURVEYS RECORDED AS INSTRUMENTS 200308207, 200308208 & 200805085 AND SEE LEGAL SURVEY BOOK 3, PAGES 21 & 39. PRIOR CORNER ACCESSORIES ESTABLISHED:

PLUG IN ROAD, S8°W, 23.6'

UTILITY POLE, S78°E, 47.9'

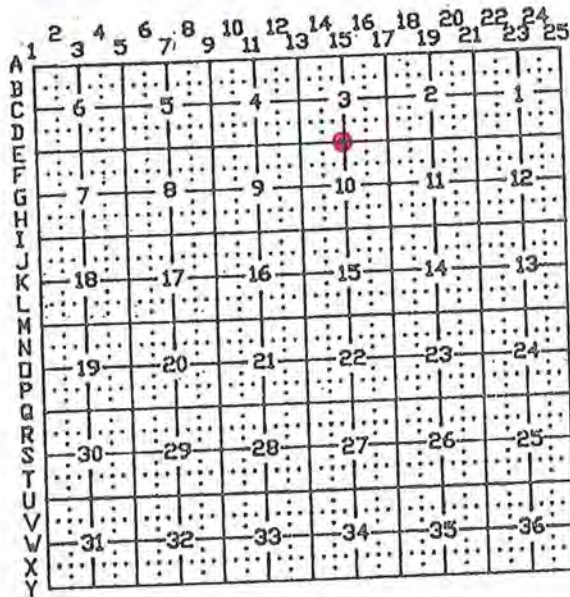
PIN OAK 14", S30°E, 81.0'

NORTH END CMP 15", S10°W, 17.0'

N: 1037952.321

E: 246890.942

Victor H. McCauley
Victor H. McCauley
Aug. 08, 2011



HARRISON

CITY

15-G

CORNER Q-15 TOWNSHIP 5 S RANGE 5 EAST 2ND PRINCIPAL MERIDIAN

LOCATION	DESCRIPTION OF		DISTANCE FROM CORNER	BEARING FROM CORNER	DATE CHECKED	CHECKED BY	FIELD BOOK	REMARKS
	MONUMENT	REFERENCE						
N 1/4 Corner Sec. 22 & 27	Broken Stone #5 Rebar w/ Car. Post	12" Sugar	9.4'	N16 W	2006	TOB GDB	5/54	
		16" Hickory	25.3'	S 83 E				
		18" Beech	36.6'	S 14 W				

2/14/04
KMF
MAK UHM

Q-15 15-05/54
LEAD 40'

N 1/4 COMMON TO SECTIONS 22 27
T 5 S R 5 E SET #5

X 30" LONG REDAR W/EMBOSSED
RED PLASTIC CAP "MCCAULEY US336"

0.1' ABOVE GROUND SURFACE AT FRACTURE
PINNACLE
? LINED OVER LUMESTONE, SET C-POST ✓

0.3' W ! PLACED CAIRN OF ROCK ✓

*TIMBER ADJUTIVE TO WEST HAS FAULTED
TREE THAT MOST LIKELY DROPPED TOP
ON STONE

12" 16" 18"
TWIN HICK BEECH
SUGAR

N 16' W S 83° E S 14' W
9.4 25.3' 36.6'

HGST
3-HACKS

LOCATED ON A NERUT SLOPING GRADE
APPROX 400 +/- GNE ! 35' LOWER
THAN CEDARS IN HANGWOODS

2/14/04
KMK
MAK

Q-10 5/55 ⑩

E 1/16 COMMON TO SECTIONS 20 & 27
T 5 S R 5 E SET #5

X 30" LONG REDAR W/EMBOSSED
RED PLASTIC CAP "MCCAULEY US336"

1.2' ABOVE GROUND SURFACE SET
C-POST 0.3' W ! PLACED CAIRN
OF ROCK

5" 12" 15"
SUGAR WHITE
OAK RED
OAK

S 29° E N 75° W N 19° E
1.2' 5.1' 25.0' SLOPE

3-HACKS 3-HACKS
T

LOCATED ON SW TOP OF BAWK OEA
STEEP SW FLOWING FINGER DRAIN
@ THE TOP JUST W OF A LIMESTONE
OVERHANG

675

7
00
20

15-Q

5/19/54

HARRISON COUNTY SURVEYOR
CORNER MONUMENT RECOVERY & REFERENCE RECORD

TWNSHP: 53 RANGE: 5E SECTION: _____

CORNER REF. ID.: R-15
DATE: 2/1/06

MONUMENT INFORMATION

LOCATION: N/4 CORNER SEC 22 + 27

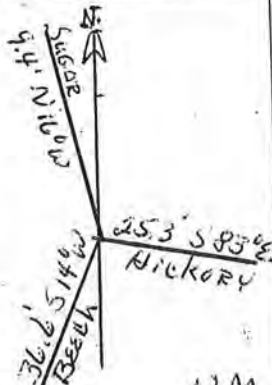
DESCRIPTION: BROKEN STONE - #5 REBAR + Post

ADDITIONAL DISTINGUISHING CHARACTERISTICS: _____

SIGN PLACED: () YES DATE: 1/1

WITNESS MARKERS

TYPE	SIGN	BLAZE	ADDITION DESCRIPTION
1. 1 1/2" TWIG SUBB	()	()	9.4' N 16° W
2. 1 1/2" HICKORY	()	()	25.3' S 83° E
3. 1 1/2" BEECH	()	()	36.6' S 14° W



1	2	3	4	5	6	7	8	9	10	11	12	13	14	15	16	17	18	19	20	21	22	23	24
25	26	27	28	29	30	31	32	33	34	35	36	37	38	39	40	41	42	43	44	45	46	47	48

RECOVERED BY: UM

DATE: 2/1/06
DATE: / /
DATE: / /

REFERENCED BY: TOB
GDB

DATE: 1/1/06
DATE: / /
DATE: / /

RECORDED IN PERPETUATION RECORDS BOOK:
BY: _____

DATE: 1/1

15-Q

LAND CORNER RECORD
(RECTANGULAR SURVEYS)

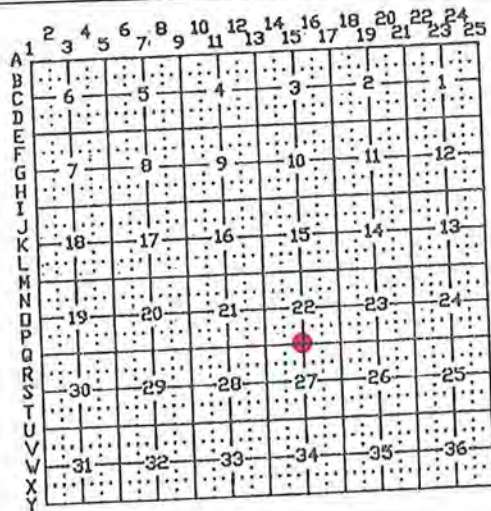
Index No. Q-15

T 5 S R 5 E County Harrison State Indiana

Quarter Corner Common to Sections 22 and 27

EXISTING SURVEYS

Subsequent Corner Restoration	Evidence of Subsequent Corner Restoration Found
Year surveyed _____ By _____ Where filed or recorded <u>Instrument #200801898</u> Monument _____ <small>(Original, concrete post, iron rod, etc...)</small> Bearing Trees, Reference Objects Species _____ Diameter _____ Bearing _____ Distance _____	Year of search <u>2006</u> By <u>VHM, MKF, KM, MAK</u> <u>Recovered fractured pinnacle limestone.</u>
Year of search _____ By _____ Bearing Trees, Reference Objects	Year of search _____ By _____ Bearing Trees, Reference Objects



Other Evidence
 Describe evidence of use and occupation such as roads, fences, clearings, timber cutting lines, plantations, etc... Cite source of testimony, if any. Stone is situated on a slopping grade approximately 400± feet ENE and 35 feet lower than crown in hardwoods.

Perpetuation Record
 Monument and accessories established. Include brief description of area. Set #5 by 30" pin w/cap, projecting 1" above ground surface at fractured and laid over limestone. (Timber activity to North has fallen trees that most likely dropped on top of stone). Placed a cairn of rocks around monument.

Twin Sugar	Hickory	Beech	C-Post
12"	16"	18"	
N 16° W	S 83° E	S 14° W	West
9.4'	25.3'	36.6'	0.3'
W/3 hacks		W/3 hacks	
W/HCSS			

Northing: 1021885.32
 Easting: 247231.05

RECORDED IN PERPETUATION RECORDS BOOK:

By: [Signature] Date: 8-22-11

5. Signature [Signature]
Aug. 08, 2011

LAND CORNER RECORD
(RECTANGULAR SURVEYS)

Index No. U-15

15-U

T 5 S R 5 E County Harrison State Indiana

Quarter Corner Common to Sections 27 and 34

EXISTING SURVEYS

Subsequent Corner Restoration	Evidence of Subsequent Corner Restoration Found															
Year surveyed _____ By _____ Where filed or recorded <u>Legal Survey Book 3, Page 15, Survey Book 5, Page 284 & Instr. #200801892</u> Monument _____ (Original, concrete post, iron rod, etc...) Bearing Trees, Reference Objects Species _____ Diameter _____ Bearing _____ Distance _____	Year of search <u>2003</u> By <u>VHM, WWW, MKF</u> <u>Recovered limestone, 0.6' by 0.4', projecting 0.5', with faint "+" on top and carsonite post on East side, 0.5'.</u>															
Year of search _____ By _____ Bearing Trees, Reference Objects	Year of search _____ By _____ Bearing Trees, Reference Objects															
	<p style="text-align: center;">Other Evidence</p> Describe evidence of use and occupation such as roads, fences, clearings, timber cutting lines, plantations, etc... Cite source of testimony, if any. <u>Stone is situated on old cultural mound East and North, on SW facing slope, 150± feet SW of knoll, 125± feet NE of a rim.</u>															
5. Signature <u>Vincent M. [Signature]</u> <u>Aug. 08, 2011</u>	<p style="text-align: center;">Perpetuation Record</p> Monument and accessories established. Include brief description of area. <u>Stone left as recovered.</u> <table style="width:100%; border-collapse: collapse;"> <tr> <td style="width:33%; border-bottom: 1px solid black;">R. Oak</td> <td style="width:33%; border-bottom: 1px solid black;">Maple</td> <td style="width:33%; border-bottom: 1px solid black;">Persimmon</td> </tr> <tr> <td style="border-bottom: 1px solid black;">10"</td> <td style="border-bottom: 1px solid black;">12"</td> <td style="border-bottom: 1px solid black;">14"</td> </tr> <tr> <td style="border-bottom: 1px solid black;">S 25° W</td> <td style="border-bottom: 1px solid black;">N 45° E</td> <td style="border-bottom: 1px solid black;">N 45° W</td> </tr> <tr> <td style="border-bottom: 1px solid black;">2.7'</td> <td style="border-bottom: 1px solid black;">12.0'</td> <td style="border-bottom: 1px solid black;">24.4'</td> </tr> <tr> <td colspan="3" style="border-bottom: 1px solid black;">W/HCSS</td> </tr> </table> <p>Northing: 1016645.25 Easting: 247331.82 Elevation: 718.15</p> <p>RECORDED IN PERPETUATION RECORDS BOOK: BY: <u>[Signature]</u> Date: <u>8-22-11</u></p>	R. Oak	Maple	Persimmon	10"	12"	14"	S 25° W	N 45° E	N 45° W	2.7'	12.0'	24.4'	W/HCSS		
R. Oak	Maple	Persimmon														
10"	12"	14"														
S 25° W	N 45° E	N 45° W														
2.7'	12.0'	24.4'														
W/HCSS																

16-E

LAND CORNER RECORD
(RECTANGULAR SURVEYS)

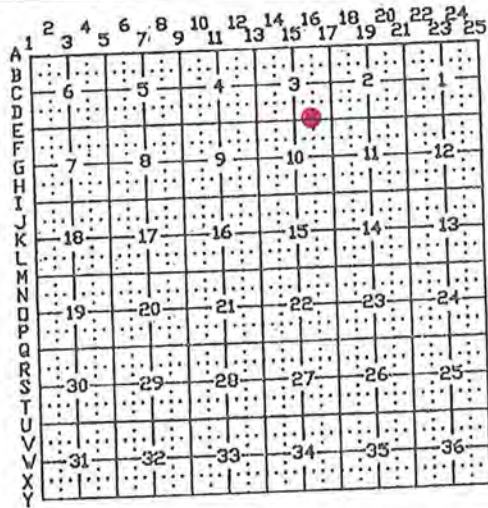
Index No. E-16

T 5 S R 5 E County Harrison State Indiana

East Sixteenth Corner Common to Sections 3 and 10

EXISTING SURVEYS

Subsequent Corner Restoration	Evidence of Subsequent Corner Restoration Found
Year surveyed _____ By _____ Where filed or recorded <u>Legal Survey Book 3, Page 39</u> Monument _____ <small>(Original, concrete post, iron rod, etc...)</small> Bearing Trees, Reference Objects Species _____ Diameter _____ Bearing _____ Distance _____	Year of search <u>2001</u> By <u>VHM, WWW, MKF</u>
Year of search _____ By _____ Bearing Trees, Reference Objects	Year of search _____ By _____ Bearing Trees, Reference Objects



Other Evidence
 Describe evidence of use and occupation such as roads, fences, clearings, timber cutting lines, plantations, etc... Cite source of testimony, If any.

Perpetuation Record
 Monument and accessories established. Include brief description of area. Set a #5 by 30" steel pin w/cap.

W. Oak	Hickory	W. Oak	Carsonite
12"	8"	8"	Post
S 25° W	N 10° W	S 77° E	North
10.5'	17.6'	13.8'	0.5'

W/HCSS

Northing: 1037957.11
 Easting: 248193.65

5. Signature Vick H. M
Aug. 08, 2011

RECORDED IN PERPETUATION RECORDS BOOK:
 BY: Hondrik Klender Date: 8-22-11

HARRISON COUNTY

16-J

CORNER 16-J

TOWNSHIP 5 SOUTH

RANGE 5 EAST

2 ND PRINCIPAL MERIDIAN

LOCATION	DESCRIPTION OF		DISTANCE FROM CORNER	BEARING FROM CORNER	DATE CHECKED	CHECKED BY	FIELD BOOK	REMARKS
	MONUMENT	REFERENCE						
S.W. Corner N.E. 1/4, N.E. 1/4 Section 15	Stone	1.7' Popular	43.40	S78-44-40E	6-18-82	T.B.	#2 Pg.6	Sign Placed
		.70 Sassafras	15.90	S20-58-0E	6-18-82	T.B.		Sign Placed
		.60 Pirsimmon	8.00	N49-17-40W	6-18-82	T.B.		Sign Placed

16-J

Date 6-13-32

NORTH

Party Chief T. Brown

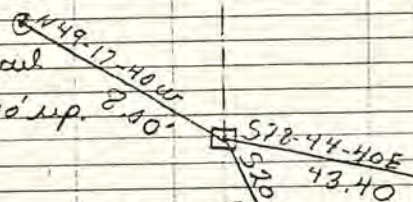
Head Chain D. Neal

Lead Chain F. Walker

Stone is .25X1.00' X .45
out of the ground. Stone is
marked with a metal post
& sign

All trees have a blaze with a
allen nail in middle. All
trees have a witness sign
& a red string.

60' Persimmon, nail
on north side & 1.00' up. 8.40'



17' Poplar, nail on north
side & 1.30 up.

SW cor, NE 1/4, NE 1/4, sect 15

T 55, R 5E

16-J

70' Casahuate, nail on west side &
2.30 up.

PAGE 6

HARRISON

COUNTY

CORNER Q 16 TOWNSHIP 5 S RANGE 5 EAST 2ND PRINCIPAL MERIDIAN

16-3

LOCATION	DESCRIPTION OF		DISTANCE FROM CORNER	BEARING FROM CORNER	DATE CHECKED	CHECKED BY	FIELD BOOK	REMARKS
	MONUMENT	REFERENCE						
E 1/16 Corner Section 22&27	#5 Rebar Cap & Post	5" Sugar	1.2'	S 29 E	2006	TOB GDB	5/55	
		12" W. Oak	5.1'	N 75 W				
		15" Red Oak	25.0'	N 19 E				

2/14/06
KM
MRE UHM
CLEAR 40°

Q-15 5/54

N/4 COMMON TO SECTIONS 22 27

T 5 S R 5 E SET #5

X 30" LONG REDAR W/EMBOSSED

RED PLASTIC CAP "MCLAULEY US336"

0.1' ABOVE GROUND SURFACE AT FRACTURE PINNACLE

1 LAMES DARK LIMESTONE SET C-POST

0.3' W : PLACED CAIRN OF ROCK ✓

*TIMBER ACTIVITIES TO WEST HASSEAUEN

TREE THAT MOST LIKELY DROPPED TOP

ON STONE

12" 16" 18"

TWIN HICK BEECH

SUGAR

N16°W S83°E S14°W

9.4 25.3' 36.6'

HGST

3-HACKS

LOCATED ON A NERLY SLOPING GRADE

APPROX 400'± - ENE : 35 LOWER

THAN CEDARS IN HAWKWOODS

2/14/06
KM
MRE

Q-10 16-2

E 1/6 COMMON TO SECTIONS 22 27

T 5 S R 5 E SET #5

X 30" LONG REDAR W/EMBOSSED

RED PLASTIC CAP "MCLAULEY US336"

1.2' ABOVE GROUND SURFACE SET

C-POST 0.3' W : PLACED CAIRN ✓

OF ROCK

5" 12" 18"

SUGAR WHITE RED

52°E N75°W N19°E

1.2' 5.1' 25.0' SLOPE

3-HACKS 3-HACKS

T

3-HACKS

LOCATED ON SW TOP OF BAWIC OEA

STEEP SW FLOWING FINGER DRAIN

E THE TOP JUST W OF A LIMESTONE

OVERHANG

675

7

100

16-Q

5/19/55

HARRISON COUNTY SURVEYOR
CORNER MONUMENT RECOVERY & REFERENCE RECORD

TWNSHIP: 5S RANGE: 5E SECTION: _____

CORNER REF. I.D.: D-16
DATE: 2/1/06

MONUMENT INFORMATION

LOCATION: E 1/4 CORN. SEC. 22 + 27

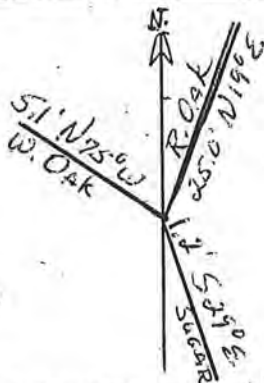
DESCRIPTION: #5 REBAR w/ Cap + C. Post

ADDITIONAL DISTINGUISHING CHARACTERISTICS: _____

SIGN PLACED: YES DATE: 1/1/06

WITNESS MARKERS

TYPE	SIGN	BLAZE	ADDITION DESCRIPTION
1.5" SUBAR	()	()	11.2' S 29° E
2.12" W. OAK	()	()	5.1' N 75° W
3.15" R OAK	()	()	25.0' N 19° E



	2	3	4	5	6	7	8	9	10	11	12	13	14	15	16	17	18	19	20	21	22	23	24	
A	1	2	3	4	5	6	7	8	9	10	11	12	13	14	15	16	17	18	19	20	21	22	23	24
B	5	6	7	8	9	10	11	12	13	14	15	16	17	18	19	20	21	22	23	24	25	26	27	28
C	9	10	11	12	13	14	15	16	17	18	19	20	21	22	23	24	25	26	27	28	29	30	31	32
D	13	14	15	16	17	18	19	20	21	22	23	24	25	26	27	28	29	30	31	32	33	34	35	36
E	17	18	19	20	21	22	23	24	25	26	27	28	29	30	31	32	33	34	35	36	37	38	39	40
F	21	22	23	24	25	26	27	28	29	30	31	32	33	34	35	36	37	38	39	40	41	42	43	44
G	25	26	27	28	29	30	31	32	33	34	35	36	37	38	39	40	41	42	43	44	45	46	47	48
H	29	30	31	32	33	34	35	36	37	38	39	40	41	42	43	44	45	46	47	48	49	50	51	52
I	33	34	35	36	37	38	39	40	41	42	43	44	45	46	47	48	49	50	51	52	53	54	55	56
J	37	38	39	40	41	42	43	44	45	46	47	48	49	50	51	52	53	54	55	56	57	58	59	60
K	41	42	43	44	45	46	47	48	49	50	51	52	53	54	55	56	57	58	59	60	61	62	63	64
L	45	46	47	48	49	50	51	52	53	54	55	56	57	58	59	60	61	62	63	64	65	66	67	68
M	49	50	51	52	53	54	55	56	57	58	59	60	61	62	63	64	65	66	67	68	69	70	71	72
N	53	54	55	56	57	58	59	60	61	62	63	64	65	66	67	68	69	70	71	72	73	74	75	76
O	57	58	59	60	61	62	63	64	65	66	67	68	69	70	71	72	73	74	75	76	77	78	79	80
P	61	62	63	64	65	66	67	68	69	70	71	72	73	74	75	76	77	78	79	80	81	82	83	84
Q	65	66	67	68	69	70	71	72	73	74	75	76	77	78	79	80	81	82	83	84	85	86	87	88
R	69	70	71	72	73	74	75	76	77	78	79	80	81	82	83	84	85	86	87	88	89	90	91	92
S	73	74	75	76	77	78	79	80	81	82	83	84	85	86	87	88	89	90	91	92	93	94	95	96
T	77	78	79	80	81	82	83	84	85	86	87	88	89	90	91	92	93	94	95	96	97	98	99	100
U	81	82	83	84	85	86	87	88	89	90	91	92	93	94	95	96	97	98	99	100	101	102	103	104
V	85	86	87	88	89	90	91	92	93	94	95	96	97	98	99	100	101	102	103	104	105	106	107	108
W	89	90	91	92	93	94	95	96	97	98	99	100	101	102	103	104	105	106	107	108	109	110	111	112
X	93	94	95	96	97	98	99	100	101	102	103	104	105	106	107	108	109	110	111	112	113	114	115	116
Y	97	98	99	100	101	102	103	104	105	106	107	108	109	110	111	112	113	114	115	116	117	118	119	120
Z	101	102	103	104	105	106	107	108	109	110	111	112	113	114	115	116	117	118	119	120	121	122	123	124

RECOVERED BY: JM

DATE: 2/1/06
DATE: / /
DATE: / /

REFERENCED BY: TOB
GDB

DATE: / / 06
DATE: / /
DATE: / /

RECORDED IN PERPETUATION RECORDS BOOK:
BY: _____

DATE: / /

LAND CORNER RECORD
(RECTANGULAR SURVEYS)

Index No. Q-16

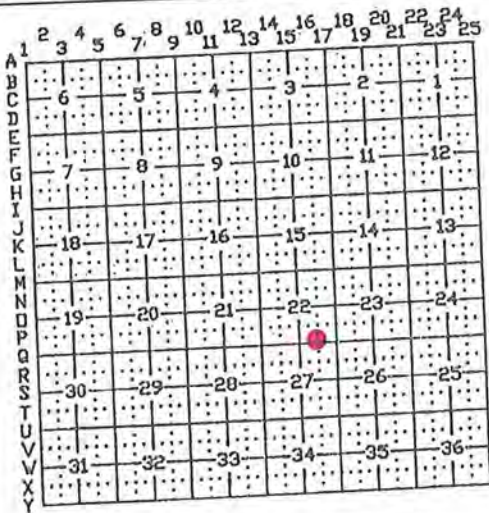
16-Q

T 5 S R 5 E County Harrison State Indiana

East Sixteenth Corner Common to Sections 22 and 27

EXISTING SURVEYS

Subsequent Corner Restoration	Evidence of Subsequent Corner Restoration Found
Year surveyed _____ By _____ Where filed or recorded <u>Legal Survey Book 3,</u> <u>Page 15 & Instr. #200801898</u> Monument _____ (Original, concrete post, iron rod, etc...) Bearing Trees, Reference Objects Species _____ Diameter _____ Bearing _____ Distance _____	Year of search <u>2006</u> By <u>VHM, KM, MAK</u>
Year of search _____ By _____ Bearing Trees, Reference Objects	Year of search _____ By _____ Bearing Trees, Reference Objects



Other Evidence
 Describe evidence of use and occupation such as roads, fences, clearings, timber cutting lines, plantations, etc... Cite source of testimony, if any. Situated on SW top of bank of a steep SW flowing finger drain at the top, just West of a limestone hangover.

Perpetuation Record
 Monument and accessories established. Include brief description of area. Set #5 by 30" rebar w/cap, projecting 1.2' above ground. Placed a cairn of rocks around monument.

Sugar	W. Oak	R. Oak	C-Post
5"	12"	18"	
S 29° E	N 75° W	N 19° E	West
1.2'	5.1'	25.0' (slope)	0.3'
W/3 hacks	W/ 3 hacks		

Northing: 1021905.75
 Easting: 248521.87

RECORDED IN PERPETUATION RECORDS BOOK:

BY: [Signature] Date: 8-22-11

5. Signature Vick H.M.
Aug. 08, 2011

HARRISON

COUNTY

CORNER 17-A

TOWNSHIP 5 SOUTH

RANGE 5 EAST 2 ND PRINCIPAL MERIDIAN

17-A

LOCATION	DESCRIPTION OF		DISTANCE FROM CORNER	BEARING FROM CORNER	DATE CHECKED	CHECKED BY	FIELD BOOK	REMARKS
	MONUMENT	REFERENCE						
N.W. Corner Section 2	Stone	18" Beech	15.60	115-15-00	5-11-84	T.B. #2	Pg.64	Sign Placed
		10" Maple	9.30	158-27-00	5-11-84	T.B.		Sign Placed
		8" Hickory	22.80	267-23-00	5-11-84	T.B.		Sign Placed

N 4

17-A

5-11-84

H.W. CORNER

S2, T5S, R5E

W 1/4

STONE

NAIL IN NORTH

Side of 1/2 Side

Reach 1/2 from

Ground

.900, 25

115-15-00

22.80

15.60

158-27-00

267-23-00

8.30

NAIL South Side


of .70 dia Hickory

1.30 from ground

NAIL IN EAST Side

of .80 dia AXLE 1.30

from GROUND



17-A

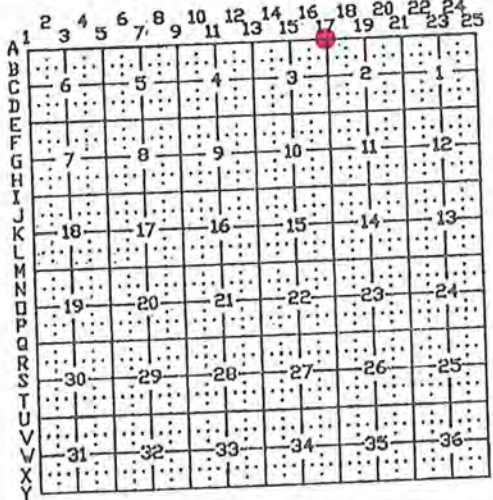
LAND CORNER RECORD
(RECTANGULAR SURVEYS)

Index No. A-17

T 5 S R 5 E County Harrison State Indiana

North Section Corner to Sections 2 & 3

EXISTING SURVEYS

Subsequent Corner Restoration	Evidence of Subsequent Corner Restoration Found																								
Year surveyed _____ By _____ Where filed or recorded _____ Monument _____ <small>(Original, concrete post, iron rod, etc...)</small> Bearing Trees, Reference Objects Species _____ Diameter _____ Bearing _____ Distance _____	Year of search <u>2001</u> By <u>VHM, WWW, MKF</u> Recovered <u>pinnacle limestone, 0.6' by 0.2', projecting 0.6', with HCSS.</u>																								
Year of search _____ By _____ Bearing Trees, Reference Objects _____	Year of search _____ By _____ Bearing Trees, Reference Objects _____																								
 <p>5. Signature <u>Vit H. M.</u> <u>Aug. 08, 2011</u></p>	<p>Other Evidence Describe evidence of use and occupation such as roads, fences, clearings, timber cutting lines, plantations, etc... Cite source of testimony, if any. <u>Stone is situated East-West of barbed wire fence.</u></p> <p>Perpetuation Record Monument and accessories established. Include brief description of area. <u>Stone left as recovered.</u></p> <table border="1"> <thead> <tr> <th>Beech</th> <th>Beech</th> <th>W. Oak</th> <th>Oak</th> </tr> </thead> <tbody> <tr> <td>14"</td> <td>14"</td> <td>36"</td> <td>8"</td> </tr> <tr> <td>S 29° E</td> <td>S 63° E</td> <td>S 3° E</td> <td>West</td> </tr> <tr> <td>10.9'</td> <td>15.5'</td> <td>35.0'</td> <td>23.4'</td> </tr> <tr> <td colspan="3">W/HCSS</td> <td>W/HCSS</td> </tr> <tr> <td colspan="3"></td> <td>W/Wire</td> </tr> </tbody> </table> <p>Northing: 1043476.60 Easting: 249413.90 Elevation: 818.92</p> <p>RECORDED IN PERPETUATION RECORDS BOOK: BY: <u>Harold H. Hunter</u> Date: <u>8.22-11</u></p>	Beech	Beech	W. Oak	Oak	14"	14"	36"	8"	S 29° E	S 63° E	S 3° E	West	10.9'	15.5'	35.0'	23.4'	W/HCSS			W/HCSS				W/Wire
Beech	Beech	W. Oak	Oak																						
14"	14"	36"	8"																						
S 29° E	S 63° E	S 3° E	West																						
10.9'	15.5'	35.0'	23.4'																						
W/HCSS			W/HCSS																						
			W/Wire																						

LAND CORNER RECORD
(RECTANGULAR SURVEYS)

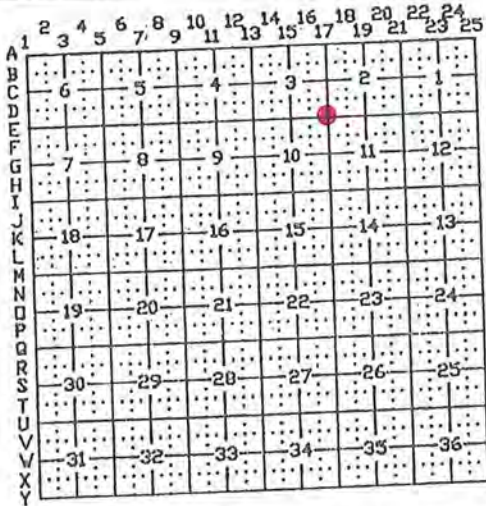
Index No. E-17

17-E

T 5 S R 5 E County Harrison State Indiana

Section Corner Common to Sections 2, 3, 10 and 11

EXISTING SURVEYS

Subsequent Corner Restoration	Evidence of Subsequent Corner Restoration Found												
Year surveyed _____ By _____ Where filed or recorded <u>Legal Survey Bk. 3, Pg. 39</u> Where filed or recorded <u>1955 Legal Survey by Joseph W. Jacobi</u> Monument _____ <small>(Original, concrete post, iron rod, etc...)</small> Bearing Trees, Reference Objects Species _____ Diameter _____ Bearing _____ Distance _____	Year of search <u>2001</u> By <u>VHM, WWW, MKF</u> <u>Recovered limestone, 0.4' by 0.6', projecting 0.9', with "T" post on North side and #3 pin on East side.</u>												
Year of search _____ By _____ Bearing Trees, Reference Objects	Year of search _____ By _____ Bearing Trees, Reference Objects												
	<p align="center">Other Evidence</p> Describe evidence of use and occupation such as roads, fences, clearings, timber cutting lines, plantations, etc... Cite source of testimony, if any. _____ <hr/> <p align="center">Perpetuation Record</p> Monument and accessories established. Include brief description of area. <u>Stone left as recovered.</u> <table style="width:100%; border-collapse: collapse;"> <tr> <td style="width:33%; text-align: center;">Ash</td> <td style="width:33%; text-align: center;">W. Oak</td> <td style="width:33%; text-align: center;">Ash</td> </tr> <tr> <td style="text-align: center;">10"</td> <td style="text-align: center;">24"</td> <td style="text-align: center;">15"</td> </tr> <tr> <td style="text-align: center;">S 73° E</td> <td style="text-align: center;">S 28° E</td> <td style="text-align: center;">N 78° W</td> </tr> <tr> <td style="text-align: center;">10.8'</td> <td style="text-align: center;">15.7'</td> <td style="text-align: center;">26.9'</td> </tr> </table> <hr/> W/HCSS <hr/> Northing: 1037961.90 Easting: 249496.35 Elevation: 778.3	Ash	W. Oak	Ash	10"	24"	15"	S 73° E	S 28° E	N 78° W	10.8'	15.7'	26.9'
Ash	W. Oak	Ash											
10"	24"	15"											
S 73° E	S 28° E	N 78° W											
10.8'	15.7'	26.9'											
5. Signature <u>Vicki M. [Signature]</u> <u>Aug. 08, 2011</u>	RECORDED IN PERPETUATION RECORDS BOOK: BY: <u>[Signature]</u> Date: <u>8-22-11</u>												

HARRISON COUNTY

17-1

CORNER 17-1 TOWNSHIP 5 SOUTH RANGE 5 EAST 2 ND PRINCIPAL MERIDIAN

LOCATION	DESCRIPTION OF		DISTANCE FROM CORNER	BEARING FROM CORNER	DATE CHECKED	CHECKED BY	FIELD BOOK	REMARKS
	MONUMENT	REFERENCE						
N.E. Corner N.E. 1/4 Section 15	Stone	8" Hickory	6.90	N13-0-0-E	6-18-82	T.B.	#2 Pg.5	Sign Placed
		8" Maple	26.0	S48-28-0E	6-18-82	T.B.		Sign Placed
		1'2" Maple	8.10	S78-58-0W	6-18-82	T.B.		Sign Placed

All trees have a blaze + a
 allum nail in middle.
 All trees have a witness
 sign

Date 6-18-92

Party Chief T. Brown

Head Chain D. Neal

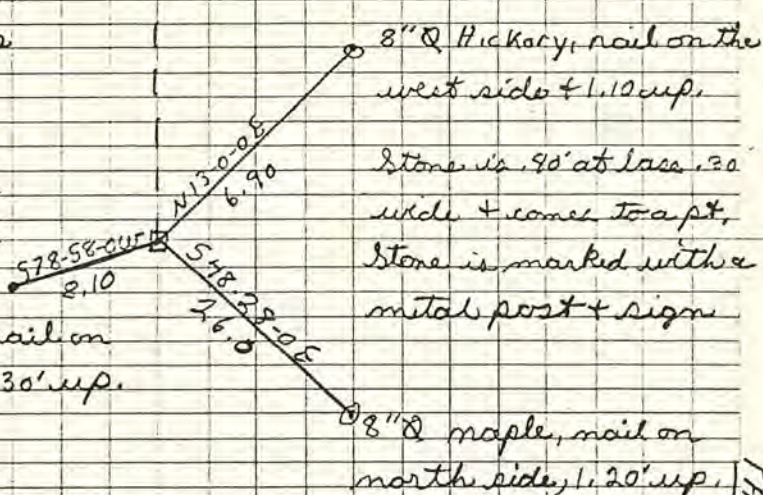
17-Z

1'2" Ø maple, nail on
 north side + 1.30' up.

NE 1/4, NE 1/4

sect 15, T 55, R 5 E

↑ NORTH



8" Ø Hickory, nail on the
 west side + 1.10 up.
 Stone is .90' at base .20'
 wide + comes to a pt.
 Stone is marked with a
 metal post + sign

8" Ø maple, nail on
 north side, 1.20' up.

LAND CORNER RECORD
(RECTANGULAR SURVEYS)

17-I

Harrison County Surveyor's Reference Index Number: I-17

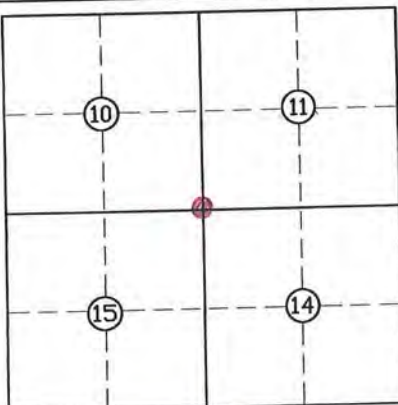
T 5 S R 3 E 2nd Mer., County Harrison State Indiana

Section Corner common to Sections 10, 11, 14 and 15

EXISTING SURVEYS



No Original Government Survey Evidence Recovered	Evidence of Subsequent Corner Restoration Found
See surveys recorded in Survey Book 4, Page 230 and Instrument Numbers 2000555 and 20017229.	Year of search <u>2016</u> By <u>VHM</u> Recovered #4 steel pin with cap (McCauley LS #0336) set over #4 steel pin, 0.8' deep. Pin is located near the centerline of 10' crushed stone lane, woods to North and Southeast, cultivated field-pasture to Southwest and 925'± West of centerline of State Highway 135 at Watson Road.



Perpetuation Record
Monument and accessories established. Include brief description of area. Monument left as recovered. Corner accessories established:
Rectangular Harrison County Surveyor's sign, South, 10.0'
Poplar, 40", S 80° E, 65.85', unmarked.
Gate Post, S 63° W, 31.1'.
White Oak, 13", N 62° W, 33.83', MN + 1.0 on North side.
Black Oak, 24", N 9° E, 26.90', MN + 1.5' on West side.

Resource Grade
N: 1033757.0
E: 183864.8

Signature VHM
Date: 06/23/2016

Harold R. Christman June 27 - 2016

HARRISON

CITY

17-M

PRINCIPAL MERIDIAN

2ND

EAST

RANGE 5 E

RANGE 5 E

5 S

TOWNSHIP

17 M

CORNER

LOCATION	DESCRIPTION OF		DISTANCE FROM CORNER	BEARING FROM CORNER	DATE CHECKED	CHECKED BY	FIELD BOOK	REMARKS
	MONUMENT	REFERENCE						
Common Corner Sec. 14-15-22-23	Stone	4" W. Oak w/sign	3.5'	N 65 E	2/07	TOB	5/86	
		13" Hickory	15.6'	S 36 E				
		13" Hickory	30'	N 87 E				

17-M

HARRISON COUNTY SURVEYOR 5/86

CORNER MONUMENT RECOVERY & REFERENCE RECORD

TWNSHIP 55 RANGE 5E SECTION 1 CORNER REF. ID: 17-M

DATE: 2/1/07

MONUMENT INFORMATION

LOCATION: COMMON CORNER - 14-15-22-23

DESCRIPTION: STONE

ADDITIONAL DISTINGUISHING CHARACTERISTICS:

SIGN PLACED: () YES DATE: 1/1

WITNESS MARKERS

SIGN BLAZE ADDITION DESCRIPTION

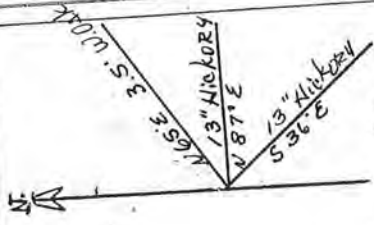
TYPE SIGN BLAZE ADDITION DESCRIPTION

14" W. Oak (X) () 3.5' N 65° E

2.73" Hickory () () 15.6' N 36° E

3.13" Hickory () () 30' N 87° E

1	2	3	4	5	6	7	8	9	10	11	12	13	14	15	16	17	18	19	20	21	22	23	24	25	26	27	28	29	30	31	32	33	34	35	36
A	B	C	D	E	F	G	H	I	J	K	L	M	N	O	P	Q	R	S	T	U	V	W	X	Y	Z										



RECOVERED BY: UM DATE: 2/1/07

DATE: 1/1

DATE: 1/1

REFERENCED BY: TOB DATE: 4/1/07

DATE: 1/1

DATE: 1/1

RECORDED IN PERPETUATION RECORDS BOOK: BY Thomas G. Burke DATE: 4/12/07

17-M

LAND CORNER RECORD
(RECTANGULAR SURVEYS)

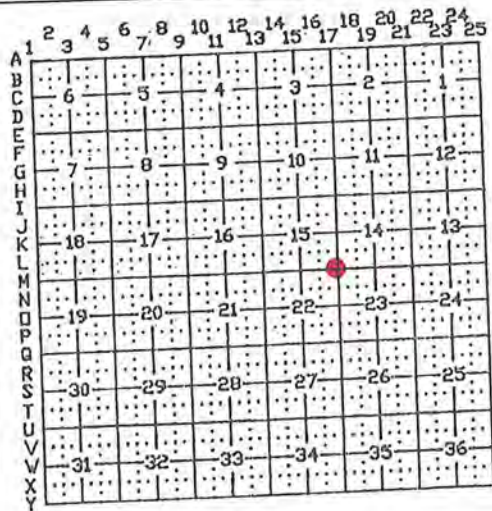
Index No. M-17

T 5 S R 5 E County Harrison State Indiana

Section Corner Common to Sections 14, 15, 22 and 23

EXISTING SURVEYS

Subsequent Corner Restoration	Evidence of Subsequent Corner Restoration Found
Year surveyed _____ By _____ Where filed or recorded <u>Legal Survey Book 2, Page 25, Survey Book 5, Page 36, Survey Book 6, Page 362 & Instr. #200408114</u> Monument _____ <small>(Original, concrete post, iron rod, etc...)</small> Bearing Trees, Reference Objects Species _____ Diameter _____ Bearing _____ Distance _____	Year of search <u>2011</u> By <u>VHM, RCW</u> <u>Recovered limestone, 0.1' by 0.8', flush with ground and 0.7' North of Locust fence corner post w/wire to North & West., with "T" post on North side and #3 pin on East side.</u>
Year of search _____ By _____ Bearing Trees, Reference Objects _____	Year of search _____ By _____ Bearing Trees, Reference Objects _____



Other Evidence
Describe evidence of use and occupation such as roads, fences, clearings, timber cutting lines, plantations, etc... Cite source of testimony, if any.

Perpetuation Record
Monument and accessories established. Include brief description of area. Stone left as recovered.

W. Oak	Pignut Hickory	Shagbark Hickory
4"	13"	13"
N 65° E	S 36° E	N 87° E
3.5'	15.6'	30.0'
W/HCSS		

Northing: 1027266.75
Easting: 249691.62
Elevation: 778.40

RECORDED IN PERPETUATION RECORDS BOOK:

BY: Harold K. Kristina Date: 8-22-11

5. Signature Vit H. M
Aug. 08, 2011

17-Q

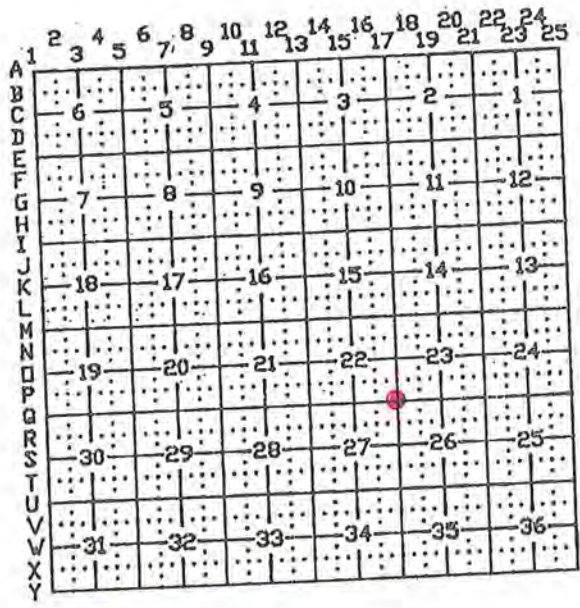
LAND CORNER RECORD
(RECTANGULAR SURVEYS)

Harrison Co. No. Q-17

T 5S R 5E County Harrison State Indiana

Q-17 SECTION CORNER TO SECTIONS 22, 23, 26 & 27

RECOVERED A STEEL PIN GROSSLY OUT OF POSITION DURING 2001 LEGAL SURVEY. THIS PIN WAS REVISITED DURING A 2002 SURVEY TO THE EAST AND A 2004 SURVEY TO THE NORTH AND STILL DETERMINED TO BE OUT OF POSITION. THIS CORNER IS LISTED FOR INFORMATIONAL PURPOSES ONLY. I RECOMMEND THE CORNER BE RESTORED BY PROPORTIONAL MEASUREMENTS FROM ALL CARDINAL DIRECTIONS PER THE STANDARD INSTRUCTIONS. PLEASE NOTE THAT MR. BOB ISGRIGG HAS SURVEYED IN THIS VICINITY AND INDICATES A DIFFERENT SECTION CORNER.



Vit H. M.
Aug. 08, 2011


02/03/2005



17-Q



Q-17



T5 R5 S27



02/03/2005

17-S

LAND CORNER RECORD
(RECTANGULAR SURVEYS)

Harrison Co. No. S-17

T 5S R 5E County Harrison State Indiana


S-17 QUARTER CORNER TO SECTIONS 26 & 27

RECOVERED STONE AND AXLE DURING 2001 LEGAL SURVEY. SEE LEGAL SURVEY BOOK 3, PAGE 15 AND INSTRUMENT #200801892. THE CORNER IS SHOWN FOR INFORMATIONAL PURPOSES ONLY. PLEASE NOTE THAT MR. BOB ISGRIGG HAS SURVEYED IN THIS VICINITY AND INDICATES A DIFFERENT QUARTER SECTION CORNER.

N: 1019272.295
E: 249865.747

Vict H. McCauley
Victor. H. McCauley

Aug. 09, 2011



COUNTY

HARRISON

17-U

PRINCIPAL MERIDIAN

2ND

EAST

5 E

RANGE

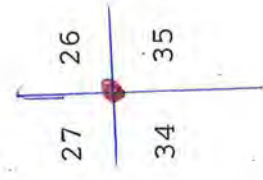
5 S

TOWNSHIP

17 U

CORNER

LOCATION	DESCRIPTION OF		DISTANCE FROM CORNER	BEARING FROM CORNER	DATE CHECKED	CHECKED BY	FIELD BOOK	REMARKS
	MONUMENT	REFERENCE						
S. E. Corner Section 27	Corner	10.5" Poplar	19.5'	N 00 45W	2-3-05	TOB	#5 pg5	Sign Placed
		11.5' Gum	40'7"	N 00 90E	2-3-05	TOB		Carosite Post Placed
		8' Persimmon	5'8"	S 00 35W	2-3-05	TOB		




17-U

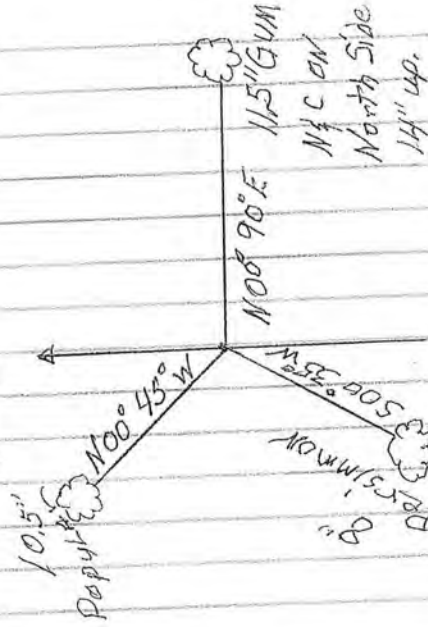
17U
Pg 5

Sec. 27 Township 55 Range 5E
LOCATION: SE CORNER 27
Taylor Twp.
HARRISON COUNTY N

Sec. 27



Rebar w/cap
Top of Ground
Marker by MCALEER
2-3-05



11.5" GUM
N/C ON
North Side
14" up.

LAND CORNER RECORD
(RECTANGULAR SURVEYS)

17-4

Harrison Co. No. Y-17

T 5S R 5E County Harrison State Indiana

Y-17 SOUTH SECTION CORNER TO SECTIONS 34 & 35

RECOVERED 3/4" CRIMPED PIPE, PROJECTING 0.4' PER SURVEYS RECORDED IN INSTRUMENT #200800699 AND AN UNRECORDED SURVEY BY TIMBERLAKE JOB # 07-057.
CORNER ACCESSORIES ESTABLISHED:
SUGAR 19", S12°W, 23.70' MAG NAIL +3.0' ON W SIDE
SUGAR 17", S80°W, 14.70' MAG NAIL +0.6' ON NE SIDE W/HCSS
CARSONITE POST, NORTH, 0.5'
STEEL PIN W/CAP PROJECTING 0.1', LS 0451, N88°04'E, 65.90'
MAG NAIL CENTERLINE HIGHWAY 111, N88°04'E, 95.63'

N: 1011489.44
E: 250044.25
Elev.: 469.37

Vict H. McCauley
Victor. H. McCauley
Aug. 08, 2011

	1	2	3	4	5	6	7	8	9	10	11	12	13	14	15	16	17	18	19	20	21	22	23	24	25	
A	[Grid of 25x25 cells with dots]																									
B	6	5	4	3	2																				1	
C	[Grid of 25x25 cells with dots]																									
D	[Grid of 25x25 cells with dots]																									
E	[Grid of 25x25 cells with dots]																									
F	[Grid of 25x25 cells with dots]																									
G	7	8	9	10	11	12																				12
H	[Grid of 25x25 cells with dots]																									
I	[Grid of 25x25 cells with dots]																									
J	[Grid of 25x25 cells with dots]																									
K	18	17	16	15	14	13																				
L	[Grid of 25x25 cells with dots]																									
M	[Grid of 25x25 cells with dots]																									
N	[Grid of 25x25 cells with dots]																									
O	19	20	21	22	23	24																				
P	[Grid of 25x25 cells with dots]																									
Q	[Grid of 25x25 cells with dots]																									
R	[Grid of 25x25 cells with dots]																									
S	30	29	28	27	26	25																				
T	[Grid of 25x25 cells with dots]																									
U	[Grid of 25x25 cells with dots]																									
V	[Grid of 25x25 cells with dots]																									
W	31	32	33	34	35	36																				
X	[Grid of 25x25 cells with dots]																									
Y	[Grid of 25x25 cells with dots]																									



17-4

LAND CORNER RECORD
(RECTANGULAR SURVEYS)

Harrison Co. No. Y-17.07

T 5S R 5E County Harrison State Indiana

Y-17.07 TOWNSHIP LINE AND HIGHWAY 111

SET #5 BY 0.8', 0.6' DEEP ON TOWNSHIP LINE PER UNRECORDED TIMBERLAKE SURVEY CITED ABOVE. CORNER ACCESSORIES ESTABLISHED:
STEEL PIN W/CAP PROJECTING 0.1', LS 0451, S88°04'W, 29.73'
STEEL PIN W/CAP & W/CARSONITE POST, N88°04'E, 25.00'
NW CORNER OF HOUSE FOUNDATION, S9°30'W, 84.59'

N: 1011492.64
E: 250139.83

Victor H. McCauley
Victor. H. McCauley
Aug. 08, 2011

	1	2	3	4	5	6	7	8	9	10	11	12	13	14	15	16	17	18	19	20	21	22	23	24	25
A																									
B																									
C																									
D																									
E																									
F																									
G																									
H																									
I																									
J																									
K																									
L																									
M																									
N																									
O																									
P																									
Q																									
R																									
S																									
T																									
U																									
V																									
W																									
X																									
Y																									



CORNER RECORD

PAGE _____

HARRISON COUNTY

19-N

CORNER 19-N

TOWNSHIP 5 SOUTH

RANGE 5 EAST

2 ND PRINCIPAL MERIDIAN

LOCATION	DESCRIPTION OF		DISTANCE FROM CORNER	BEARING FROM CORNER	DATE CHECKED	CHECKED BY	FIELD BOOK	REMARKS
	MONUMENT	REFERENCE						
S.E. Corner of N.E. ¼ of N.W. ¼ Section 23	1" Dia. Pin	14" Ash	17.75	N14-20-20E	6-18-81	T.B.	#1 Pg. 22	Sign Placed
		14" Maple	9.72	N.70-51E	6-18-81	T.B.		Sign Placed
		8" Maple	12.00	S.26-3E	6-18-81	T.B.		Sign Placed

19-N

19-N
DIETZGEN NO. 335-3

Date 6-18-21

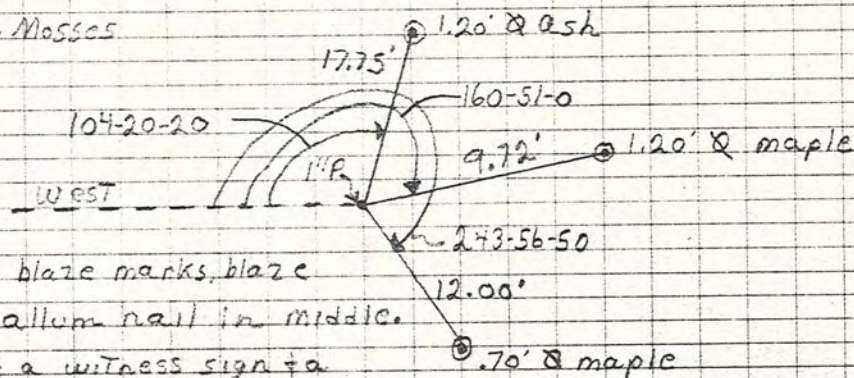
SE. COR., NE 1/4, NW 1/4

Party Chief T. Brown

Sec. 23, T5S, R5E

Head Chain C. Mathes

Rear Chain M. Mosses



All Trees have blaze marks, blaze marks have a allum nail in middle.

All Trees have a witness sign & a red ring 5.00' above ground

Pin is painted red, is 1.10' out of ground. Pin is marked with a metal post & sign 1.00' south.

19-N

19-R

LAND CORNER RECORD
(RECTANGULAR SURVEYS)

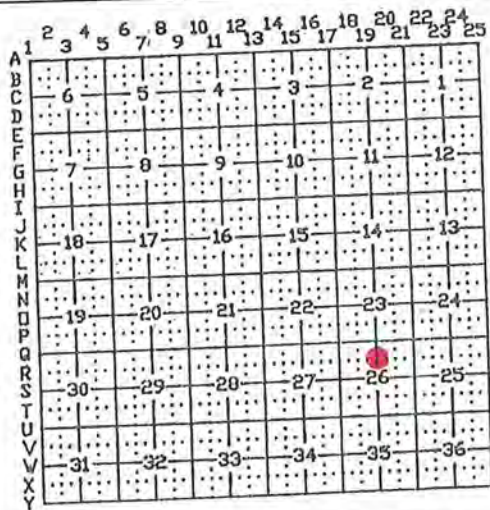
Index No. R-19

T 5 S R 5 E County Harrison State Indiana

Center North Sixteenth Corner Common to Section 26

EXISTING SURVEYS

Subsequent Corner Restoration	Evidence of Subsequent Corner Restoration Found
Year surveyed _____ By _____ Where filed or recorded <u>Survey Book 5, Page 284</u> Monument _____ <small>(Original, concrete post, iron rod, etc...)</small> Bearing Trees, Reference Objects Species _____ Diameter _____ Bearing _____ Distance _____	Year of search <u>2002</u> By <u>VHM, WWW, MKF</u> <u>Recovered limestone, 0.8' by 0.25', projecting 0.4', no visible marks</u>
Year of search _____ By _____ Bearing Trees, Reference Objects	Year of search _____ By _____ Bearing Trees, Reference Objects



Other Evidence
 Describe evidence of use and occupation such as roads, fences, clearings, timber cutting lines, plantations, etc... Cite source of testimony, if any. Stone is situated at North and Wes cultural line. Mr. James Cunningham was shown this stone by his grandfather circa 1945±.

Perpetuation Record
 Monument and accessories established. Include brief description of area. Stone left as recovered.

Sugar	Hackberry	Walnut
9"	12"	24"
S 23° E	S 25° W	N 8° E
10.4'	13.9'	36.5'
W/HCSS		

Northing: 1020702.64
 Easting: 252424.66

RECORDED IN PERPETUATION RECORDS BOOK:

BY: Harold A. Blinster Date: 8-22-11

5. Signature Vit. H. M.
Aug. 08, 2011

19-S

LAND CORNER RECORD
(RECTANGULAR SURVEYS)

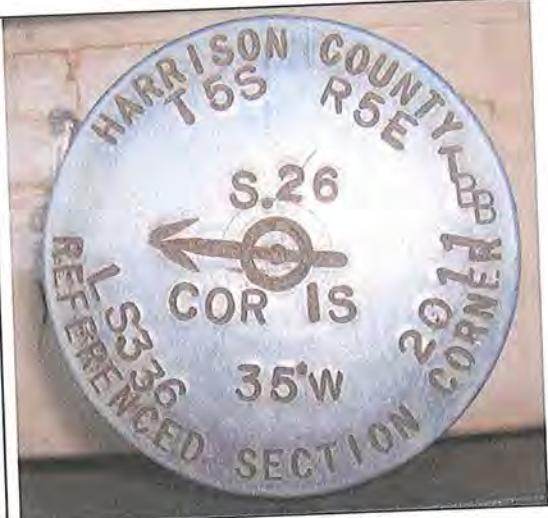
Index No. S-19.62

T 5 S R 5 E County Harrison State Indiana

East-West Quarter Section Line to Section 26 & Highway 111

EXISTING SURVEYS

Subsequent Corner Restoration	Evidence of Subsequent Corner Restoration Found
Year surveyed _____ By _____ Where filed or recorded <u>Survey Book 5, Page 284</u> Monument _____ <small>(Original, concrete post, iron rod, etc...)</small>	Year of search <u>2011</u> By <u>VHM, RCW</u> Recovered mag nail
Bearing Trees, Reference Objects	
Species _____	
Diameter _____	
Bearing _____	
Distance _____	



	2	3	4	5	6	7	8	9	10	12	14	16	18	20	22	24
A	1	2	3	4	5	6	7	8	9	10	11	12	13	14	15	16
B	6	5	4	3	2	1										
C																
D																
E	7	8	9	10	11	12										
F																
G																
H																
I	18	17	16	15	14	13										
J																
K																
L																
M																
N	19	20	21	22	23	24										
O																
P																
Q																
R																
S	30	29	28	27	26	25										
T																
U																
V																
W																
X	31	32	33	34	35	36										
Y																

Other Evidence
Describe evidence of use and occupation such as roads, fences, clearings, timber cutting lines, plantations, etc... Cite source of testimony, if any.

Perpetuation Record
Monument and accessories established. Include brief description of area. Set #5 by 0.8' rebar, 0.6' deep, with mag hub set in conc. plug over monument.

Steel pin w/cap	Steel Pin w/cap	Utility Pole	Telephone
W/C-post	W/C-post		Ped.
N 88° 00' E	S 88° 00' W	S 43° E	S 55° W
35.00'	35.00'	34.42'	65.90'
W/HCSS			
to bottom nail			

Northing: 1019392.76
Easting: 253293.31
Elevation: 435.14

RECORDED IN PERPETUATION RECORDS BOOK:

BY: David Hamilton Date: 8-22-11

5. Signature V.H.M.
Aug. 08, 2011

LAND CORNER RECORD
(RECTANGULAR SURVEYS)

Index No. U-19

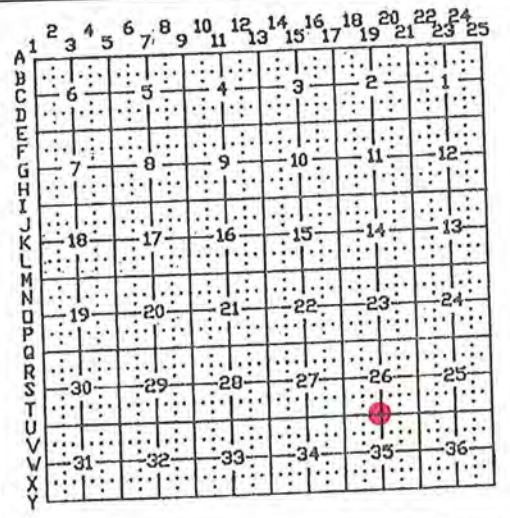
19-U

T 5 S R 5 E County Harrison State Indiana

Quarter Corner to Sections 26 and 35

EXISTING SURVEYS

Subsequent Corner Restoration	Evidence of Subsequent Corner Restoration Found
Year surveyed _____ By _____ Where filed or recorded <u>Survey Book 5, Page 284</u> & Instr. #200801892 Monument _____ (Original, concrete post, iron rod, etc...)	Year of search <u>2011</u> By <u>VHM, RCW, MAK</u> Recovered steel pin w/cap, flush with ground.
Bearing Trees, Reference Objects Species _____ Diameter _____ Bearing _____ Distance _____	



Other Evidence
Describe evidence of use and occupation such as roads, fences, clearings, timber cutting lines, plantations, etc... Cite source of testimony, If any. _____

Perpetuation Record
Monument and accessories established. Include brief description of area. Recovered steel pin w/cap and replaced with 3/4" aluminum cap stamped to depict the corner position.

Post	Ash	Utility Pole
8"	Clump	
S 45° E	S 64° E	N 47° E
1.0'	37.13'	95.75'
W/HCSS	MN + 0.5'	MN + 0.5'
	On N side	On NW side

Northing: 1016788.86
 Easting: 252492.08
 Elevation: 431.92

RECORDED IN PERPETUATION RECORDS BOOK:
 BY: Herald R. Christensen Date: 8-22-11

5. Signature Vick H. M.
Aug. 08, 2011

20-Q


LAND CORNER RECORD
(RECTANGULAR SURVEYS)

Index No. Q-20.32

T 5 S R 5 E County Harrison State Indiana

Centerline State Highway 111 to Sections 23 and 26

EXISTING SURVEYS

Subsequent Corner Restoration	Evidence of Subsequent Corner Restoration Found
Year surveyed _____ By _____ Where filed or recorded <u>Survey Book 6, Page 154</u> Monument _____ <small>(Original, concrete post, iron rod, etc...)</small>	Year of search <u>2011</u> By <u>VHM, RCW, MAK</u> 
Bearing Trees, Reference Objects Species _____ Diameter _____ Bearing _____ Distance _____	

	1	2	3	4	5	6	7	8	9	10	11	12	13	14	15	16	17	18	19	20	21	22	23	24	25
A																									
B																									
C																									
D																									
E																									
F																									
G																									
H																									
I																									
J																									
K																									
L																									
M																									
N																									
O																									
P																									
Q																									
R																									
S																									
T																									
U																									
V																									
W																									
X																									
Y																									

Other Evidence
 Describe evidence of use and occupation such as roads, fences, clearings, timber cutting lines, plantations, etc... Cite source of testimony, If any. Monument is situated at field road to East & 15 feet North of crushed stone driveway to the West.

Perpetuation Record
 Monument and accessories established. Include brief description of area. Set #5 by 0.8' rebar, 0.6' deep, with mag hub set in conc, plug over monument.

Steel pin w/cap	#6 Pin	Utility Pole	7 MM
0.5' deep	in conc.	W/Trans.	Post
N 88° 24' E	N 82° 35' W	N 41° E	S 28° E
30.00'	32.77'	73.18'	20.30'
Stamped to depict	W/C-post	W/HCSS	
Corner Position		MN + 0.6'	
		On NW side	

Northing: 1022049.93
 Easting: 254208.93
 Elevation: 437.0

RECORDED IN PERPETUATION RECORDS BOOK:
 BY: [Signature] Date: 8-22-11

5. Signature Vit N.M.
Aug. 08, 2011

LAND CORNER RECORD
(RECTANGULAR SURVEYS)


Index No. C-21

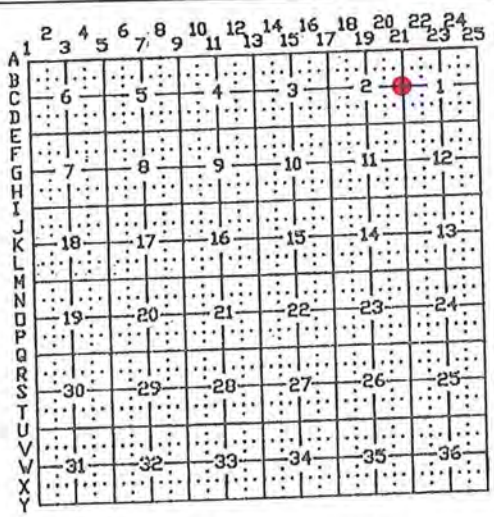
21-C

T 5 S R 5 E County Harrison State Indiana

Quarter Corner Common to Sections 1 and 2

EXISTING SURVEYS

Subsequent Corner Restoration	Evidence of Subsequent Corner Restoration Found
Year surveyed _____ By _____ Where filed or recorded _____ Monument _____ (Original, concrete post, iron rod, etc...) Bearing Trees, Reference Objects Species _____ Diameter _____ Bearing _____ Distance _____	Year of search <u>2011</u> By <u>VHM, RCW</u> 
Year of search _____ By _____	Year of search _____ By _____



Other Evidence
 Describe evidence of use and occupation such as roads, fences, clearings, timber cutting lines, plantations, etc... Cite source of testimony, If any. Monument is near edge of woods, 34± feet East of "Y" intersection of crushed stone access road.

Perpetuation Record
 Monument and accessories established. Include brief description of area. Set a #5 pin with 3/4" aluminum cap stamped to depict the corner position. Placed a cairn of rocks around the monument.

Fence Post	Sugar	Sugar	Carsonite
N 48° W	S 9° E	N 3° W	East
27.31' (slope)	6.48'	17.55'	0.3'
to top of	MN + 0.6'	MN + 0.6'	
HCSS nail	on W side	on E side	
	W/HCSS	W/HCSS	
This tree was marked by others as the corner			

Northing: 1040804.57
 Easting: 254641.66

5. Signature Vith H. M
AUG. 08, 2011

RECORDED IN PERPETUATION RECORDS BOOK:
 BY: Norvell H. Hunter Date: 8-22-11



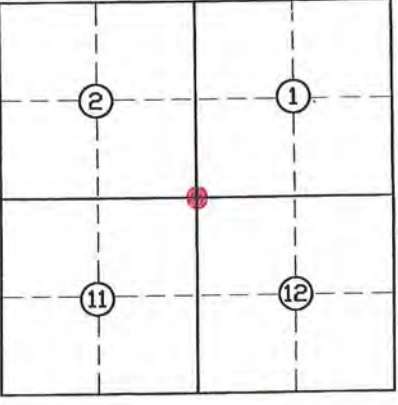
LAND CORNER RECORD
(RECTANGULAR SURVEYS)

21-E

Harrison County Surveyor's Reference Index Number: E-21

T 5 S R 3 E 2nd Mer., County Harrison State Indiana

Section Corner common to Sections 1, 2, 11 and 12

EXISTING SURVEYS	
Picture/Sketch	Picture/Sketch
	
No Original Government Survey Evidence Recovered	Evidence of Subsequent Corner Restoration Found
See surveys in the Harrison County Surveyor's office.	Year of search <u>2016</u> By <u>VHM</u> <u>Recovered railroad spike, 0.3' deep, near centerline of Heth-Washington Road. Railroad spike is located 19' East of East edge of garage extended.</u>
	<p>Perpetuation Record</p> <p>Monument and accessories established. Include brief description of area. <u>Set 2 1/2" mag nail in concrete plug over monument, Corner accessories established:</u></p> <p><u>Fence Corner, S 2° E, 18.34', MN +0.5' on West side with a triangle Harrison County Surveyor's sign.</u></p> <p><u>3" Square Steel Mail Box Post (#1015), S 72° W, 37.70'.</u></p> <p><u>Utility Pole with transformer, N 83° W, 87.0' slope, MN + 1.2' on South side.</u></p> <p><u>Telephone Pedestal, N 1° W, 15.73'.</u></p>
	<p>Resource Grade</p> <p>N: 1038854.0</p> <p>E: 189294.1</p> <p><i>Harold R. Kinsten June 27 2016</i></p>
<p>Signature <u>VHM</u></p> <p>Date: <u>06/23/2016</u></p>	

21-E

LAND CORNER RECORD
(RECTANGULAR SURVEYS)

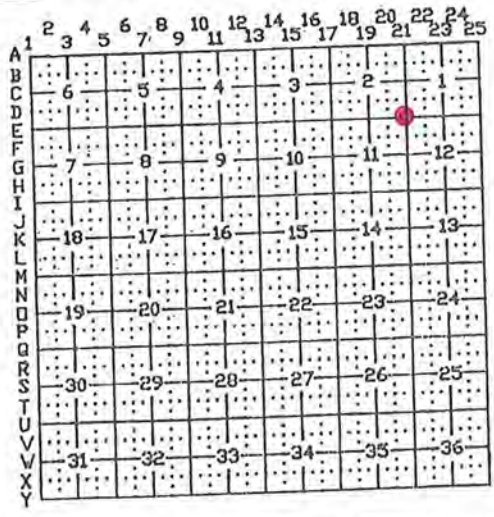
Index No. E-21

T 5 S R 5 E County Harrison State Indiana

Section Corner Common to Sections 1, 2, 11, and 12

EXISTING SURVEYS

Subsequent Corner Restoration	Evidence of Subsequent Corner Restoration Found
Year surveyed _____ By _____ Where filed or recorded <u>Instrument # 200305078</u> & <u>Instrument #200704859</u> Where filed or recorded <u>1955 Legal Survey by</u> <u>Joseph W. Jacobi</u> Monument _____ (Original, concrete post, iron rod, etc...) Bearing Trees, Reference Objects Species _____ Diameter _____ Bearing _____ Distance _____	Year of search <u>2007</u> By <u>VHM, KM, FFB, MKF</u> <u>Recovered 1½" steel pipe, leaning, projecting 0.4', located</u> <u>0.2' NW of 1" pipe projecting 3.2'.</u>
Year of search _____ By _____ Bearing Trees, Reference Objects _____	Year of search _____ By _____ Bearing Trees, Reference Objects _____



Other Evidence
 Describe evidence of use and occupation such as roads, fences, clearings, timber cutting lines, plantations, etc... Cite source of testimony, if any. Monument is situated N 40° W, 15' from unnamed creek.

Perpetuation Record
 Monument and accessories established. Include brief description of area. Monument left as recovered.

Elm	Walnut	Sycamore Clump
11"	8"	Triple 18"
South	S 89° E	S 50° W
7.3'	7.5'	36.3'

W/HCSS

Northing: 1038134.87
 Easting: 254679.27
 Elevation: 443.48

RECORDED IN PERPETUATION RECORDS BOOK:
 BY: Walter D. Klemm Date: 8-22-11

5. Signature Vit H. M.
Aug. 08, 2011

21-I

LAND CORNER RECORD
(RECTANGULAR SURVEYS)

Harrison County No. I-21

T 5 S R 5 E 2nd Mer. , County Harrison State Indiana

Section Corner common to Sections 11,12,13 and 14

EXISTING SURVEYS

No Original Government Survey Evidence Recovered

Picture/Sketch

See survey recorded as Instrument Number 200704859.



Subsequent Corner Restoration

Year surveyed _____ By _____
Where filed or recorded _____
Monument _____
(Original, concrete post, iron rod, etc...)

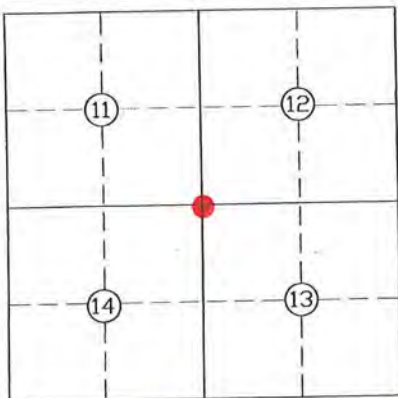


Bearing Trees, Reference Objects

Species _____
Diameter _____
Bearing _____
Distance _____

Perpetuation Record

Monument and accessories established. Include brief description of area. Set #6 X 30" rebar with 3 1/2" aluminum cap stamped to depict the corner position with carsonite post. Monument is situated in woods on South facing slope. Corner accessories established:
Beech 28", N 72° E, 31.6' with 3 hacks.
Hackberry 16", S 58° E, 26.9' with 3 hacks.
Hickory 17", N 41° W, 23.5' with wire.
Poplar 29", S 35° W, 30.5'.
L.S. 131 # Pin, 11.5' North, 15.2' East.
Historical Stone, North, 234.3'



N: 1032796.31
E: 254800.53

Signature Vick H. m

Date: Dec. 08, 2014

Ned P. Kline 2014

21-I

LAND CORNER RECORD
(RECTANGULAR SURVEYS)

Harrison Co. No. I-21

T 5S R 5E County Harrison State Indiana

I-21 SECTION CORNER TO SECTIONS 11, 12, 13 & 14

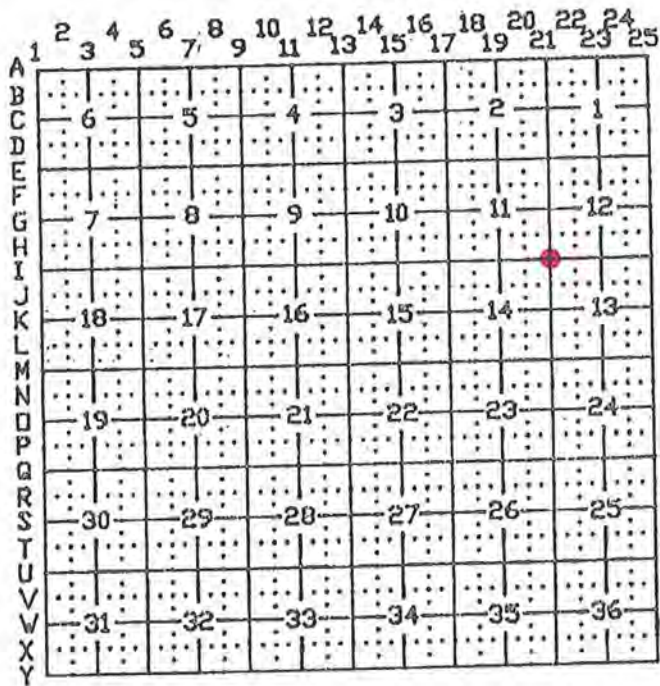
RESTORED CORNER POSITION PER DEED DIMENSIONS FROM STONE RECOVERED TO THE NORTH. SEE SURVEY RECORDED AS INSTRUMENT #200704859.

SET #5 PIN W/3/4" ALUMINUM DISK STAMPED TO DEPICT THE CORNER POSITION. THE RESTORED CORNER POSITION IS SUPPORTED BY VERY OLD AND DISTINCT CULTURAL FEATURES IN THE VICINITY. PRIOR CORNER ACCESSORIES ESTABLISHED:

- BEECH 28", N72°E, 31.6' W/HCSS & THREE HACKS
- HACKBERRY 16", S58°E, 26.9' W/THREE HACKS
- HICKORY 17", N41°W, 23.5' W/WIRE
- POPLAR 29", S35°W, 30.5' UNMARKED
- STONE, N01°16'12"W, 234.5' = 14 POLES, 5 LINKS

N: 1032796.309
E: 254800.530

Victor H. McCauley
Victor H. McCauley
Aug. 08, 2011



21-M

LAND CORNER RECORD

(RECTANGULAR SURVEYS)

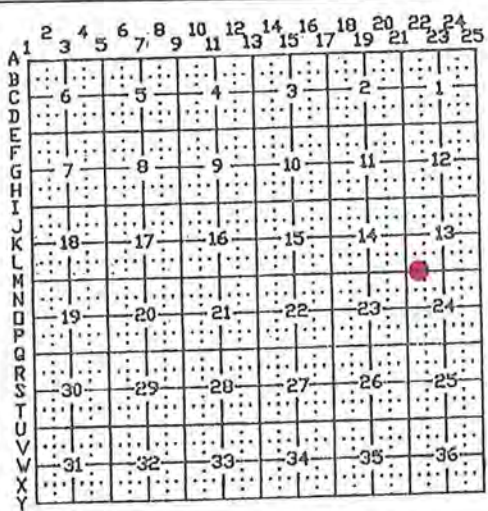
Index No. M-21.80

T 5 S R 5 E County Harrison State Indiana

Section Line to Sections 13 and 24 Centerline State Highway 111

EXISTING SURVEYS

Subsequent Corner Restoration	Evidence of Subsequent Corner Restoration Found
Year surveyed _____ By _____ Where filed or recorded <u>Legal Survey Bk. 3, Pg. 7, Survey Book 3, Pg. 512, Survey Bk. 4, Page 190 & Survey Bk. 6, Pg. 154 (also see Primavera & Associates Job # 08-11338) and Instruments # 98055460, 99014288, 200508869 & 200905084</u> Monument _____ <small>(Original, concrete post, iron rod, etc...)</small> Bearing Trees, Reference Objects _____ Species _____ Diameter _____ Bearing _____ Distance _____	Year of search <u>2011</u> By <u>VHM, RCW</u> <u>Recovered mag nail and shiner.</u>
Year of search _____ By _____	Year of search _____ By _____



Other Evidence
 Describe evidence of use and occupation such as roads, fences, clearings, timber cutting lines, plantations, etc... Cite source of testimony, If any.

Perpetuation Record
 Monument and accessories established. Include brief description of area. Replaced existing mag nail and shiner with #5 by 0.8', 0.6' deep with a mag hub set in conc. Plug over monument.

Steel Pin	NW Corner	NW Corner	Tele.	Ailanthus
W/cap	Frame Res.	Garage	Ped.	12" twin
N 87°19' E	S 23° E	N 87° E	N 35° E	N 51° W
20.00'	51.82'	75.10'	68.86'	28.40'
To bottom nail in HCSS				

Northing: 1027549.77
 Easting: 255948.30
 Elevation: 445.87

RECORDED IN PERPETUATION RECORDS BOOK:

5. Signature Vick H. Mc
Aug. 08, 2011

BY: Harold R. Kristman Date: 8-22-11

21-M

LAND CORNER RECORD
(RECTANGULAR SURVEYS)

Harrison Co. No. M-21

T 5S R 5E County Harrison State Indiana

M-21 SECTION CORNER TO SECTIONS 13, 14, 23 & 24

RECOVERED #8 BY 48" STEEL PIN WITH 2" ALUMINUM CAP (STAMPED TO DEPICT THE CORNER POSITION) AND CARSONITE POST. SEE LEGAL SURVEY BOOK 3, PAGE 7; SURVEYS RECORDED AS INSTRUMENTS #98055460, #99014288 & #200508869 AND SURVEY BOOK 6, PAGE 154. NO CORNER ACCESSORIES ESTABLISHED THIS SURVEY. THIS CORNER IS SHOWN FOR INFORMATIONAL PURPOSES ONLY.

N: 1027525.555

E: 254893.732

Victor H. McCauley
Victor H. McCauley
Aug. 08, 2011

	1	2	3	4	5	6	7	8	9	10	11	12	13	14	15	16	17	18	19	20	21	22	23	24	25
A																									
B																									
C		6					5					4					3						2		1
D																									
E																									
F																									
G																									
H																									
I																									
J																									
K																									
L																									
M																									
N																									
O																									
P																									
Q																									
R																									
S																									
T																									
U																									
V																									
W																									
X																									
Y																									



21-0

LAND CORNER RECORD
(RECTANGULAR SURVEYS)

Index No. O.73-21

T 5 S R 5 E County Harrison State Indiana

Centerline State Highway 111 to Sections 23 and 24

EXISTING SURVEYS

Subsequent Corner Restoration	Evidence of Subsequent Corner Restoration Found
Year surveyed _____ By _____ Where filed or recorded <u>Survey Book 6, Page 154</u> Monument _____ <small>(Original, concrete post, iron rod, etc...)</small>	Year of search <u>2011</u> By <u>VHM, RCW, MAK</u>
Bearing Trees, Reference Objects Species _____ Diameter _____ Bearing _____ Distance _____	



	1	2	3	4	5	6	7	8	9	10	11	12	13	14	15	16	17	18	19	20	21	22	23	24	25
A	1	2	3	4	5	6	7	8	9	10	11	12	13	14	15	16	17	18	19	20	21	22	23	24	25
B	6	5	4	3	2	1																			
C																									
D																									
E																									
F																									
G																									
H																									
I																									
J																									
K																									
L																									
M																									
N																									
O																									
P																									
Q																									
R																									
S																									
T																									
U																									
V																									
W																									
X																									
Y																									

Other Evidence
Describe evidence of use and occupation such as roads, fences, clearings, timber cutting lines, plantations, etc... Cite source of testimony, If any.

Perpetuation Record
Monument and accessories established. Include brief description of area. Set #5 by 0.8' rebar, 0.6' deep, with mag hub set in conc. plug over monument.

Steel pin w/cap	Steel pin w/cap	Sugar	24" CMP
W /small C-post	W/small C-post	9"	W. end
South	North	S 76° W	S 39° W
57.51'	58.34'	21.60'	90.97'
W" T" Post	W" T" Post	to bottom	
		nail of HCSS	

Northing: 1023790.82
Easting: 254965.85

RECORDED IN PERPETUATION RECORDS BOOK:
BY: [Signature] Date: 8-22-11

5. Signature [Signature]
Aug. 08, 2011

22-E

LAND CORNER RECORD
(RECTANGULAR SURVEYS)

Index No. E-22.71

T 5 S R 5 E County Harrison State Indiana

Section Line to Sections 1 & 12, Centerline State Highway 111

EXISTING SURVEYS

Subsequent Corner Restoration	Evidence of Subsequent Corner Restoration Found
Year surveyed ____ By _____ Where filed or recorded <u>Instrument #200305078</u> Monument _____ <small>(Original, concrete post, iron rod, etc...)</small> Bearing Trees, Reference Objects Species _____ Diameter _____ Bearing _____ Distance _____	Year of search <u>2011</u> By <u>VHM, RCW</u>



	2	3	4	5	6	7	8	9	10	11	12	13	14	15	16	17	18	19	20	21	22	23	24	25
A																								
B	6																							
C		5																						
D			4																					
E				3																				
F					2																			
G																								
H																								
I																								
J																								
K																								
L																								
M																								
N																								
O																								
P																								
Q																								
R																								
S																								
T																								
U																								
V																								
W																								
X																								
Y																								

Other Evidence

Describe evidence of use and occupation such as roads, fences, clearings, timber cutting lines, plantations, etc... Cite source of testimony, if any.

Perpetuation Record

Monument and accessories established. Include brief description of area. Set #5 by 0.8', 0.6' deep with mag hub in conc. plug over monument.

Utility Pole	Steel Pin	Steel Pin	NW Corner
W/Trans.	W/cap	W/cap	Conc. Stoop
N 42° E	East	West	S 35° W
53.45'	25.00'	25.00'	33.18'
To top nail	W/ C-post	W/C-post	
of HCSS			

Northing: 1038154.93

Easting: 257136.50

RECORDED IN PERPETUATION RECORDS BOOK:

BY: [Signature] Date: 8-22-11

5. Signature

Vick H. M
Aug. 08, 2011

22-I

LAND CORNER RECORD
(RECTANGULAR SURVEYS)

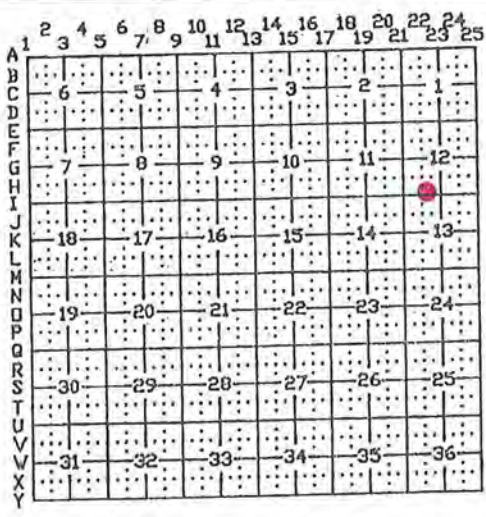
Index No. I-22.21

T 5 S R 5 E County Harrison State Indiana

Section Line to Sections 12 & 13 Centerline State Highway 111

EXISTING SURVEYS

Subsequent Corner Restoration	Evidence of Subsequent Corner Restoration Found
Year surveyed _____ By _____ Where filed or recorded <u>Survey Book 2, Pg. 42,</u> Instrument # <u>99014288 & Instrument # 200704359</u> Monument _____ (Original, concrete post, iron rod, etc...) _____ Bearing Trees, Reference Objects Species _____ Diameter _____ Bearing _____ Distance _____	Year of search <u>2011</u> By <u>VHM, RCW</u> <u>Recovered railroad spike 0.2' below the highway surface.</u>
Year of search _____ By _____ Bearing Trees, Reference Objects _____	Year of search _____ By _____ Bearing Trees, Reference Objects _____



Other Evidence
 Describe evidence of use and occupation such as roads, fences, clearings, timber cutting lines, plantations, etc... Cite source of testimony, If any.

Perpetuation Record
 Monument and accessories established. Include brief description of area. Set mag hub in conc. plug over monument.

Steel Pin	Highway	Cedar	15" CMP	Bent Pipe
W/cap BO	Curve Sign	20"	South end	0.5' deep
N 31° E	S 15° W	N 76° W	N 56° W	S 89° W
35.86'	65.95'	43.89'	21.57'	33.50'
MN + 1.0'				
On N. side				

Northing: 1032848.81
 Easting: 256402.73
 Elevation: 434.18

RECORDED IN PERPETUATION RECORDS BOOK:
 BY: [Signature] Date: 8-22-11

5. Signature Virt H. M
Aug. 08, 2011

23-C

LAND CORNER RECORD
(RECTANGULAR SURVEYS)

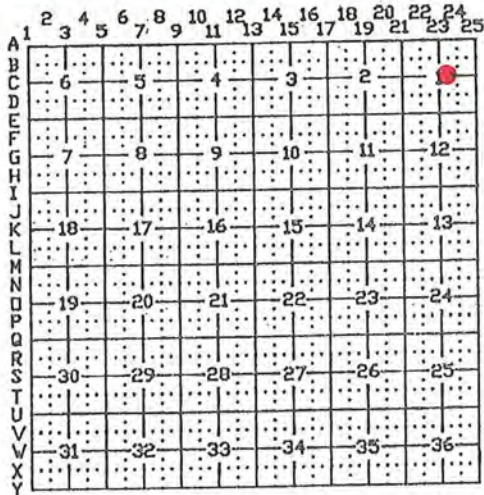
Index No. C-23.51

T 5 S R 5 E County Harrison State Indiana

Centerline State Highway 111

EXISTING SURVEYS

Subsequent Corner Restoration	Evidence of Subsequent Corner Restoration Found
Year surveyed _____ By _____ Where filed or recorded _____ Monument _____ (Original, concrete post, iron rod, etc...)	Year of search <u>2011</u> By <u>VHM, RCW</u> <u>Recovered reading per deeds. To the SW restored corner in centerline of Highway 11 per deed dimensions.</u>
Bearing Trees, Reference Objects Species _____ Diameter _____ Bearing _____ Distance _____	



Other Evidence
 Describe evidence of use and occupation such as roads, fences, clearings, timber cutting lines, plantations, etc... Cite source of testimony, If any.

Perpetuation Record
 Monument and accessories established. Include brief description of area. Set #5 by 0.8' rebar, 0.6' deep, with mag hub set in conc. plug over monument.

Steel pin w/cap	Steel Pin w/cap	Utility Pole W/Tran.	Utility Pole (UGSD)
East	West	N 57° E	N 86° W
35.00'	35.00'	45.75'	43.80'
Stamped to depict corner position	Stamped to depict corner position	MN + 1.0' On NW side W/HCSS	MN + 1.0' On N side

Northing: 1040854.86
 Easting: 257957.02

RECORDED IN PERPETUATION RECORDS BOOK:
 BY: Havelle R. R. R. R. R. Date: 8-22-11

5. Signature V. H. M. C.
Aug. 08, 2011

HARRISON

COUNTY

25-I

CORNER 25-I

TOWNSHIP 5

RANGE 5

EAST

2ND

PRINCIPAL MERIDIAN

LOCATION	DESCRIPTION OF		DISTANCE FROM CORNER	BEARING FROM CORNER	DATE CHECKED	CHECKED BY	FIELD BOOK	REMARKS
	MONUMENT	REFERENCE						
Fractional Sec. 12 south line west bank of river	Stone out of ground marked with metal post and sign	1.0' Hack-berry	2.75	N38-47-0E	7-25-90	T.B.	4 pg. 18	Sign Placed
		1.3' Hack-berry	17.3	S55-57-0W	7-25-90	T.B.		Sign Placed
		.55 Hack-berry	8.55	S48-10-0W	7-25-90	T.B.		Sign Placed

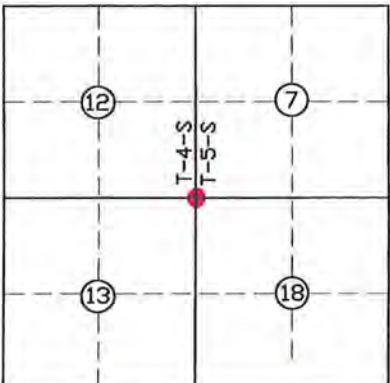
LAND CORNER RECORD
(RECTANGULAR SURVEYS)

25-I

Harrison County Surveyor's Reference Index Number: I-1 & I-25

T 5 S R 4 E & R 5 E 2nd Mer., County Harrison State Indiana

East Section Corner common to Sections 12 & 13, T-5-S, R-4-R
and
West Section Corner common to Sections 7 & 18, T-5-S, R-5-E

EXISTING SURVEYS	
No Original Government Survey Evidence Recovered	Picture/Sketch
See survey recorded in Instrument Number 200206583.	
Subsequent Corner Restoration	Evidence of Subsequent Corner Restoration Found
Year surveyed _____ By _____ Where filed or recorded _____ Monument _____ <small>(Original, concrete post, iron rod, etc...)</small>	Year of search <u>2015</u> By <u>VHM</u> <u>Recovered railroad spike, 0.3' deep.</u>
Bearing Trees, Reference Objects	
Species _____	
Diameter _____	
Bearing _____	
Distance _____	
	<p style="text-align: center;">Perpetuation Record</p> <p>Monument and accessories established. Include brief description of area. <u>Set mag nail in concrete plug over railroad spike in centerline-centerline of Indiana State Highway 11 and Harrison County Park</u></p> <p>Corner accessories established: <u>Pine, 14", N 5° W, 32.07', MN +1.0' on West side.</u> <u>Utility Pole, S 54° E, 71.28', with Harrison County Surveyor's sign, bottom nail.</u> <u>R.O.W. Monument, S 45° W, 70.79'.</u></p> <p>N: 1032570.5 E: 228344.4</p>
Signature <u>Vick H. M.</u>	
Date: <u>11/02/15</u>	