

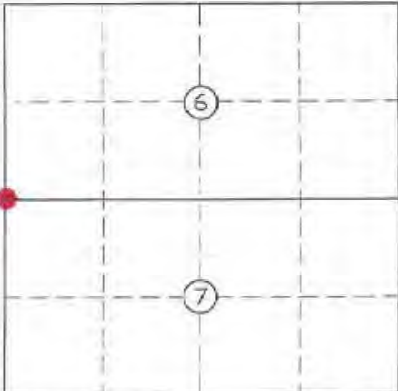
1-E

LAND CORNER RECORD
(RECTANGULAR SURVEYS)

Harrison County No. E-1

T 4 S R 5 E 2nd Mer., County Harrison State Indiana

North Section Corner common to Sections 6 and 7

EXISTING SURVEYS	
No Original Government Survey Evidence Recovered	Picture/Sketch
See survey recorded in Instrument Number 201400186.	N/A
Subsequent Corner Restoration	Evidence of Subsequent Corner Restoration Found
Year surveyed ____ By _____ Where filed or recorded _____ Monument _____ <small>(Original, concrete post, iron rod, etc...)</small>	Year of search 2014 By VHM Recovered railroad spike.
Bearing Trees, Reference Objects Species _____ Diameter _____ Bearing _____ Distance _____	
	<p>Perpetuation Record Monument and accessories established. Include brief description of area. <u>Set masonry nail over railroad spike. The monument is situated in centerline intersection of Woody Lane and Flatwoods Road.</u> Corner accessories established: New Utility Pole, N 71° E, 49.8' Cedar, 14", S 66° E, 41.2' Utility Pole, S 10° W, 60.4'</p> <p>N: 1069895.17 E: 228159.11</p>
	<p>Signature <u>Vik H. M.</u> Date: <u>10/08/2014</u></p> <p><i>Howdy Klutner 2014</i></p>

7-S

TOWNSHIP 4 SOUTH RANGE 5 EAST 2 ND PRINCIPAL MERIDIAN

CORNER 1-S

LOCATION	DESCRIPTION OF MONUMENT		DISTANCE FROM CORNER	BEARING FROM CORNER	DATE CHECKED	CHECKED BY	FIELD BOOK	REMARKS
	MONUMENT	REFERENCE						
S.W. 1/4 S.W. 1/4 N.W. Corner Section 30	Stone	18" Walnut	17.87	S86-05-0E	3-14-82	M.B.	#1 Pg. 73	Sign Placed
		2" Double Oak	57.22	S14-49-0E	3-14-82	M.B.		Sign Placed
		18" Poplar	40.0	S16-34-0W	3-14-82	M.B.		Sign Placed

1-S ↑ N

15

Date 3-14-82

Sign on North Side

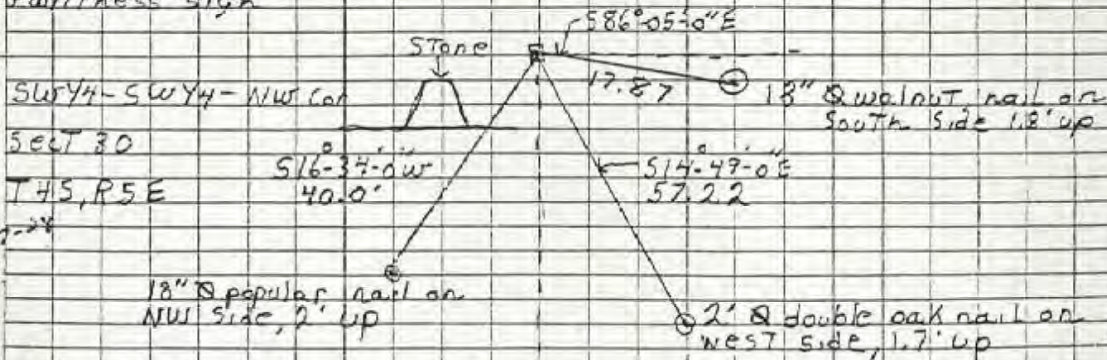
Party Chief - T. Brown

Stone is 2" x 3" x 7" cut of ground
is marked with a metal post + sign

Head Chain - G. Spears

Rear Chain - M. Brown

All Trees are blazed with
yellow nail in middle + have
a witness sign



PAGE 23

HARRISON

COUNTY

2-W

CORNER 2-W

TOWNSHIP 4 SOUTH

RANGE 5 EAST

2 ND PRINCIPAL MERIDIAN

LOCATION	DESCRIPTION OF		DISTANCE FROM CORNER	BEARING FROM CORNER	DATE CHECKED	CHECKED BY	FIELD BOOK	REMARKS
	MONUMENT	REFERENCE						
N.W. Corner NE 1/4 SW 1/4 Section 31	Stone	2.5 Beech	32.10	East	4-4-86	T.B.	#3 Pg. 38	Sign Placed
		1.90' Sassafras			4-4-86	T.B.		Sign Placed
		FC		S72-19-0E	4-4-86	T.B.		Sign Placed

2-W

DIETZGEN NO. 385-3

Stone is 0.50' x 0.50' x 0.50'
out of ground. Stone is
marked with a metal
post & sign.

Party Chief T. Brown
Head Chain A. Clements
Rear Chain M. Riley

Both Trees have a
blaze with a aluminum
in middle. Both Trees
have a witness sign

FC

1' 5"
572-19-0 E
11.40'

EAST 32.10

2.5' beech, nail
is on south
side + 2.20' up.

1.70' Sassafras,
nail is on north side
of tree, + 1.90' up.

N.W. Corner NE 1/4, SW 1/4
SECTION 31, T4S, R5E

Date 4-4-86

PAGE 38
2-W

HARRISON

COUNTY

CORNER 2-X

TOWNSHIP 4

RANGE 5

EAST

2ND

PRINCIPAL MERIDIAN

2-X

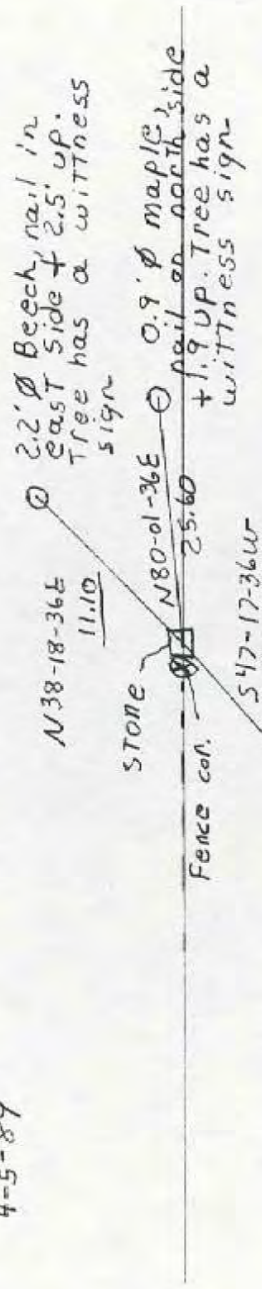
LOCATION	DESCRIPTION OF		DISTANCE FROM CORNER	BEARING FROM CORNER	DATE CHECKED	CHECKED BY	FIELD BOOK	REMARKS
	MONUMENT	REFERENCE						
SE Cor. N $\frac{1}{2}$, SW $\frac{1}{4}$, SW $\frac{1}{4}$ Sec. 31	Stone	2.2 Beech	11.10	N38-18-36E	4-5-89	T.B.	#3 Pg56	Sign Placed
		0.90 Maple	25.60	N80-01-36E	4-5-89	T.B.		Sign Placed
		2.2 Beech	19.55	S47-17-36W	4-5-89	T.B.		Sign Placed

2-X

Party Chief T. Brown
Head Chain R. Crone
Near Chain A. Clements
4-5-89

SE cor. N 1/2, SW 1/4, SW 1/4
SECT 31, T4S, R5E

↑N



2.2' \varnothing Beech, nail
on Southeast side
2.5' up, Tree has a witness
sign.

Stone is .80' x .60' x
.80' out of ground
has X in top. Stone
is in good shape

PAGE 56

2-X

HARRISON

TPY

3-K

CORNER K-3 TOWNSHIP 4S RANGE 5E EAST 2ND PRINCIPAL MERIDIAN

LOCATION	DESCRIPTION OF		DISTANCE FROM CORNER	BEARING FROM CORNER	DATE CHECKED	CHECKED BY	FIELD BOOK	REMARKS
	MONUMENT	REFERENCE						
Center $\frac{1}{4}$ Corner Section 18	#5 Rebar w/cap	10" Sugar	21.4'	S36W	8-06	TOB GDB	5/47	Sign Placed
		13" W. Oak	11.0'	N 38 W				
		26" Twin Shag	52.0'	N 34 W				

K-3

3-K

1/06/05
KW
DWD
MKP

C 1/4 CORNER COMMON TO SECTION

18" T45 REE. SET OF REBAR

X 30" W/ 2" PLASTIC GAP EMBOSSED

"MCCAWLEY 0336" - 0.1' BELOW

GROUND SURFACE

ACCESSORIES:

10" 13" 26"

SUGAR WHITE TWIG
OAK SHAG

S36W N83°W N34°W

21.4 11.0' 52.0'

T T

LOCATED ON AN EAST SLOPING HILL
APPROX 5' EAST OF THE EAST TOP


OF BANK AND OLD AN ABANDONED

COUNTY ROAD W/ HARDWOODS

WEST: NE: A OVERGROWN FIELD

SE IN THE CENTER OF AN ATV

TRAIL



HARRISON COUNTY SURVEYOR & REFERENCE RECORD
 CORNER MONUMENT RECOVERY & REFERENCE RECORD

TOWNSHIP: 45 RANGE: 5E SECTION: 5E
 CORNER REF. ID: R-3
 MONUMENT INFORMATION
 DATE: 1/06/05


LOCATION: C/4 CORNER SEC 18
 DESCRIPTION: #5 Rebar w/ cap

ADDITIONAL DISTINGUISHING CHARACTERISTICS:

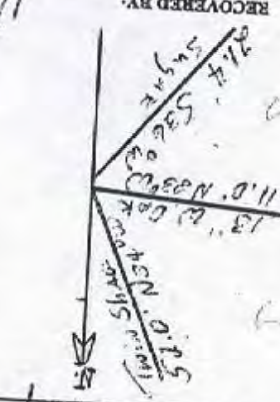
SIGN PLACED: YES DATE: 1/1

WITNESS MARKERS

TYPE	SIGN PLAZZ	ADDITION DESCRIPTION
1.0" Square	()	214 S 360
2.5" Wood	(X)	118' N 330
3.5" Wood	()	530' N 360



RECOVERED BY: W/M
 REFERENCED BY: TJB
 DATE: 1/06/05
 RECORDED IN PERPETUATION RECORDS BOOK: _____
 BY: _____
 DATE: _____



3-K

HARRISON

COUNTY

CORNER 3-M

TOWNSHIP 4

RANGE 5

EAST

2ND

PRINCIPAL MERIDIAN

3-M

LOCATION	DESCRIPTION OF		DISTANCE FROM CORNER	BEARING FROM CORNER	DATE CHECKED	CHECKED BY	FIELD BOOK	REMARKS
	MONUMENT	REFERENCE						
N.W. CORNER N.E. 1/4 SECTION 19,	STONE	IS 0.60x 0.60	X 1.0 OUT	OF GROUND	STONE IS MARKED WITH A METAL	POST & SIGN		
		1.0' MAPLE	39'	N29-33-0E	2-1-95	T.B.	#4 Pg. 64	SIGN PLACED
		0.90' MAPLE	21.30'	N74-50-0W				SIGN PLACED
		1.0' MAPLE	40.12	N48-47-0W				SIGN PLACED

3-M

Stone is 0.60 x 1.0' maple, nail on 0.60 x 1.0' out of west side + 0.70' up.

1.0' maple, nail on south side + 0.80' up. N 78-47-0W 40.12

ground. Stone is marked with a metal post + sign

N 29-33-0E 30.1'

0.90' maple nail on south side + 1.0' up. N 74-50-0W 21.30'

39'

2 Co. Rd.

Party Chief T. Brown
Head Chain J. MOTT

Rear Chain M. Chandler

All trees have a blaze with a aluminum nail in middle. All trees have a witness sign

Page 64

DATE 2-1-95

N.W. Cor. NE 1/4 Sect 19
T 45 R 5 E

3-M

HARRISON

COUNTY

CORNER 3-Q

TOWNSHIP 4

RANGE 5

EAST


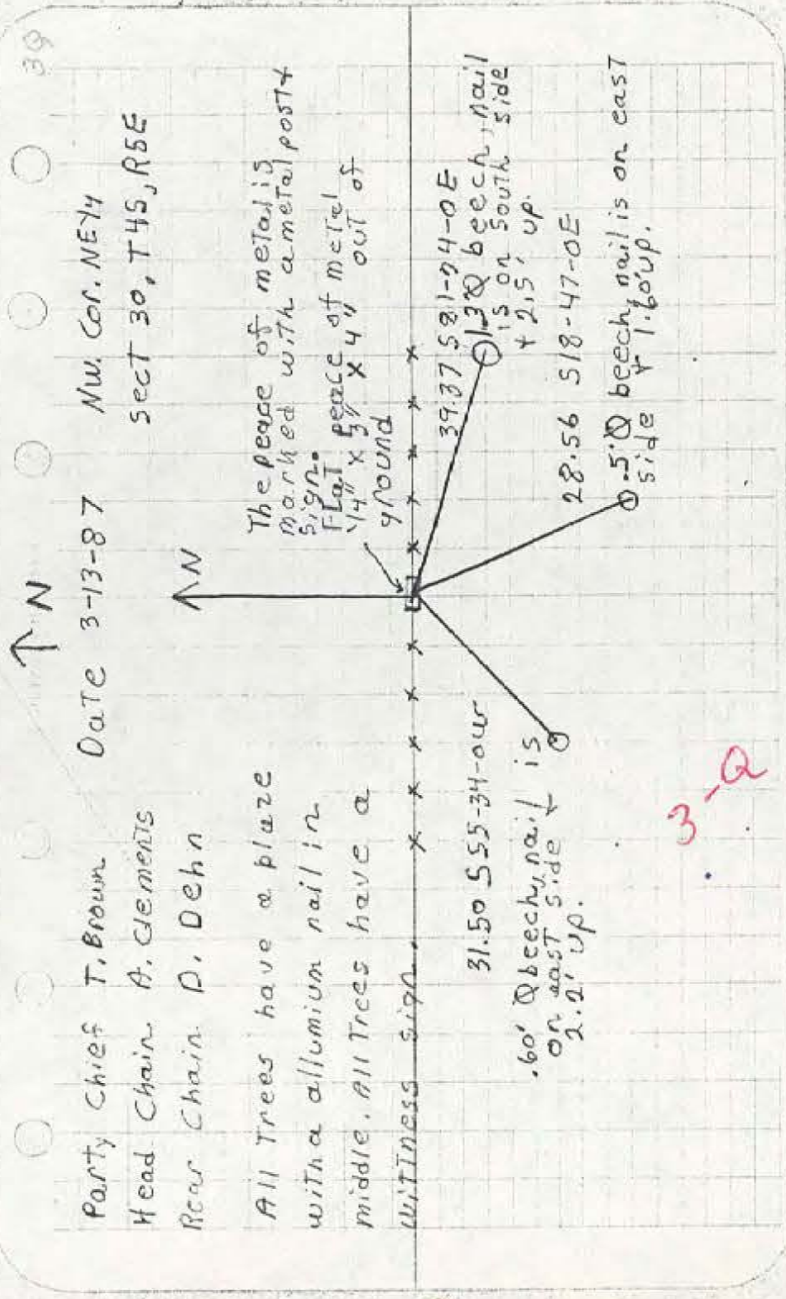
2ND

PRINCIPAL MERIDIAN

3-Q

LOCATION	DESCRIPTION OF		DISTANCE FROM CORNER	BEARING FROM CORNER	DATE CHECKED	CHECKED BY	FIELD BOOK	REMARKS
	MONUMENT	REFERENCE						
N.W. Corner N.E. 1/4 Section 30,	Metal	flat peace of metal set out ground						
		16" Beech	39.37	S81-24-0E	3-13-87	T.B.	#3 PG. 43	Sign Placed
		6" Beech	28.56	S18-47-0E	3-13-87			Sign Placed
		72" Beech	31.50	S55-34-0W	3-13-87			Sign Placed

3-Q



CORNER RECORD

PAGE _____

HARRISON COUNTY

3-S

CORNER 3-S TOWNSHIP 4 SOUTH RANGE 5 EAST 2 ND PRINCIPAL MERIDIAN

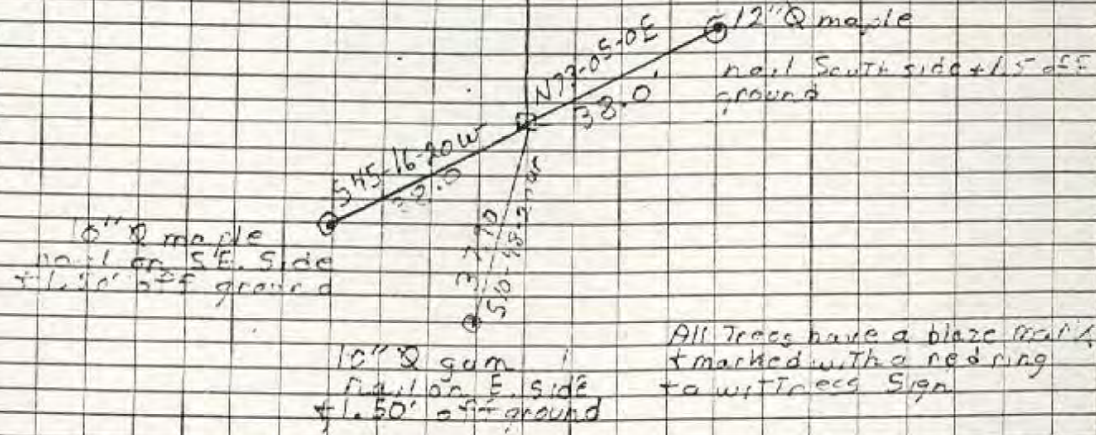
LOCATION	DESCRIPTION OF		DISTANCE FROM CORNER	BEARING FROM CORNER	DATE CHECKED	CHECKED BY	FIELD BOOK	REMARKS
	MONUMENT	REFERENCE						
N.W. Corner of S.E. 1/4 Section 30	Stone	12" Maple	38.0	N73-05-0E	2-1-82	T.B.	#18.46	Sign Placed
		10" Gum	37.90	S10-48-20W	2-1-82	T.B.		Sign Placed
		10" Maple	38.0	S45-16-20W	2-1-82	T.B.		Sign Placed

Party Chief, T. Brown
 Head Chain, G. Spears
 Rear Chain, Mr. Brown
 Date 2-1-82

3-S

NORTH

Stone is .40 x .50 x .50
 out of ground. Has X
 in top. Is marked with
 a metal post & sign.
 Sign is on North Side
 N.W. CORNER of S.E. 1/4
 SECTION 30, T4S, R5E



All trees have a blaze nail & marked with a red ring to witness sign

3-T

LOCATION	DESCRIPTION OF MONUMENT		DISTANCE FROM CORNER	BEARING FROM CORNER	DATE CHECKED	CHECKED BY	FIELD BOOK	REMARKS
	MONUMENT	REFERENCE						
SW Corner NW $\frac{1}{4}$ SE $\frac{1}{4}$ Section 30	Stone	16" Maple	17.12	N 68-48W	4-23-81	T.B.	#1 Pg. 17	Sign Placed
		12" Beech	30.03	N 74-39W	4-23-81	T.B.		Sign Placed
		19" Maple	34.83	S 24-45W	4-23-81	T.B.		Sign Placed

3-T

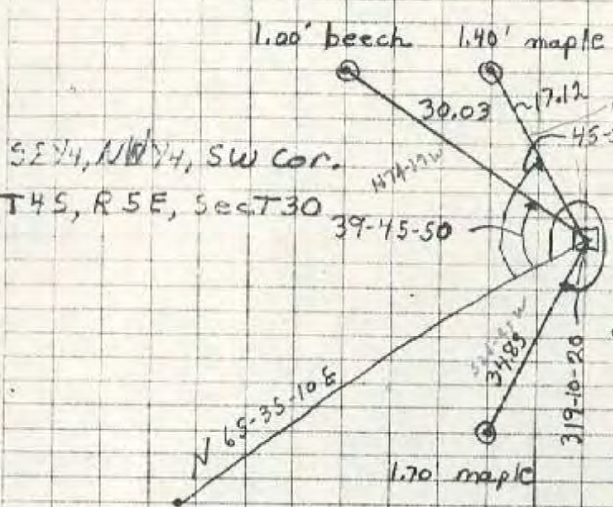
T-13

DIETZGEN NO. 385-3

Date 7-23-81

↑ N

Party Chief T. Brown
Head Chain C. Mathes
Rear Chain S. Hughes



SE 1/4, NW 1/4, SW cor.

T4S, R5E, Sect 30

Stone is .40' out of ground, 10x.30
has X in top. Stone is marked with
a metal post + sign. Sign is 1' South
Trees have blaze marks, blazes
have allum. nail in middle. Trees
have yellow + red ribbon + witness
signs, blaze marks are at bottom
of trees.


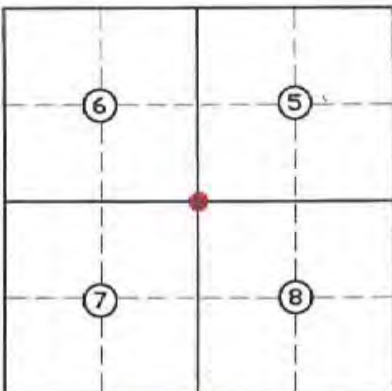
5-E

LAND CORNER RECORD
(RECTANGULAR SURVEYS)

Harrison County Surveyor's Reference Index Number: E-5

T 4 S R 5 E 2nd Mer., County Harrison State Indiana

Section Corner common to Sections 5, 6, 7 and 8

EXISTING SURVEYS	
No Original Government Survey Evidence Recovered	Picture/Sketch
See survey recorded as Instrument Number 201400186.	 <p>No Photo Available.</p>
Subsequent Corner Restoration	Evidence of Subsequent Corner Restoration Found
Year surveyed _____ By _____ Where filed or recorded _____ Monument _____ <small>(Original, concrete post, iron rod, etc...)</small>	Year of search <u>2015</u> By <u>VHM</u> <u>Recovered an existing magnetic masonry nail near centerline of Gleitz Blank Road and Woody Lane.</u>
Bearing Trees, Reference Objects Species _____ Diameter _____ Bearing _____ Distance _____	Perpetuation Record Monument and accessories established. Include brief description of area. <u>Set #5 x 12", 0.6' deep in intersection of Gleitz Blank Road and Woody Lane with mag hub in concrete plug over monument.</u> Corner accessories established: <u>Stop sign with Harrison County Surveyor's sign, N 24° W, 27.6'.</u> <u>Utility Pole (E4-14-15), N 30° E, 32.45', MN +0.5' on West side.</u> <u>Utility Pole (E4-8-1), S 49° E, 18.55', MN + 0.5' on Northeast side.</u>
	N: 1070095.5 E: 233655.4
Signature <u>Vick H. M.</u> Date: <u>Nov. 27, 2015</u>	<u>Mar. 30 2015 Harold R. Klumstein</u>


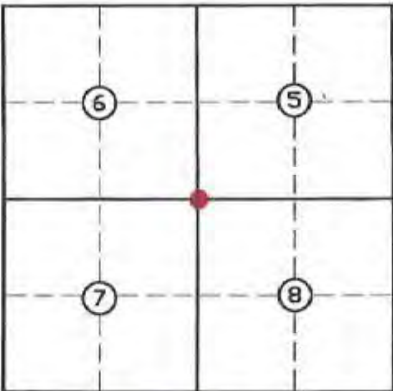
5-E

LAND CORNER RECORD
(RECTANGULAR SURVEYS)

Harrison County Surveyor's Reference Index Number: E-5

T 4 S R 5 E 2nd Mer., County Harrison State Indiana

Section Corner common to Sections 5, 6, 7 and 8

EXISTING SURVEYS	
No Original Government Survey Evidence Recovered	Picture/Sketch
See survey recorded as Instrument Number 201400186.	 <p>No Photo Available.</p>
Subsequent Corner Restoration	Evidence of Subsequent Corner Restoration Found
Year surveyed _____ By _____ Where filed or recorded _____ Monument _____ <small>(Original, concrete post, iron rod, etc...)</small>	Year of search <u>2015</u> By <u>VHM</u> <u>Recovered an existing magnetic masonry nail near centerline of Gleitz Blank Road and Woody Lane.</u>
Bearing Trees, Reference Objects Species _____ Diameter _____ Bearing _____ Distance _____	
	Perpetuation Record Monument and accessories established. Include brief description of area. <u>Set #5 x 12", 0.6' deep in intersection of Gleitz Blank Road and Woody Lane with mag hub in concrete plug over monument.</u> Corner accessories established: <u>Stop sign with Harrison County Surveyor's sign, N 24° W, 27.6'.</u> <u>Utility Pole (E4-14-15), N 30° E, 32.45', MN +0.5' on West side.</u> <u>Utility Pole (E4-8-1), S 49° E, 18.55', MN + 0.5' on Northeast side.</u>
Signature <u>VHM</u> Date: <u>Nov. 27, 2015</u>	N: 1070095.5 E: 233655.4 <u>Nov. 30 2015 Harold R. Klemmer</u>

5-I

HARRISON COUNTY SURVEYOR
CORNER MONUMENT RECOVERY & REFERENCE RECORD

TWNSHP: 45 RANGE: 5E SECTION: #7

CORNER REF. I.D.: 5-I
DATE: 3 / 7 / 2000

MONUMENT INFORMATION

LOCATION: Southeast Corner Sect. #7 T45-R5E

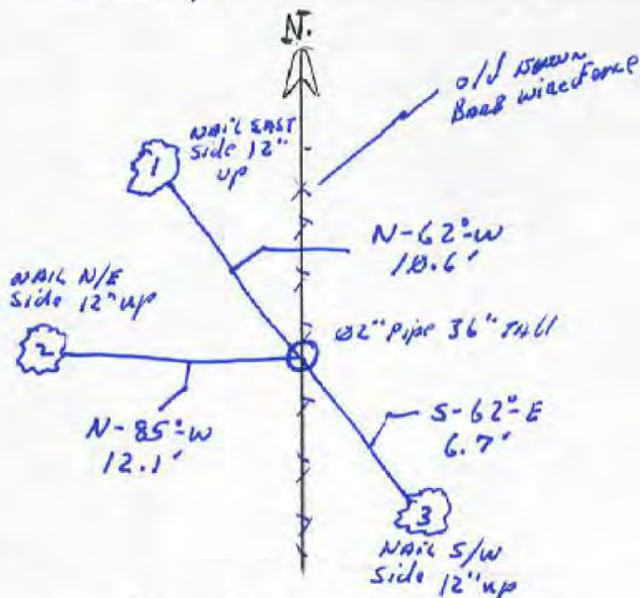
DESCRIPTION: 2" Galv. Pipe 36" up (origin unknown) Location
attested to by Jim Blank (Lifeboy Resident & prop. owner)
During Site Visit 4-14-98

ADDITIONAL DISTINGUISHING CHARACTERISTICS: _____

SIGN PLACED: YES DATE: 3 / 4 / 2000

WITNESS MARKERS

TYPE	SIGN	BLAZE	ADDITION DESCRIPTION
1. 6" sycan	(✓)	(✓)	Blaze & nail 12" up East Side
2. 8" sycan	(✓)	(✓)	" & " 12" up N-E Side
3. 12" sycan	(✓)	(✓)	" & " 12" up S-W Side



	2	4	6	8	10	12	14	16	18	20	22	24
1	3	5	7	9	11	13	15	17	19	21	23	25
A	6	5	4	3	2	1						
B												
C												
D												
E												
F												
G												
H	7	8	9	10	11	12						
I												
J												
K	18	17	16	15	14	13						
L												
M												
N												
O	19	20	21	22	23	24						
P												
Q												
R												
S	30	29	28	27	26	25						
T												
U												
V												
W	31	32	33	34	35	36	NE	SE				
X							SW	SE				
Y												

RECOVERED BY: J.R. Echman
Jeff McCurdy
Jim Blank

DATE: 4 / 14 / 1998
DATE: 4 / 14 / 1998
DATE: 4 / 14 / 1998

REFERENCED BY: J.R. Echman
Kathy Echman

DATE: 3 / 4 / 2000
DATE: 3 / 4 / 2000
DATE: 3 / 4 / 2000

RECORDED IN PERPETUATION RECORDS BOOK:
BY: H. Reas

DATE: 3 / 8 / 2000

HARRISON COUNTY

RANGE 5 EAST 2 ND PRINCIPAL MERIDIAN

TOWNSHIP 4 SOUTH

CORNER 5-K

5-K

LOCATION	DESCRIPTION OF		DISTANCE FROM CORNER	BEARING FROM CORNER	DATE CHECKED	CHECKED BY	FIELD BOOK	REMARKS
	MONUMENT	REFERENCE						
S.W. Cor. N.W. Section 17	Stone	5" Maple	28.80	N62-48-40E	1-10-85	G.S.	#3 Pg.3	Sign Placed
		7" Oak	13.40	S-18-16-10E	1-10-85	G.S.		Sign Placed
		12" Oak	3.7	N-35-13-55W	1-10-85	G.S.		Sign Placed

Party chief - Greg Spears
Head chain - Jesse Gans
Range chain - Marvin Moses

85-2753

1-10-85

Nail is 1-9" above ground
Nail on South side
5" maple

T
N

12" oak
1-10" nail off ground
Nail on North side

Stone is 5" x 8"
4" above ground



5-K

Nail is 18" above ground
7" oak
Nail on West side

S.W. cor. NW

Sec. 17

Sec. 17 T-4S R-5E

5-K

5-4

LAND CORNER RECORD
(RECTANGULAR SURVEYS)

Harrison County Surveyor's Reference Index Number: Y-5

T 4 S R 5 E 2nd Mer., County Harrison State Indiana

South Section Corner common to Sections 31 and 32

EXISTING SURVEYS

No Original Government Survey Evidence Recovered

Picture/Sketch

See survey recorded as Instrument Number 201102064.



Subsequent Corner Restoration

Evidence of Subsequent Corner Restoration Found

Year surveyed ___ By ___
Where filed or recorded _____
Monument _____
(Original, concrete post, iron rod, etc...)

Year of search 2015 By VHM
No evidence of existing monument or subsequent
survey record. Position established per Standard
Instruction.

Bearing Trees, Reference Objects

Species _____
Diameter _____
Bearing _____
Distance _____

Perpetuation Record

Monument and accessories established. Include brief description of area. No physical monument established due to adjacent residents and landscaping. Corner accessories established:

Flush hydrant, N 38° 30' E, 106.38', top center nut.

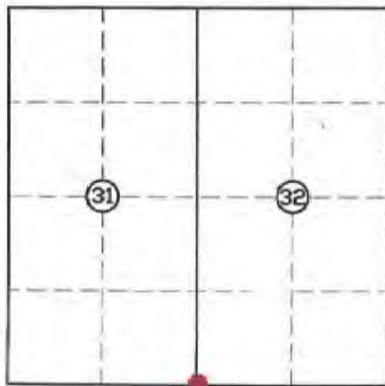
Corner A-5, T5S, R5E, N 89° 31' 59" E, 84.48'.

West edge 30" concrete walk, East, 6.7'.

Utility Pole (E4-32-P171-1), S 27° E, 125.40', MN +2.0 in East side.

Northeast corner concrete patio, S 17° 45' E, 2.64'.

North central corner concrete patio, N 77° 30' W, 16.66'.



Signature *V. H. M.*

Date: *Nov. 27, 2015*

N: 1043325.8
E: 233532.0

Nov. 30 Harold K. Krueger

5-Y

LAND CORNER RECORD
(RECTANGULAR SURVEYS)

Harrison County Surveyor's Reference Index Number: Y-5

T 4 S R 5 E 2nd Mer., County Harrison State Indiana

South Section Corner common to Sections 31 and 32

EXISTING SURVEYS

No Original Government Survey Evidence Recovered

Picture/Sketch

See survey recorded as Instrument Number 201102064.



Subsequent Corner Restoration

Evidence of Subsequent Corner Restoration Found

Year surveyed ____ By ____
Where filed or recorded ____
Monument _____
(Original, concrete post, iron rod, etc...)

Year of search 2015 By VHM
No evidence of existing monument or subsequent survey record. Position established per Standard Instruction.

Bearing Trees, Reference Objects

Species _____
Diameter _____
Bearing _____
Distance _____

Perpetuation Record

Monument and accessories established. Include brief description of area. No physical monument established due to adjacent residents and landscaping. Corner accessories established:

Flush hydrant, N 38° 30' E, 106.38', top center nut.

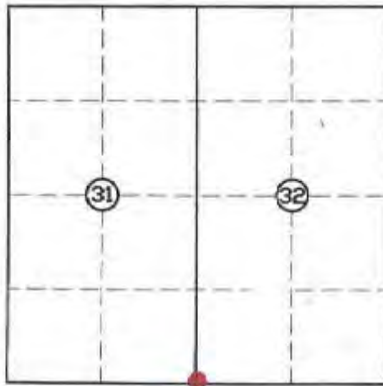
Corner A-5, T5S, R5E, N 89° 31' 59" E, 84.48'.

West edge 30" concrete walk, East, 6.7'.

Utility Pole (E4-32-P171-1), S 27° E, 125.40', MN +2.0 in East side.

Northeast corner concrete patio, S 17° 45" E, 2.64'.

North central corner concrete patio, N 77° 30' W, 16.66'.



Signature *Vick H. M.*

Date: *Nov. 27, 2015*

N: 1043325.8
E: 233532.0

Nov. 30 2015 Marshall R. Linn

HARRISON

COUNTY

4-I

TOWNSHIP 4 SOUTH RANGE 5 EAST 2 ND PRINCIPAL MERIDIAN

CORNER 7-I

TOWNSHIP 4 SOUTH

LOCATION	DESCRIPTION OF		DISTANCE FROM CORNER	BEARING FROM CORNER	DATE CHECKED	CHECKED BY	FIELD BOOK	REMARKS
	MONUMENT	REFERENCE						
N.E. Cor. N.W. Section 17	Stone	6" Oak	23.50	N61°E	1-10-85	G.S.	#3 Pg. 4	Sign Placed
		4" Oak	12.0	S40°22'W	1-10-85	G.S.		Sign Placed
		6" Oak	13.3	N49°30'W	1-10-85	G.S.		Sign Placed

Party Chief - Jess Spears

1-15-15

9-1

Head Chain - Jesse Boins

852753

6" oak

Nail is in West side

1-8" nail off of ground

AN Tail Chain - Francis Moses

7"X7" Stone

6" out of ground

Stone has a 'K' in the top of it

nail is 1-5" off ground

6" oak nail is on South side

North Stone

13.3' N49°30' W

MIZEN'S

WIDE

M-I

NE Cor, NW,

Sec-17 T-4S, R-5E

oak 1-8" nail off of ground nail on East side

HARRISON COUNTY

17-K

CORNER 7-K TOWNSHIP 4 SOUTH RANGE 5 EAST 2 ND PRINCIPAL MERIDIAN


LOCATION	DESCRIPTION OF		DISTANCE FROM CORNER	BEARING FROM CORNER	DATE CHECKED	CHECKED BY	FIELD BOOK	REMARKS
	MONUMENT	REFERENCE						
Center Of Section 17	#5 Rebar Set	Fence Post	37.35	N48° 37'-10"W	1-11-85	G.S.	#3 Pg.5	Sign Placed
		Power Pole	22.75	S75° -13'-20"W	1-11-85	G.S.		Sign Placed
	Witness Post	Dist. to East Edge	42.85	S30° -39'-15"W	1-11-85	G.S.		Sign Placed

M-K

Party Chief - Greg Spears
Head Chair - Jessie Biers
Rear Chair - Marion Hesse

1-11-85 85-2753

JK



Center of sec 17 T-4-S, R-5E

HARRISON COUNTY

M-S

CORNER 7-S TOWNSHIP 4 SOUTH RANGE 5 EAST 2 ND PRINCIPAL MERIDIAN

LOCATION	DESCRIPTION OF MONUMENT		DISTANCE FROM CORNER	BEARING FROM CORNER	DATE CHECKED	CHECKED BY	FIELD BOOK	REMARKS
	MONUMENT	REFERENCE						
N.W. Corner S.E. 1/4 Section 29	Stone	F.C. Nail Double Head 16" Penny	18.60	S31-40-0E	3-27-85	T.B.	#3 Pg15	Sign Placed
		Power Pole Double Head 16" Penny	62.35	S8-40-0E	3-27-85	T.B.		Sign Placed
		F.C. Nail Double Head 16" Penny	29.15	N58-35-0W	3-27-85	T.B.		Sign Placed

7-5

Date 3-27-58

Party Chief T. Brown

Data Chain R. Clements

Pace Chain W. Riley

Nail "double head #16
penny" is on South
side 1.50' up

E.C.

N 58° 35' 00" W

29.15

9.70'

Stone is 40x.50x flush with
ground. Stone is marked with
a 1/2" pipe flush with ground

S 31° 40' 00" E

18.60

E.C. nail "double head #16
penny" is on East
side 1.30' up.

CO. RD.

NW. Cor. SE 1/4 Sect. #29

T 4 S R 5 E

Lower pole, nail "double
head #16 penny" is on
West Side 1.70' up.

58-40-05

15.00

HARRISON COUNTY

TOWNSHIP 4 SOUTH

7-W

RANGE 5 EAST 2 ND PRINCIPAL MERIDIAN

CORNER 7-W

4-W

LOCATION	DESCRIPTION OF		DISTANCE FROM CORNER	BEARING FROM CORNER	DATE CHECKED	CHECKED BY	FIELD BOOK	REMARKS
	MONUMENT	REFERENCE						
Center of Section 32	Stone	5" Oak	19.50	31-39-40	4-18-84	G.S.	#2 Pg. 43	Sign Placed
		5" Oak	31.48	92-24-00	4-18-84	G.S.		Sign Placed
		9 1/2" Hickory	13.35	68-45-40	4-18-84	G.S.		Sign Placed

AN 7-W 4-18-84 Page 43

CTR Sec 32, T4S, R5E T - Greg Spears

nail is on south side of the left fork of a 4-5" dia. oak 1 1/2" above ground
Head-chain - Dave Neal
rear-chain - Jesse Goins

7-W

9 1/2" shell bark
Hickory

92°-24'-00"

Nail is on South side of tree 9 1/2" above ground

68°-45'-40"

131°-39'-40"

31.42

Marker
Sand Stone 0.40 x 0.50

19.50

6" above ground

nail is on south side of a 5" dia. oak 13" above ground

DIETZGEN NO. 385-3

9-I

LAND CORNER RECORD
(RECTANGULAR SURVEYS)

Harrison County No. 1-9

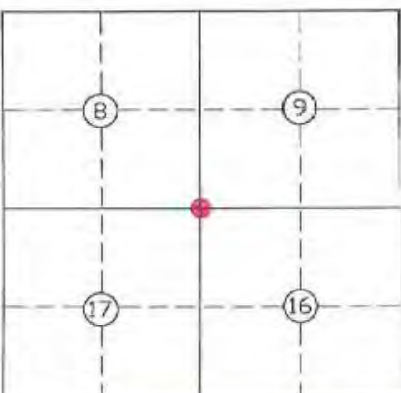
T 4 S R 5 E 2nd Mer., County Harrison State Indiana

Section Corner common to Sections 8, 9, 15 and 17

EXISTING SURVEYS

No Original Government Survey Evidence Recovered	Picture/Sketch
See survey recorded as Instrument Number 201003245.	

Subsequent Corner Restoration	Evidence of Subsequent Corner Restoration Found
Year surveyed _____ By _____ Where filed or recorded _____ Monument _____ <small>(Original, concrete post, iron rod, etc...)</small> Bearing Trees, Reference Objects Species _____ Diameter _____ Bearing _____ Distance _____	Year of search <u>2014</u> By <u>VHM</u> <u>Recovered pinnacle limestone, 0.3' X 0.3', projecting 0.7' with steel pin and cap. LS 131 on South side plus 1 1/2" pipe 0.4' South with metal post and Harrison County Surveyor's sign 0.5' North.</u>

	<p align="center">Perpetuation Record</p> <p>Monument and accessories established. Include brief description of area. <u>Monument left as recovered. The monument is situated two (2) feet West of centerline of overhead power line 200' North of County road and, 15'± North of ditch flowing West. Corner accessories established:</u></p> <p><u>Poplar 18", S 51° W, 59.11' to mag nail 1.0' up on Southeast side.</u> <u>Sugar 24", S 70° E, 59.98' to mag nail 1.0' up on South side with Harrison County Surveyor's sign.</u></p> <p>N: 1064757.70 E: 237692.37</p> <p>Signature <u>Virt H. Mc</u> Date: <u>Nov. 06, 2014</u></p> <p align="right"><u>Donald R. Emerton 2014</u></p>
---	---

HARRISON

COUNTY

CORNER 9-K TOWNSHIP 4 SOUTH RANGE 5 EAST 2 ND PRINCIPAL MERIDIAN

LOCATION	DESCRIPTION OF MONUMENT		DISTANCE FROM CORNER	BEARING FROM CORNER	DATE CHECKED	CHECKED BY	FIELD BOOK	REMARKS
	MONUMENT	REFERENCE						
S.E. Cor. N.E. Section 17	#5 Rebar set with Cap	Power Pole	16.70	S61-9-50E	1-11-85	G.S.	#3 Pg.6	Sign Placed
		Buried Cable	18.4	S52-29-20	1-11-85	G.S.		Sign Placed
		Water Valve Box	39.75	N29-40-10W	1-11-85	G.S.		Sign Placed

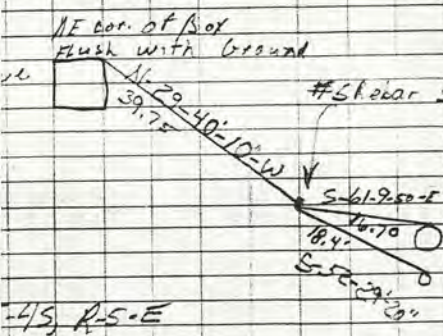
9-K

9-K

eg Spars
ESE Gains
W. Masses

1-11-85

85-2753



#5 shear set with cap

Power Pole
Nail in North side
Nail is 1 1/2" up on pole

Burred cable post
Nail is 1" off ground
Nail on North side

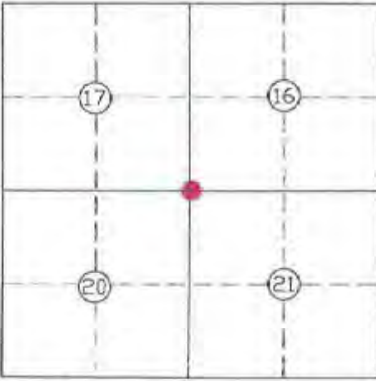
-4/S, R-S-E

Harrison County No. M-9

9-M

T 4 S R 5 E 2nd Mer., County Harrison State Indiana

Section Corner common to Sections 16, 17, 20 and 21

EXISTING SURVEYS	
No Original Government Survey Evidence Recovered	Picture/Sketch
See Survey recorded as Instrument Number 200600745.	N/A
Subsequent Corner Restoration	Evidence of Subsequent Corner Restoration Found
Year surveyed _____ By _____ Where filed or recorded _____ Monument _____ <small>(Original, concrete post, iron rod, etc...)</small>	Year of search 2014 By VHM Recovered magnetic masonry nail.
Bearing Trees, Reference Objects Species _____ Diameter _____ Bearing _____ Distance _____	<p style="text-align: center;">Perpetuation Record</p> <p>Monument and accessories established. Include brief description of area. <u>Replaced nail with #5 X 12", 0.6' deep with mag hub set in concrete plug over monument. The monument is situated in centerline of Seven Springs Road, woods to Northwest, fallow field to Southwest and yard to East. Corner accessories established:</u> <u>Steel mail box post, #3010, N 51° E, 19.5'</u> <u>Cedar, 10", S 89° W, 42.0' , added Harrison County Surveyor's sign.</u></p> <p>N: 1059413.92 E: 238979.36</p> <p>NGS Station Black N: 1064704.50 E: 239807.45</p>
	<p>Signature <u>Vicki H. M.</u> Date: <u>Nov. 06, 2014</u></p> <p style="text-align: right;"><u>Blair R. Ruston 2014</u></p>



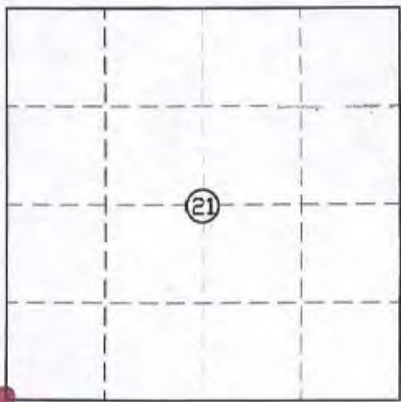
LAND CORNER RECORD
(RECTANGULAR SURVEYS)

9-Q

Harrison County Surveyor's Reference Index Number: Q-9

T 4 S R 5 E 2nd Mer., County Harrison State Indiana

Southwest Corner to Section 21

EXISTING SURVEYS	
Picture/Sketch	Picture/Sketch
	
No Original Government Survey Evidence Recovered	Evidence of Subsequent Corner Restoration Found
See surveys recorded in Survey Book 2, Page 296 and see surveys in the Harrison County Surveyor's office.	Year of search <u>2016</u> By <u>VHM</u> <u>Recovered #4 steel pin with cap (Primavera LS #0131) 0.5' deep. Pin is located on East side of Seven Springs Road, 8' East of metal guard rail.</u>
	<p>Perpetuation Record Monument and accessories established. Include brief description of area. Monument left as recovered. Corner accessories established: <u>Drill Hole, South End of 15" CMP, N 24° E, 81.53'.</u> <u>Rectangular Harrison County Surveyor's sign, N 90° E, 0.4'.</u> <u>Poplar, 22", S, 34° W, 86.97' MN + 0.5' in West crown root, with a triangle Harrison County Surveyor's sign.</u></p>
	<p>Resource Grade N: 1054077.5 E: 238905.5</p>
<p>Signature <u>V. H. M.</u> Date: <u>06/23/2016</u></p>	<p><u>H. C. K. ... June 27 2016</u></p>

Harrison Co. No. U-9

9-U

T 4 S, R 5 E 2nd Prin. Mer. County Harrison State Indiana

Section Corner common to sections 28, 29, 32 and 33

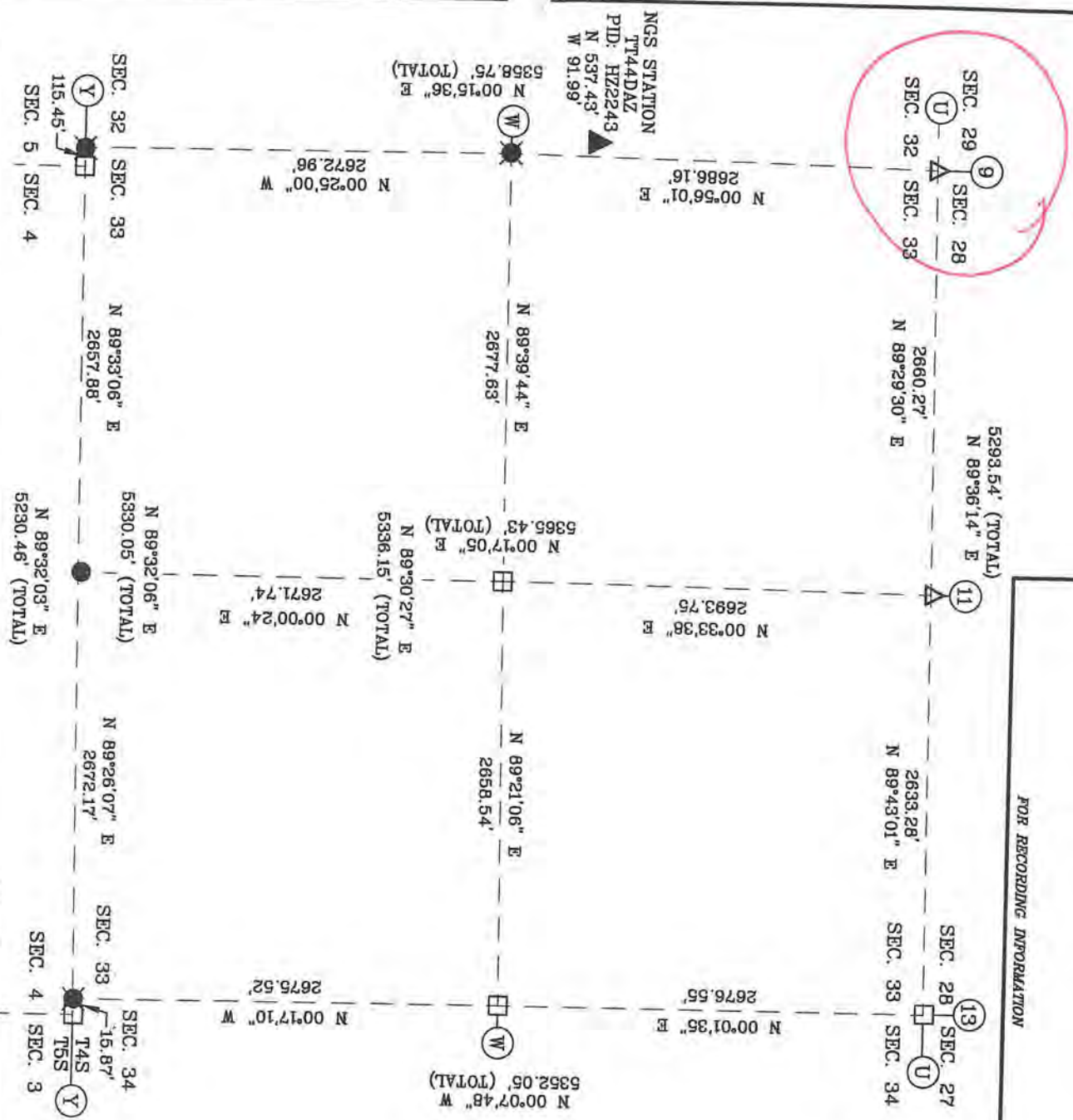
EXISTING SURVEYS																													
<p>No Original Government Survey Evidence Recovered</p>	<p>Picture</p>																												
<p>See surveys recorded in Survey Book 3, Page 242, Survey Book 5, Page 321, Survey Book 6, Page 412 and Instrument Number 200902457 of the Harrison County, Indian records.</p>	<p><u>NO PHOTO</u></p>																												
<p>Subsequent Corner Restoration</p>	<p>Evidence of Subsequent Corner Restoration Found</p>																												
<p>Year surveyed <u>circa 1980</u> By <u>Primavera</u> Where filed or recorded <u>Deeds</u> Monument <u>nail in "T" road</u> <small>(Original, concrete post, iron rod, etc...)</small></p>	<p>Year of search <u>N/A</u> By _____</p>																												
<p style="text-align: center;">Bearing Trees, Reference Objects</p> <p>Species _____ Diameter _____ Bearing _____ Distance _____</p>	<p style="text-align: center;">Other Evidence</p> <p>Describe evidence of use and occupation such as roads, fences, clearings, timber cutting lines, plantations, etc... Cite source of testimony, if any. <u>Recovered masonry nail 0.2' deep in "T" intersection of Elizabeth-New Middletown Road and Seven Springs Road.</u></p>																												
<div style="border: 1px solid black; padding: 5px; width: fit-content; margin: 0 auto;"> </div>	<p style="text-align: center;">Perpetuation Record</p> <p>Monument and accessories established. Include brief description of area. <u>Replaced nail with #5 by 12" pin, set 0.6' deep with mag nail in concrete plug over monument. Corner accessories established:</u></p> <table border="1" style="width:100%; border-collapse: collapse;"> <thead> <tr> <th>Utility Pole</th> <th>Telephone</th> <th>Utility Pole</th> <th>Stop-Street</th> </tr> </thead> <tbody> <tr> <td>W/Trans.</td> <td>Pedestal</td> <td>W/UGSD</td> <td>Sign Post</td> </tr> <tr> <td>N 57° E</td> <td>N 63° W</td> <td>S 45° E</td> <td>N 18° W</td> </tr> <tr> <td>47.24'</td> <td>40.53'</td> <td>27.74'</td> <td>39.92'</td> </tr> <tr> <td colspan="2">Mag Nail + 0.6'</td> <td colspan="2">Mag nail + 0.6' East side</td> </tr> <tr> <td colspan="2">On SE side</td> <td colspan="2">On NE side</td> </tr> <tr> <td colspan="4">W/HC sign</td> </tr> </tbody> </table>	Utility Pole	Telephone	Utility Pole	Stop-Street	W/Trans.	Pedestal	W/UGSD	Sign Post	N 57° E	N 63° W	S 45° E	N 18° W	47.24'	40.53'	27.74'	39.92'	Mag Nail + 0.6'		Mag nail + 0.6' East side		On SE side		On NE side		W/HC sign			
Utility Pole	Telephone	Utility Pole	Stop-Street																										
W/Trans.	Pedestal	W/UGSD	Sign Post																										
N 57° E	N 63° W	S 45° E	N 18° W																										
47.24'	40.53'	27.74'	39.92'																										
Mag Nail + 0.6'		Mag nail + 0.6' East side																											
On SE side		On NE side																											
W/HC sign																													
<p>Signature <u>Vicki H.M.</u> Date: <u>October 5, 2012</u></p>	<p>N: 1046581.21 { NGS Station E: 238759.09 { TT44DAZ</p> <p>N: 1048728.16 { Corner E: 238886.07 {</p> <p style="text-align: right;"><i>Harold K. Ruster</i> 2012</p>																												

SECTION 33
TOWNSHIP 4 SOUTH, RANGE 5 EAST,
POSEY TOWNSHIP,
HARRISON COUNTY, INDIANA

9-0

U-9

FOR RECORDING INFORMATION




I, VICTOR H. MCCAULEY, PROFESSIONAL LAND SURVEYOR, REGISTERED BY THE LAWS OF THE STATE OF INDIANA, HEREBY DECLARE THAT I HAVE RECOVERED, RESTORED AND PERPETUATED THE CORNERS SHOWN HEREON IN SECTION 33, TOWNSHIP 4 SOUTH, RANGE 5 EAST, POSEY TOWNSHIP, HARRISON COUNTY, INDIANA, IN ACCORDANCE WITH IAC TITLE 865, THE RULES FOR SURVEYS OF PUBLIC LANDS AND THE STATUTES OF THE STATE OF INDIANA, ALL TO THE BEST OF MY KNOWLEDGE AND BELIEF.



VICTOR H. MCCAULEY, INDIANA LS #S0336
DATE OF SURVEY: OCT. 5, 2012
LAST DATE OF FIELD WORK: OCT. 02, 2012

DECLARATION
I affirm, under the penalties of perjury, that I have taken responsible care to redact, each Social Security number in this document, unless required by law.
DECLARANT

Signature of Declarant: *Victor H. McCauley*
Victor H. McCauley
Printed Name of Declarant



- LEGEND
- HISTORICAL STONE
 - △ #5 X 12" PIN SET 0.6' DEEP W/MAG HUB SET IN CONC. PLUG OVER MONUMENT
 - STEEL PIN W/3/4" ALUM. DISC STAMPED TO DEPICT THE CORNER POSITION
 - 1 3/4" IMPLEMENT SHAFT
 - ▲ NGS STATION T144DAZ
 - Y HARRISON COUNTY REFERENCE INDEX NUMBER

SURVEYOR'S REPORT—THERE ARE NO CHANGES FROM THE MATTERS RECORDED IN LEGAL SURVEY BOOK 3, PAGE 3, SURVEY BOOK 3 PAGE 242, SURVEY BOOK 6, PAGES 357, 412 & 689, AND INSTRUMENT NUMBERS 200902457 AND 201004911 OF THE HARRISON COUNTY, INDIANA RECORDS.

THIS SURVEY IS BASED ON THE INDIANA STATE PLANE COORDINATE SYSTEM, EAST ZONE, 1983-2012 ADJUSTMENT, U. S. SURVEY FOOT. THE DISTANCES SHOWN ARE SEA LEVEL. GRID DISTANCES, BASED ON COMBINED SCALE FACTOR OF 0.99994458, TO CORRECT THE SURVEY DISTANCES TO HORIZONTAL GROUND LEVEL DISTANCES, DIVIDE THE SURVEY DISTANCES BY THE SCALE FACTOR.

FOR A MORE COMPLETE DESCRIPTION OF EACH CORNER, SEE THE LAND CORNER RECORD CARD ON FILE WITH THE HARRISON COUNTY SURVEYOR

MCCAULEY & COMPANY, INC., P.S.C.
PROFESSIONAL LAND SURVEYORS
P.O. BOX 39
ELIZABETH, IN 47117-0039
812-969-2186
mccauleyps@frontier.com

FOR: HARRISON COUNTY SURVEYOR
HAROLD KINSTIVER
245 ATWOOD STREET
CORYDON, IN 47112

9-W


LAND CORNER RECORD
(RECTANGULAR SURVEYS)

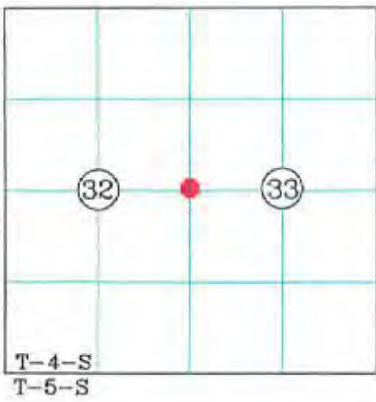
Harrison Co. No. W-9

T 4 S, R 5 E 2nd Prin. Mer. County Harrison State Indiana

Quarter Corner common to sections 32 and 33

EXISTING SURVEYS

No Original Government Survey Evidence Recovered	Picture
<p>Narrative: Recovered #4 pin per deeds. The position of the corner was verified by measurements to adjacent corners. The pin is 31.6 feet West of the theoretical corner position and 20 feet West of the Section Line if reestablished from the monuments recovered in the Town of Elizabeth.</p> <p>The existing corner has been excepted since circa 1980 and numerous parcels of land have been created from this corner. However, I am reluctant to perpetuate a corner that is so grossly out of position, but I would be remiss to disregard the adverse cloud changing the corner would have on adjoining parcels. Therefore, I am accepting the "Chief Justice Cooley Doctrine" by not disrupting the free-holdings and honoring the existing corner.</p>	
Subsequent Corner Restoration	Evidence of Subsequent Corner Restoration Found
<p>Year surveyed <u>N/A</u> By _____ Where filed or recorded _____ Monument _____ <small>(Original, concrete post, iron rod, etc...)</small></p>	<p>Year of search <u>N/A</u> By _____</p>
<p>Bearing Trees, Reference Objects</p> <p>Species _____ Diameter _____ Bearing _____ Distance _____</p>	



Other Evidence
Describe evidence of use and occupation such as roads, fences, clearings, timber cutting lines, plantations, etc... Cite source of testimony, if any.

Perpetuation Record
Monument and accessories established. Include brief description of area. Set a 3/4" aluminum disc, stamped to depict the corner position on existing #4 at fence corner, 2 feet South of South edge of pavement of cemetery loop drive. Corner accessories established:

Fence Corner	Sugar	Leffler	Drillett
W/HC sign	12"	Headstone	Headstone
S 75° W	S 87° W	N 31° W	N 28° E
1.35' to	7.83'	21.11' to	18.80' to
Lower sign nail	Mag Nail + 0.2'	SE corner	SW corner

On North side

Signature Vick H. M...
Date: October 5, 2012

N: 1046581.21 { NGS Station
E: 238759.09 { TT44DAZ

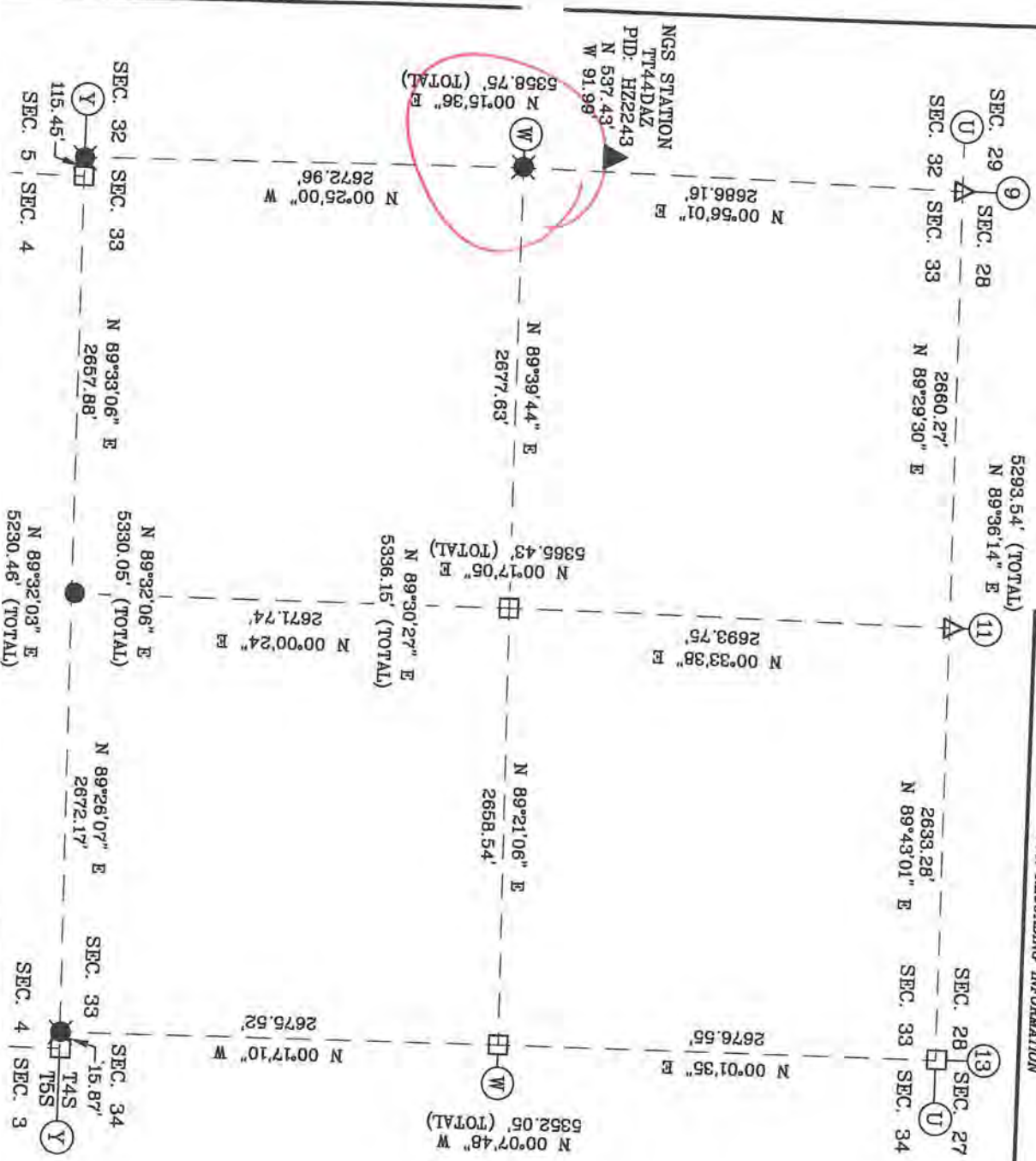
N: 1046042.35 { Corner
E: 238842.31 {

Handwritten signature and date: 2012

SECTION 33
TOWNSHIP 4 SOUTH, RANGE 5 EAST,
POSEY TOWNSHIP,
HARRISON COUNTY, INDIANA

9-W
W-Q

FOR RECORDING INFORMATION



I, VICTOR H. MCCAULEY, PROFESSIONAL LAND SURVEYOR, REGISTERED BY THE LAWS OF THE STATE OF INDIANA, HEREBY DECLARE THAT I HAVE RECOVERED, RESTORED AND PERPETUATED THE CORNERS SHOWN HEREON IN SECTION 33, TOWNSHIP 4 SOUTH, RANGE 5 EAST, IN ACCORDANCE WITH IAC TITLE 866, THE RULES FOR SURVEYS OF PUBLIC LANDS AND THE STATUTES OF THE STATE OF INDIANA, ALL TO THE BEST OF MY KNOWLEDGE AND BELIEF.



VICTOR H. MCCAULEY, INDIANA IS #S0336
DATE OF SURVEY: OCT. 5, 2012
LAST DATE OF FIELD WORK: OCT. 02, 2012

I affirm, under the penalties of perjury, that I have taken responsible care to redact, each Social Security number in this document, unless required by law.

DECLARANT
Signature of Declarant
Victor H. McCauley
Printed Name of Declarant

GRID NORTH PER INDIANA STATE PLANE COORDINATE SYSTEM, EAST ZONE, 1983 DATUM, PER G.P.S. OBSERVATION.



- LEGEND**
- HISTORICAL STONE
 - △ #5 X 12" PIN SET 0.6' DEEP W/MAG. HUB SET IN CONC. PLUG OVER MONUMENT
 - STEEL PIN W/3/4" ALUM. DISC STAMPED TO DENOTE THE CORNER POSITION
 - 1 3/4" IMPELMENT SHAFT
 - ▲ NGS STATION TT44DAZ
 - HARRISON COUNTY REFERENCE INDEX NUMBER

SURVEYOR'S REPORT--THERE ARE NO CHANGES FROM THE MATTERS RECORDED IN LEGAL SURVEY BOOK 3, PAGE 3, SURVEY BOOK 3 PAGE 242, SURVEY BOOK 6, PAGES 357, 412 & 669, AND INSTRUMENT NUMBERS 200902457 AND 201004911 OF THE HARRISON COUNTY, INDIANA RECORDS.

THIS SURVEY IS BASED ON THE INDIANA STATE PLANE COORDINATE SYSTEM, EAST ZONE, 1983-2012 ADJUSTMENT, U. S. SURVEY FOOT. THE DISTANCES SHOWN ARE SEA LEVEL. GRID DISTANCES, BASED ON COMBINED SCALE FACTOR OF 0.98994456, TO CORRECT THE SURVEY DISTANCES TO HORIZONTAL GROUND LEVEL DISTANCES, DIVIDE THE SURVEY DISTANCES BY THE SCALE FACTOR.

FOR A MORE COMPLETE DESCRIPTION OF EACH CORNER, SEE THE LAND CORNER RECORD CARD ON FILE WITH THE HARRISON COUNTY SURVEYOR.

MCCAULEY & COMPANY, INC., P.S.C.
PROFESSIONAL LAND SURVEYORS
P.O. BOX 39
ELIZABETH, IN 47117-0039
812-969-2186
mccauleypsc@frontier.com

FOR: HARRISON COUNTY SURVEYOR
HAROLD KLINSTIVER
245 ATWOOD STREET
CORYDON, IN 47112

9-4


LAND CORNER RECORD
(RECTANGULAR SURVEY)

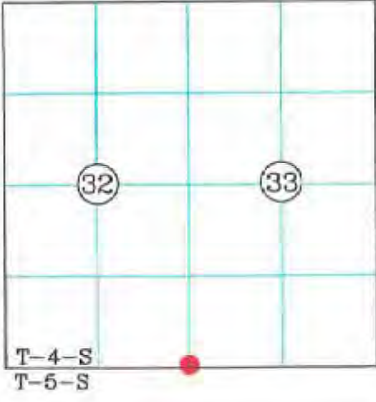
Harrison Co. No. Y-9

T 4 S, R 5 E 2nd Prin. Mer. County Harrison State Indiana

South Section Corner common to sections 32 and 33

EXISTING SURVEYS

No Original Government Survey Evidence Recovered	Picture
<p>Narrative: Corner established on Township Line per the Standard Instruments, at record distance from stone recovered for North corner Sections 4 and 5, T-5-S, R-5-S.</p> <p>See survey recorded in Survey Book 6, Page 357 of the Harrison County, Indian records.</p>	
Subsequent Corner Restoration	Evidence of Subsequent Corner Restoration Found
<p>Year surveyed <u>N/A</u> By _____</p> <p>Where filed or recorded _____</p> <p>Monument _____ (Original, concrete post, iron rod, etc...)</p>	<p>Year of search <u>N/A</u> By _____</p>
<p style="text-align: center;">Bearing Trees, Reference Objects</p> <p>Species _____</p> <p>Diameter _____</p> <p>Bearing _____</p> <p>Distance _____</p>	



Other Evidence

Describe evidence of use and occupation such as roads, fences, clearings, timber cutting lines, plantations, etc... Cite source of testimony, if any. _____

Perpetuation Record

Monument and accessories established. Include brief description of area. Set a #5 by 30" pin, with 3/4" aluminum disc, stamped to depict the corner position 7 feet South of East-West fence corner. Corner accessories established:

Sassafras	Wood Post	Garage	Garage	Shed
56"	9"	NE corner	NW corner	NE corner
N 79° E	N 58° E	S 50° E	S 12° W	N 82° W
21.3'	13.25'	32.54'	18.13'	26.0'

*See below Mag Nail + 0.5'
On SE side

Set carsonite post in fence adjacent to the monument.
* Sassafras tree is largest in State of Indiana at this time.

Signature V. H. M.

Date: October 5, 2012

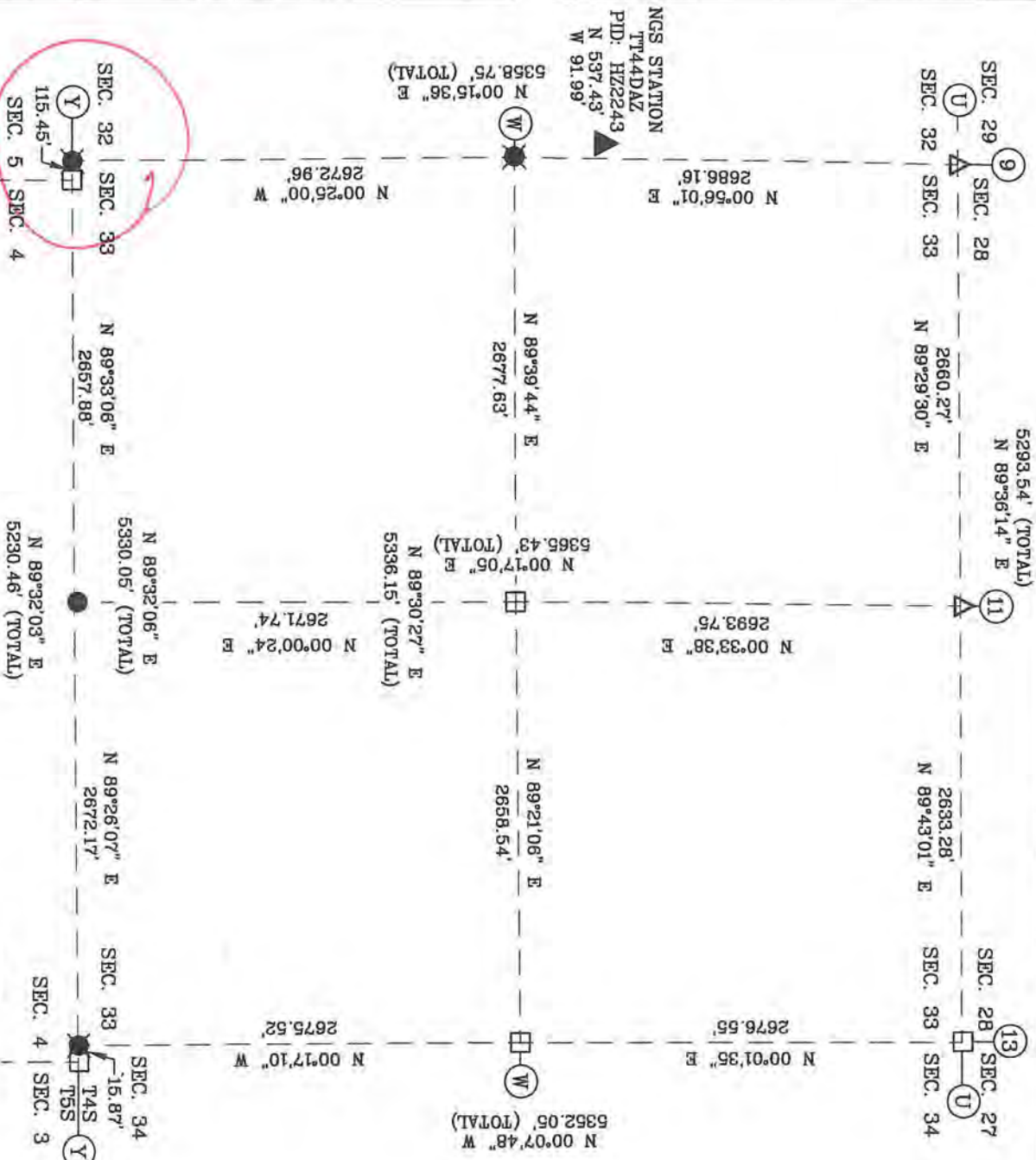
N: 1046581.21 {NGS Station
E: 238759.09 {TT44DAZ

N: 1043369.47 {Corner
E: 238861.76 {


Har... 2012

SECTION 33
TOWNSHIP 4 SOUTH, RANGE 5 EAST,
POSEY TOWNSHIP,
HARRISON COUNTY, INDIANA

FOR RECORDING INFORMATION



I, VICTOR H. MCCAULEY, PROFESSIONAL LAND SURVEYOR, REGISTERED BY THE LAWS OF THE STATE OF INDIANA, HEREBY DECLARE THAT I HAVE RECOVERED, RESTORED AND PERPETUATED THE CORNERS SHOWN HEREON IN SECTION 33, TOWNSHIP 4 SOUTH, RANGE 5 EAST, POSEY TOWNSHIP, HARRISON COUNTY, INDIANA IN ACCORDANCE WITH IAC TITLE 865, THE RULES FOR SURVEYS OF PUBLIC LANDS AND THE STATUTES OF THE STATE OF INDIANA, ALL TO THE BEST OF MY KNOWLEDGE AND BELIEF.



- LEGEND**
- HISTORICAL STONE
 - #5 X 12" PIN SET 0.8' DEEP W/MAG HUB SET IN CONC. PLUG OVER MONUMENT
 - STEEL PIN W/3/4" ALUM. DISC STAMPED TO DEPICT THE CORNER POSITION
 - 1 3/4" IMPLEMENT SHAFT
 - NGS STATION TT44DAZ
 - HARRISON COUNTY REFERENCE INDEX NUMBER

VICTOR H. MCCAULEY, INDIANA LS #S0336
DATE OF SURVEY: OCT. 5, 2012
LAST DATE OF FIELD WORK: OCT. 02, 2012

DECLARATION

I affirm, under the penalties of perjury, that I have taken responsible care to redact, each Social Security number in this document, unless required by law.

Signature of Declarant
Victor H. McCauley
Printed Name of Declarant

GRID NORTH PER INDIANA STATE PLANE COORDINATE SYSTEM, EAST ZONE, 1983 DATUM PER G.P.S. OBSERVATION.



SURVEYOR'S REPORT--THERE ARE NO CHANGES FROM THE MATTERS RECORDED IN LEGAL SURVEY BOOK 3, PAGE 3, SURVEY BOOK 3 PAGE 242, SURVEY BOOK 6, PAGES 357, 412 & 668, AND INSTRUMENT NUMBERS 200802457 AND 201004911 OF THE HARRISON COUNTY, INDIANA RECORDS.

THIS SURVEY IS BASED ON THE INDIANA STATE PLANE COORDINATE SYSTEM, EAST ZONE, 1983-2012 ADJUSTMENT, U. S. SURVEY FOOT. THE DISTANCES SHOWN ARE SEA LEVEL GRID DISTANCES. BASED ON COMBINED SCALE FACTOR OF 0.98994458, TO CONVERT THE SURVEY DISTANCES TO HORIZONTAL GROUND LEVEL DISTANCES, DIVIDE THE SURVEY DISTANCES BY THE SCALE FACTOR.

FOR A MORE COMPLETE DESCRIPTION OF EACH CORNER, SEE THE LAND CORNER RECORD CARD ON FILE WITH THE HARRISON COUNTY SURVEYOR.

MCCAULEY & COMPANY, INC., P.S.C.
PROFESSIONAL LAND SURVEYORS
P.O. BOX 39
ELIZABETH, IN 47117-0039
812-969-2166
mccauleypsc@frontier.com

FOR: HARRISON COUNTY SURVEYOR
HAROLD KLINSTIVER
245 ATWOOD STREET
CORYDON, IN 47112

CORNER RECORD

PAGE _____

HARRISON COUNTY

10-G

CORNER 10-G TOWNSHIP 4 SOUTH RANGE 5 EAST 2 ND PRINCIPAL MERIDIAN

LOCATION	DESCRIPTION OF		DISTANCE FROM CORNER	BEARING FROM CORNER	DATE CHECKED	CHECKED BY	FIELD BOOK	REMARKS
	MONUMENT	REFERENCE						
S.W. Corner S.E. $\frac{1}{4}$ N.W. $\frac{1}{4}$ Section 9	Stone	18" Oak	28.64	N2-40E	7-9-81	T.B.	#1 pg. 41	Sign Placed
		10" Oak	15.32	S87-26E	7-9-81	T.B.		Sign Placed
		12" Double Popular	10.20	S10-7W	7-9-81	T.B.		Sign Placed

G-10


10-G

DIA NORTH 385-3

Trees have blaze marks + blazes
have a allen nail in middle
of blaze. Trees also have a witness
sing + incl ring 6.00' ± above
ground.

P. Chief T. Brown
H. Chain C. Math
R. Chain M. Mosser
Date 7-9-81

Stone is .40x.40x.85 out
of ground. Stone is painted
red. Stone is marked
with a metal post + sign
1.00' south.



S.W. Cor., SE 1/4, NW 1/4
T 45-R 5E

10-G

10-Q

CORNER 10-0

HARRISON

COUNTY

PRINCIPAL MERIDIAN

RANGE 15 EAST 2 ND

TOWNSHIP 4 SOUTH

LOCATION	DESCRIPTION OF		DISTANCE FROM CORNER	BEARING FROM CORNER	DATE CHECKED	CHECKED BY	FIELD BOOK	REMARKS
	MONUMENT	REFERENCE						
N.W. Corner N.E. 1/4 N.W. 1/4 Sect. 28	Stone	36" Beech	33.95	N17-54E	4-23-85	T.B.	#3 Pg.16	Sign Place
		54" Elm	17.20	N51-46E	4-23-85	T.B.		Sign Placed
		48" Elm	17.20	West	4-23-85	T.B.		

have a
alluminum
trees have
ign

m. nail is on
side + 1.40 up.

WEST
17.20'

.50' x .50'
Stone is
has X. Stone
In metal

NORTH

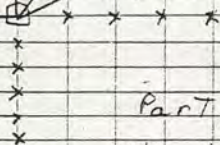
10-Q

.50 x Beech, nail is on
west side + 1.60' up.

N17-54 E 33.95'

.45 x elm, nail is on
west side + 1.80' up.

N51-46 E 17.20'



Party Chief T. Brown

Head Chain A. Clements

Rear Chain M. Primavera

EYH NWYH
RSE

HARRISON

COUNTY

CORNER 11-1 TOWNSHIP 4 RANGE 5 EAST 2ND PRINCIPAL MERIDIAN

11-1

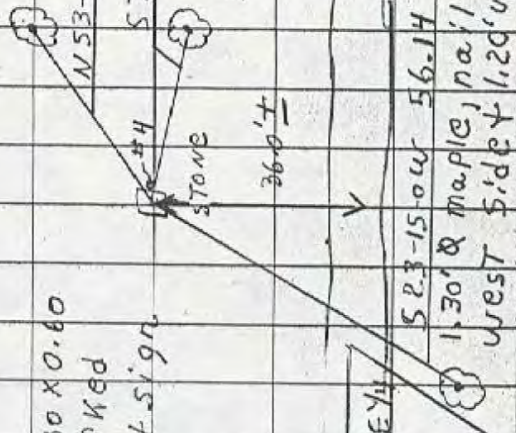
LOCATION	DESCRIPTION OF		DISTANCE FROM CORNER	BEARING FROM CORNER	DATE CHECKED	CHECKED BY	FIELD BOOK	REMARKS
	MONUMENT	REFERENCE						
N.W. CORN. NE 1/4, N.W. 1/4, N.E. 1/4, SECTION 16	STONE IS OUT	GROUND, MARKED WITH A		METAL POST AND SIGN				
		1.10' Maple	28.58	N53-43-OE	11-30-92	T.B.	#4 Pg. 30	SIGN PLACED
		.60' Maple	29.83	S73-20-OE				Sign Placed
		1.30 maple	56.14	S23-15-OE				SIGN PLACED

11-I

11-I

DIETZEN No. 65-5

DESCRIPTION	DATE	REMARKS
All trees have a blaze with a aluminum nail in middle. All trees have a witness sign.	11-30-92	1.10' Ø maple, nail on east side + 1.00' up.
STONE IS 0.60 X 0.30 X 0.60 OUT OF GROUND. MARKED WITH A METAL POST + SIGN.	NSB-43-0E 28.58	
P.C. T. Brown H.C. V. Gehlbach R.C. A. CLEMENTS	573-20-0E 27.83	0.60 Ø maple, nail on south side + 1.0' up.
NW COR. NEX4, NW 1/4, NE 1/4 SECT. 16, T45, R 5E		CO. Rd.



11-0-0
11-Q

HARRISON COUNTY

TOWNSHIP 4 SOUTH RANGE 5 EAST 2 ND PRINCIPAL MERIDIAN
CORNER 11-0-0

LOCATION	DESCRIPTION OF		DISTANCE FROM CORNER	BEARING FROM CORNER	DATE CHECKED	CHECKED BY	FIELD BOOK	REMARKS
	MONUMENT	REFERENCE						
N.E. Corner N.W. 1/4 Section 28	#5 ReBar Power Poles And Other Poles	Power Pole	26.11	N24-25E	4-23-85	T.B.	#3 Pg.17	Sign Placed
		Pole	58.58	S79-43E	4-23-85	T.B.		Sign Placed
		Power Pole	66.40	N88-05W	4-23-85	T.B.		Sign Placed

Both power poles & other
pole have a witness
sign to aluminum
reference nail

11-Q

T.N

11-Q

P.P.
nail is on north
side + 1.25 up

66.40
N 88-05 W

P.V.C. DR.

P.P. nail is on east side
+ 1.23 up

26.11

N 24-25 E

CORR. WEST 2.640 ±

2" solid Bar is 2.00'
under ground & marked
with a #5 rebar

2" pin

CORR.

58.58

S 79-43 E

Pole for under
ground telephone
nail is on south
side + 1.70 up

Party Chief T. Brown

Head Chain A. Clements

Rear Chain M. Primavera

N.E. corner NW 1/4

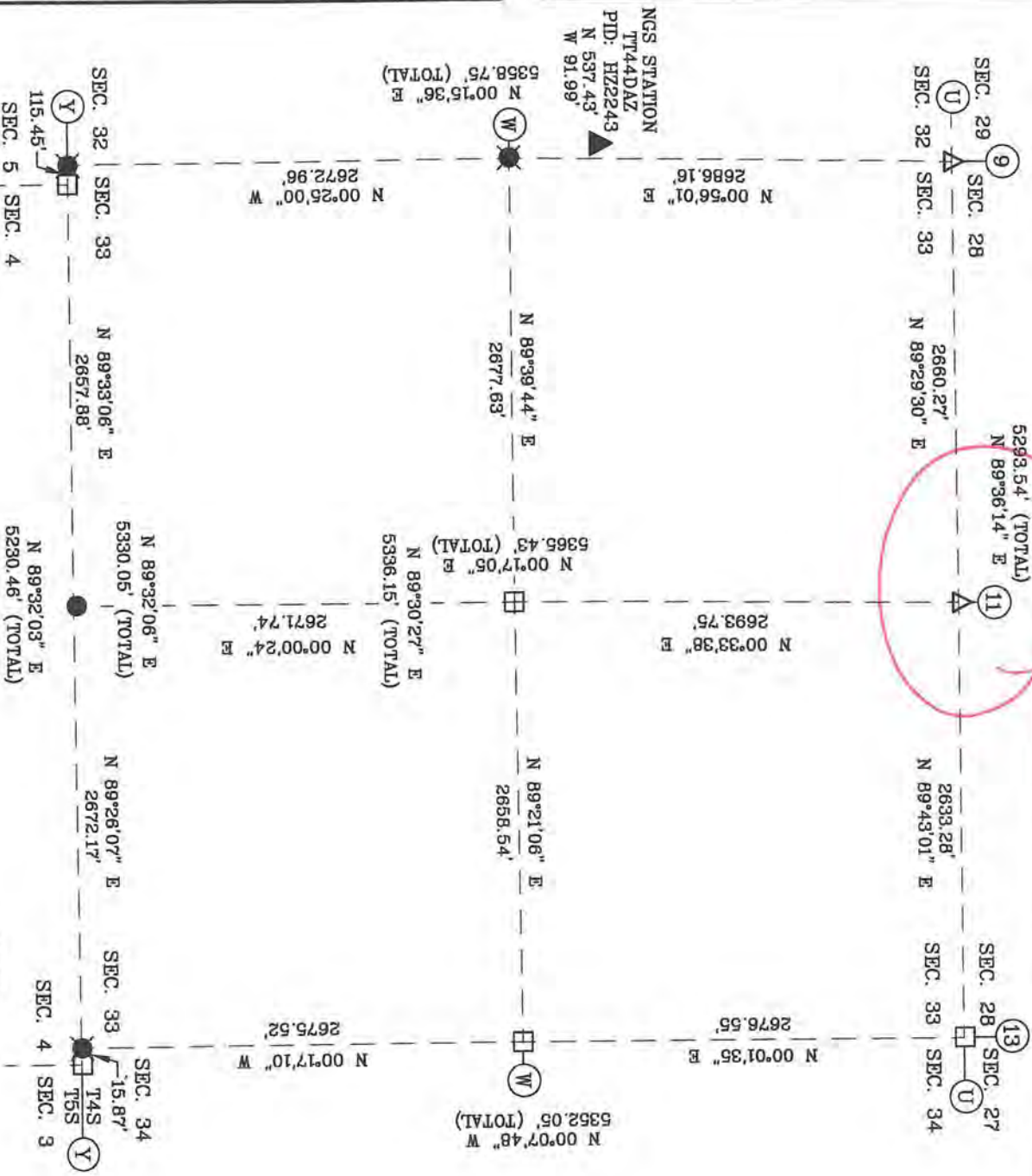
Sect 28 T4S, R5E

STONE F

11-0
0-11

SECTION 33
TOWNSHIP 4 SOUTH, RANGE 5 EAST,
POSEY TOWNSHIP,
HARRISON COUNTY, INDIANA

FOR RECORDING INFORMATION



I, VICTOR H. MCCAULEY, PROFESSIONAL LAND SURVEYOR, REGISTERED BY THE LAWS OF THE STATE OF INDIANA, HEREBY DECLARE THAT I HAVE RECOVERED, RESTORED AND PERPETUATED THE CORNERS SHOWN HEREON IN SECTION 33, TOWNSHIP 4 SOUTH, RANGE 5 EAST, POSEY TOWNSHIP, HARRISON COUNTY, INDIANA IN ACCORDANCE WITH IAC TITLE 866, THE RULES FOR SURVEYS OF PUBLIC LANDS AND THE STATUTES OF THE STATE OF INDIANA, ALL TO THE BEST OF MY KNOWLEDGE AND BELIEF.



VICTOR H. MCCAULEY, INDIANA LS #S0336

DATE OF SURVEY: OCT. 5, 2012
LAST DATE OF FIELD WORK: OCT. 02, 2012

DECLARATION

I affirm, under the penalties of perjury, that I have taken responsible care to redact, each Social Security number in this document, unless required by law.

DECLARANT
Signature of Declarant
Victor H. McCauley

Printed Name of Declarant

GRID NORTH PER INDIANA STATE PLANE COORDINATE SYSTEM, EAST ZONE, 1983 DATUM PER G.P.S. OBSERVATION.



- LEGEND**
- HISTORICAL STONE
 - #5 X 12" PIN SET 0.6' DEEP W/MAG HUB SET IN CONC. PLUG OVER MONUMENT
 - STEEL PIN W/3/4" ALUM. DISC STAMPED TO DEPICT THE CORNER POSITION
 - 1 3/4" IMPLEMENT SHAFT
 - NGS STATION T144DAZ
 - HARRISON COUNTY REFERENCE INDEX NUMBER

SURVEYOR'S REPORT--THERE ARE NO CHANGES FROM THE MATTERS RECORDED IN LEGAL SURVEY BOOK 3, PAGE 3, SURVEY BOOK 3 PAGE 242, SURVEY BOOK 6, PAGES 357, 412 & 869, AND INSTRUMENT NUMBERS 200802457 AND 201004911 OF THE HARRISON COUNTY, INDIANA RECORDS.

THIS SURVEY IS BASED ON THE INDIANA STATE PLANE COORDINATE SYSTEM, EAST ZONE, 1983-2012 ADJUSTMENT, U. S. SURVEY FOOT. THE DISTANCES SHOWN ARE SEA LEVEL GRID DISTANCES. BASED ON COMBINED SCALE FACTOR OF 0.99994458, TO CONVERT THE SURVEY DISTANCES TO HORIZONTAL GROUND LEVEL DISTANCES, DIVIDE THE SURVEY DISTANCES BY THE SCALE FACTOR.

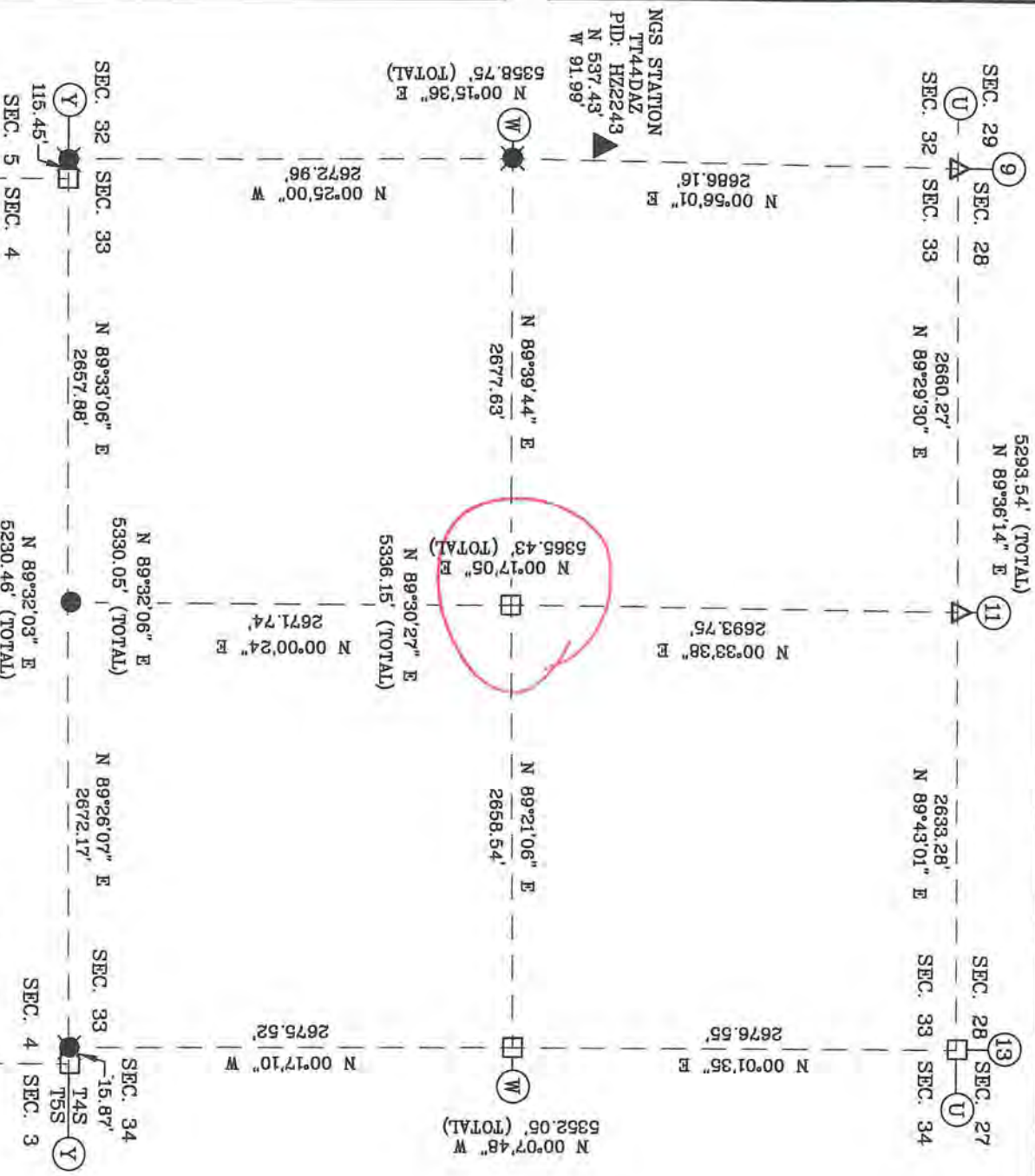
FOR A MORE COMPLETE DESCRIPTION OF EACH CORNER, SEE THE LAND CORNER RECORD CARD ON FILE WITH THE HARRISON COUNTY SURVEYOR.

MCCAULEY & COMPANY, INC., P.S.C.
PROFESSIONAL LAND SURVEYORS
P.O. BOX 39
ELIZABETH, IN 47117-0039
812-969-2186
mccauleypsc@frontier.com

FOR: HARRISON COUNTY SURVEYOR
HAROLD KLINSTIVER
245 ATWOOD STREET
CORYDON, IN 47112

SECTION 33
 TOWNSHIP 4 SOUTH, RANGE 5 EAST,
 POSEY TOWNSHIP,
 HARRISON COUNTY, INDIANA

FOR RECORDING INFORMATION



LEGEND

- HISTORICAL STONE
- #5 X 12" PIN SET 0.6' DEEP W/MAG HUB SET IN CONC. PLUG OVER MONUMENT
- STEEL PIN W/3/4" ALUM. DISC STAMPED TO DEPICT THE CORNER POSITION
- 1 3/4" IMPLEMENT SHAFT
- NGS STATION T144DAZ
- HARRISON COUNTY REFERENCE INDEX NUMBER



I, VICTOR H. MCCAULEY, PROFESSIONAL LAND SURVEYOR, REGISTERED BY THE LAWS OF THE STATE OF INDIANA, HEREBY DECLARE THAT I HAVE RECOVERED, RESTORED AND PERPETUATED THE CORNERS SHOWN HEREON IN SECTION 33, TOWNSHIP 4 SOUTH, RANGE 5 EAST, POSEY TOWNSHIP, HARRISON COUNTY, INDIANA IN ACCORDANCE WITH IAC TITLE 866, THE RULES FOR SURVEYS OF PUBLIC LANDS AND THE STATUTES OF THE STATE OF INDIANA, ALL TO THE BEST OF MY KNOWLEDGE AND BELIEF.

VICTOR H. MCCAULEY, INDIANA LS #S0336

DATE OF SURVEY: OCT. 5, 2012

LAST DATE OF FIELD WORK: OCT. 02, 2012

DECLARATION

I affirm, under the penalties of perjury, that I have taken responsible care to redact, each Social Security number in this document, unless required by law.

DECLARANT

Signature of Declarant

Victor H. McCauley

Printed Name of Declarant

GRID NORTH PER INDIANA STATE PLANE COORDINATE SYSTEM, EAST ZONE, 1983 DATUM, PER G.P.S. OBSERVATION.

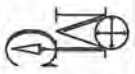


NORTH

SURVEYOR'S REPORT—THERE ARE NO CHANGES FROM THE MATTERS RECORDED IN LEGAL SURVEY BOOK 3, PAGE 3, SURVEY BOOK 3 PAGE 242, SURVEY BOOK 6, PAGES 357, 412 & 669, AND INSTRUMENT NUMBERS 200902457 AND 201004911 OF THE HARRISON COUNTY, INDIANA RECORDS.

THIS SURVEY IS BASED ON THE INDIANA STATE PLANE COORDINATE SYSTEM, EAST ZONE, 1983-2012 ADJUSTMENT, U. S. SURVEY FOOT. THE DISTANCES SHOWN ARE SEA LEVEL GRID DISTANCES. BASED ON COMBINED SCALE FACTOR OF 0.99994456, TO CONVERT THE SURVEY DISTANCES TO HORIZONTAL GROUND LEVEL DISTANCES, DIVIDE THE SURVEY DISTANCES BY THE SCALE FACTOR.

FOR A MORE COMPLETE DESCRIPTION OF EACH CORNER, SEE THE LAND CORNER RECORD CARD ON FILE WITH THE HARRISON COUNTY SURVEYOR



MCCAULEY & COMPANY, INC., P.S.C.
 PROFESSIONAL LAND SURVEYORS
 P.O. BOX 39
 ELIZABETH, IN 47117-0039
 812-969-2186
 mccauleypsc@frontier.com

FOR: HARRISON COUNTY SURVEYOR
 HAROLD KLINSTIVER
 245 ATWOOD STREET
 CORYDON, IN 47112

11-11

10-11

HARRISON

COUNTY

11-W

CORNER 11-W TOWNSHIP 4 RANGE 5 EAST 2ND PRINCIPAL MERIDIAN

LOCATION	DESCRIPTION OF		DISTANCE FROM CORNER	BEARING FROM CORNER	DATE CHECKED	CHECKED BY	FIELD BOOK	REMARKS
	MONUMENT	REFERENCE						
S.W. Corner	Stone	2" Oak	15.24	N49-09-0E	5-8-91	T.B.	#4 Pg.26	Sign Placed
N.E. 1/4 Sec.33	#4 REbar next to it	1.10' Oak	14.33	S42-27-0E	5-8-91	T.B.		Sign Placed
		2.30 Beech	39.56	S32-54-0W	5-8-91	T.B.		Sign Placed

11-W

DIETZGEN NO. 385-3

All Trees have a blaze with
a aluminum nail in middle
All Trees have a witness
Sign.

Date 5-8-91

2.10' ϕ OAK, nail on EAST Side
+ 1.10' up

Party Chief T. Brown

N49-29-05 15.24

Head Chain B. Moses

Foot Chain J. Toole

Post 25.3

Post 5.9

S33-57-04 39.56

S42-27-06 14.33

2.30' ϕ Beech, nail on
EAST Side + 1.40' up.

9.7

Post

1.10' ϕ Oak, nail on South
Side + 1.20' up.

S.W. corner NE 1/4

STONE is 0.50 sq ft has a #4

Section 33, T4S, R5E

Rebar next to it. Stone is

marked with a metal Post

Sign.

Post 26
+ Nail


Harrison Co. No. W-11

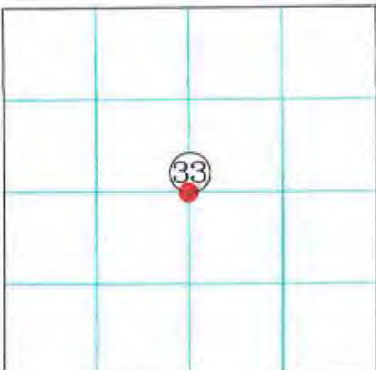
11-W

T 4 S, R 5 E 2nd Prin. Mer. County Harrison State Indiana

Center Quarter Corner common to section 33

EXISTING SURVEYS

No Original Government Survey Evidence Recovered	Picture
See prior references in County Surveyor's Office.	
Subsequent Corner Restoration	Evidence of Subsequent Corner Restoration Found
Year surveyed 1997 By VHM Where filed or recorded _____ Monument Stone (Original, concrete post, iron rod, etc...)	Year of search 2012 By VHM Recovered limestone, 0.6' x 0.5', projecting 0.2' with #5 pin at Southeast corner with yellow Harrison County Surveyor's Sign.
Bearing Trees, Reference Objects Species _____ Diameter _____ Bearing _____ Distance _____	



Other Evidence
Describe evidence of use and occupation such as roads, fences, clearings, timber cutting lines, plantations, etc... Cite source of testimony. If any. _____

Perpetuation Record
Monument and accessories established. Include brief description of area. Corner was left in place as recovered, 1.5 feet West of old fence corner post. Corner accessory established:
 B. Oak
 21"
 S 43° E
 14.22'
 Mag Nail + 0.5'
 On SW side

Signature Vit H.M.
Date: October 5, 2012

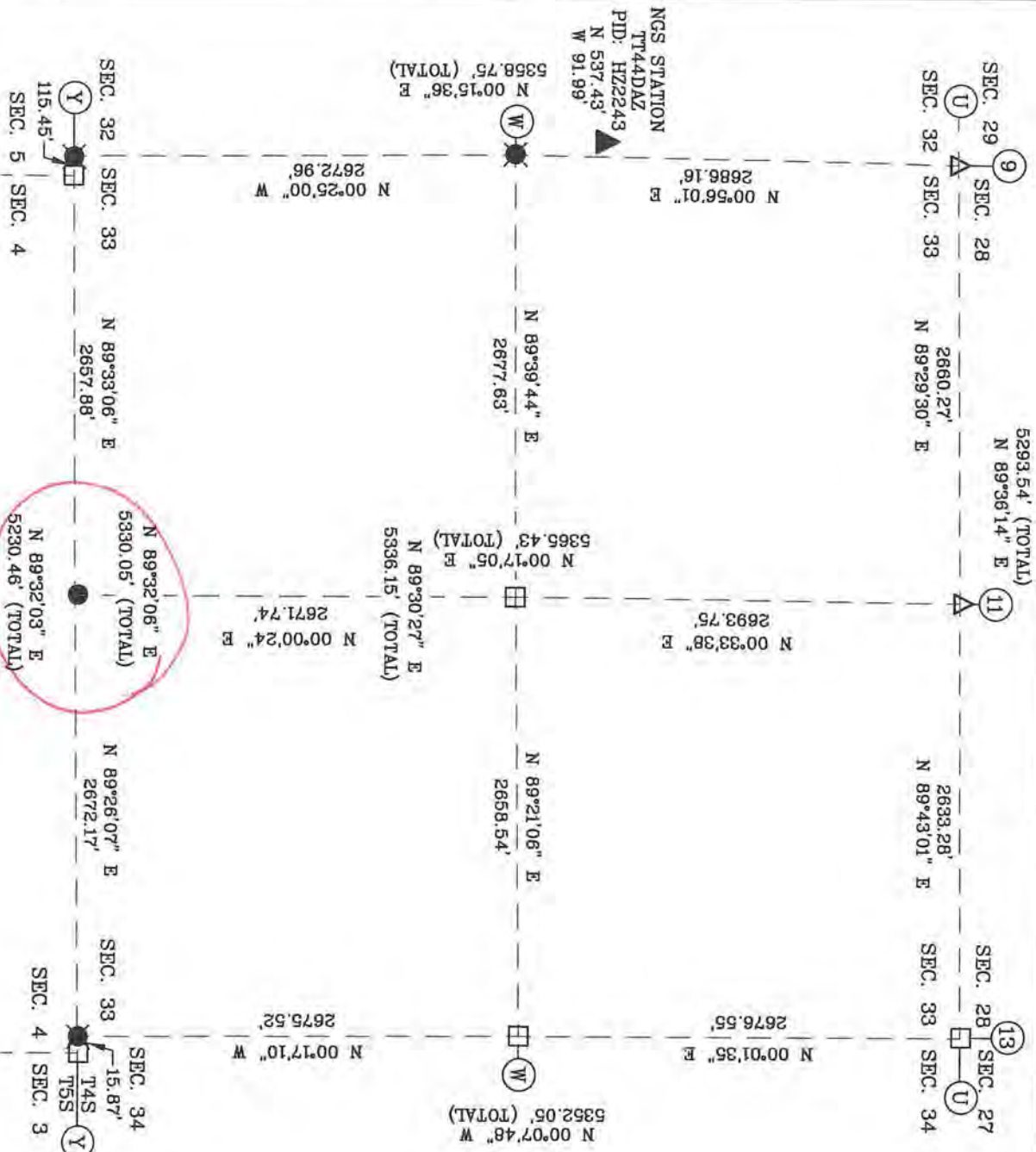
N: 1046581.21 {NGS Station
E: 238759.09 {TT44DAZ

N: 1046058.13 {Corner
E: 241519.89 {

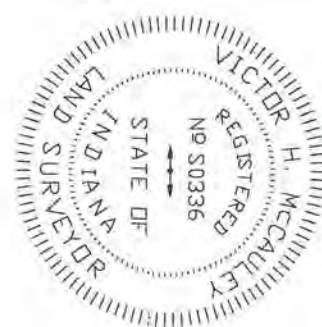
Handwritten signature and date: Harrison Co. Surveyor 2012

SECTION 33
TOWNSHIP 4 SOUTH, RANGE 5 EAST,
POSEY TOWNSHIP,
HARRISON COUNTY, INDIANA

FOR RECORDING INFORMATION




I, VICTOR H. MCCAULEY, PROFESSIONAL LAND SURVEYOR, REGISTERED BY THE LAWS OF THE STATE OF INDIANA, HEREBY DECLARE THAT I HAVE RECOVERED, RESTORED AND PERPETUATED THE CORNERS SHOWN HEREOF IN SECTION 33, TOWNSHIP 4 SOUTH, RANGE 5 EAST, POSSEY TOWNSHIP, HARRISON COUNTY, INDIANA, IN ACCORDANCE WITH IAC TITLE 866, THE RULES FOR SURVEYS OF PUBLIC LANDS AND THE STATUTES OF THE STATE OF INDIANA, ALL TO THE BEST OF MY KNOWLEDGE AND BELIEF.



VICTOR H. MCCAULEY, INDIANA LS #S0336
DATE OF SURVEY: OCT. 5, 2012
LAST DATE OF FIELD WORK: OCT. 02, 2012

I affirm, under the penalties of perjury, that I have taken responsible care to retrace, each Social Security number in this document, unless required by law.

DECLARANT
Victor H. M.
Signature of Declarant
Victor H. McCauley
Printed Name of Declarant



- LEGEND**
- HISTORICAL STONE
 - #5 X 12" PIN SET 0.6' DEEP W/MAG. HUB SET IN CONC. PLUG OVER MONUMENT
 - STEEL PIN W/3/4" ALUM. DISC STAMPED TO DEPICT THE CORNER POSITION
 - 1 3/4" IMPLIMENT SHAFT
 - NGS STATION TT44DAZ
 - HARRISON COUNTY REFERENCE INDEX NUMBER

SURVEYOR'S REPORT-THERE ARE NO CHANGES FROM THE MATTERS RECORDED IN LEGAL SURVEY BOOK 3, PAGE 3, SURVEY BOOK 3 PAGE 242, SURVEY BOOK 6, PAGES 357, 412 & 668, AND INSTRUMENT NUMBERS 200902457 AND 201004911 OF THE HARRISON COUNTY, INDIANA RECORDS.

THIS SURVEY IS BASED ON THE INDIANA STATE PLANE COORDINATE SYSTEM, EAST ZONE, 1983-2012 ADJUSTMENT, U. S. SURVEY FOOT. THE DISTANCES SHOWN ARE SEA LEVEL GRID DISTANCES, BASED ON COMBINED SCALE FACTOR OF 0.99994458, TO CONVERT THE SURVEY DISTANCES TO HORIZONTAL GROUND LEVEL DISTANCES. DIVIDE THE SURVEY DISTANCES BY THE SCALE FACTOR.

FOR A MORE COMPLETE DESCRIPTION OF EACH CORNER, SEE THE LAND CORNER RECORD CARD ON FILE WITH THE HARRISON COUNTY SURVEYOR.

MCCAULEY & COMPANY, INC., P.S.C.
PROFESSIONAL LAND SURVEYORS
P.O. BOX 39
ELIZABETH, IN 47117-0039
812-969-2186
mccauleypsc@frontier.com

FOR: HARRISON COUNTY SURVEYOR
HAROLD KJINSTYER
245 ATWOOD STREET
CORYDON, IN 47112

11-4

9-11

HARRISON

COUNTY

CORNER 12-W

TOWNSHIP 4

RANGE 5

EAST

2ND

PRINCIPAL MERIDIAN

12-W

LOCATION	DESCRIPTION OF		DISTANCE FROM CORNER	BEARING FROM CORNER	DATE CHECKED	CHECKED BY	FIELD BOOK	REMARKS
	MONUMENT	REFERENCE						
CE 1/16 Corn. Sec. 33	#5 Pin w/cap	Util. Pole	1.5'	N 49 W	1/07	TOB	5/113	
		6" Sugar	33.5'	S 36 E				
		4" Dogwood	2.35"	S 37 E				

12-W

HARRISON COUNTY SURVEYOR 5/113
CORNER MONUMENT RECOVERY & REFERENCE RECORD

TWNSHIP 4 RANGE 5 SECTION 33

CORNER REF. LD.: 12-W
DATE: 11 / 107

MONUMENT INFORMATION

LOCATION: CE 1/16 SEC 33

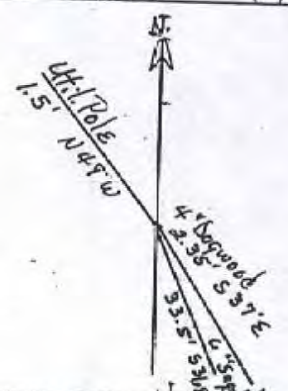
DESCRIPTION: # 5 PIN w/CAP

ADDITIONAL DISTINGUISHING CHARACTERISTICS: _____

SIGN PLACED: () YES DATE: 1 / 1

WITNESS MARKERS

TYPE	SIGN	BLAZE	ADDITION DESCRIPTION
1. Util. Pole	()	()	1.5' N 49 W
2. 6" SUGAR	()	()	33.5' S 36 E
3. 4" Dogwood	()	()	2.35' S 37 E



	2	3	4	5	6	7	8	9	10	11	12	13	14	15	16	17	18	19	20	21	22	23	24	
A	1	2	3	4	5	6	7	8	9	10	11	12	13	14	15	16	17	18	19	20	21	22	23	24
B	1	2	3	4	5	6	7	8	9	10	11	12	13	14	15	16	17	18	19	20	21	22	23	24
C	1	2	3	4	5	6	7	8	9	10	11	12	13	14	15	16	17	18	19	20	21	22	23	24
D	1	2	3	4	5	6	7	8	9	10	11	12	13	14	15	16	17	18	19	20	21	22	23	24
E	1	2	3	4	5	6	7	8	9	10	11	12	13	14	15	16	17	18	19	20	21	22	23	24
F	1	2	3	4	5	6	7	8	9	10	11	12	13	14	15	16	17	18	19	20	21	22	23	24
G	1	2	3	4	5	6	7	8	9	10	11	12	13	14	15	16	17	18	19	20	21	22	23	24
H	1	2	3	4	5	6	7	8	9	10	11	12	13	14	15	16	17	18	19	20	21	22	23	24
I	1	2	3	4	5	6	7	8	9	10	11	12	13	14	15	16	17	18	19	20	21	22	23	24
J	1	2	3	4	5	6	7	8	9	10	11	12	13	14	15	16	17	18	19	20	21	22	23	24
K	1	2	3	4	5	6	7	8	9	10	11	12	13	14	15	16	17	18	19	20	21	22	23	24
L	1	2	3	4	5	6	7	8	9	10	11	12	13	14	15	16	17	18	19	20	21	22	23	24
M	1	2	3	4	5	6	7	8	9	10	11	12	13	14	15	16	17	18	19	20	21	22	23	24
N	1	2	3	4	5	6	7	8	9	10	11	12	13	14	15	16	17	18	19	20	21	22	23	24
O	1	2	3	4	5	6	7	8	9	10	11	12	13	14	15	16	17	18	19	20	21	22	23	24
P	1	2	3	4	5	6	7	8	9	10	11	12	13	14	15	16	17	18	19	20	21	22	23	24
Q	1	2	3	4	5	6	7	8	9	10	11	12	13	14	15	16	17	18	19	20	21	22	23	24
R	1	2	3	4	5	6	7	8	9	10	11	12	13	14	15	16	17	18	19	20	21	22	23	24
S	1	2	3	4	5	6	7	8	9	10	11	12	13	14	15	16	17	18	19	20	21	22	23	24
T	1	2	3	4	5	6	7	8	9	10	11	12	13	14	15	16	17	18	19	20	21	22	23	24
U	1	2	3	4	5	6	7	8	9	10	11	12	13	14	15	16	17	18	19	20	21	22	23	24
V	1	2	3	4	5	6	7	8	9	10	11	12	13	14	15	16	17	18	19	20	21	22	23	24
W	1	2	3	4	5	6	7	8	9	10	11	12	13	14	15	16	17	18	19	20	21	22	23	24
X	1	2	3	4	5	6	7	8	9	10	11	12	13	14	15	16	17	18	19	20	21	22	23	24
Y	1	2	3	4	5	6	7	8	9	10	11	12	13	14	15	16	17	18	19	20	21	22	23	24
Z	1	2	3	4	5	6	7	8	9	10	11	12	13	14	15	16	17	18	19	20	21	22	23	24

RECOVERED BY: Dic McCauley

DATE: 11 / 107
DATE: /
DATE: /

REFERENCED BY: TOB

DATE: 2 / 28 / 08
DATE: / /
DATE: / /

RECORDED IN PERPETUATION RECORDS BOOK:
BY: Thomas O. Bube

DATE: 3 / 3 / 08

SUNNY
MILD

1/03/07

VHM
DOW
MARK

2-W

CASPER-BROWN
S.33, T-4-S, R-S-E

W-12 CE 1/4 SET #5 w/ 1 1/2' GAP

1.0' S of E-W FENCE WOODS
TO SOUTH, FOLLOW FIELD TO NORTH
UP 6" 4"

Fence SURVEY POGWOOD

POST S36'E S37'E

N49'W

1.5' 33.5' 2.35'

w/sign
+2.5'

SE 1/4 CORNER SET #5 w/ 1 1/2' GAP

16' WEST of PRIVATE DR. E

120' N of SANDY BEACH ROAD

23' 8' 20'

B.OAK T-BEECH BLANK

N22'E S15'E S69'W

9.7' 24.8' 45.2'

w/sign

+1.0'

IN OLD DOWN NYS FENCE

Posey Twp. Sp.
Sandy Beach Rd.

X-12

HARRISON

COUNTY

12-X

TOWNSHIP 4

RANGE 5

EAST

2ND

PRINCIPAL MERIDIAN

12-X

LOCATION	DESCRIPTION OF		DISTANCE FROM CORNER	BEARING FROM CORNER	DATE CHECKED	CHECKED BY	FIELD BOOK	REMARKS
	MONUMENT	REFERENCE						
SE1/16 Corn. Sec. 33	#5 Rin/cap	23' B Oak w/sign	9.7'	N 22 E	1-07	TOB	5/112	
		8" Beech	24.8'	S 15 E				
		20" B Oak	45.2'	S 69 W				

12-X

5/112

HARRISON COUNTY SURVEYOR
CORNER MONUMENT RECOVERY & REFERENCE RECORD

TWNSHP. 4 RANGE: 5 SECTION: 33

CORNER REF. LD.: 102-X
DATE: 11 / 107

MONUMENT INFORMATION

LOCATION: SE 1/16 CORN. SEC 33

DESCRIPTION: #5 PIN w/ CAP

ADDITIONAL DISTINGUISHING CHARACTERISTICS:

SIGN PLACED: () YES DATE: 1 / 1

WITNESS MARKERS

TYPE	SIGN	BLAZE	ADDITION DESCRIPTION
1. 2 1/2" B. DAK	(X)	()	9.7' N22E
2. 8" BEECH	()	()	24.8' S75E
3. 20" B. DAK	()	()	45.2' S69W



	2	3	4	5	6	7	8	9	10	11	12	13	14	15	16	17	18	19	20	21	22	23	24	
A																								
B																								
C																								
D																								
E																								
F																								
G																								
H																								
I																								
J																								
K																								
L																								
M																								
N																								
O																								
P																								
Q																								
R																								
S																								
T																								
U																								
V																								
W																								
X																								
Y																								
Z																								

RECOVERED BY: Vic McCauley

DATE: 11 / 107
DATE: / /
DATE: / /

REFERENCED BY: TDB

DATE: 2 / 28 / 08
DATE: / /
DATE: / /

RECORDED IN PERPETUATION RECORDS BOOK:
BY: Thomas D. Bunke

DATE: 3 / 3 / 08

SUNNY
MILD

1/03/07

VHM
DDW
MAK

CASPER-BROWN
S.33, T-4-S, R-5-E


W-12
 CE 1/4 SET #5 w/ 1 1/2" CAP
 1.0' S of E-W FENCE WOODS
 TO SOUTH, FOLLOW FIELD TO NORTH
 UP 6" 4"
 FENCE SUMM DOGWOOD
 POST S36°E S37°E
 N49°W
 1.5' 33.5' 2.35'
 w/sign
 +2.5'

12-X

X-12
 SE 1/4 CORNER SET #5 w/ 1 1/2" CAP
 16' WEST of PRIVATE DR. E
 120' N of SANDY BRANCH ROAD
 23' 8' 20'
 B. OAK T. BEECH B. OAK
 N22°E S15°E S69°W
 9.7' 24.8' 45.2'
 w/sign
 +1.0'

IN OLD DOWN N-S FENCE

Posey Twp.
SANDY BRANCH Rd



HARRISON COUNTY RANGE 5 EAST 2 ND PRINCIPAL MERIDIAN

TOWNSHIP 4 SOUTH CORNER 13-M

LOCATION	DESCRIPTION OF MONUMENT		DISTANCE FROM CORNER	BEARING FROM CORNER	DATE CHECKED	CHECKED BY	FIELD BOOK	REMARKS
	MONUMENT	REFERENCE						
N.W. Corner Sec. 22	Stone Under Pavement Marked with 5" Rebar	.90 Telephone Pole	14.90	N9-13-0W	4-14-83	T.B.	#2 PG. 21 Sign Placed	

13-M

Date 4-7-83

Party Chief T. Brown

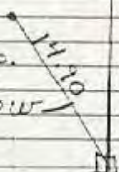
Head Chain D. Neil

Rear Chain A. A. Clemmons

↑ NORTH

9' to telephone pole
16 feet, nail is on the
EAST SIDE + 0.80 up.

N 2-13-01W



NW Corner Seat 22

THE R.E.E

Stone is .55 x .55 x 2.00 under
pavement. Stone is marked
with a #5 pebbles.

Stone is in middle of
Co. Road.

HARRISON COUNTY

TOWNSHIP 4 SOUTH

13-N

RANGE 5 EAST 2 ND PRINCIPAL MERIDIAN

CORNER 13-N

13-N

13-N

LOCATION	DESCRIPTION OF		DISTANCE FROM CORNER	BEARING FROM CORNER	DATE CHECKED	CHECKED BY	FIELD BOOK	REMARKS
	MONUMENT	REFERENCE						
S. W. Cor. N.W. 1/4, N.W. 1/4 Sec. 22	Stone	28" Beech	19.85	S75-16E	4-11-83	T.B.	#2 Pg. 26	Sign Placed
		9" Maple	12.41	S47-01E	4-11-83	T.B.		Sign Placed
		12" Beech	15.0	N15-02W	4-11-83	T.B.		Sign Placed

13-N

NORTH

Date 4-11-23

2.08 Beech, nail is on
The east side 17 up. \odot N 15.02 W

SW on NW 1/4, NW 1/4
sect 22 T4, R5

Party Chief J. Brown
Head Chain O. Neil
Bear Chain A. Clemmets

All trees have a blaze
with aluminum nail in
middle. All trees have
a witness sign

Stone is 0.5 x 0.3 x 0.5
out of ground.
Stone is marked with
a metal post & sign.
Post is on the south
side

19.85
+ S 75-16 E \odot 23' & Beech, nail is
on the south
side + 1.7 up.

12.41
547.01 E \odot

80' & maple, nail is on the
south side + 1.2 up.

HARRISON COUNTY

COUNTY

13-Q

MERIDIAN

RANGE 5 EAST 2 ND PRINCIPAL

TOWNSHIP 4 SOUTH

CORNER 13-Q

LOCATION	DESCRIPTION OF		DISTANCE FROM CORNER	BEARING FROM CORNER	DATE CHECKED	CHECKED BY	FIELD BOOK	REMARKS
	MONUMENT	REFERENCE						
S.W. Corner Sec. 22	Stone	Power Line	38.45	West Side	4-11-83	T.B.	#2 Pg. 22	Sign Placed
		Electric Pole	30.31	N59-15-E	4-11-83	T.B.		Sign Placed
		24" Maple	81.31	N74-14W	4-11-83	T.B.		Sign Placed

Date 4-1-23

Party Chief T. Brown

Head Chain O. Neil

Rear Chain A. Clemmets

NORTH

13-Q

1.2' ⓧ

(16 double Head)

Power Line Pole nail on west Side
+ 1.20' up

(16 double Head)

2. 00 Maple Tree

fall on south side +
1.25 up

81.31

N74-14W

50.31

.70 ⓧ

1.59-1.5E

Electric Pole nail on
South Side +

.90' up.

Co. P.D. ↗

SW Corner Sect 22

T4, R5

LANE →


Stone is 2.5x0.2 Placed with road.
There is a 1/2" round bar placed
next to it.The maple tree has a blaze with
2 aluminum nails in middle.The tree + poles have a witness
sign.


Harrison Co. No. U-13 **13-U**

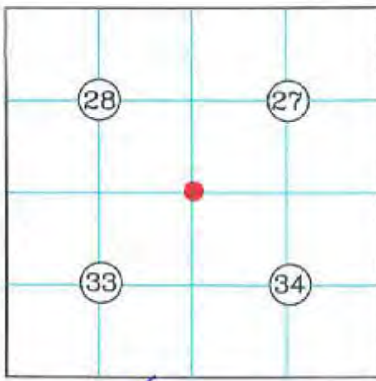
T 4 S, R 5 E 2nd Prin. Mer. County Harrison State Indiana

Section Corner common to sections 27, 28, 33 and 34

EXISTING SURVEYS

No Original Government Survey Evidence Recovered	Picture
No reference objects nearby. See surveys recorded in Legal Survey Book 3, Page 3, Survey Book 6, Page 669 and Instrument Number 200508711 of the Harrison County, Indian records.	

Subsequent Corner Restoration	Picture
Year surveyed <u>1890</u> By <u>Lew O'Bannon</u> Where filed or recorded <u>Survey Book 1, Page 174</u> Monument <u>Large Stone</u> (Original, concrete post, iron rod, etc...)	
Bearing Trees, Reference Objects	
Species _____	
Diameter _____	
Bearing _____	
Distance _____	

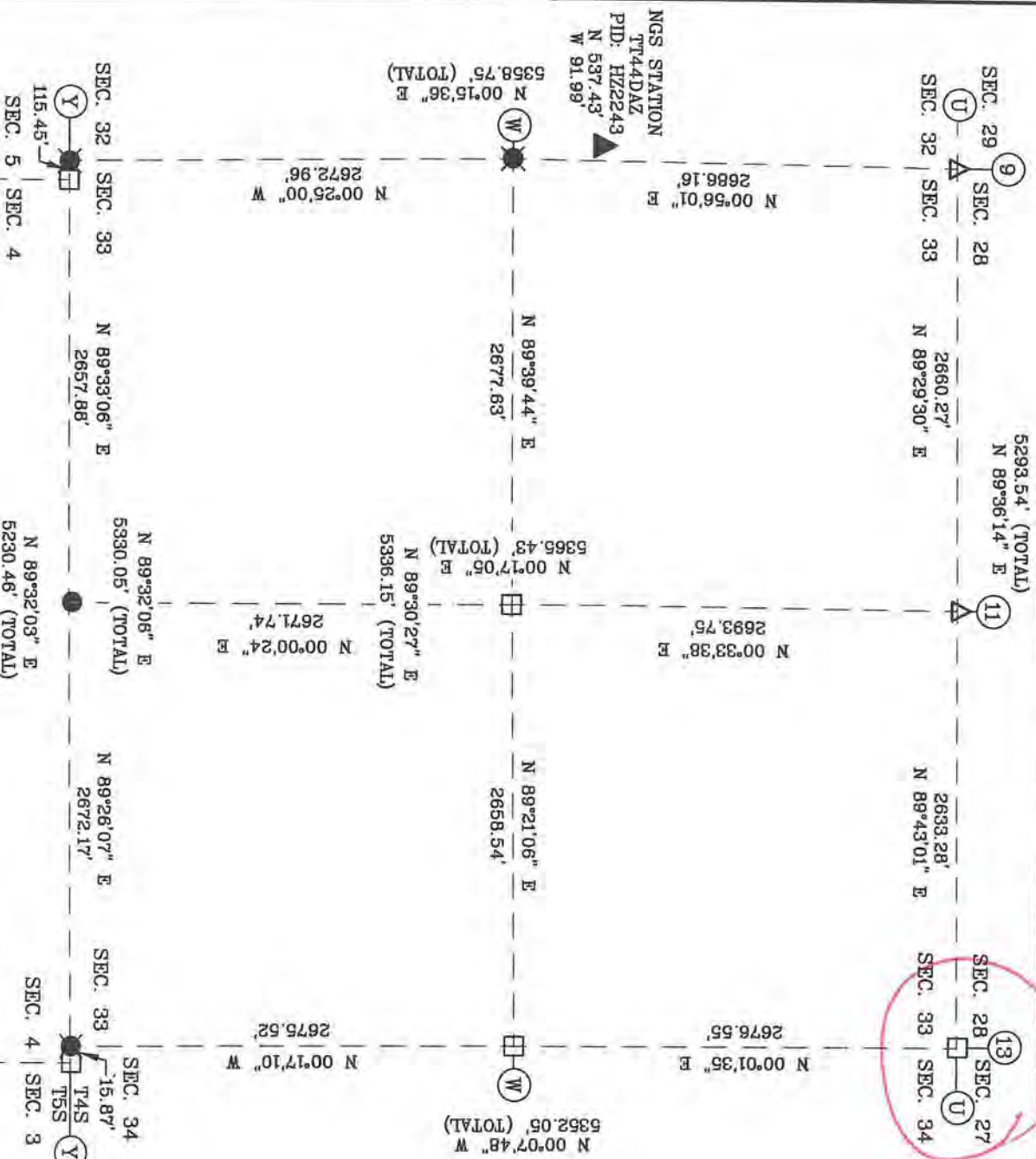
 <p>Signature <u>Vick H. M.</u></p> <p>Date: <u>October 5, 2012</u></p>	<p>Perpetuation Record</p> <p>Monument and accessories established. Include brief description of area. <u>Set #5 by 30" pin with 3/4" aluminum disc, stamped to depict the corner position, 2.0' South of stone.</u></p> <hr/> <p>N: 1046581.21 { NGS Station E: 238759.09 { TT44DAZ</p> <p>N: 1048764.76 { Corner E: 244179.49 {</p> <p style="text-align: right;"><i>Harold & K. Bowman 2012</i></p>
--	--

SECTION 33
TOWNSHIP 4 SOUTH, RANGE 5 EAST,
POSEY TOWNSHIP,
HARRISON COUNTY, INDIANA

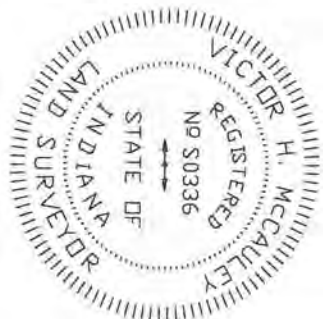
13-U

U-13

FOR RECORDING INFORMATION



I, VICTOR H. MCCAULEY, PROFESSIONAL LAND SURVEYOR, REGISTERED BY THE LAWS OF THE STATE OF INDIANA, HEREBY DECLARE THAT I HAVE RECOVERED, RESTORED AND PERPETUATED THE CORNERS SHOWN HEREON IN SECTION 33, TOWNSHIP 4 SOUTH, RANGE 5 EAST, POSEY TOWNSHIP, HARRISON COUNTY, INDIANA IN ACCORDANCE WITH IAC TITLE 865, THE RULES FOR SURVEYS OF PUBLIC LANDS AND THE STATUTES OF THE STATE OF INDIANA, ALL TO THE BEST OF MY KNOWLEDGE AND BELIEF.



VICTOR H. MCCAULEY, INDIANA IS #S03336
DATE OF SURVEY: OCT. 5, 2012
LAST DATE OF FIELD WORK: OCT. 02, 2012

DECLARATION

I affirm, under the penalties of perjury, that I have taken responsible care to reduce, each Social Security number in this document, unless required by law.

DECLARANT

Signature of Declarant

Victor H. McCauley

Printed Name of Declarant

GRID NORTH PER INDIANA STATE PLANE COORDINATE SYSTEM, EAST ZONE, 1983 DATUM, PER G.P.S. OBSERVATION.



NORTH

LEGEND

- HISTORICAL STONE
- #5 X 12" PIN SET 0.6' DEEP W/MAG HUB SET IN CONC. PLUG OVER MONUMENT
- STEEL PIN W/3/8" ALUM. DISC STAMPED TO DEPICT THE CORNER POSITION
- 1 3/4" IMPELEMENT SHARP
- NGS STATION TT44DAZ
- HARRISON COUNTY REFERENCE INDEX NUMBER

SURVEYOR'S REPORT--THERE ARE NO CHANGES FROM THE MATTERS RECORDED IN LEGAL SURVEY BOOK 3, PAGE 3, SURVEY BOOK 3 PAGE 242, SURVEY BOOK 6, PAGES 357, 412 & 688, AND INSTRUMENT NUMBERS 200802457 AND 201004911 OF THE HARRISON COUNTY, INDIANA RECORDS.

THIS SURVEY IS BASED ON THE INDIANA STATE PLANE COORDINATE SYSTEM, EAST ZONE, 1983-2012 ADJUSTMENT, U. S. SURVEY FOOT. THE DISTANCES SHOWN ARE SEA LEVEL GRID DISTANCES. BASED ON COMBINED SCALE FACTOR OF 0.89984458, TO CONVERT THE SURVEY DISTANCES TO HORIZONTAL, GROUND LEVEL DISTANCES, DIVIDE THE SURVEY DISTANCES BY THE SCALE FACTOR.

FOR A MORE COMPLETE DESCRIPTION OF EACH CORNER SEE THE LAND CORNER RECORD CARD ON FILE WITH THE HARRISON COUNTY SURVEYOR

MCCAULEY & COMPANY, INC., P.S.C.
PROFESSIONAL LAND SURVEYORS
P.O. BOX 39
ELIZABETH, IN 47117-0039
812-989-2186
mccauleypsc@frontier.com

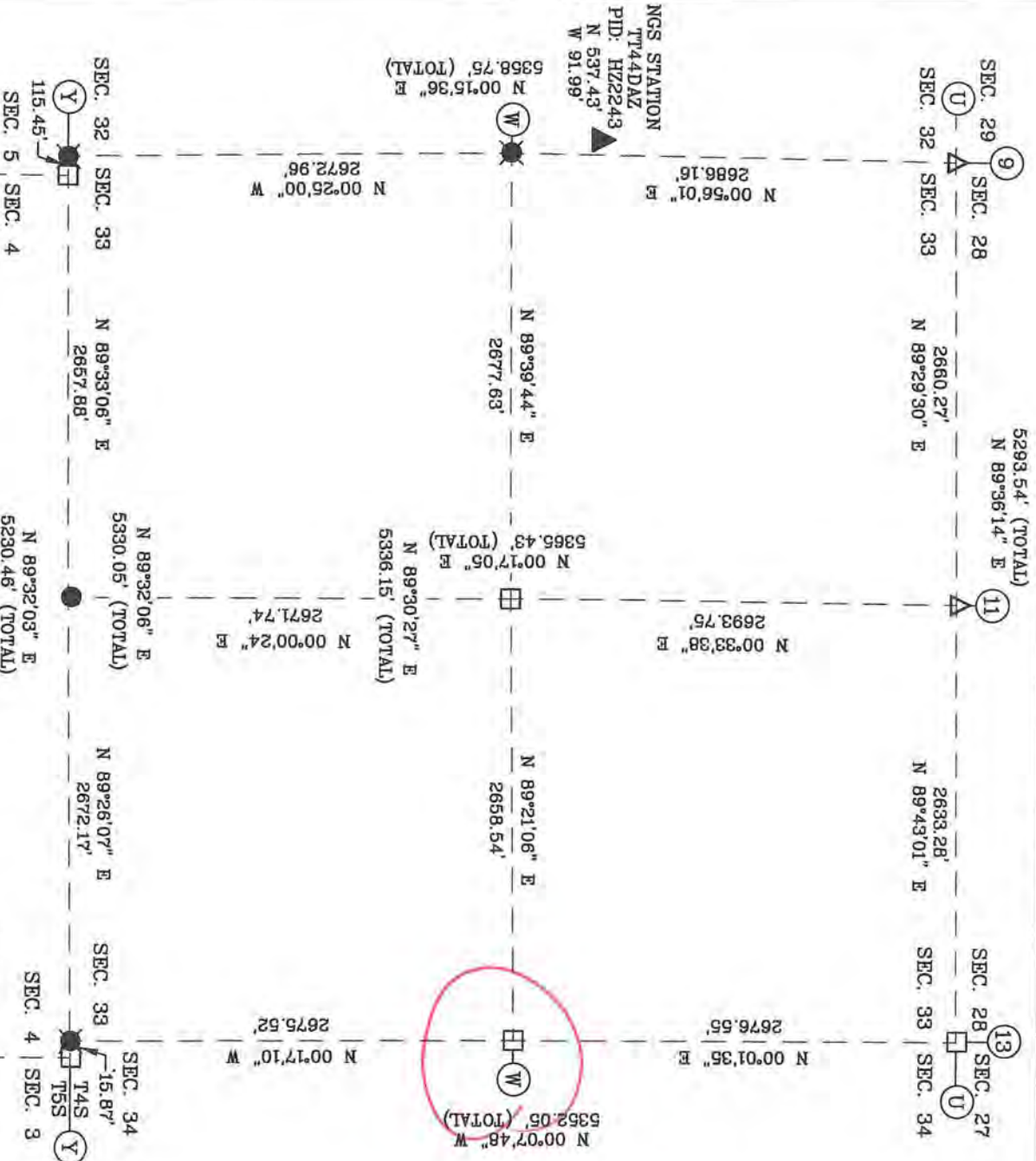
FOR: HARRISON COUNTY SURVEYOR
HAROLD KINSTNER
245 ATWOOD STREET
CORYDON, IN 47112

13-W


W-13

SECTION 33
TOWNSHIP 4 SOUTH, RANGE 5 EAST,
POSEY TOWNSHIP,
HARRISON COUNTY, INDIANA

FOR RECORDING INFORMATION



I, VICTOR H. MCCAULEY, PROFESSIONAL LAND SURVEYOR, REGISTERED BY THE LAWS OF THE STATE OF INDIANA, HEREBY DECLARE THAT I HAVE RECOVERED, RESTORED AND PERPETUATED THE CORNERS SHOWN HEREON IN SECTION 33, TOWNSHIP 4 SOUTH, RANGE 5 EAST, POSEY TOWNSHIP, HARRISON COUNTY, INDIANA IN ACCORDANCE WITH IAC TITLE 865, THE RULES FOR SURVEYS OF PUBLIC LANDS AND THE STATUTES OF THE STATE OF INDIANA, ALL TO THE BEST OF MY KNOWLEDGE AND BELIEF.



VICTOR H. MCCAULEY, INDIANA IS #S0336
DATE OF SURVEY: OCT. 5, 2012
LAST DATE OF FIELD WORK: OCT. 02, 2012

DECLARATION

I affirm, under the penalties of perjury, that I have taken responsible care to readact, each Social Security number in this document, unless required by law.

DECLARANT

Signature of Declarant
Victor H. McCauley

Printed Name of Declarant

GRID NORTH PER INDIANA STATE PLANE COORDINATE SYSTEM, EAST ZONE, 1983 DATUM, PER G.P.S. OBSERVATION.



NORTH

LEGEND

- HISTORICAL STONE
- #5 X 12" PIN SET 0.6' DEEP W/MAG HUB SET IN CONC. PLUG OVER MONUMENT
- STEEL PIN W/3/4" ALUM DISC STAMPED TO DENOT THE CORNER POSITION
- 1 3/4" IMPLEMENT SHAFT
- NGS STATION TT44DAZ
- HARRISON COUNTY REFERENCE INDEX NUMBER

SURVEYOR'S REPORT-THERE ARE NO CHANGES FROM THE MATTERS RECORDED IN LEGAL SURVEY BOOK 3, PAGE 3, SURVEY BOOK 3 PAGE 242, SURVEY BOOK 6, PAGES 357, 412 & 868, AND INSTRUMENT NUMBERS 200902457 AND 201004911 OF THE HARRISON COUNTY, INDIANA RECORDS.

THIS SURVEY IS BASED ON THE INDIANA STATE PLANE COORDINATE SYSTEM, EAST ZONE, 1983-2012 ADJUSTMENT, U. S. SURVEY FOOT. THE DISTANCES SHOWN ARE SEA LEVEL GRID DISTANCES. BASED ON COMBINED SCALE FACTOR OF 0.99994456. TO CONVERT THE SURVEY DISTANCES TO HORIZONTAL, GROUND LEVEL DISTANCES, DIVIDE THE SURVEY DISTANCES BY THE SCALE FACTOR.

FOR A MORE COMPLETE DESCRIPTION OF EACH CORNER, SEE THE LAND CORNER RECORD CARD ON FILE WITH THE HARRISON COUNTY SURVEYOR.

MCCAULEY & COMPANY, INC., P.S.C.
PROFESSIONAL LAND SURVEYORS
P.O. BOX 39
ELIZABETH, IN 47117-0039
812-969-2186
mccauleypsc@frontier.com

FOR: HARRISON COUNTY SURVEYOR
HAROLD KLINSTIVER
245 ATWOOD STREET
CORDON, IN 47112


Harrison Co. No. W-13

13-W

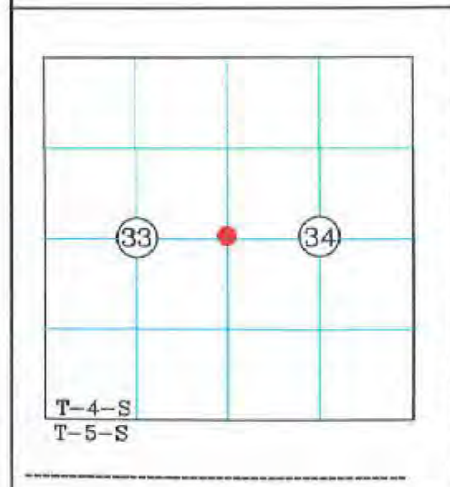
T 4 S, R 5 E 2nd Prin. Mer. County Harrison State Indiana

Quarter Corner common to sections 33 and 34

EXISTING SURVEYS

No Original Government Survey Evidence Recovered	Picture
See surveys recorded in Legal Survey Book 3, Page 3, Survey Book 6, Page 669 and Instrument Number 200508711 of the Harrison County, Indiana records.	

Subsequent Corner Restoration	Evidence of Subsequent Corner Restoration Found
Year surveyed 1997 By Victor H. McCauley Where filed or recorded Legal Survey Book 3, Pg. 3 Monument Stone (See X-13 in report) <small>(Original, concrete post, iron rod, etc...)</small>	Year of search 1997, 2005, 2008 & 2012 By VHM Recovered pinnacle limestone, 0.5' X 0.6, projecting 0.7'
Bearing Trees, Reference Objects	
Species _____ Diameter _____ Bearing _____ Distance _____	



Other Evidence
Describe evidence of use and occupation such as roads, fences, clearings, timber cutting lines, plantations, etc... Cite source of testimony, if any.

Perpetuation Record
Monument and accessories established. Include brief description of area. Set a carsonite post, 0.5' West and placed a cairn of rocks around the monument. Corner accessories established:

Fence Corner	Sugar	Sugar	Fence Corner	1" Pipe
X-tie	14"	5"		
N 85° E	S 72° W	S 23° E	S 88° W	S 79° W
70.86'	7.79'	12.24'	38'	38.10'
Mag Nail + 5.0'	Mag Nail + 0.6'	Mag Nail + 1.0'		Origin
On N side	In SE crown root	On W. side		Unknown

W/HCS Sign

Signature Vict H.M.
Date: October 5, 2012

N: 1046581.21 { NGS Station
E: 238759.09 { TT44DAZ

N: 1046088.21 { Corner
E: 244178.26 {

Harold R. Klauter 2012


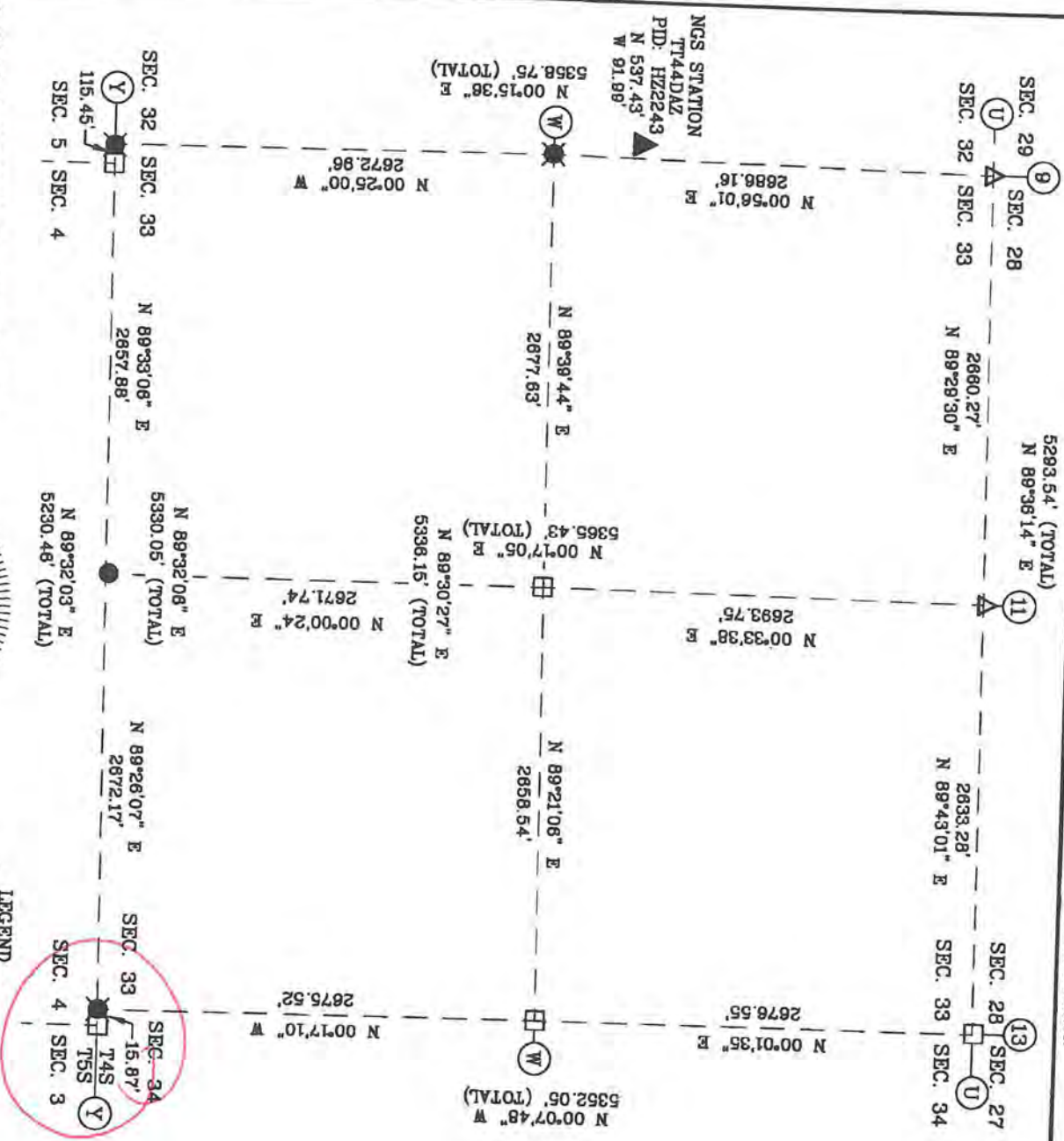
13-4
 4-13

SECTION 33
 TOWNSHIP 4 SOUTH, RANGE 5 EAST,
 POSEY TOWNSHIP,
 HARRISON COUNTY, INDIANA

INST# 201206850
 BARBARA BEST
 HARRISON COUNTY RECORDER
 12/20/2012 3:15 PM
 PAGE 1 OF 1



FOR RECORDING INFORMATION



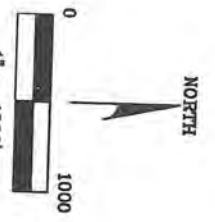
- LEGEND**
- HISTORICAL STONE
 - #5 X 12" PIN SET 0.6' DEEP W/MAG HUB SET IN CONC. PLUG OVER MONUMENT
 - STEEL PIN W/3/4" ALUM DISC STAMPED TO DEPICT THE CORNER POSITION
 - 1 3/4" DEPLETMENT SHAFT
 - NGS STATION TT44DAZ
 - HARRISON COUNTY REFERENCE INDEX NUMBER

I, VICTOR H. MCCAULEY, PROFESSIONAL LAND SURVEYOR, REGISTERED BY THE LAWS OF THE STATE OF INDIANA, HEREBY DECLARE THAT I HAVE RECOVERED, RESTORED AND PERPETUATED THE CORNERS SHOWN HEREON IN SECTION 33, TOWNSHIP 4 SOUTH, RANGE 5 EAST, POSEY TOWNSHIP, HARRISON COUNTY, INDIANA IN ACCORDANCE WITH IAC TITLE 886, THE RULES FOR SURVEYS OF PUBLIC LANDS AND THE STATUTES OF THE STATE OF INDIANA, ALL TO THE BEST OF MY KNOWLEDGE AND BELIEF.

VICTOR H. MCCAULEY, INDIANA IS #S0336
 DATE OF SURVEY: OCT. 5, 2012
 LAST DATE OF FIELD WORK: OCT. 02, 2012

DECLARATION
 I affirm, under the penalties of perjury, that I have taken responsible care to read, each Social Security number in this document, unless required by law.

DECLARANT
 Signature of Declarant
 Victor H. McCauley
 Printed Name of Declarant



GRID NORTH PER INDIANA STATE PLANE COORDINATE SYSTEM, EAST ZONE, 1983 DATUM, PER C.P.S. OBSERVATION.

SURVEYOR'S REPORT-THERE ARE NO CHANGES FROM THE MATTERS RECORDED IN LEGAL SURVEY BOOK 3, PAGE 3, SURVEY BOOK 3 PAGE 242, SURVEY BOOK 6, PAGES 357, 412 & 689, AND INSTRUMENT NUMBERS 200802457 AND 201004911 OF THE HARRISON COUNTY, INDIANA RECORDS.

THIS SURVEY IS BASED ON THE INDIANA STATE PLANE COORDINATE SYSTEM, EAST ZONE, 1983-2012 ADJUSTMENT, U. S. SURVEY FOOT. THE DISTANCES SHOWN ARE SEA LEVEL GRID DISTANCES. BASED ON A COMBINED SCALE FACTOR OF 0.99994456, TO CONVERT THE SURVEY DISTANCES TO HORIZONTAL GROUND LEVEL DISTANCES, DIVIDE THE SURVEY DISTANCES BY THE SCALE FACTOR.

FOR A MORE COMPLETE DESCRIPTION OF EACH CORNER SEE THE LAND CORNER RECORD CARD ON FILE WITH THE HARRISON COUNTY SURVEYOR.

MCCAULEY & COMPANY, INC., P.S.C.
 PROFESSIONAL LAND SURVEYORS
 P.O. BOX 39
 ELIZABETH, IN 47117-0039
 812-969-2198
 mccauleypsc@troutler.com


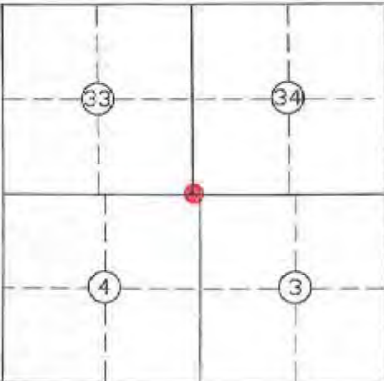
FOR: HARRISON COUNTY SURVEYOR
 HAROLD KLINSTIVER
 245 ATWOOD STREET
 CORYDON, IN 47112

Harrison County No. Y-13

13-4

T. 4 S. R. 5 E. 2nd Mer., County Harrison State Indiana

South Section Corner common to Sections 33 and 34

EXISTING SURVEYS	
<p>No Original Government Survey Evidence Recovered</p>	<p>Picture/Sketch</p>
<p>See Surveys recorded as Instrument Number 201004911 and Legal Survey Book 3, Page 3.</p>	
<p>Subsequent Corner Restoration</p>	<p>Evidence of Subsequent Corner Restoration Found</p>
<p>Year surveyed _____ By _____ Where filed or recorded _____ Monument _____ <small>(Original, concrete post, iron rod, etc...)</small></p> <p style="text-align: center;">Bearing Trees, Reference Objects</p> <p>Species _____ Diameter _____ Bearing _____ Distance _____</p>	<p>Year of search <u>2014</u> By <u>VHM</u></p>
<div style="border: 1px solid black; padding: 5px; margin-bottom: 10px;">  </div> <p>Signature <u>Virt H. M. C.</u> Date: <u>Nov. 06, 2014</u></p>	<p style="text-align: center;">Perpetuation Record</p> <p>Monument and accessories established. Include brief description of area. <u>Set #5 x 30" with 3/4" Harrison County Surveyor's disk, flush, stamped to depict the corner position at record distance from stone on A-13. Monument is 510'± East of County road in very prominent East-West cultural line. Corner accessories established:</u></p> <p><u>Carsonite Post, South, 0.4'</u></p> <p><u>Poplar 18", N 64° W, 19.4', mag nail 0.6' up in South crown root.</u></p> <p><u>Hickory 9", S 39° E, 24.3' (Hickory has three (3) hacks on North side)</u></p> <p><u>Stone, East, 15.87'</u></p> <p>N: 1043412.45 E: 244191.68</p> <p style="text-align: right;"><i>Handwritten signature and date: 2014</i></p>

LAND CORNER RECORD
(RECTANGULAR SURVEYS)

Harrison Co. No. Y-13 **13-4**

T 4 S, R 5 E 2nd Prin. Mer. County Harrison State Indiana

South Section Corner common to sections 33 and 34

EXISTING SURVEYS

No Original Government Survey Evidence Recovered

Narrative:
Corner established per the Standard Instructions on Township Line at record distant from the stone recovered for North corner Sections 3 and 4, T-5-S, R-5-E.

See surveys recorded in Legal Survey Book 3, Page 3 and Instrument Number 201004911 of the Harrison County, Indiana records.



Subsequent Corner Restoration

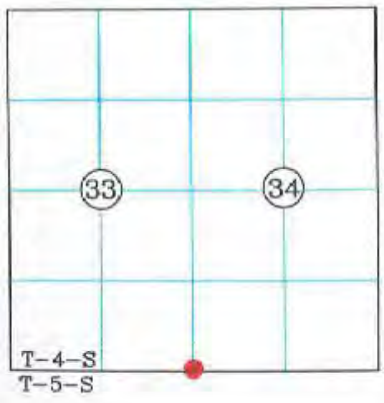
Year surveyed N/A By _____
Where filed or recorded _____
Monument _____
(Original, concrete post, iron rod, etc...)

Bearing Trees, Reference Objects

Species _____
Diameter _____
Bearing _____
Distance _____

Evidence of Subsequent Corner Restoration Found

Year of search N/A By _____



Other Evidence

Describe evidence of use and occupation such as roads, fences, clearings, timber cutting lines, plantations, etc... Cite source of testimony, if any.

Perpetuation Record

Monument and accessories established. Include brief description of area. Set a #5 by 30" pin with 3/4" aluminum disc, stamped to depict the corner position. Corner accessories established:

C-Post	Poplar	Hickory	Stone & Pipe
	18"	9"	
South	N 64° W	S 39° E	East
0.4'	19.4'	24.3'	15.87'
	Mag Nail + 0.6'	W/3 Hacks	
In South crown root			

Signature Vit H. M.

Date: October 5, 2012

N: 1046581.21 { NGS Station
E: 238759.09 { TT44DAZ

N: 1043412.72 { Corner
E: 244191.63 { Donald K. Klueter 2-5-12

HARRISON

COUNTY

RANGE 5 EAST 2 ND PRINCIPAL MERIDIAN

TOWNSHIP 4 SOUTH

CORNER 15-S

15-S

LOCATION	DESCRIPTION OF		DISTANCE FROM CORNER	BEARING FROM CORNER	DATE CHECKED	CHECKED BY	FIELD BOOK	REMARKS
	MONUMENT	REFERENCE						
S.W. Corner N.E. 1/4 Section 27	3" I Beam	Underground Tele. Pole	21.61	N40-21-0E	1985	T.B.	#3 Pg. 26	Sign Placed
		Tele. Pole	101.31	N82-18-0E		T.B.		Sign Placed
		Tele. Pole	121.03	S22-16-0W		T.B.		Sign Placed

all poles have a aluminum
nail in side + a witness
sign.

I Beam is marked with a
metal post + sign

S.W. Corner NE 1/4

Sec. 27 T4S R5E

3" I Beam
Found

Tele. pole nail
on west side
+ 1.80 up.

(PHE) E 90. # 2 1/2

NORTH

DRIVE

56.30

N 44-1-0E

21.61

N 82-13-0E

101.31

S 72-16-0W
121.03

underground Tele. pole nail
is on NW side + 1.55 up.

Tele. pole
nail is on
NORTH side +
1.75 up.

Party Chief T. Brown

Head Chain A. Clements

Lead Chain P. Paimonetta

15-S

HARRISON

COUNTY

15-U

CORNER 15-4 TOWNSHIP 4 S RANGE 2 E EAST 2ND PRINCIPAL MERIDIAN

LOCATION	DESCRIPTION OF		DISTANCE FROM CORNER	BEARING FROM CORNER	DATE CHECKED	CHECKED BY	FIELD BOOK	REMARKS
	MONUMENT	REFERENCE						
Corner Sec 27-34	Mag Nail	22" Sugar	31.0'	N 33 E	6/09	TOB	6/10	Sign Placed
		Tele Ped	39.6'	N 18 W				
		Util Pole	46.9'	West				
		6x6 Fence Post Corn.	34.5'	S 23 W				

Can not find this Point 7-22-15

HARRISON COUNTY

CORNER 15-Y

TOWNSHIP 4

RANGE 5

EAST

2ND

PRINCIPAL MERIDIAN

15-4

LOCATION	DESCRIPTION OF		DISTANCE FROM CORNER	BEARING FROM CORNER	DATE CHECKED	CHECKED BY	FIELD BOOK	REMARKS
	MONUMENT	REFERENCE						
S.W. CORNER S.E. 1/4 SECTION 34	STONE IS 50x50x.40	OUT	OF GROUND	MARKED WITH POST AND SIGN				
	0.60	MAPLE	6.9'	S50-55-0E	3-4-94	T.B.	#4Pg56	SIGN PLACED
	0.70	SASSAFRASS	21.0	S78-53-0W				SIGN PLACED
	0.40	BEECH	7.4'	S 80-26-0W	3-4-94			SIGN PLACED

15-4

DIETZGEN 385.3

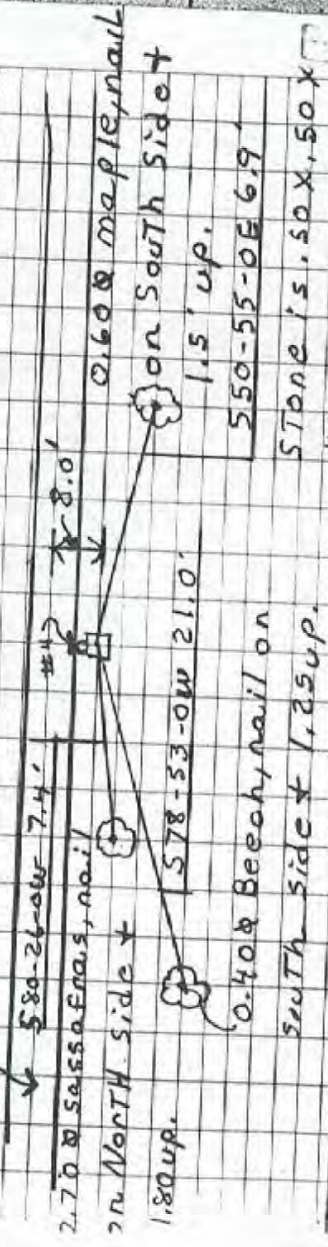
15Y.

All trees have a blaze with a aluminum nail in middle. All trees have a witness sign.

Party Chief T. Brown
Head Chain R. Mills
Rear Chain B. Moses

DATE 3-4-94

Old Rd. Bed "DIRT"



SW COR. SE 1/4
SECT 34 T15 R5E

Stone is 50x, 50x
40 OUT OF GROUND.
Stone is marked
with post + sign.

17-I

HARRISON COUNTY

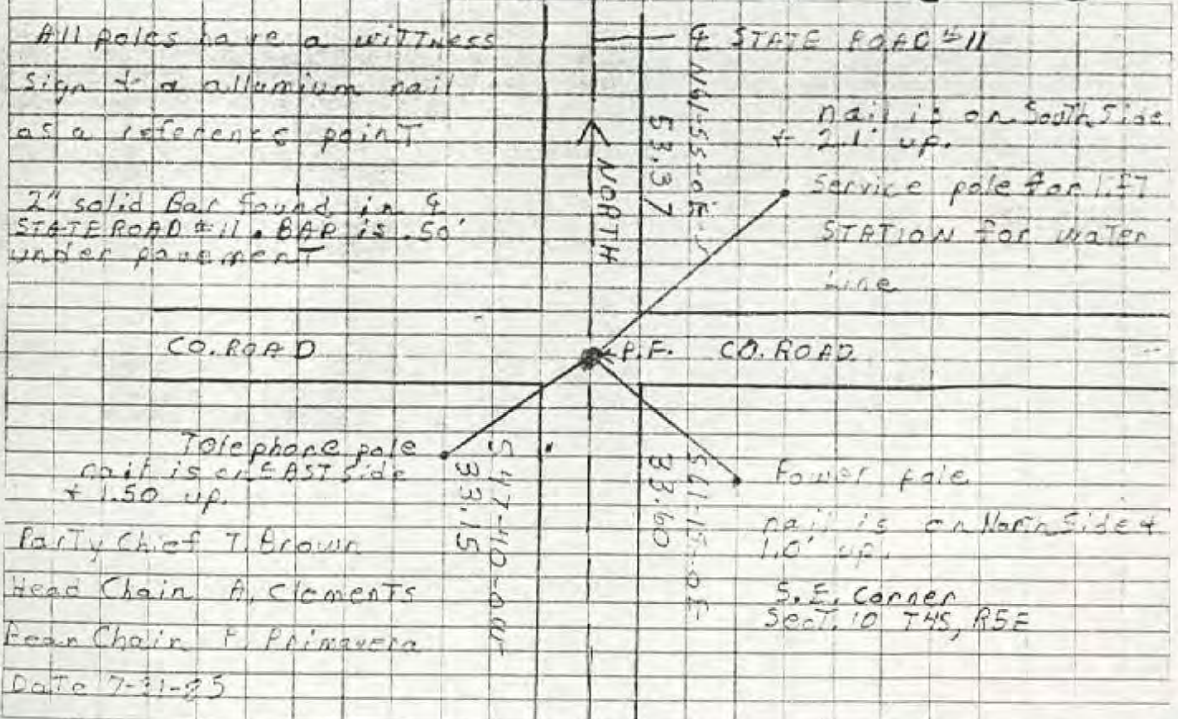
TOWNSHIP 4 SOUTH RANGE 5 EAST 2 ND PRINCIPAL MERIDIAN

CORNER 17-I

LOCATION	DESCRIPTION OF		DISTANCE FROM CORNER	BEARING FROM CORNER	DATE CHECKED	CHECKED BY	FIELD BOOK	REMARKS
	MONUMENT	REFERENCE						
S.E. Corner Section 10	P.F. in County Road	Service Pole	53.37	N61-55-OE	7-31-85	T.B.	#3 Pg.24	Sign Placed
		Power Pole	33.60	S61-15-OE	7-31-85	T.B.		Sign Placed
		Telephone Pole	33.15	S47-40-OW	7-31-85	T.B.		Sign Placed

17-1
DIETZGEN NO. 385-3

17-1



All poles have a witness sign & a aluminum nail as a reference point

2" solid Bar found in STATE ROAD #11. BAR is .50' under pavement

Nail is on South Side & 2.1' up.

Service pole for I&T STATION for water line

CO. ROAD

P.F.

CO. ROAD

Telephone pole nail is on EAST side & 1.50' up.

Fence pole nail is on North Side & 1.0' up.

Party Chief T. Brown

Head Chain A. Clements

Bear Chain F. Primavera

Date 7-31-25

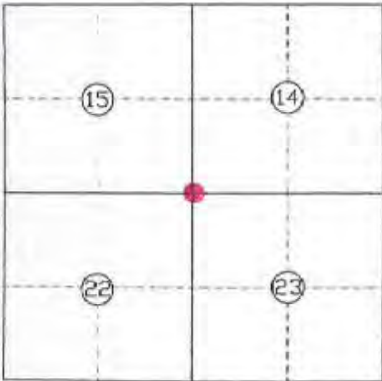
S.E. Corner Sect. 10 T4S, R5E

LAND CORNER RECORD
(RECTANGULAR SURVEYS)

Harrison County No. M-17 **17-M**

T 4 S R 5 E 2nd Mer., County Harrison State Indiana

Section Corner common to Sections 14, 15, 22 and 23

EXISTING SURVEYS	
No Original Government Survey Evidence Recovered	Picture/Sketch
See Surveys recorded in Survey Book 3, Pages 479 and 486, Instrument Numbers 200801905 and 201301187.	N/A
Subsequent Corner Restoration	Evidence of Subsequent Corner Restoration Found
Year surveyed _____ By _____ Where filed or recorded _____ Monument _____ <small>(Original, concrete post, iron rod, etc...)</small> Bearing Trees, Reference Objects Species _____ Diameter _____ Bearing _____ Distance _____	Year of search <u>2014</u> By <u>VHM</u> Recovered mag hub in concrete plug.
	<p style="text-align: center;">Perpetuation Record</p> <p>Monument and accessories established. Include brief description of area. <u>The monument was left in place as recovered. The monument is situated near the centerline of Morgans Lane. Corner accessories established:</u></p> <p><u>Sugar 18", N 48° E, 30.65' to mag nail 0.4' up on Southeast side.</u></p> <p><u>Shagbark Hickory 13", N 58° W, 57.51' to mag nail 0.5' up on Southwest side.</u></p> <p><u>Steel pin with cap, with carsonite post, North 19.5'±.</u></p> <p><u>Stop Ahead Sign, N 68° E, 27.0'.</u></p> <p>N: 1059521.01 E: 249405.85</p> <p>NGS Station TT44DAZ N: 1046580.82 E: 238759.12</p> <p>Signature <u>Vick H. M...</u> Date: <u>Nov. 06, 2014</u></p> <p style="text-align: right;"><i>Handwritten signature</i> 2014</p>

Harrison County No. M-17

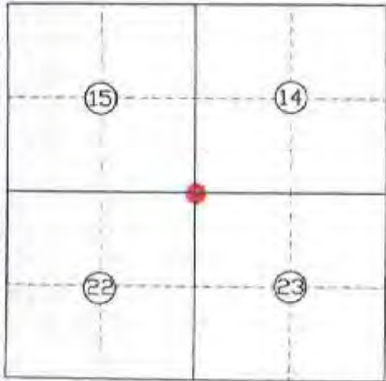
17-M

T 4 S R 5 E 2nd Mer., County Harrison State Indiana

Section Corner common to Sections 14, 15, 22 and 23

EXISTING SURVEYS

No Original Government Survey Evidence Recovered	Picture/Sketch
See Surveys recorded in Survey Book 3, Pages 479 and 486, Instrument Numbers 200801905 and 201301187.	N/A.
Subsequent Corner Restoration	Evidence of Subsequent Corner Restoration Found
Year surveyed _____ By _____ Where filed or recorded _____ Monument _____ <small>(Original, concrete post, iron rod, etc.)</small> Bearing Trees, Reference Objects Species _____ Diameter _____ Bearing _____ Distance _____	Year of search <u>2014</u> By <u>VHM</u> <u>Recovered mag hub in concrete plug.</u>



Perpetuation Record

Monument and accessories established. Include brief description of area. The monument was left in place as recovered. The monument is situated near the centerline of Morgans Lane. Corner accessories established:
Sugar 18", N 48° E, 30.65' to mag nail 0.4' up on Southeast side.
Shagbark Hickory 13", N 58° W, 57.51' to mag nail 0.5' up on Southwest side.
Steel pin with cap, with carsonite post, North 19.5'±.
Stop Ahead Sign, N 68° E, 27.0'.

N: 1059521.01
E: 249405.85

NGS Station TT44DAZ
N: 1046580.82
E: 238759.12

Signature Vit H. Mc

Date: Nov. 06, 2014

Harold K. Kline 2014

HARRISON

COUNTY

TOWNSHIP 4 SOUTH RANGE 15 EAST 2 ND PRINCIPAL MERIDIAN

17-P

CORNER 17-P

LOCATION	DESCRIPTION OF		DISTANCE FROM CORNER	BEARING FROM CORNER	DATE CHECKED	CHECKED BY	FIELD BOOK	REMARKS
	MONUMENT	REFERENCE						
N.W. Corner S.W. $\frac{1}{4}$ S.W. $\frac{1}{4}$ Section 23	Stone	31" Oak	12.44	South	9-31-85	T.B.	#8 Pg20	Sign Placed
		19" Oak	31.52	S52-35E	9-31-85	T.B.		Sign Placed
		24" Oak	57.69	S73-10W	9-31-85	T.B.		Sign Placed

All Trees have a
Blaze with a aluminum
in middle.

All Trees have a witness
sign.

Date 9-31-85

Stone is .80 Δ shape x
1.5 out of ground. X in
Top & sitting on west
side. Stone is marked
with a metal post & sign.

2.0' Oak nail on North

Side &
1.7 up.

S73-10W
57.67

S52-35E
31.50

1.6 Oak nail on west side
& 1.6 up.

Party Chief T. Brown
Head Chain H. Clement
Rear Chain M. Riley

South 12.44

2.6 Oak nail on west side
& 2.0' up.

NW cor. SW 1/4, SW 1/4
sect 23, T4S, R5E

N

E

+

+

+

+

+

+

+

+

+

+

+

+

+

+

+

+

+

+

LAND CORNER RECORD
(RECTANGULAR SURVEYS)

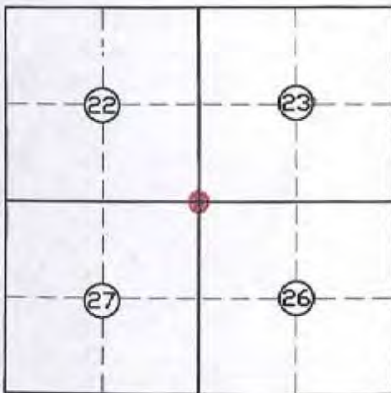
17-Q

Harrison County Surveyor's Reference Index Number: Q-17

T 4 S R 5 E 2nd Mer., County Harrison State Indiana

Section Corner common to Sections 22, 23, 26 and 27

EXISTING SURVEYS	
Picture/Sketch	Picture/Sketch
No Photos	No Photos
No Original Government Survey Evidence Recovered	Evidence of Subsequent Corner Restoration Found
See survey recorded in Instrument Number 201101612 and see surveys in the Harrison County Surveyors office.	Year of search <u>2016</u> By <u>VHM</u> <u>Recovered #4 steel pin, bent, on South side of East-West branch, S 74° E, 20'± from confluence with North-South creek. Corner is 975'± South of Doolittle Hill Road.</u>



Perpetuation Record

Monument and accessories established. Include brief description of area. Monument left as recovered. Set a carsonite post 0.5' South and placed a cairn of rocks around the monument. Corner accessories established:

Sugar, 32", N 59° E, 8.10' MN + 2.0' in South crown root, with Harrison County Surveyor's sign.

Sugar, 12", S 52° W, 18.35', MN + 0.8' in South crown root.

Sassafras, 7", S 42° E, 28.67', MN + 0.6' on SW side.

Fence "T" post, East, 14.3'.

N: 1054171.4

E: 249438.6

Signature VHM

Date: 06/23/2016

Harold H. Kline June 27 2016

LAND CORNER RECORD
(RECTANGULAR SURVEYS)

Harrison County No. Q-17

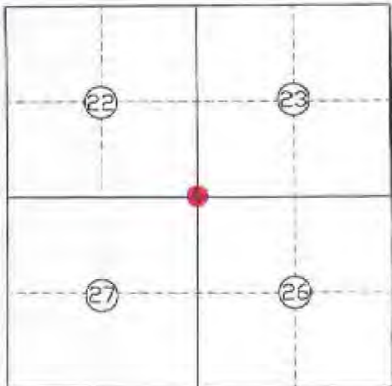
17-Q

T 4 S R 5 E 2nd Mer., County Harrison State Indiana

Section Corner common to Sections 22, 23, 27 and 28

EXISTING SURVEYS

No Original Government Survey Evidence Recovered	Picture/Sketch
See survey recorded in Instrument Number 201101612.	N/A
Subsequent Corner Restoration	Evidence of Subsequent Corner Restoration Found
Year surveyed _____ By _____ Where filed or recorded _____ Monument _____ <small>(Original, concrete post, iron rod, etc...)</small> Bearing Trees, Reference Objects Species _____ Diameter _____ Bearing _____ Distance _____	Year of search 2014 By VHM Recovered bent #4 pin.



Perpetuation Record

Monument and accessories established. Include brief description of area. The monument was left in place as recovered. The monument is situated on the South side of an East-West branch. S 74° E, 20'± from confluence with creek North-South. Set carsonite post 0.5' South. Placed a cairn of rocks around the monument. Corner accessories established:
Sugar, 32", N 59°E, 8.10' to mag nail 2.0' up in South crown root, with Harrison County Surveyor's sign.
Sugar, 12 S 52° W, 18.35' to mag nail 0.3' up in South crown road.
Sassafras, 7", S 42° E, 28.67' to mag nail 1.0' up in Southwest side.
Fence "T" Post, East, 14.3'.

N: 1054171.44
E: 249438.62

Signature VHM
Date: 10/08/2014

K. Gault & Associates 2014

LAND CORNER RECORD
(RECTANGULAR SURVEY)


Harrison County No. Q-17

17-Q

T 4 S R 5 E 2nd Mer., County Harrison State Indiana

Section Corner common to Sections 22, 23, 27 and 28

EXISTING SURVEYS

No Original Government Survey Evidence Recovered	Picture/Sketch
See survey recorded in Instrument Number 201101612.	N/A
Subsequent Corner Restoration	Evidence of Subsequent Corner Restoration Found
Year surveyed ____ By ____ Where filed or recorded ____ Monument ____ <small>(Original, concrete post, iron rod, etc...)</small> Bearing Trees, Reference Objects ' Species ____ Diameter ____ Bearing ____ Distance ____	Year of search 2014 By VHM Recovered bent #4 pin.
	<p style="text-align: center;">Perpetuation Record</p> <p>Monument and accessories established. Include brief description of area. <u>The monument was left in place as recovered. The monument is situated on the South side of an East-West branch. S 74° E, 20'± from confluence with creek North-South. Set carsonite post 0.5' South. Placed a cairn of rocks around the monument. Corner accessories established:</u></p> <p><u>Sugar, 32", N 59°E, 8.10' to mag nail 2.0' up in South crown root, with Harrison County Surveyor's sign.</u></p> <p><u>Sugar, 12 S 52° W, 18.35' to mag nail 0.3' up in South crown road.</u></p> <p><u>Sassafras, 7", S 42° E, 28.67' to mag nail 1.0' up in Southwest side.</u></p> <p><u>Fence "T" Post, East, 14.3'.</u></p> <p>N: 1054171.44 E: 249438.62</p> <p style="text-align: right;"><i>Revised 2015 Nov 30 2015 VHM HJ</i></p> <p style="text-align: center;"><i>Nov 30 2015 Harold R. Kline</i></p>
Signature _____ Date: 2014	

HARRISON COUNTY

HARRISON

17-W

CORNER 17-W

TOWNSHIP 4 S

RANGE 5

EAST

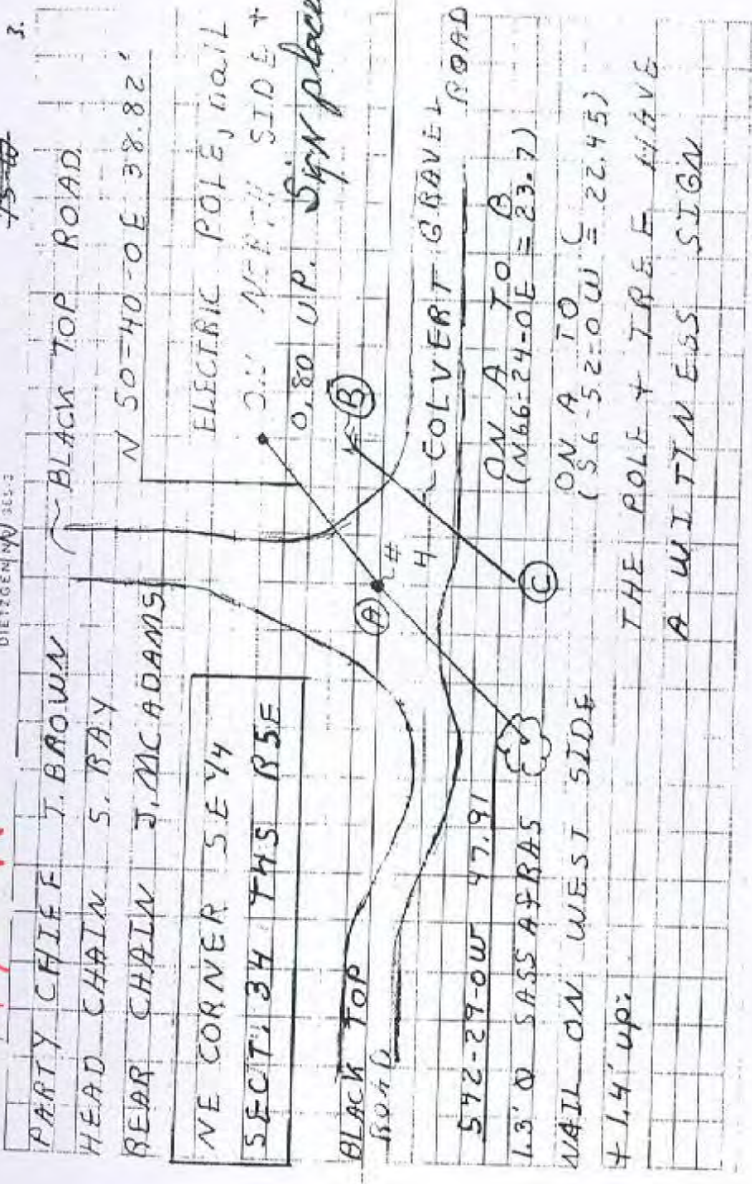
2ND PRINCIPAL MERIDIAN

LOCATION	DESCRIPTION OF		DISTANCE FROM CORNER	BEARING FROM CORNER	DATE CHECKED	CHECKED BY	FIELD BOOK	REMARKS
	MONUMENT	REFERENCE						
East 1/4 Corner Section 34	#4 Pin	Elec. Pole	38.82'	N50-40-00E		TOB	6/67	Sign Placed
		Sassafras	47.91'	S42-29-0W				

17-W

17-W
75-10

DIETZGEN NW 365-3



PARTY CHIEF J. BROWN
 HEAD CHAIN S. RAY
 REAR CHAIN J. MACADAMS
 NE CORNER SEYH
 SECT. 34 T4S R5E

BLACK TOP ROAD
 N 50-40-0E 38.82'

ELECTRIC POLE, nail
 2.1' NORTH SIDE +
 0.80 UP. Sign placed

BLACK TOP
 60x6

COLVERT GRAVEL ROAD

572-27-0W 47.91
 1.3' O SASSAFRAS

ON A TO B
 (N66-24-0E = 23.7)

WALL ON WEST SIDE
 4 1/4' up;

ON A TO C
 (S6-52-0W = 22.45)

THE POLE + TREE HAVE
 A WITNESS SIGN

HARRISON COUNTY

RANGE 5 EAST 2 ND PRINCIPAL MERIDIAN

TOWNSHIP 4 SOUTH

CORNER 17-y 17-y

LOCATION	DESCRIPTION OF		DISTANCE FROM CORNER	BEARING FROM CORNER	DATE CHECKED	CHECKED BY	FIELD BOOK	REMARKS
	MONUMENT	REFERENCE						
S.E. Corner Section 34	Stone	8" Sassafras	29.00	102-23-00	5-11-84	T.B.	#2 Pg.67	Sign Placed
		4" Maple	20.20	158-35-40	5-11-84	T.B.		Sign Placed
		4" Maple	9.30	221-32-00	5-11-84	T.B.		Sign Placed

17-y

N 4

17Y

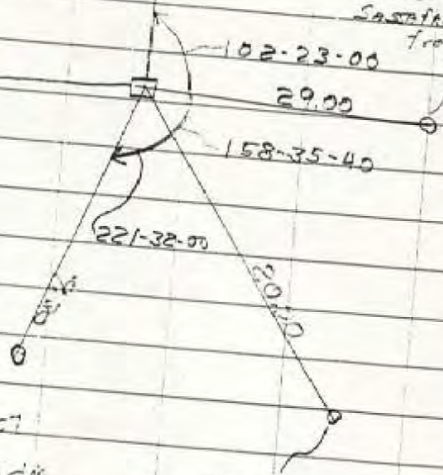
E-11-84

S. E. Corner
S34, T4S, R5E

Stone - 0
TIP EAST

NAIL North
side of 170 dia
Sassafras 1.35
from ground

Stone -
4084.25



NAIL IN EAST
Side of 30 dia
MAPLE 1.55 from
Ground

NAIL IN EAST side
of 30 dia, MAPLE
1.30 from ground

LAND CORNER RECORD
(QUADRANTULAR SURVEYS)

Index No. Y-17


17-4

T 4 S R 5 E County Harrison State Indiana

South Section Corner to Sections 34 & 35

EXISTING SURVEYS

Subsequent Corner Restoration	Evidence of Subsequent Corner Restoration Found
Year surveyed _____ By _____ Where filed or recorded <u>Legal Survey Book 3, Page 3, Survey Book 3, Page 369 and Survey Book 4, Page 213</u> Monument _____ (Original, concrete post, iron rod, etc...) Bearing Trees, Reference Objects Species _____ Diameter _____ Bearing _____ Distance _____	Year of search <u>2001</u> By <u>VHM, WWW, MKF</u> <u>Recovered limestone, 0.5' by 0.3', projecting 0.4', with witness sign.</u>
Year of search _____ By _____ Bearing Trees, Reference Objects	Year of search _____ By _____ Bearing Trees, Reference Objects



Other Evidence
Describe evidence of use and occupation such as roads, fences, clearings, timber cutting lines, plantations, etc... Cite source of testimony, if any. Stone is situated North & West of fence.

Perpetuation Record
Monument and accessories established. Include brief description of area. Stone left as recovered.

Oak	Oak
20"	8"
N 60° E	S 84° W
5.5'	12.4

HCSS added

Northing: 1043477.977
Easting: 249495.908
Elevation: 823.00

5. Signature Vit H. M.
Aug. 09, 2011

RECORDED IN PERPETUATION RECORDS BOOK:
BY: Harold G. Blumstein Date: 8-22-11

HARRISON COUNTY

RANGE 5 EAST 2 ND PRINCIPAL MERIDIAN

TOWNSHIP 4 SOUTH

18-4
18-Y

CORNER

LOCATION	DESCRIPTION OF		DISTANCE FROM CORNER	BEARING FROM CORNER	DATE CHECKED	CHECKED BY	FIELD BOOK	REMARKS
	MONUMENT	REFERENCE						
S.E. Cor. S.W. S.W. Section 35	Stone	4" Sugar Maple	12.25	8° 26-50	1-4-85	G.S.	#3 Pg.	Sign Placed
		8" Oak	32.16	49° 1-20	1-4-85	G.S.		Sign Placed
		6" Sugar Maple	16.08	7° 8-20	1-4-85	G.S.		Sign Placed

18-4

18-y

AN 1-4-85

Fred Ward Job 2-2693

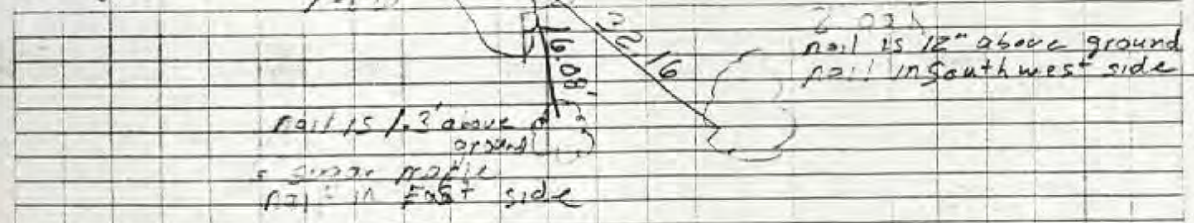
A - Greg Speare
B - John - Teske
C - Richard - Marvin Moses

1/2" x 1/2" Stone
Top of stone 12 1/2
above ground

4" Square cap
Nail is 12" above ground
Nail on west side

7-2-20

149-7-20



nail is 1.3' above ground
6 square nails
Nail in East side

2 034
nail is 12" above ground
nail in southwest side

SEC 01, SW, SW Sec 35, T4S, R5E

HARRISON

COUNTY

CORNER K-19

TOWNSHIP 4S

RANGE 5E EAST

2ND

PRINCIPAL MERIDIAN

19-K

LOCATION	DESCRIPTION OF		DISTANCE FROM CORNER	BEARING FROM CORNER	DATE CHECKED	CHECKED BY	FIELD BOOK	REMARKS
	MONUMENT	REFERENCE						
Center $\frac{1}{4}$ Corn. Section 14	#5 Rebar	14" Sugar	17.7'	N 42 E	2006	TOB GDB	5/ 41	HCS Sign
		22" Poplar	27.8'	S 71 E				
		14" Poplar	23.7'	S 20 W				

19-0

CORNER 19-0

HARRISON

COUNTY

TOWNSHIP 4 SOUTH RANGE 5 EAST 2 ND PRINCIPAL MERIDIAN

LOCATION	DESCRIPTION OF		DISTANCE FROM CORNER	BEARING FROM CORNER	DATE CHECKED	CHECKED BY	FIELD BOOK	REMARKS
	MONUMENT	REFERENCE						
N.E. Corner S.W. 1/4 Section 23	Axle Found	11" Sassafras	16.35	S59-57E	9-30-85	T.B.	#3 Pg.21	Sign Place
		16" Sassafras	21.5	S43-53E	9-30-85	T.B.		Sign Placed
		14" Sassafras	45.28	S15-21E	9-30-85	T.B.		Sign Placed

19-0
DILIGEN NO. 3853


19-0

Date 9-30-85
Party Chief T. Brown
Head Chain A. Clements
Rear Chain M. Riley

All trees have a blaze with
a aluminum nail in middle.
All trees have a witness
sign

AXLE END
Flush with ground
AXLE is marked with
a metal post & sign

N.E. Cor. SW 44
SECT 23, T4S, R5E



CORNER RECORD

HARRISON COUNTY

CORNER 19-Q TOWNSHIP 4 SOUTH RANGE 5 EAST 2 ND PRINCIPAL MERIDIAN

19-Q

LOCATION	DESCRIPTION OF MONUMENT		DISTANCE FROM CORNER	BEARING FROM CORNER	DATE CHECKED	CHECKED BY	FIELD BOOK	REMARKS
	MONUMENT	REFERENCE						
S.W. Corner of S.E. 1/4 Section 23	Stone	12" dia.	15.31	S. 76-5 E.	4-9-81	T.B.	#/Pg. 8	Sign Placed
		Wild Cherry						
		13" dia.						
		Sassafras						
		10" dia.	12.80	S. 75-57 W.	4-9-81	T.B.		Sign Placed
	Sassafras							
		1.96	N. 46-0W.	4-9-81	T.B.			Sign Placed

19-Q

DIETZEN NO. 385-3

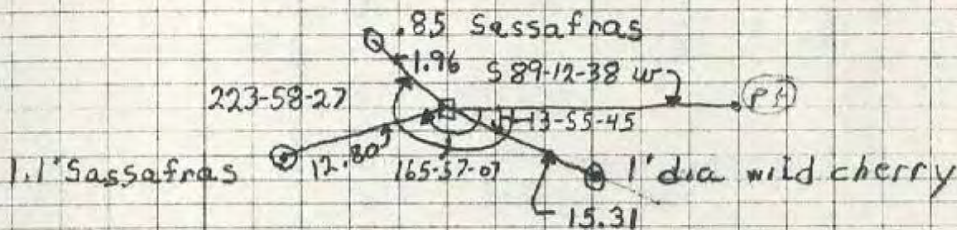
19-Q

4-9-81

Party Chief T. Brown
Head Chain C. Mathes
Rear Chain M. Masses

S.W. Cor., SE 1/4,
Sect. 23, T4S, R5E

19-Q



Stone is .50' X .30', sticking .50' out of ground.
Trees have blaze marks with alum. nails in middle of blaze.
Stone has metal post with sign, trees have witness sign 6.00'
off ground

HARRISON

COUNTY

RANGE 5 EAST 2 ND PRINCIPAL MERIDIAN

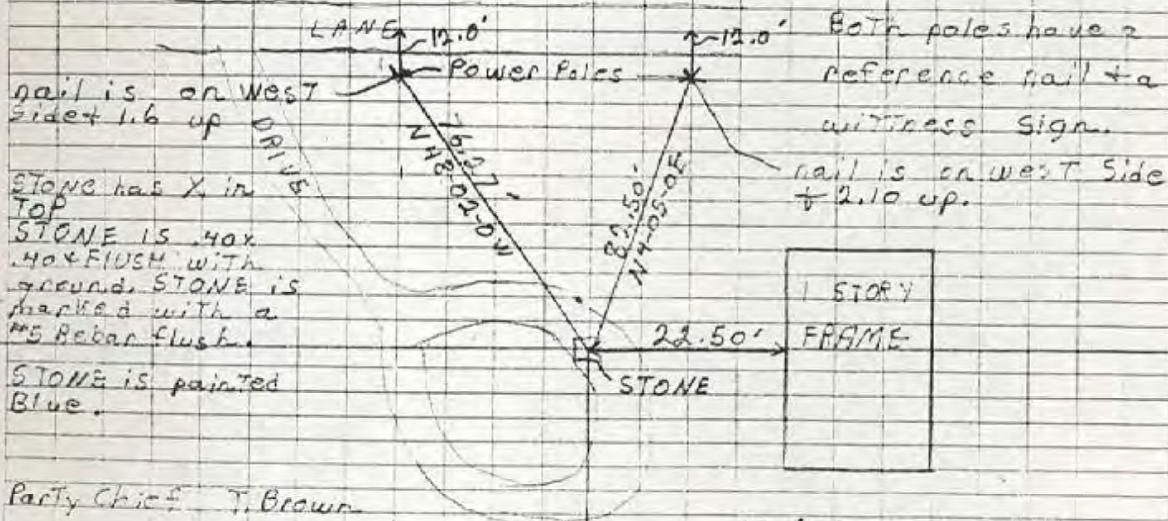
TOWNSHIP 4 SOUTH

CORNER

19-S

19-S

LOCATION	DESCRIPTION OF		DISTANCE FROM CORNER	BEARING FROM CORNER	DATE CHECKED	CHECKED BY	FIELD BOOK	REMARKS
	MONUMENT	REFERENCE						
N.W. Corner S.E. 1/4 Section 26	Stone	1 Story Frame House	22.50		1985	T.B.	#3 Pg. 25	Sign Placed
		Power Pole	76.27	N48-02-0W	1985	T.B.		Sign Placed
		Power Pole	82.50	N4-05-0E	1985	T.B.		Sign Placed



Party Chief T. Brown
 Head Chain A. Clements
 Rear Chain M. Riley

NW. Corner SE 1/4
 Sect. 26 T45, R5E

4. STAKE NO. 211

LAND CORNER RECORD
(RECTANGULAR SURVEY)


Index No. U-19

19-U

T 4 S R 5 E County Harrison State Indiana

Quarter Corner to Sections 26 and 35

EXISTING SURVEYS

Subsequent Corner Restoration	Evidence of Subsequent Corner Restoration Found
Year surveyed <u>1978</u> By <u>Primavera & Associates</u> , Job #78-1401 & 1994 Survey by Where filed or recorded <u>1994 -Survey Book 2</u> , Page 23 & Instr. # 20026576 & Instr. #201101611 Monument <u>#4 Steel Pin</u> (Original, concrete post, iron rod, etc. .)	Year of search <u>2011</u> By <u>VHM, RCW, MAK</u> Recovered #8 pipe, at ground level.
Bearing Trees, Reference Objects Species _____ Diameter _____ Bearing _____ Distance _____	

Year of search _____ By _____	Year of search _____ By _____
-------------------------------	-------------------------------

	2	4	6	8	10	12	14	16	18	20	22	24	
A	1	3	5	7	9	11	13	15	17	19	21	23	25
B	6	5	4	3	2	1							
C													
D													
E													
F													
G	7	8	9	10	11	12							
H													
I													
J													
K	18	17	16	15	14	13							
L													
M													
N													
O	19	20	21	22	23	24							
P													
Q													
R													
S													
T	30	29	28	27	26	25							
U													
V													
W													
X	31	32	33	34	35	36							
Y													

5. Signature Vit H. Miller
Aug. 08, 2011

Other Evidence

Describe evidence of use and occupation such as roads, fences, clearings, timber cutting lines, plantations, etc... Cite source of testimony, If any. Monument is at 90° bend in Glass Sand Road & Overlook Road on South side of road between two (2) crushed stone driveway to the South.

Perpetuation Record

Monument and accessories established. Include brief description of area. Pipe was left as recovered.

Fence	Tele.	Fence	Tele.
Corner	Ped.	Corner	Ped
N 20° E	N 23° E	N 74° E	N 85° E
71.35'	65.50'	88.75'	8.35'
MN + 0.5'	W/HCSS	MN + 0.5'	
On W side		On S side	

Northing: 1048885.28
 Easting: 252085.91
 Elevation: 972.25

RECORDED IN PERPETUATION RECORDS BOOK:
 BY: W. H. Miller & K. L. Miller Date: 9-22-11

HARRISON

CITY

CORNER K-20 TOWNSHIP 4 S RANGE 5-E EAST 2ND PRINCIPAL MERIDIAN

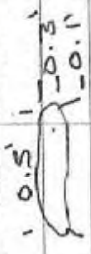
20-K

LOCATION	DESCRIPTION OF		DISTANCE FROM CORNER	BEARING FROM CORNER	DATE CHECKED	CHECKED BY	FIELD BOOK	REMARKS
	MONUMENT	REFERENCE						
CE 1/16 Corn. Sec. 14	Stone	6" Sugar	5.6'	North	2006	TOB GDB	5/79	
		10" Sugar	7.2'	N 32 E				HCS Sign
		8" Sugar	23.6'	S 30 W				

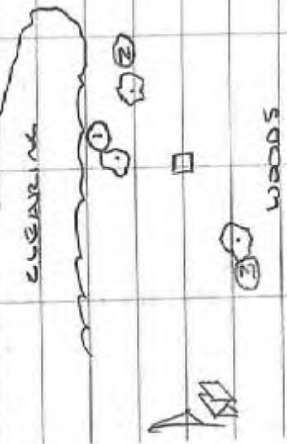
K-20

5/79 9/14/66 20-K cloudy: 70°
KHA MKF

CE 1/4 CORNER TO S14 T4S R5E
EXISTING LIMESTONE SOLID IN GROUND
ORIENTED 0.5 X 0.3 + 0.1. NO VISIBLE MARKS



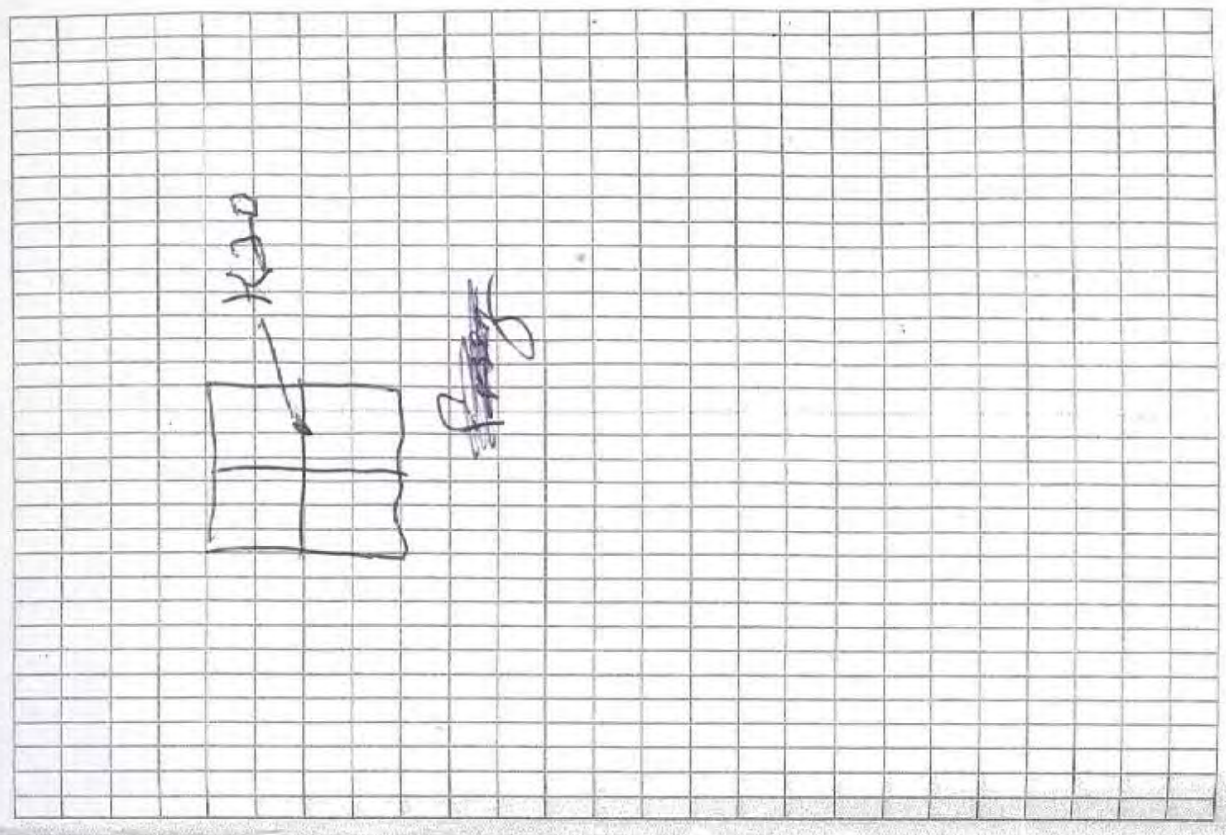

* EX ALUMINUM WITNESS POST 0.5' S



- ① 6" 10" 8"
- ②
- ③

SUGAR SUGAR SUGAR
NORTH N32°E S30°W
5.6' 7.2' 23.6'

* HCS SIGN



LAND CORNER RECORD
(RECTANGULAR SURVEYS)

Harrison County Surveyor's Reference Index Number: 21-E

T 4 S R 5 E 2nd Mer., County Harrison State Indiana

Section Corner common to Sections 2 and 1

EXISTING SURVEYS	
Picture/Sketch	Picture/Sketch
<p>8" WOOD POST S 90 W 14.6'</p> <p>MAG NAIL FND</p> <p>PWP.</p> <p>N 20 E, 75.5'</p> <p>6" WOOD POST. up 1.2' S 40 W 29.2'</p>	
No Original Government Survey Evidence Recovered	Evidence of Subsequent Corner Restoration Found
	Year of search <u>2018</u> By <u>WPM</u> <hr/> <hr/> <hr/>
<div style="border: 1px solid black; width: 150px; height: 100px; margin: 0 auto; display: flex; align-items: center; justify-content: center;"> SE CORNER OF SECTION 2 </div>	<p style="text-align: center;">Existing Section Corner Notes References for: SE Corner of Section 2</p> <p>Monument and accessories established. Include brief description of area. <u>Existing mag nail in concrete.</u></p> <hr/> <p>Ref #1 = sign in east side of 8-inch wood post bottom nail 0.9 up S 90 w, 14.6 ft to bottom nail of sign in post</p> <hr/> <p>Ref #2 = sign in east side 1.3 ft up in 6 in round wood post S 40 W, 29.2 ft</p> <hr/> <p>Ref #3 = sign on SW side of pwp 0.9 up N 20 E, 75.5 ft</p>
Signature <u>William M. Best</u> Date: <u>10/5/18</u>	ISPCS-EZ-U.S. Survey Feet N: 1037846.55 E: 222965.69

HARRISON

TOWNSHIP


CORNER I-21 TOWNSHIP 4 S RANGE 5 E EAST 2ND PRINCIPAL MERIDIAN

21-1

LOCATION	DESCRIPTION OF		DISTANCE FROM CORNER	BEARING FROM CORNER	DATE CHECKED	CHECKED BY	FIELD BOOK	REMARKS
	MONUMENT	REFERENCE						
Common Corn. Sec. 11-12- 13-14	Masonry Nail / RR Spike	16" Ash	95.7'	N 26 E	2006	TOB GDB	5/80	
		*" Wood Post	16.7'	S 1 W				HCS Sign
		Util. Pole	16.1'	S 43 W				

I-21 09/06/06 14M MKF T4S R5E 5/80 CLEAR C&GS

SEE CUR COMMON TO 11, 12, 13, 14 T4S R5E
EX MASONRY NAIL BESSAGE 0.2' BELOW SURFACE
SURFACE OVER EXISTING RAILROAD SPIKE.

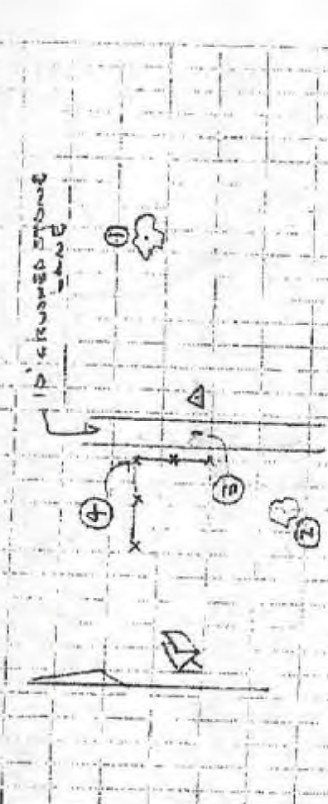


1 16" ASH N26°E 51°W 543'W N31°W 95.7' 16.7' 16.1' 24.5' MKS * SIGN ✓

~~PK~~ PK

K-21 09/06/06 14M MKF T4S R5E 5/81

1/4 CORNER COMMON TO SECS 13, 14 T4S R5E
EX 2 1/2 x 30" W/PLASTIC CAP "LS-236 MISCELLANEOUS" BUSH
SET ALUMINUM WITNESS POST 0.2'E *



1 20" ASH N69°E 34.5' 2 14" SIKAR S36°W 38.7' 3 10" C&S LANE WEST 10' 4 10" FENCE C&S LANE N52°W 28.7'

PK-CAROSITE POST FOUND 11-6-06

HARRISON

TY

21-K

COFNER K-21

TOWNSHIP 4 S

RANGE 5 E EAST

2ND

PRINCIPAL MERIDIAN

LOCATION	DESCRIPTION OF		DISTANCE FROM CORNER	BEARING FROM CORNER	DATE CHECKED	CHECKED BY	FIELD BOOK	REMARKS
	MONUMENT	REFERENCE						
1/4 Corner Sec. 13-14	#5 Rebar w/Wit. Post	20" Ash	34.5'	N 69 E	2006	TOB	5/81	
		16" Sugar	38.7'	N 36 W				
		Fence Corn.	23.7'	N 52 W				

HARRISON

TY

RANGE 5 E EAST 2ND PRINCIPAL MERIDIAN

TOWNSHIP 4S

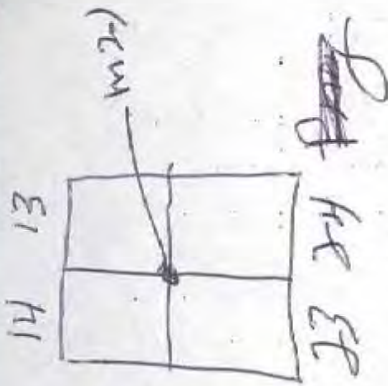
CORNER M-21

21-M

LOCATION	DESCRIPTION OF		DISTANCE FROM CORNER	BEARING FROM CORNER	DATE CHECKED	CHECKED BY	FIELD BOOK	REMARKS
	MONUMENT	REFERENCE						
Sec. Corner Common to: 13-14-23-24	Mag Nail over Pin	RR Tie Fence Corn.	20.0'	North	2006	TOB	5/40	HCS Sign
		4" Sass.	26.7'	N 52 E				
		24" Hickory	73.7'	S 21 E				
		Util. Pole	93.4'	S 76 W				

To: Tom Bube
HARRISON COUNTY
SURVEYOR

FROM: Vic McCauley, P.L.S.

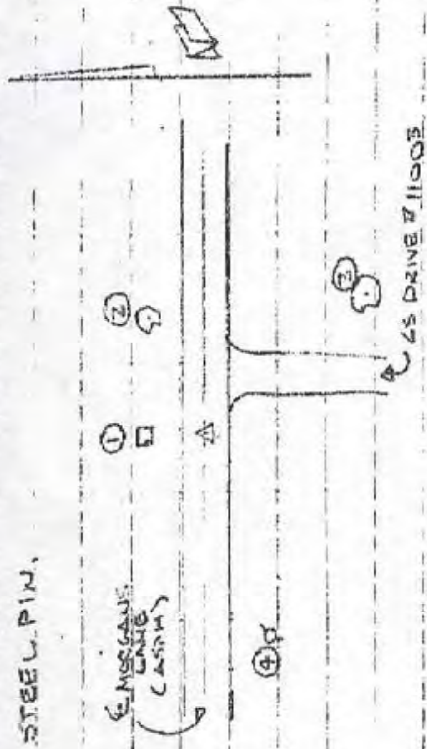


21-M

M-21 T4S R5E

09/06/06
Vic
MCC

Sec. 4. Contour E 13, 14, 23, 24, 25, 26. ESE
EXISTING MAGNETIC MASONRY, NAIL OVER
STEEL PIN.



① ② ③ ④
I.E. TIE 24" U.P. 23 20
FENCE COR. 4" SAS. HIGHWAY # 84.23.2

NORTH N52°E S21°E 576' W
20.6 26.7 73.7 93.4'

* HUS
SIGN

OK

Pray

5/40

LAND CORNER RECORD
(RECTANGULAR SURVEYS)

Harrison County No. M-21

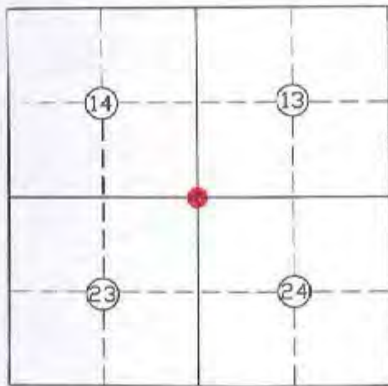
21-M

T 4 S R 5 E 2nd Mer. , County Harrison State Indiana

Section Corner common to Sections 13, 14, 23 and 24

EXISTING SURVEYS

No Original Government Survey Evidence Recovered	Picture/Sketch
See survey recorded as Instrument Number 201301187	N/A
Subsequent Corner Restoration	Evidence of Subsequent Corner Restoration Found
Year surveyed ____ By _____ Where filed or recorded _____ Monument _____ (Original, concrete post, iron rod, etc...) Bearing Trees, Reference Objects Species _____ Diameter _____ Bearing _____ Distance _____	Year of search 2014 By VHM Recovered magnetic masonry nail over steel pin.



Perpetuation Record

Monument and accessories established. Include brief description of area. The monument was left as recovered. The monument is situated in centerline of Morgans Lane near crushed stone drive (#11003) to the South. Corner accessories established:
Railroad tie fence corner, North, 20', with Harrison County Surveyor's sign
Sassafras, 4", N 52° E, 26.7'
Hickory, 24", S 21° E, 73.7'
Utility Pole, 2J20 #24239, S 76° W, 93.4'

N: 1059491.9
E: 254641.9

Signature Vick H. M.
Date: 10/08/2014

Harold J. Kline 2014

LAND CORNER RECORD
(RECTANGULAR SURVEYS)

Harrison Co. No. Y-21



21-4

T 4S R 5E County Harrison State Indiana

Y-21 SOUTH SECTION CORNER TO SECTIONS 35 & 36

RECOVERED #4 STEEL PIN DURING 1994 & 2002 SURVEYS. SEE SURVEY BOOK 2, PAGE 23 AND INSTRUMENTS #20026576. THIS CORNER IS SHOWN ON SEVERAL SURVEYS BY PRIMAVERA & ASS., DATING FROM 1980 TO PRESENT. THE PRIMAVERA SURVEYS VARY BY OVER 100' WHEN COMPARING VERIFIABLE COMMON POINTS RECOVERED DURING THIS SURVEY. THEREFORE, I RECOMMEND THIS SECTION CORNER SHALL BE RESTORED ON THE TOWNSHIP LINE PURSUANT TO SPECIFIC RULES CONTAINED IN THE MANUAL OF INSTRUCTIONS FOR THE SURVEY OF PUBLIC LANDS.

	1	2	3	4	5	6	7	8	9	10	11	12	13	14	15	16	17	18	19	20	21	22	23	24	25
A																									
B																									
C		6																							
D																									
E																									
F																									
G																									
H																									
I																									
J																									
K																									
L																									
M																									
N																									
O																									
P																									
Q																									
R																									
S																									
T																									
U																									
V																									
W																									
X																									
Y																									

Vint H. M. 
Aug. 08, 2011 

LAND CORNER RECORD
(RECTANGULAR SURVEYS)

Index No. U-22.68


22-U

T 4 S R 5 E County Harrison State Indiana

Section Line to Sections 25 & 36 at State Highway 111

EXISTING SURVEYS

Subsequent Corner Restoration	Evidence of Subsequent Corner Restoration Found
Year surveyed _____ By _____ Where filed or recorded <u>Survey Book 1, Page 565</u> & Instrument # <u>20006842</u> Monument <u>Railroad Spike</u> (Original, concrete post, iron rod, etc...)	Year of search <u>1993</u> By <u>Paul Moffett</u> <u>Cites existing railroad spike on Section Line in center of Highway 111.</u>
Bearing Trees, Reference Objects Species _____ Diameter _____ Bearing _____ Distance _____	
Year of search _____ By _____ Bearing Trees, Reference Objects	Year of search <u>1994-2011</u> By <u>VHM</u> <u>Recovered railroad spike in centerline of Highway 111, 0.1' deep</u>



Other Evidence

Describe evidence of use and occupation such as roads, fences, clearings, timber cutting lines, plantations, etc... Cite source of testimony, if any. See corner information in 2011 Perpetuation Survey.

Perpetuation Record

Monument and accessories established. Include brief description of area. Set mag nail in conc. plug over monument.

Sugar	Utility Pole	Steel Pin W/cap
21"	OHE	(By Others)
N 56° W	S 51° W	N 71° E
35.88'	51.15'	34.13'
MN + 1.0'	Ex. P.K. Nail + 1.3'	W/C-post
On NE side	on NE side	Not on
W/HCSS	W/HCSS	Section Line

Northing: 1048950.900
 Easting: 256947.011
 Elevation: 437.75

5. Signature V.H.M.
Aug. 08, 2011

RECORDED IN PERPETUATION RECORDS BOOK:

BY: Harold R. Blanton Date: 8-22-11

HARRISON COUNTY

CORNER

24-E

CORNER 24-E TOWNSHIP 4 RANGE 5 EAST 2ND PRINCIPAL MERIDIAN

LOCATION	DESCRIPTION OF		DISTANCE FROM CORNER	BEARING FROM CORNER	DATE CHECKED	CHECKED BY	FIELD BOOK	REMARKS
	MONUMENT	REFERENCE						
NW Corner NE 1/4-NE 1/4 Sec. 12	Stone 12x12	30" Ash	14.6'	S 60 W	11-8-07	TOB	5/114	Post Placed
		18" Ash	12.65'	N 60 W				
		4" Ash	5.95'	S 80 E				

24-E

HARRISON COUNTY SURVEYOR 5/114
CORNER MONUMENT RECOVERY & REFERENCE RECORD

TWNSHIP: 4 RANGE: 5 SECTION: 12

CORNER REF. I.D. 24-E
DATE: 11/8/07

MONUMENT INFORMATION

LOCATION: NW CORNER - NE 1/4 - NE 1/4 SEC 12

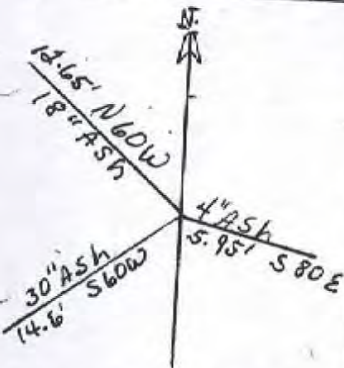
DESCRIPTION: Stone 12x12

ADDITIONAL DISTINGUISHING CHARACTERISTICS:

SIGN PLACED: YES DATE: 2/28/08

WITNESS MARKERS

TYPE	SIGN	BLAZE	ADDITION DESCRIPTION
1. 30" Ash	()	()	14.6' S 60' W
2. 18" Ash	()	()	12.65' N 60' W
3. 4" Ash	()	()	5.95' S 80' E



1	2	3	4	5	6	7	8	9	10	11	12	13	14	15	16	17	18	19	20	21	22	23	24	
A																								
B																								
C																								
D																								
E																								
F																								
G																								
H																								
I																								
J																								
K																								
L																								
M																								
N																								
O																								
P																								
Q																								
R																								
S																								
T																								
U																								
V																								
W																								
X																								
Y																								
Z																								

RECOVERED BY: Bob Isgrigg - Assoc DATE: 11/8/07

DATE: / /
DATE: / /

REFERENCED BY: TOB DATE: 2/28/08

DATE: / /
DATE: / /

RECORDED IN PERPETUATION RECORDS BOOK:
BY: Thomas G. Barbe DATE: 3/3/08

** PLEASE COMPLETE IN BLACK INK OR TYPE **

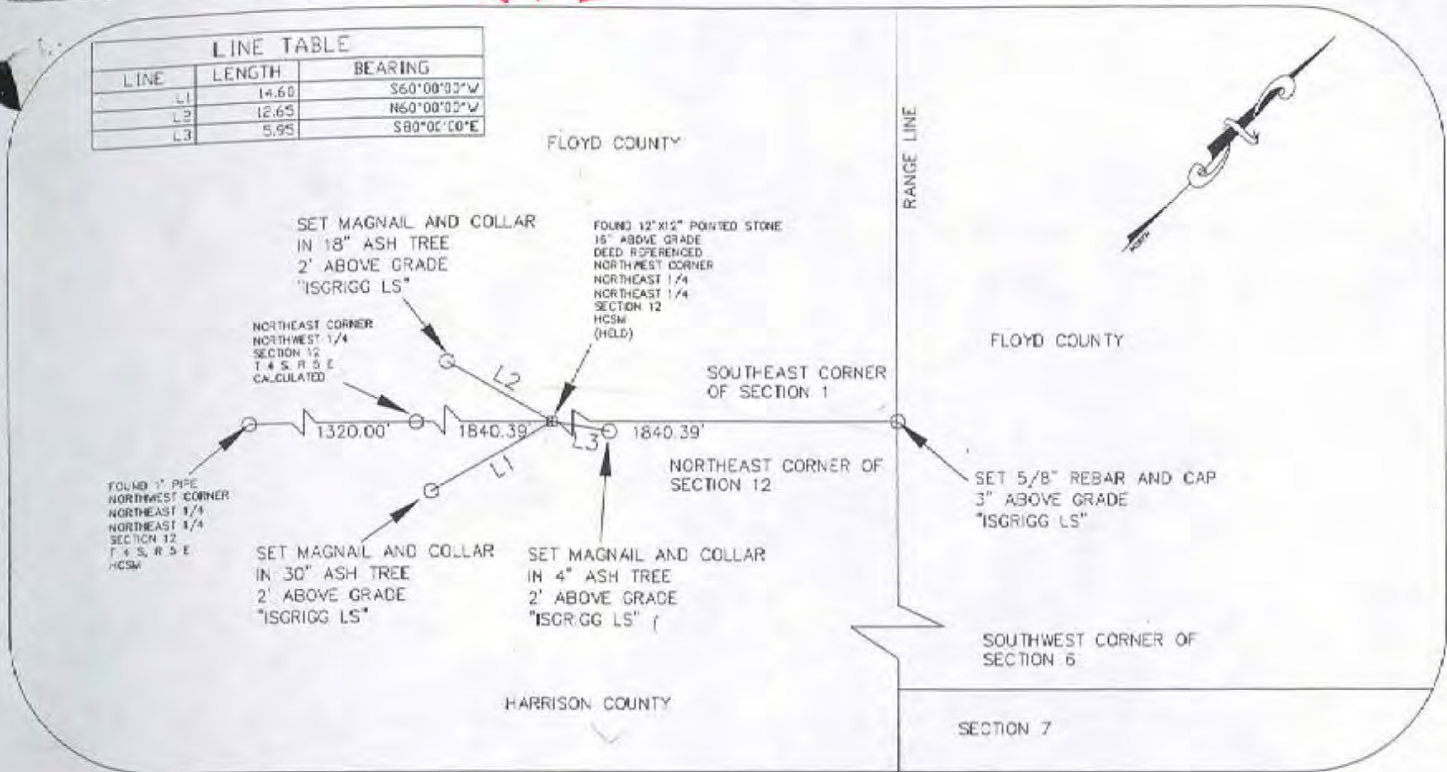
SKETCH:

E-24

Q4-E

DOC# _____

LINE TABLE		
LINE	LENGTH	BEARING
L1	14.60	S60°00'00"W
L2	12.65	N60°00'00"W
L3	5.95	S89°00'00"E



All bearings and distances must be from the corner to the witness. Indicate whether corner was found, set, or replaced and show north arrow.

METHOD USED TO ESTABLISH CORNER.

Found Stone.

SURVEY PLAT & RECORDING DATA WHICH PRODUCED CORNER


See attached survey of Caesars

SURVEYORS CERTIFICATE: I certify the monument and accessories indicated above were field located on November 8, 2007

[Handwritten Signature]

SIGNATURE - PLS NO
11-8-2007
DATE

Bob Isgrigg and Associates
FIRM OR AGENCY
518 Court Avenue
ADDRESS
Jeffersonville Indiana
CITY STATE



Completeness checked by: _____
Accepted and filed: _____
Date: _____