





DIETZEN NO. 385-3

ID

Part Chief T. Brown  
Head Chain A. Clements  
Gear Chain P. Primavera  
Date 6-17-84

↑ NORTH

1D

⊗ 1000' fence post on west side 2.1' up.

NW Cor. SW 1/4 SW 1/4  
sect 6, T45N R45E

⊗

⊗ fence corner on west side 1.50' up.

1 stone is .80X.40X.50 out of ground. Stone is marked with a 1" pipit a metal post sign.



HARRISON

COUNTY

RANGE 14 EAST 2 ND PRINCIPAL MERIDIAN

TOWNSHIP 4 SOUTH

Z-D

CORNER 1-D

LOCATION	DESCRIPTION OF		DISTANCE FROM CORNER	BEARING FROM CORNER	DATE CHECKED	CHECKED BY	FIELD BOOK	REMARKS
	MONUMENT	REFERENCE						
N.W. Corner S.W. 1/4 S.W. 1/4 Section 6	Stone	Wood Fence Post		West	6-12-84	T.B.	#2 Pg.66	Sign Placed
		Fence Corner		West	6-12-84	T.B.		Sign Placed

HARRISON

COUNTY

CORNER G-1

TOWNSHIP 4 S

RANGE 4 E

EAST 2ND PRINCIPAL MERIDIAN

7-G

LOCATION	DESCRIPTION OF		DISTANCE FROM CORNER	BEARING FROM CORNER	DATE CHECKED	CHECKED BY	FIELD BOOK	REMARKS
	MONUMENT	REFERENCE						
W 1/4 Corn. Section 7	# 3 Rebar	Centerline Shiloh Rd.	81.8'	North	2006	TOB GDB	5/65	
		Util. Pole	75.1'	N68 E				
		20" Cherry	700'	S 7 W				
		Wood Post	2.0'	N 43 W				HCS Sign



1-G

HARRISON COUNTY SURVEYOR <sup>5/65</sup>  
CORNER MONUMENT RECOVERY & REFERENCE RECORD

TWNSHP: 4S RANGE: 4E SECTION: 7

CORNER REF. LD. 5-1  
DATE: 6/1/06

MONUMENT INFORMATION

LOCATION: W/4 CORNER SEC 7

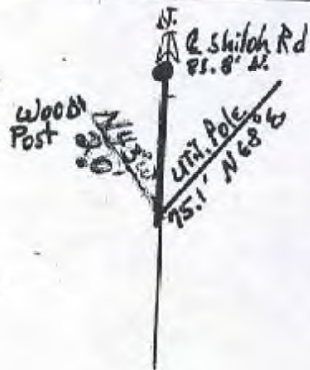
DESCRIPTION: 3 Steel Rod  
0.5" ABOVE GROUND

ADDITIONAL DISTINGUISHING CHARACTERISTICS:

SIGN PLACED: ( ) YES DATE: / /

WITNESS MARKERS

TYPE	SIGN	BLAZE	ADDITION DESCRIPTION
1. <u>Q. Shiloh Rd</u>	( )	( )	<u>81.8' N</u>
2. <u>Util. Pole</u>	( )	( )	<u>75.1' N68°E</u>
3. <u>Wood Post</u>	(X)	( )	<u>2.0' N43°W</u>



	1	2	3	4	5	6	7	8	9	10	11	12	13	14	15	16	17	18	19	20	21	22	23	24
A																								
B																								
C																								
D																								
E																								
F																								
G																								
H																								
I																								
J																								
K																								
L																								
M																								
N																								
O																								
P																								
Q																								
R																								
S																								
T																								
U																								
V																								
W																								
X																								
Y																								

RECOVERED BY: UM

DATE: 6/1/06  
DATE: / /  
DATE: / /

REFERENCED BY: T013  
608

DATE: / /  
DATE: / /  
DATE: / /

RECORDED IN PERPETUATION RECORDS BOOK:  
BY: Thomas J. Burke

DATE: 11/1/2006



5/64

SHILOH ROAD  
SET: REFERENCE


FROM 773 TO 1 = 2657.18

FROM 773 TO 2 = 25.847

E 1/4 CORNER Sec. 12-4-3

4x77 SET 45 x 30" w/ PLASTIC

CAP FLUSH



- ① 22" P&P 22° SWS SHILOH 22° SUGAR
- ② 640°E 519°E SOUTH 51°W
- ③ 13.5 29.7' 61.1' 26.0'
- W/WIRE w/WIRE
- HCS SIGN

(11)

6/12/06

1CM  
MICE  
DOWN

5/65

SEC. 75

G-1

W 1/4 CORNER Sec 7-4-4

#3 1/2" SQ STEEL ROD + 0.5' ABOVE

GROUND.

6 SHILOH ROAD



- ① SHILOH NORTH B.L.C.
- ② 25" UTILITY POLE N68°E 75.1'
- ③ 25" CHERRY 87°W 7.0'
- ④ WOOD POST N43°W 2.0'

HCS SIGN

(11)





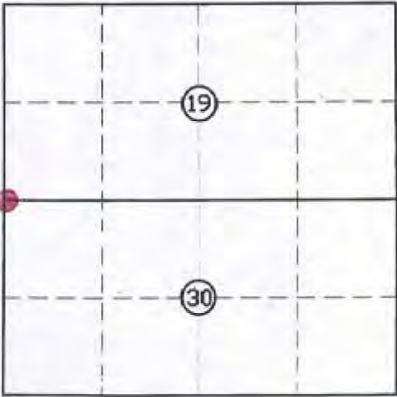
LAND CORNER RECORD  
(RECTANGULAR SURVEYS)

1-Q

Harrison County Surveyor's Reference Index Number: Q-1

T 4 S R 4 E 2nd Mer., County Harrison State Indiana

West Corner common to Sections 19 and 30

EXISTING SURVEYS	
Picture/Sketch	Picture/Sketch
	
No Original Government Survey Evidence Recovered	Evidence of Subsequent Corner Restoration Found
See surveys recorded in Survey Book 3, Pages 262 and 651 and see surveys in the Harrison County Surveyor's office.	Year of search <u>2016</u> By <u>VHM</u> Recovered <u>two (2) nails, 0.4' deep, in Perserverance Chapel Road. Nails are located 110'± South of "T" intersection and 134.1'± South of Corner Q-25, T4S, R-3-E.</u>
	<p><b>Perpetuation Record</b></p> <p>Monument and accessories established. Include brief description of area. <u>Set #5 X 0.8' steel pin, 0.6' deep, with mag hub set in concrete plug over monument. Corner accessories established:</u></p> <p><u>Carsonite Post, N 80° W, 21.2'.</u></p> <p><u>Fire Hydrant, N 42° E, 92.95'.</u></p> <p><u>Stop Sign, N 4° E, 96.16' with a triangle Harrison County Surveyor's sign.</u></p> <p>Resource Grade N: 1054417.9 E: 194980.3</p>
Signature <u>Vint Mc</u>	
Date: <u>06/23/2016</u>	
	<u>Harold R. Clinton June 27 2016</u>



HARRISON COUNTY

TOWNSHIP 4

RANGE 4 EAST 2ND PRINCIPAL MERIDIAN

CORNER U-1

TOWNSHIP 4

RANGE 4 EAST 2ND PRINCIPAL MERIDIAN

CORNER U-1

LOCATION	DESCRIPTION OF		DISTANCE FROM CORNER	BEARING FROM CORNER	DATE CHECKED	CHECKED BY	FIELD BOOK	REMARKS
	MONUMENT	REFERENCE						
NW Corner Section 31	#5 SPC	Center Line Lake Road	40.5'	N 22 E	6-26-06	TOB	5/105	
		FENCE POST	46'	S 88 E				

Z-U



1-U

HARRISON COUNTY SURVEYOR 5/105  
CORNER MONUMENT RECOVERY & REFERENCE RECORD

TWNSHP: 4 RANGE: 4 SECTION: 31 CORNER REF. ID: 4-1  
DATE: 6/26/06

MONUMENT INFORMATION

LOCATION: NW CORNER SEC. 31

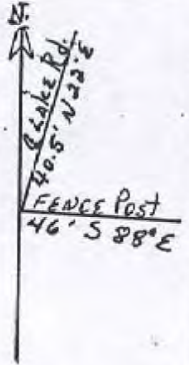
DESCRIPTION: #5 SPC

ADDITIONAL DISTINGUISHING CHARACTERISTICS:

SIGN PLACED: ( ) YES DATE: / /

WITNESS MARKERS

TYPE	SIGN	BLAZE	ADDITION DESCRIPTION
1. Lake Rd.	( )	( )	40.5' N 22° E
2. FENCE Post	( )	( )	46' S 88° E
3.	( )	( )	



	2	3	4	5	6	7	8	9	10	11	12	13	14	15	16	17	18	19	20	21	22	23	24	
A	1	2	3	4	5	6	7	8	9	10	11	12	13	14	15	16	17	18	19	20	21	22	23	24
B	1	2	3	4	5	6	7	8	9	10	11	12	13	14	15	16	17	18	19	20	21	22	23	24
C	1	2	3	4	5	6	7	8	9	10	11	12	13	14	15	16	17	18	19	20	21	22	23	24
D	1	2	3	4	5	6	7	8	9	10	11	12	13	14	15	16	17	18	19	20	21	22	23	24
E	1	2	3	4	5	6	7	8	9	10	11	12	13	14	15	16	17	18	19	20	21	22	23	24
F	1	2	3	4	5	6	7	8	9	10	11	12	13	14	15	16	17	18	19	20	21	22	23	24
G	1	2	3	4	5	6	7	8	9	10	11	12	13	14	15	16	17	18	19	20	21	22	23	24
H	1	2	3	4	5	6	7	8	9	10	11	12	13	14	15	16	17	18	19	20	21	22	23	24
I	1	2	3	4	5	6	7	8	9	10	11	12	13	14	15	16	17	18	19	20	21	22	23	24
J	1	2	3	4	5	6	7	8	9	10	11	12	13	14	15	16	17	18	19	20	21	22	23	24
K	1	2	3	4	5	6	7	8	9	10	11	12	13	14	15	16	17	18	19	20	21	22	23	24
L	1	2	3	4	5	6	7	8	9	10	11	12	13	14	15	16	17	18	19	20	21	22	23	24
M	1	2	3	4	5	6	7	8	9	10	11	12	13	14	15	16	17	18	19	20	21	22	23	24
N	1	2	3	4	5	6	7	8	9	10	11	12	13	14	15	16	17	18	19	20	21	22	23	24
O	1	2	3	4	5	6	7	8	9	10	11	12	13	14	15	16	17	18	19	20	21	22	23	24
P	1	2	3	4	5	6	7	8	9	10	11	12	13	14	15	16	17	18	19	20	21	22	23	24
Q	1	2	3	4	5	6	7	8	9	10	11	12	13	14	15	16	17	18	19	20	21	22	23	24
R	1	2	3	4	5	6	7	8	9	10	11	12	13	14	15	16	17	18	19	20	21	22	23	24
S	1	2	3	4	5	6	7	8	9	10	11	12	13	14	15	16	17	18	19	20	21	22	23	24
T	1	2	3	4	5	6	7	8	9	10	11	12	13	14	15	16	17	18	19	20	21	22	23	24
U	1	2	3	4	5	6	7	8	9	10	11	12	13	14	15	16	17	18	19	20	21	22	23	24
V	1	2	3	4	5	6	7	8	9	10	11	12	13	14	15	16	17	18	19	20	21	22	23	24
W	1	2	3	4	5	6	7	8	9	10	11	12	13	14	15	16	17	18	19	20	21	22	23	24
X	1	2	3	4	5	6	7	8	9	10	11	12	13	14	15	16	17	18	19	20	21	22	23	24
Y	1	2	3	4	5	6	7	8	9	10	11	12	13	14	15	16	17	18	19	20	21	22	23	24
Z	1	2	3	4	5	6	7	8	9	10	11	12	13	14	15	16	17	18	19	20	21	22	23	24

RECOVERED BY: UM

DATE: 6/26/06  
DATE: / /  
DATE: / /

REFERENCED BY: TOB

DATE: / / 07  
DATE: / /  
DATE: / /

RECORDED IN PERPETUATION RECORDS BOOK:  
BY: TOB

DATE: 1/28/08



HARRISON

TY

CORNER E 4

TOWNSHIP 4 S

RANGE 4

EAST

2ND

PRINCIPAL MERIDIAN

4-E

LOCATION	DESCRIPTION OF		DISTANCE FROM CORNER	BEARING FROM CORNER	DATE CHECKED	CHECKED BY	FIELD BOOK	REMARKS
	MONUMENT	REFERENCE						
E 1/16 Sec. 6 + 7	#5 Rebar	18" S. Maple	32.7'	N44E	2006	TOB GDB	5/56	Sign Placed
		15" B. Cherry	3.0'	N 32 W				



4-E

5/19/06

HARRISON COUNTY SURVEYOR  
CORNER MONUMENT RECOVERY & REFERENCE RECORD

TWNSHIP: 4S RANGE: 4E SECTION: \_\_\_\_\_

CORNER REF. LD: E. 4  
DATE: 21 / 104

MONUMENT INFORMATION

LOCATION: E-16 CORN SEC 6 + 7

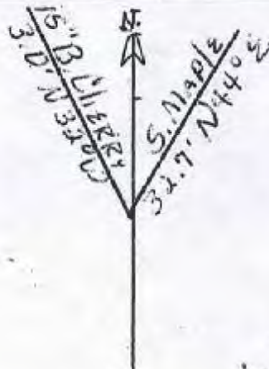
DESCRIPTION: #5 PIN

ADDITIONAL DISTINGUISHING CHARACTERISTICS: \_\_\_\_\_

SIGN PLACED:  YES DATE: 21 / 104

WITNESS MARKERS

	TYPE	SIGN	BLAZE	ADDITION	DESCRIPTION
1	S MAPLE	18"	(X)	( )	32.7' N44°E
2	B CHERRY	15"	( )	( )	3.0' N32°W
3			( )	( )	



	1	2	3	4	5	6	7	8	9	10	11	12	13	14	15	16	17	18	19	20	21	22	23	24	
A																									
B																									
C																									
D																									
E																									
F																									
G																									
H																									
I																									
J																									
K																									
L																									
M																									
N																									
O																									
P																									
Q																									
R																									
S																									
T																									
U																									
V																									
W																									
X																									
Y																									

RECOVERED BY: JM

DATE: 21 / 104  
DATE: / /  
DATE: / /

REFERENCED BY: TOB  
GDB

DATE: / / 106  
DATE: / /  
DATE: / /

RECORDED IN PERPETUATION RECORDS BOOK:  
BY: Thomas D. Burke

DATE: 11 / 1 / 2004



5-C

5/61

HARRISON COUNTY SURVEYOR  
CORNER MONUMENT RECOVERY & REFERENCE RECORD

TWNSEIP: 4S RANGE: 4E SECTION: \_\_\_\_\_

CORNER REF. LD.: C-5  
DATE: 21 / 104

MONUMENT INFORMATION

LOCATION: 1/4 CORNER SEC. 5 & 6


DESCRIPTION: #5 PIN

ADDITIONAL DISTINGUISHING CHARACTERISTICS: \_\_\_\_\_

SIGN PLACED:  YES DATE: 21 / 104

WITNESS MARKERS

	TYPE	SIGN	BLAZE	ADDITION DESCRIPTION
1	Utility Pole	(X)	( )	4.1' N 16° W
2		( )	( )	
3		( )	( )	



	1	2	3	4	5	6	7	8	9	10	11	12	13	14	15	16	17	18	19	20	21	22	23	24
A																								
B																								
C																								
D																								
E																								
F																								
G																								
H																								
I																								
J																								
K																								
L																								
M																								
N																								
O																								
P																								
Q																								
R																								
S																								
T																								
U																								
V																								
W																								
X																								
Y																								
Z																								

RECOVERED BY: UAI

DATE: 21 / 104  
DATE: / /  
DATE: / /

REFERENCED BY: TOB  
G.B.B.

DATE: / / 106  
DATE: / /  
DATE: / /

RECORDED IN PERPETUATION RECORDS BOOK:  
BY: \_\_\_\_\_

DATE: / /



HARRISON

TY

5-C



COPNER C-5 TOWNSHIP 4 S RANGE 4 E EAST 2ND PRINCIPAL MERIDIAN

LOCATION	DESCRIPTION OF		DISTANCE FROM CORNER	BEARING FROM CORNER	DATE CHECKED	CHECKED BY	FIELD BOOK	REMARKS
	MONUMENT	REFERENCE						
1/4 Corner Sec. 5 & 6	#5 Rebar	Util. Pole	4.1'	N 16 W	2006	TOB GDB	5/61	Sign Placed



5-E

5/9957

HARRISON COUNTY SURVEYOR  
CORNER MONUMENT RECOVERY & REFERENCE RECORD


TWNHIP: 4S RANGE: 4E SECTION: \_\_\_\_\_  
CORNER REF. LD.: E-5  
DATE: 21 / 104

MONUMENT INFORMATION

LOCATION: CORNOR CORNER 6-5-7-8  
DESCRIPTION: #5 REBAR w/cap  
ADDITIONAL DISTINGUISHING CHARACTERISTICS: \_\_\_\_\_  
SIGN PLACED:  YES DATE: 21 / 104

WITNESS MARKERS

TYPE	SIGN	BLAZE	ADDITION DESCRIPTION
1. Util. Pole	(X)	( )	99.15' N 3° E
2.	( )	( )	
3.	( )	( )	



	1	2	3	4	5	6	7	8	9	10	11	12	13	14	15	16	17	18	19	20	21	22	23	24	
A																									
B																									
C																									
D																									
E																									
F																									
G																									
H																									
I																									
J																									
K																									
L																									
M																									
N																									
O																									
P																									
Q																									
R																									
S																									
T																									
U																									
V																									
W																									
X																									
Y																									
Z																									

RECOVERED BY: JM DATE: 21 / 104  
DATE: / /  
DATE: / /  
REFERENCED BY: TOB DATE: / / 106  
GDB DATE: / /  
DATE: / /  
RECORDED IN PERPETUATION RECORDS BOOK:  
BY: \_\_\_\_\_ DATE: / /



WICKS OVER  
LINDAVER

#195 5-E

5/57

SEC. COR. SEC. S.G. 7 18 T4S R4E

E-5



SET #8 REBAR W/ 2 1/2" ALUM. CAP STAMPED  
AS DEPICTED, 11' SOUTH OF E.M.S. FAN.  
IN OLD E.M.S. RD. BED

U.P.  
N3°E  
99.15'  
SET-12 SIGN

(U)

RAG  
MILE  
MARK

2-3-04

30°  
CLOUDY

5/58

#202

E-6

W 1/4 SEC. 5 18 T4S R4E

#5 SPC SET FLUSH, 6.3' EAST OF N.S. FAN,  
3' NORTH 1/8' WEST OF E. E.M.S. OLD RD. BED

W. FAN. POST B. PAK  
N 26° W 15'  
12.0' N 15° E  
SET-12 SIGN UNMARKED

(U)

#206 E 1/4 SEC. 6 17 T4S R4E E-A

#5 SPC SET FLUSH, 25' EAST OF FAN TO  
NORTH, 6' NORTH OF FAN. TO WEST, 6' SOUTH  
OF FAN. TO EAST 4' WEST OF FAN. TO SOUTH  
5 1/2' NORTH OF E. OLD RD. BED TO EAST

S. MAPLE B. CHERRY  
18" 15'  
N 44° E N 32° W  
32.7 3.0'  
SET-12 SIGN UNMARKED

(U)

5/56



5-E

HARRISON

COUNTY

COPNER E - 5

TOWNSHIP 4 S

RANGE 4 E

EAST

2ND

PRINCIPAL MERIDIAN

LOCATION	DESCRIPTION OF		DISTANCE FROM CORNER	BEARING FROM CORNER	DATE CHECKED	CHECKED BY	FIELD BOOK	REMARKS
	MONUMENT	REFERENCE						
Common Corner 6-5-7-8	# 8 Rebar w/ cap	Util. Pole	99.15'	N 3 E	2006	TOB GDB	5/57	Sign Placed



5-E

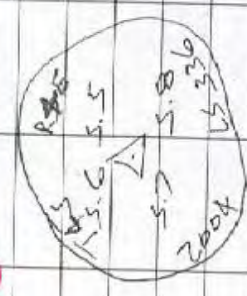
QUICKSILVER  
LINDAVER

5/59

#195

SEC. COR. SEC. 5, 6, 7 & 8 T4S R4E

E-5



SET #8 R4E R W/ 2 1/2" ALUM. CAP STAMPED  
AS DEPICTED, 11' SOUTH OF E.W. F&N.  
IN OLD E.W. RD. BED

U.P.  
N3E  
99.15'  
SET W/ SIGN

(11)

RAG-  
MILE  
MARK

30°  
CLOUDY

2-3-04

5/58

#202

W 1/4 SEC. 5 & 8 T4S R4E

E-6

#5 SPC SET FLASH, 6.3' EAST OF NIS F&N,  
3' NORTH OF WEST OF E. W. NIS OLD RD. BED

W. F&N. POST B. OAK  
N 26° W 15"

12.0' N 15° E  
SET W/ SIGN S.G.  
UNMARKED

(11)

#206

E 1/4 SEC. 6 & 7 T4S R4E

E-4

#5 SPC SET FLASH, 25' EAST OF F&N TO  
NORTH, 6' NORTH OF F&N. TO WEST, 6' SOUTH  
OF F&N. TO EAST, 4' WEST OF F&N. TO SOUTH  
5 1/2' NORTH OF OLD RD. BED TO EAST

S. MAPLE B. CHERRY  
18" 15"  
N 46° E N 32° W  
32.7' 30'  
SET W/ SIGN UNMARKED

4-E

(11)

5/56



HARRISON

TY

5-F

CORNER F-5 TOWNSHIP 4 S RANGE 4 E EAST 2ND PRINCIPAL MERIDIAN

LOCATION	DESCRIPTION OF		DISTANCE FROM CORNER	BEARING FROM CORNER	DATE CHECKED	CHECKED BY	FIELD BOOK	REMARKS
	MONUMENT	REFERENCE						
N 1/16 Corner Sec. 7 & 8	#5 Rebar	T-Postw/sign	0.3'	North	2006	TOB GDB	5/59	
		New Fence	31.7'	South				
		Old Fence	25.7'	South				



5-F

5/59

HARRISON COUNTY SURVEYOR  
CORNER MONUMENT RECOVERY & REFERENCE RECORD

TWNSHIP: 4S RANGE: 4E SECTION: \_\_\_\_\_ CORNER REF. ID: F-5  
DATE: \_\_\_\_\_

MONUMENT INFORMATION

LOCATION: NORTH CORNER SEC 7 & 8

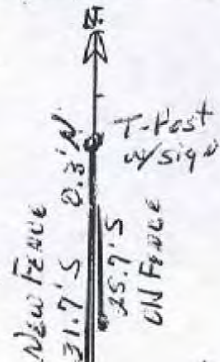
DESCRIPTION: # 5 Pin

ADDITIONAL DISTINGUISHING CHARACTERISTICS: \_\_\_\_\_

SIGN PLACED:  YES DATE: 1 / 1

WITNESS MARKERS

TYPE	SIGN	BLAZE	ADDITION DESCRIPTION
1. T-POST	(X)	( )	3' N
2. OLD FENCE	( )	( )	25.7' S
3. NEW FENCE	( )	( )	31.7' S



	1	2	3	4	5	6	7	8	9	10	11	12	13	14	15	16	17	18	19	20	21	22	23	24
A																								
B																								
C																								
D																								
E																								
F																								
G																								
H																								
I																								
J																								
K																								
L																								
M																								
N																								
O																								
P																								
Q																								
R																								
S																								
T																								
U																								
V																								
W																								
X																								
Y																								
Z																								

RECOVERED BY: VM DATE: 2 / 1 / 04  
DATE: \_\_\_\_\_  
DATE: \_\_\_\_\_

REFERENCED BY: TCB DATE: \_\_\_\_\_  
GDB DATE: 1 / 1 / 06  
DATE: \_\_\_\_\_

RECORDED IN PERPETUATION RECORDS BOOK: \_\_\_\_\_  
BY: \_\_\_\_\_ DATE: \_\_\_\_\_



5/59

FS 5-F

QUICKSILVER  
CINDER

#192 1/4 COR. SEC. 7 T4S R4E  
 EX. #5 SPC FLUSH SOREY CROSSROAD  
 0.3' NORTH OF T-POST (SET W.T. SIGN)  
 2' EAST OF N-S ONE 25.2' SOUTH  
 OF OLD E-W FEN, 31.7' SOUTH OF NEW  
 E-W FEN.

G8 CE

#207 3/4 COR. SEC 8 T4S R4E  
 #5 SPC SET @ W. EDGE OF FIELD  
 8' SOUTH OF OLD E-W FEN / TREE LINE

ASH

5"

NORTH

9.5'

SET W.T. SIGN

WOOD FEN. POST (NEW FEN.)

N 32° W

41.5'

UNMARKED

(V)

KAC  
MKF  
MAX

30"  
CLOUDY  
LT. SNOW

2-3-04

#117

1/4 COR. SEC 5 T4S R4E

EX. #5 SPC 1.5 0.131 + 0.5' IN E-W FEN.  
 1.124', 1.5' WEST OF E-W ONE

U.P.

N 16° W

4.1'

SET W.T. SIGN

(V)

#220

SW 1/4 SEC 5 T4S R4E

#5 SPC SET, 0.8' EAST; 0.8' NORTH OF  
 FEN. COR., FEN TO WEST; SOUTH, WEST EDGE  
 OLD N-S RD BED, 12' WEST OF OLD N-S FEN.

WOOD FEN POST

S 50° W

0.6'

SET W.T. SIGN

S. MAPLE

7"

N 8° E

6.6'

UNMARKED

(V)



**P5** 5-F

QUICKSILVER  
LINDA WER

#192 1/4 COR. SEC. 7 18 T4S R4E

EX. #5 SPC FLUSH SORGS GROSS ROOF  
0.3' NORTH OF T-POST (SET W.T. SIGN)  
2' EAST OF E N-S ONE 25.5' SOUTH  
OF OLD E-W FEN. 31.7' SOUTH OF NEW  
E-W FEN.

**G8**

CE

#207 2 COR. 1/16 SEC 8 T4S R4E

#5 SPC SET @ N. EDGE OF FIELD  
8' SOUTH OF OLD E-W FEN / TREE LINE

ASH.  
5"  
NORTH  
9.5'  
SET W.T. SIGN

WOOD  
FEN. POST (NEW FEN.)  
N 32° W  
41.5'  
UNMARKED

**VH**

KAC  
MRF  
MAK

2-3-04

30°  
CLOUDY  
LT. SNOW

#117

**C25** 1/4 COR. SEC 5 14 S. T4S R4E

EX. #5 SPC 1.5' 0.131' + 0.5' IN E-W FEN.  
LINE, 1.5' WEST OF E-W FEN.

U.P.

N 16° W

4.1'

SET W.T. SIGN

**VH**

#220

SW 1/16 SEC 5. T4S R4E

#5 SPC SET, 0.8' EAST; 0.8' NORTH OF  
FEN. COR., FEN TO WEST; SOUTH, WEST EDGE  
OLD N-S RD BED. 12' WEST OF OLD N-S FEN.

**D-6**

WOOD FEN POST S. MAPLE

S 50° W

0.6'

SET W.T. SIGN

7"

N 8° E

6.6'

UNMARKED

**VH**





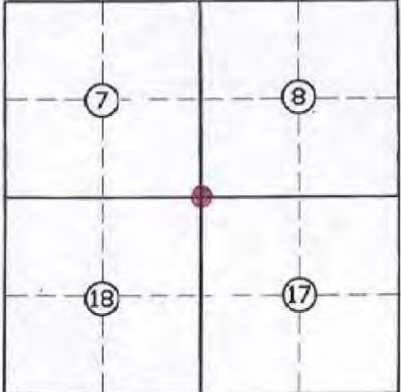
LAND CORNER RECORD  
(RECTANGULAR SURVEYS)

5-1

Harrison County Surveyor's Reference Index Number: 1-5

T 4 S R 4 E 2nd Mer., County Harrison State Indiana

Section Corner common to Sections 7, 8, 17 and 18

EXISTING SURVEYS	
Picture/Sketch	Picture/Sketch
	
No Original Government Survey Evidence Recovered	Evidence of Subsequent Corner Restoration Found
See surveys recorded in Legal Survey Book 3, Page 36, Survey Book 2, Pages 239-243, Survey Book 3, Page 408 and Instrument Number 201004914.	Year of search <u>2016</u> By <u>VHM</u> <u>Recovered steel pin with cap (Grosskoph LS#0269), bent, 0.5' deep in Pleasant Ridge Road. Pin is located 1.5' East of West edge of pavement and 8' East of centerline of overhead power line.</u>
	<p style="text-align: center;">Perpetuation Record</p> Monument and accessories established. Include brief description of area. <u>Set #5 X 0.8' steel pin, 0.6' deep, with mag hub set in concrete plug over monument. Corner accessories established:</u> <u>Fence Corner, East, 19.07' with triangle Harrison County Surveyor's sign, measurement to bottom nail.</u> <u>Telephone Pedestal, N 29° E, 39.0'.</u> <u>Flush Hydrant, N 10° E, 129.16'.</u> <u>Steel Post, West, 6.6' with a rectangular Harrison County Surveyor's sign.</u>
Signature <u>Vit M</u> Date: <u>06/23/2016</u>	Resource Grade N: 1064919.3 E: 201999.1  <u>Heidi K. Kline June 27 2016</u>



HARRISON

COUNTY

COPNER C-6

TOWNSHIP 4 S

RANGE 4 E

EAST 2ND

PRINCIPAL MERIDIAN

6-0

LOCATION	DESCRIPTION OF		DISTANCE FROM CORNER	BEARING FROM CORNER	DATE CHECKED	CHECKED BY	FIELD BOOK	REMARKS
	MONUMENT	REFERENCE						
CW 1/16 Sec. 5	#5 Rebar	14" B. Cherry	4.9'	S 54 W	2006	TOB GDB	5/63	Sign Placed
		12" Poplar	23.5'	S 55 E				



6-C

6-C

HARRISON COUNTY SURVEYOR  
CORNER MONUMENT RECOVERY & REFERENCE RECORD

TWNSHIP: 4-S RANGE: 4-E SECTION: 5 CORNER REF. I.D.: \_\_\_\_\_  
DATE: \_\_\_\_/\_\_\_\_/\_\_\_\_

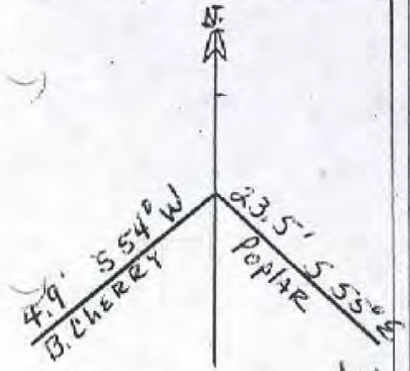
MONUMENT INFORMATION

LOCATION: CW 1/4 Sec 5  
DESCRIPTION: #5 Pin  
ADDITIONAL DISTINGUISHING CHARACTERISTICS: \_\_\_\_\_

SIGN PLACED:  YES DATE: 2/1/04

WITNESS MARKERS

TYPE	SIGN	BLAZE	ADDITION	DESCRIPTION
1. B. CHERRY	(X)	( )	4.9'	S 54° W
2. POPLAR	( )	( )	23.5'	S 55° E
3.	( )	( )		



	2	4	6	8	10	12	14	16	18	20	22	24
1												
2												
3												
4												
5												
6												
7												
8												
9												
10												
11												
12												
13												
14												
15												
16												
17												
18												
19												
20												
21												
22												
23												
24												
25												
26												
27												
28												
29												
30												
31												
32												
33												
34												
35												
36												

RECOVERED BY: JM DATE: 2/1/04  
 DATE: \_\_\_\_/\_\_\_\_/\_\_\_\_  
 DATE: \_\_\_\_/\_\_\_\_/\_\_\_\_

REFERENCED BY: TJB DATE: 1/106  
GDB DATE: \_\_\_\_/\_\_\_\_/\_\_\_\_  
 DATE: \_\_\_\_/\_\_\_\_/\_\_\_\_


RECORDED IN PERPETUATION RECORDS BOOK:  
 BY: \_\_\_\_\_ DATE: \_\_\_\_/\_\_\_\_/\_\_\_\_



35°  
PT. SWIRLY

2-4-04

PAK-  
MKF  
MAK



QUICKSILVER  
LINDA LAR

C-6

C-1/16 SEC. S T4S R4E

#203

SET 1/2 S SEC FLUSH SW CULT. HUMP TO SOUTH  
14.5' SOUTH OF EX 1/2 S ROAD W. PINE PLANTING  
TO SW.

C-C

B. CHERRY  
14'  
554°W  
4.9'

POPULAR  
12"  
555°E  
23.5'

SET 1/2 S 1/2 S 1/2 S

UNMARKED

(14)



HARRISON

TY

6-D

CORNER D-6

TOWNSHIP 4 S

RANGE 4 E EAST

2ND

PRINCIPAL MERIDIAN

LOCATION	DESCRIPTION OF		DISTANCE FROM CORNER	BEARING FROM CORNER	DATE CHECKED	CHECKED BY	FIELD BOOK	REMARKS
	MONUMENT	REFERENCE						
SW 1/16 Sec. 5	# 5 Rebar	Wood Fence Post	0.6'	S 50 W	2006	TOB GDB	5/62	Sign Placed
		7" Maple	6.6'	N 8 E				



G-D

5/62

HARRISON COUNTY SURVEYOR  
CORNER MONUMENT RECOVERY & REFERENCE RECORD

TWNSHIP: 4S RANGE: 4E SECTION: 5

CORNER REF. I.D.: D-6  
DATE: 2/1/04

MONUMENT INFORMATION

LOCATION: SW 1/4 SEC 5

DESCRIPTION: #5 PIN

ADDITIONAL DISTINGUISHING CHARACTERISTICS:

SIGN PLACED:  YES DATE: 2/1/04

WITNESS MARKERS

TYPE	SIGN	BLAZE	ADDITION DESCRIPTION
WOOD FENCE	(X)	( )	0.6' - 5 50° W
2" S. MAPLE	( )	( )	6.6' N 80° E
	( )	( )	



	2	4	6	8	10	12	14	16	18	20	22	24
1												
2												
3												
4												
5												
6												
7												
8												
9												
10												
11												
12												
13												
14												
15												
16												
17												
18												
19												
20												
21												
22												
23												
24												
25												
26												
27												
28												
29												
30												
31												
32												
33												
34												
35												
36												

RECOVERED BY: VM

DATE: 2/1/04  
DATE: / /  
DATE: / /

REFERENCED BY: TOB  
GAB

DATE: / / 06  
DATE: / /  
DATE: / /

RECORDED IN PERPETUATION RECORDS BOOK:

BY: \_\_\_\_\_ DATE: / /



5/59

F5

QUICKSILVER  
LINDAVER

#192 1/4 COR. SEC. 7 18 T4S R4E

EX. #5 SPEC FURSH SOGGY GROSSKOPF  
0.3' NORTH OF T-POST (SET W/IT. SIGN)  
2' EAST OF N-S ONE 25' SOUTH  
OF OLD E-W FEN, 31.2' SOUTH OF N-S  
E-W FEN. V14

5/10 68

CE

#207 2 COR 1/16 SEC 8 T4S R4E  
#5 SPEC SET @ N-EDGE OF FIELD  
9' SOUTH OF OLD E-W FEN / TREE LINE

ASH  
5"  
NORTH  
9.5'  
SET W/IT. SIGN

WOOD FEN. POST (W/IN FEN)  
N 32° W  
41.5'  
UNMARKED

V14

RAC  
WAF  
MAK

5/61

2-3-04

30°  
CLOUDY  
LT. SNOW

#117  
C5

1/4 COR. SEC 5 18 T4S R4E  
EX. #5 SPEC LS 0.31 TO 0.5' IN F-W FEN.  
LINE, 11.5' WEST OF E-W FEN

U.P.  
N 16° W  
4.1'  
SET W/IT. SIGN

#220 5/10  
G-D  
SW 1/16 SEC 5. T4S R4E

#5 SPEC SET, FURSH, EAST OF 0.8' NORTH OF  
FEN. COR., FEN TO WEST; SOUTH, WEST EDGE  
OLD N-S RD. BED, 12' WEST OF OLD N-S FEN.

WOOD FEN POST S. MAPLE  
S 50° W 7"  
0.6' N 8° E  
SET W/IT. SIGN 6.6'  
UNMARKED

V14

D-6

V14



HARRISON

CC

TY

G-E

COPNER E-6

TOWNSHIP 4 S

RANGE 4

EAST

2ND

PRINCIPAL MERIDIAN

LOCATION	DESCRIPTION OF		DISTANCE FROM CORNER	BEARING FROM CORNER	DATE CHECKED	CHECKED BY	FIELD BOOK	REMARKS
	MONUMENT	REFERENCE						
W 1/16 Sec. 8&5	#5 Rebar	Fence Post	12.0'	N 26 W	2006	TOB GDB	5/58	Sign Placed
		Black Oak	5.6'	N 15 E				



G-E

5/19/08

HARRISON COUNTY SURVEYOR  
CORNER MONUMENT RECOVERY & REFERENCE RECORD

TWNSHIP: 4S RANGE: 4E SECTION: \_\_\_\_\_

CORNER REF. LD.: E-6  
DATE: 21 / 104

MONUMENT INFORMATION

LOCATION: W/16 CORNER SEC 5 & 8

DESCRIPTION: #5 REBAR

ADDITIONAL DISTINGUISHING CHARACTERISTICS: \_\_\_\_\_

SIGN PLACED:  YES DATE: 21 / 104

WITNESS MARKERS

TYPE	SIGN	BLAZE	ADDITION DESCRIPTION
1. FENCE Post	(X)	( )	12.0' N 26° W
2. B. OAK 15"	( )	( )	5.6' N 15° E
3.	( )	( )	



1	2	3	4	5	6	7	8	9	10	11	12	13	14	15	16	17	18	19	20	21	22	23	24
25	26	27	28	29	30	31	32	33	34	35	36	37	38	39	40	41	42	43	44	45	46	47	48

RECOVERED BY: \_\_\_\_\_

UM

DATE: 21 / 104

DATE: / /

DATE: / /

REFERENCED BY: \_\_\_\_\_

TJB  
CJB

DATE: / / 06

DATE: / /

DATE: / /

RECORDED IN PERPETUATION RECORDS BOOK:

BY: \_\_\_\_\_

DATE: / /



QUICKSILVER  
LINDAUER

5/57

#195

SEC. COR. SEC. 5, T. 8, R. 4E  
E-5



SET #8 REBAR W/ 2 1/2" ALUM. CAP STAMPED  
AS DIRECTED, 11' SOUTH OF E-W FSN.  
IN OLD E-W RD. BED

U.P.

N3'E

99.15'

SET-IT-SIGN

FF 5

(Handwritten mark)

RAG  
MILE  
MARK

G-E

2-3-04

30°  
COUNTY

5/58

#202 W 1/4 SEC. 5, T. 8, R. 4E

#5 SPEC SET FLUSH, 6.3' EAST OF N-S FSN,  
3' NORTH OF WEST OF E-W, N-S OLD RD. BED

W. FSN. POST

N 26° W

12.0'

SET-IT-SIGN

B. OAK

15°

N 15° E

5.6'

UNMARKED

(Handwritten mark)

#206 E 1/4 SEC. 6, T. 8, R. 4E

#5 SPEC SET FLUSH, 25' EAST OF FSN TO  
NORTH, 6' NORTH OF FSN. TO WEST, 6' SOUTH  
OF FSN. TO EAST 4' WEST OF FSN. TO SOUTH  
5 1/2' NORTH OF OLD RD. BED TO EAST

S. MAPLE

18"

N 44° E

32.7'

SET-IT-SIGN

B. CHERRY

15"

N 32° W

3.0'

UNMARKED

FF E

(Handwritten mark)

5/56



HARRISON

COUNTY

CORNER 7-0

TOWNSHIP 4

RANGE 4

EAST

2ND

PRINCIPAL MERIDIAN

4-0

LOCATION	DESCRIPTION OF		DISTANCE FROM CORNER	BEARING FROM CORNER	DATE CHECKED	CHECKED BY	FIELD BOOK	REMARKS
	MONUMENT	REFERENCE						
N.E. COR. S.W. 1/4 SECTION 20	STONE	FENCE CORNER	12.65	EAST	4-12-95	T.B.	#4 Pg69	SIGN PLACED
		0.80 Ø OAK	27.73	N30-06W				SIGN PLACED
		TELEPHONE POST	36.55	N7-14W				SIGN PLACED



7-0

70

Telephone post, nail 4'-5"±  
on east side + 1.8' up,  
has a witness sign



Tree line

Date  
4-12-95

Tree + fence  
cor. have a  
witness sign

0.80' Oak, nail on \* +  
east side + 1.1' up \*  
\* \* \* \* \*

N7-14W 36.55

Fence cor., nail on  
stone north side + 1.0' up,

old Road bed.

STONE north side + 1.0' up,  
X \* \* \* \* \*

N30-06W 27.73

EAST 12.65

Party Chief T. Brown  
Head Chain M. Woodard  
Rear Chain K. Stokes.

Stone is 0.80' x 0.30' +  
X flush. Stone is rounded  
\* at top, Stone marked  
\* with a #4 Rebar on west  
\* side flush  
\*

NE cor. SW 1/4 Sec 20  
T4S R4E



CORNER 7-W

TOWNSHIP 4

RANGE 4 EAST

2ND PRINCIPAL MERIDIAN

*7-W*

LOCATION	DESCRIPTION OF		DISTANCE FROM CORNER	BEARING FROM CORNER	DATE CHECKED	CHECKED BY	FIELD BOOK	REMARKS
	MONUMENT	REFERENCE						
SE Corner NW $\frac{1}{4}$ Sec 32	Survey Sign w/ Rod	Elec. Pole	30'	N0-E95	1-11-06	TOB	5/01	Sign Placed
		4" Cherry	7'	N0-W6	"	"		Sign Placed
		20" Hickory	7'	S0_W60	"	"		



7-W

5/101

HARRISON COUNTY SURVEYOR  
CORNER MONUMENT RECOVERY & REFERENCE RECORD

TWNESHIP: 4 RANGE: 4 SECTION: 32

CORNER REF. ID.: 7-W  
DATE: 1/11/06

MONUMENT INFORMATION

LOCATION: SE CORNER NW 1/4 SEC. 32

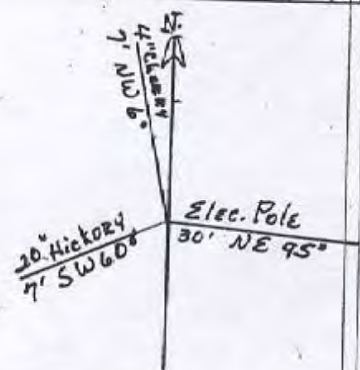
DESCRIPTION: SURVEY SIGN w/Red

ADDITIONAL DISTINGUISHING CHARACTERISTICS: \_\_\_\_\_

SIGN PLACED: ( ) YES DATE: 1/1/06

WITNESS MARKERS

TYPE	SIGN	BLAZE	ADDITION DESCRIPTION
1. Electric Pole	(X)	( )	30' NE 45° Sign Placed
2. 4" CHERRY	(X)	( )	7' NW 6°
3. 20" Hickory	( )	( )	7' SW 60°



1	2	3	4	5	6	7	8	9	10	11	12	13	14	15	16	17	18	19	20	21	22	23	24	
A																								
B																								
C																								
D																								
E																								
F																								
G																								
H																								
I																								
J																								
K																								
L																								
M																								
N																								
O																								
P																								
Q																								
R																								
S																								
T																								
U																								
V																								
W																								
X																								
Y																								

RECOVERED BY: \_\_\_\_\_  
DATE: / /

REFERENCED BY: TOB  
DATE: 1/11/06

RECORDED IN PERPETUATION RECORDS BOOK:  
BY: TOB

DATE: / /  
DATE: / /  
DATE: / /  
DATE: 1/11/06  
DATE: / /  
DATE: / /  
DATE: 1/22/08



CORNER RECORD

HARRISON COUNTY

7-Y

TOWNSHIP 4 SOUTH RANGE 4 EAST 2 ND PRINCIPAL MERIDIAN

CORNER 7-Y

LOCATION	DESCRIPTION OF		DISTANCE FROM CORNER	BEARING FROM CORNER	DATE CHECKED	CHECKED BY	FIELD BOOK	REMARKS
	MONUMENT	REFERENCE						
S.E. Corn.of S.W. 1/4 Sec.32	Stone	8" Maple	4.10	N 38-20-0E	3-9-82	M.B.	#1 Pg71	Sign Placed
		6" Maple	17.85	S31-48-0E	3-9-82	M.B.		Sign Placed
		7" Maple	22.23	S86-53-0W	3-9-82	M.B.		Sign Placed



Date 3-9-82

S.E. CORNER OF S.W. 1/4

SECTION 32, T.4S, R.4E

Party Chief M. Brown

Head Chain G. Spears

Rear Chain T. Brown

7" maple nail 1.50' up South Side

8" maple nail 1.0' up South Side

22.23  
 586°-53'-0" W

4.10  
 N 38°-20'-0" E

M-Y

Stone is 4" x 9" x 10" Stone

16.97 Stone

out of ground +

marked with #3 Bar

17.85  
 531°-42'-0" E

6" maple nail 2.0' up east side

ALL Trees have a witness sign, a red ring, & a blaze with a nail in middle



HARRISON

COUNTY

CORNER G-8

TOWNSHIP 4 S

RANGE 4 E EAST

2ND

PRINCIPAL MERIDIAN

8-G

LOCATION	DESCRIPTION OF		DISTANCE FROM CORNER	BEARING FROM CORNER	DATE CHECKED	CHECKED BY	FIELD BOOK	REMARKS
	MONUMENT	REFERENCE						
C E 1/16 Sec 8	#5 Rebar	5" Ash	9.5'	North	2006	TOB GDB	5/60	Sign Placed
		Wood Fence Post	41.5'	N 32 W				



5/59

P5

QUICKSIVER  
LINDAVER

M192 1/4 COR. SEC. 7 T8 T4S R4E

EX. #5 SPC FLUSH SIZES GROSSKOPF  
0.3' NORTH OF T-POST (SET W/IT. SIGN)  
2' EAST OF E N-S ONE 25.5' SOUTH  
OF OLD E W FEN. 31.2' SOUTH OF NEW  
E W FEN. V12

5/68

CE

M207 2 COR. 1/6 SEC 8 T4S R4E

#5 SPC SET @ N. EDGE OF FIELD  
9' SOUTH OF OLD E W FEN / TREE LINE

ASH  
WOOD FEN. POST (NEW FEN.)

N 32° W

41.5'

UNMARKED

8-6

SET W/IT. SIGN

V12

KAC  
MAK  
MAK

5/61

2-3-0A

M117

C5

1/4 COR. SET SIG T 4S R4E  
EX. #5 SPC LS 0.31 + 0.5' IN E-W FEN.  
LINE, 1.5' WEST OF E W FEN.

U.P.

N 16° W

4.1'

SET W/IT. SIGN

M220

5/62  
SW 1/6 SEC 5 T4S R4E

#5 SPC SET FLUSH C.O. EAST OF 0.8' NORTH OF  
FEN. COR. FEN TO WEST SOUTH, WEST EDGE  
OLD N-S RD BED. 12' WEST OF OLD P-S FEN.

WOOD FEN POST

S 50° W

0.6'

SET W/IT. SIGN

S. MAPLE

7"

N 8° E

6.6'

UNMARKED

V12

30°  
CLOUDY  
LT. SNOW

V12

D-6



8-G

5/60

HARRISON COUNTY SURVEYOR  
CORNER MONUMENT RECOVERY & REFERENCE RECORD

TWNSHIP: 4S RANGE: 4E SECTION: \_\_\_\_\_

CORNER REF. ID.: G-8  
DATE: 2/1/04

MONUMENT INFORMATION

LOCATION: CENTER EAST 1/4 CORNER SEC. 8

DESCRIPTION: #5 Pin

ADDITIONAL DISTINGUISHING CHARACTERISTICS: 9' South of Old  
E-W FENCE/TREE LINE

SIGN PLACED:  YES DATE: 1/1

WITNESS MARKERS

TYPE	SIGN	BLAZE	ADDITION DESCRIPTION
1.5" Ash	(X)	( )	9.5' N
2. Wood Fence Post	( )	( )	41.5' N32°W
3.	( )	( )	



1	2	3	4	5	6	7	8	9	10	11	12	13	14	15	16	17	18	19	20	21	22	23	24
25	26	27	28	29	30	31	32	33	34	35	36	37	38	39	40	41	42	43	44	45	46	47	48

RECOVERED BY: DM

DATE: 2/1/04  
DATE: / /  
DATE: / /

REFERENCED BY: TDB  
EAB

DATE: / / 106  
DATE: / /  
DATE: / /

RECORDED IN PERPETUATION RECORDS BOOK:  
BY: \_\_\_\_\_

DATE: / /



HARRISON

COUNTY

COPNER 9-C

TOWNSHIP 4

RANGE 4

EAST

2ND

PRINCIPAL MERIDIAN

9-C

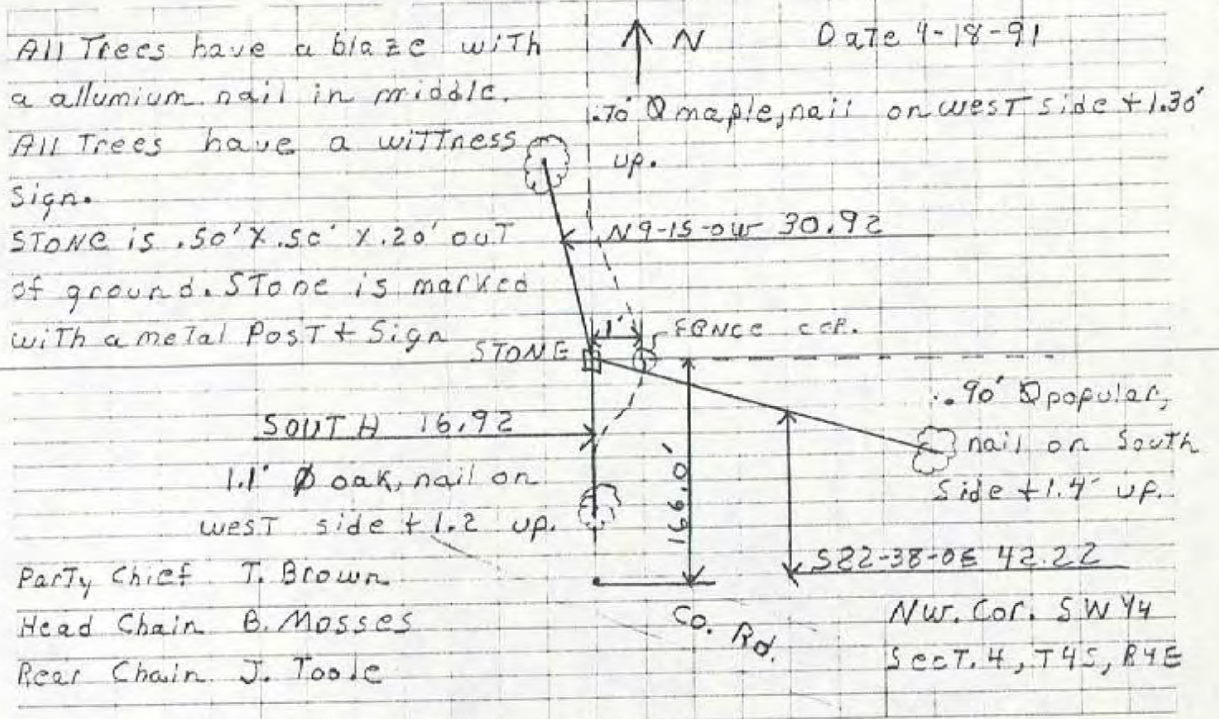
LOCATION	DESCRIPTION OF		DISTANCE FROM CORNER	BEARING FROM CORNER	DATE CHECKED	CHECKED BY	FIELD BOOK	REMARKS
	MONUMENT	REFERENCE						
N.W. Cor. S.W. 1/4 Sec. 4	Stone marked with metal post & sign	.70 Maple	30.92	N9-15-oW	4-18-91	T.B.	#4 pg.23	Sign Placed
		.90' Popular	42.22	S82-38-oE	4-18-91	T.B.		Sign Placed
		1.1' Oak	16.92	South	4-18-91	T.B.		Sign Placed



# 9-C

9C

DIETZGEN NO. 3853



All Trees have a blaze with  
 a aluminum nail in middle.  
 All Trees have a witness  
 Sign.  
 STONE is .50' x .50' x .20' out  
 of ground. Stone is marked  
 with a metal Post + Sign

↑ N Date 4-18-91  
 1.2' Ø maple, nail on west side + 1.30'  
 up.

N 9-15-0W 30.92

SOUTH 16.92

1.1' Ø oak, nail on  
 west side + 1.2 up.

1.90' Ø poplar,  
 nail on south  
 side + 1.4' up.

S 82-38-0E 42.22

Co. Rd.

NW. Cor. SW 1/4  
 Sect. 4, T45, R4E

Party Chief T. Brown  
 Head Chain B. Mosses  
 Rear Chain J. Toole



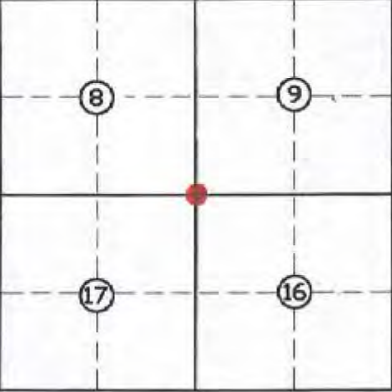


9-I

Harrison County Surveyor's Reference Index Number: 1-9

T 4 S R 4 E 2nd Mer., County Harrison State Indiana

Section Corner common to Sections 8, 9, 16 and 17

EXISTING SURVEYS	
Picture/Sketch	Picture/Sketch
	
No Original Government Survey Evidence Recovered	Evidence of Subsequent Corner Restoration Found
N/A	Year of search 2017 By VHM Recovered mag nail (by others) at "T" intersection of Fogel Road and Webster Road, with rail road spike, 0.3' deep.
	<p><b>Perpetuation Record</b></p> <p>Monument and accessories established. Include brief description of area. <u>Set a mag nail in concrete plug over monument. The corner position is supported by very old and prominent cultural features in the vicinity and by measurements to adjacent corners. Corner accessories established:</u></p> <p>Utility Pole with transformer, N 45° E, 40.63', double headed nail + 1.5' on Southwest side (by others).</p> <p>Utility Pole with USD, S 37° E, 50.6', double headed nail + 0.6' on Northwest side (by others).</p> <p>Stop Sign with Harrison County Surveyor's sign, S 28° W, 43.90'.</p> <p>East end of 12" CMP, N 7° W, 20.23' to 45 cal. hole in East end.</p>
Signature <u>Vinh H. M</u>	Resource Grade N: 1064802 E: 207273
Date: <u>07/28/2017</u>	<u>Donald H. Pennington</u> Surveyor 8-8-17



LOCATION	DESCRIPTION OF		DISTANCE FROM CORNER	BEARING FROM CORNER	DATE CHECKED	CHECKED BY	FIELD BOOK	REMARKS
	MONUMENT	REFERENCE						
N W Corner Section 21 Webster Twms.	P K Nail Flush w/pvmt	Line Fence Post	23.55'	0 N	10-21-03	TOB	Bk #4 Pg. 78	All marking have signs
		15" Wild Cherry	21.6'	192 35'W	10-21-03	TOB	"	
		8" Oak	19.10'	164 29'E	10-21-03	TOB	"	







9-M

# HARRISON COUNTY SURVEYOR CORNER MONUMENT RECOVERY & REFERENCE RECORD

TWNSHP: 4S RANGE: 4E SECTION: 21

CORNER REF. I.D.: 9M  
DATE: 10/21/03

## MONUMENT INFORMATION

LOCATION: NW CORNER NW 1/4 Center Rd.

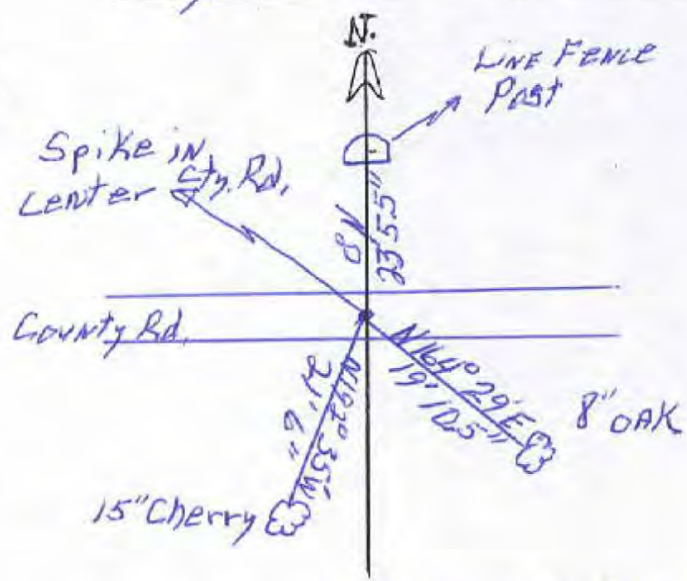
DESCRIPTION: Spike in center of County Rd - Ten Dollar Road, Webster Twp.

ADDITIONAL DISTINGUISHING CHARACTERISTICS: Good Timber - Fair Farm Land

SIGN PLACED:  YES DATE: 10/21/03

## WITNESS MARKERS

	TYPE	SIGN	BLAZE	ADDITION DESCRIPTION
1.	Sign	(✓)	( )	Fence Post
2.	Sign	(✓)	( )	8" OAK
3.	Sign	(✓)	( )	15" Cherry



	2	3	4	5	6	7	8	9	10	12	14	16	18	20	22	24
A	1	2	3	4	5	6	7	8	9	10	11	12	13	14	15	16
B	1	2	3	4	5	6	7	8	9	10	11	12	13	14	15	16
C	1	2	3	4	5	6	7	8	9	10	11	12	13	14	15	16
D	1	2	3	4	5	6	7	8	9	10	11	12	13	14	15	16
E	1	2	3	4	5	6	7	8	9	10	11	12	13	14	15	16
F	1	2	3	4	5	6	7	8	9	10	11	12	13	14	15	16
G	1	2	3	4	5	6	7	8	9	10	11	12	13	14	15	16
H	1	2	3	4	5	6	7	8	9	10	11	12	13	14	15	16
I	1	2	3	4	5	6	7	8	9	10	11	12	13	14	15	16
J	1	2	3	4	5	6	7	8	9	10	11	12	13	14	15	16
K	1	2	3	4	5	6	7	8	9	10	11	12	13	14	15	16
L	1	2	3	4	5	6	7	8	9	10	11	12	13	14	15	16
M	1	2	3	4	5	6	7	8	9	10	11	12	13	14	15	16
N	1	2	3	4	5	6	7	8	9	10	11	12	13	14	15	16
O	1	2	3	4	5	6	7	8	9	10	11	12	13	14	15	16
P	1	2	3	4	5	6	7	8	9	10	11	12	13	14	15	16
Q	1	2	3	4	5	6	7	8	9	10	11	12	13	14	15	16
R	1	2	3	4	5	6	7	8	9	10	11	12	13	14	15	16
S	1	2	3	4	5	6	7	8	9	10	11	12	13	14	15	16
T	1	2	3	4	5	6	7	8	9	10	11	12	13	14	15	16
U	1	2	3	4	5	6	7	8	9	10	11	12	13	14	15	16
V	1	2	3	4	5	6	7	8	9	10	11	12	13	14	15	16
W	1	2	3	4	5	6	7	8	9	10	11	12	13	14	15	16
X	1	2	3	4	5	6	7	8	9	10	11	12	13	14	15	16
Y	1	2	3	4	5	6	7	8	9	10	11	12	13	14	15	16

RECOVERED BY: Thomas O. Bube  
Joe Bube

DATE: 10/21/03  
DATE:       
DATE:     

REFERENCED BY: Thomas O. Bube  
Joe Bube

DATE: 10/21/03  
DATE:       
DATE:     

RECORDED IN PERPETUATION RECORDS BOOK:  
BY: [Signature]

DATE: 11/21/03



HARRISON

COUNTY

CORNER 9N 13N TOWNSHIP Webster 4 RANGE 4 EAST 2ND PRINCIPAL MERIDIAN

LOCATION	DESCRIPTION OF		DISTANCE FROM CORNER	BEARING FROM CORNER	DATE CHECKED	CHECKED BY	FIELD BOOK	REMARKS
	MONUMENT	REFERENCE						
SW Corner NW $\frac{1}{4}$ NW $\frac{1}{4}$ Section 21	Stone 10"x6" 8" out of ground w/ cross on top	10" Cherry	6'	N0 W90	1-19-06	TOB	5/02	Placed Post
		6" Oak	12'	N0 E36	1-19-06	"		Placed Sign



9-N

HARRISON COUNTY SURVEYOR 5/102  
CORNER MONUMENT RECOVERY & REFERENCE RECORD

TWNSHIP: 4 RANGE: 4 SECTION: 21

CORNER REF. ID: 9-N  
DATE: 1/19/06

MONUMENT INFORMATION

LOCATION: SW CORNER NW 1/4 - NW 1/4 SEC 21

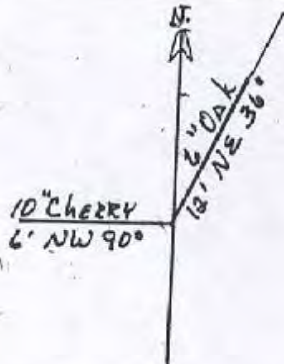
DESCRIPTION: Stone 10x6 8" out of ground  
w/ CROSS ON TOP

ADDITIONAL DISTINGUISHING CHARACTERISTICS:

SIGN PLACED: ( ) YES DATE: / /

WITNESS MARKERS

TYPE	SIGN	BLAZE	ADDITION DESCRIPTION
1. 10" CHERRY	( )	( )	6' NW 90° Sign Placed
2. 6" Oak	( )	( )	12' NE 36° Sign Placed
3.	( )	( )	



	1	2	3	4	5	6	7	8	9	10	11	12	13	14	15	16	17	18	19	20	21	22	23	24
A																								
B																								
C																								
D																								
E																								
F																								
G																								
H																								
I																								
J																								
K																								
L																								
M																								
N																								
O																								
P																								
Q																								
R																								
S																								
T																								
U																								
V																								
W																								
X																								
Y																								

RECOVERED BY: \_\_\_\_\_ DATE: / /  
DATE: / /  
DATE: / /

REFERENCED BY: TOB DATE: 1/19/06  
DATE: / /  
DATE: / /

RECORDED IN PERPETUATION RECORDS BOOK:  
BY: TOB DATE: 1/22/08



CURTIS

HARRISON

COUNTY

CORNER 9-Y 9-Y TOWNSHIP 4 SOUTH RANGE 4 EAST 2 ND PRINCIPAL MERIDIAN

LOCATION	DESCRIPTION OF		DISTANCE FROM CORNER	BEARING FROM CORNER	DATE CHECKED	CHECKED BY	FIELD BOOK	REMARKS
	MONUMENT	REFERENCE						
S.E. Corner S.E. 1/4 Sec. 32	Stone	Double Maple 8" Hickory Electric Pole	25.50 38.44 26.00	N84-50 S49-10E West	3-8-82 3-8-82 3-8-82	M.B. M.B. M.B.	#1 Pg.	69 Sign Placed Sign Placed Sign Placed

*Original Book 1 Page 69  
9Y  
Calls out of  
See 32  
This page has been  
changed  
Bottom Page  
Calls out 30*



9-y

9-y

DIETZGEN NO. 345-3

47

3-8-82

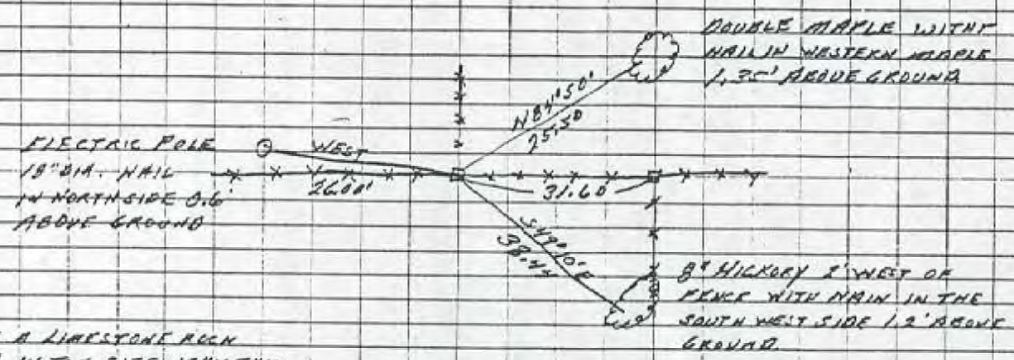
A N

R.C. MAX BROWN  
H.C. GREG SPARKS  
R.C. TED BROWN

SE COR. SE 1/4 OF SEC # 20

T45 R4E

P21



STONE IS A LIMESTONE RUN  
WITH "T" IN TOP SIDE 12" X 7" X  
5" ABOVE GROUND. STONE IS  
ON WEST SIDE OF FENCE COR.



CORNER RECORD

PAGE \_\_\_\_\_

11-E

HARRISON COUNTY

CORNER 11-E TOWNSHIP 4 SOUTH RANGE 4 EAST 2 ND PRINCIPAL MERIDIAN

LOCATION	DESCRIPTION OF		DISTANCE FROM CORNER	BEARING FROM CORNER	DATE CHECKED	CHECKED BY	FIELD BOOK	REMARKS
	MONUMENT	REFERENCE						
N.W. Corner N.E. $\frac{1}{4}$ Section 9	Stone	#6 Re-Bar Fence Line	16.60	East	8-25-81	M.B.	#1965D	Sign Placed
		18" Oak	19.50	S 10W.	8-25-81	M.B.		Sign Placed
		County Road	64.10'	South	8-25-81	M.B.		

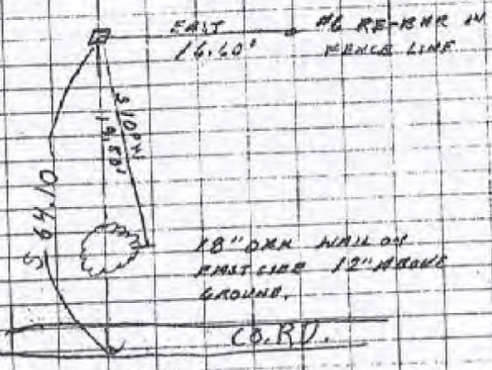


11-E

E-11

X MAY BROWN	B-25-01	LN	N.W. COR. N.E. 1/4 SEC 9 T 45
- G. SPEARS			R. H. WEBSTER, TWP.
TED BROWN			

CORNER STAKE IS A LIMESTONE  
 ROCK 4" X 3" STANDING 12"  
 ABOVE GROUND NO. 2 IN TOP  
 2' SOUTH OF A FENCE CORNER  
 WITH WIRE RUNNING E, W, N



18" DIA. NAIL ON  
 EAST LINE 12" ABOVE  
 GROUND.

C.O.R.V.

DIETZEN NO. 385-3



11-G

HARRISON COUNTY

RANGE 4 EAST 2 ND PRINCIPAL MERIDIAN

TOWNSHIP 4 SOUTH

CORNER 11-G

LOCATION	DESCRIPTION OF MONUMENT		DISTANCE FROM CORNER	BEARING FROM CORNER	DATE CHECKED	CHECKED BY	FIELD BOOK	REMARKS
	MONUMENT	REFERENCE						
Center/Section 9	Stone	1" Sass.	15.11	N69-33-30W	5-19-86	B.C.	#3 Pg. 39	Sign Placed
		1' Sass.	14.87	N-27-55-30	5-19-86	B.C.		Sign Placed
		.50* White Oak	8.17	N66-07-10E	5-19-86	B.C.		Sign Placed



11-G

41 5-19-86  
PAGE 39  
11-G

1.00 Dia 5/8  
Blaze with nail  
on N side  
2.85 from ground

1.00 Dia 5/8  
Blaze with  
nail on N  
W side  
1.50 from  
ground

1.00 Dia  
White Oak  
with blaze  
on North  
side  
Nail on base  
2.70 from  
ground

Center Section 9 1/4  
Stone

T-4-S  
R-4-E

Party Chief - Bradley Cain  
Head Chairman Darbie Skaggs  
Rear Chairman Paul L. Primrose

Job #  
87-2022



11-N

CORNER 11-N TOWNSHIP 4

RANGE 4 EAST 2ND PRINCIPAL MERIDIAN

LOCATION	DESCRIPTION OF		DISTANCE FROM CORNER	BEARING FROM CORNER	DATE CHECKED	CHECKED BY	FIELD BOOK	REMARKS
	MONUMENT	REFERENCE						
SE Corner NE 1/4 - NW 1/4 Sec 21	Stone w/Sign	18" Cedar	27'	North	1-19-06	TOB	5/93	
		7" Cedar	11'	N0-E95	"	"		
		9" Cedar	13'3"	S0-E40	"	"		



11-N

HARRISON COUNTY SURVEYOR 5/93  
CORNER MONUMENT RECOVERY & REFERENCE RECORD

TWNSHIP: 4 RANGE: 4 SECTION: 21

CORNER REF. LD.: 11-N  
DATE: 1/19/06

MONUMENT INFORMATION

LOCATION: SE CORN. NE 1/4 - NW 1/4 Sec 21

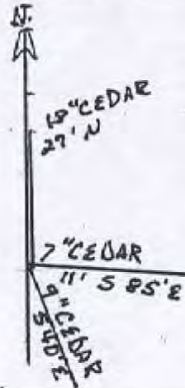
DESCRIPTION: Stone w/ Sign

ADDITIONAL DISTINGUISHING CHARACTERISTICS:

SIGN PLACED: ( ) YES DATE: / /

WITNESS MARKERS

TYPE	SIGN	BLAZE	ADDITION DESCRIPTION
1. 18" CEDAR	( )	( )	27' North
2. 7" CEDAR	( )	( )	11' SE 85°
3. 9" CEDAR	( )	( )	13' 3" SE 40°



1	2	3	4	5	6	7	8	9	10	11	12	13	14	15	16	17	18	19	20	21	22	23	24	
A																								
B																								
C																								
D																								
E																								
F																								
G																								
H																								
I																								
J																								
K																								
L																								
M																								
N																								
O																								
P																								
Q																								
R																								
S																								
T																								
U																								
V																								
W																								
X																								
Y																								
Z																								

RECOVERED BY: \_\_\_\_\_ DATE: / /  
DATE: / /  
DATE: / /

REFERENCED BY: TOB DATE: 1/19/06  
DATE: / /  
DATE: / /

CORDED IN PERPETUATION RECORDS BOOK: TOB DATE: 1/22/08



HARRISON

COUNTY

COPNER 11-S

TOWNSHIP 4

RANGE 4 EAST 2ND

PRINCIPAL MERIDIAN

11-S

LOCATION	DESCRIPTION OF		DISTANCE FROM CORNER	BEARING FROM CORNER	DATE CHECKED	CHECKED BY	FIELD BOOK	REMARKS
	MONUMENT	REFERENCE						
N.W. COR. S.E. 1/4 SEC. 28	STONEIS OUT OF GROUND		#4 REBAR					
		3.2' OAK	S46-11-OW	33.70	12-28-94	T.B.	#4 Pg60	SIGN PLACED
		3.4' Ø GUM	S57-42-OW	23.10		T.B.		SIGN PLACED
		0.50' Ø maple	WEST	18.6'		T.B.		SIGN PLACED







LAND CORNER RECORD  
(RECTANGULAR SURVEYS)

Harrison County Surveyor's Reference Index Number: 11-U

T 4 S R 4 E 2nd Mer., County Harrison State Indiana

Section Corner common to Sections 33 and 28

EXISTING SURVEYS	
Picture/Sketch	Picture/Sketch
<p>No Original Government Survey Evidence Recovered</p>	<p>Evidence of Subsequent Corner Restoration Found</p> <p>Year of search <u>2018</u> By <u>WPM</u></p> <hr/> <hr/> <hr/>
<div style="border: 1px solid black; width: 150px; height: 100px; margin: 0 auto; text-align: center; padding: 5px;"> <p>NW Corner NE ¼ Section 33-4-4</p> </div> <p>Signature <i>William J. ...</i></p> <p>Date: <u>10/5/18</u></p>	<p style="text-align: center;">Existing Section Corner Notes References for: NW Corner NE ¼ Section 33-4-4</p> <p>5/8" rebar with aluminum disc 0.3' up Ref. #1 = Sign in North side of 10" poplar Tree 1.8' up S 12-16-29 W, 54.12' Ref. #2 = Sign in North side of 18" poplar Tree 1.8' up S 01-19-14" E, 61.64' Ref. #3 = Sign in 12" Maple Tree 1.7' up S 24-19-14E, 64.06'</p> <p>ISPCS-EZ-U.S.Survey Feet N: 1048811.54 E: 209707.83</p>



12-P

HARRISON

COUNTY

CORNER 12-P TOWNSHIP 4 SOUTH RANGE 4 EAST 2 ND PRINCIPAL MERIDIAN

LOCATION	DESCRIPTION OF		DISTANCE FROM CORNER	BEARING FROM CORNER	DATE CHECKED	CHECKED BY	FIELD BOOK	REMARKS
	MONUMENT	REFERENCE						
S.E. Corner of NW 1/4 OF SE 1/4 Section 21	1" Dia. Pipe	10" Oak	20.11	N77-36-E	6-5-81	T.B.	#1 Pg. 26	Sign Placed
		10" Cedar	4.92	N68-2W	6-5-81	T.B.		Sign Placed
		16" Hickory	33.54	N4-45E	6-5-81	T.B.		Sign Placed



12-P

12-P

DIETZGEN NO. 385.3

Date 6-5-81

Party Chief T. Brown

Head Chain C. Mathes

Rear Chain M. Mosses

All trees have blaze marks. The blazes have a aluminum nail in middle of blaze. The trees have a witness sign + a red ring painted 5.00' ± off ground. The pipe has a metal post + sign.

1.30' Ø Hickory

SE COR., NW 1/4, SE 1/4

9.89

Sec. 21, T4S, R4E

240-10-0

131-09-0

EAST

64-27-0

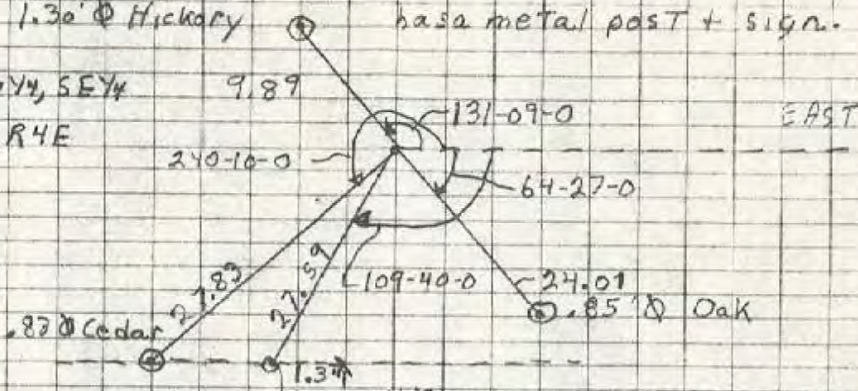
109-40-0

24.01

.87' Ø Cedar

.85' Ø Oak

1" Ø pipe found. is out of ground 2.00'



12-P



HARRISON

COUNTY

12-T

CORNER 12-T

TOWNSHIP 4 SOUTH

RANGE 4 EAST

2 ND PRINCIPAL MERIDIAN

LOCATION	DESCRIPTION OF		DISTANCE FROM CORNER	BEARING FROM CORNER	DATE CHECKED	CHECKED BY	FIELD BOOK	REMARKS
	MONUMENT	REFERENCE						
N.W. Corner S.E $\frac{1}{4}$ S.E $\frac{1}{4}$ Section 28	Stone	26" Maple	77.70	East	2-5-86	T.B.	Pg. 32	Sign Placed
		13" Ash	40.40	S80-55-0E	2-5-86	T.B.		Sign Placed
		Power Pole		S11-25-0W	2-5-86	T.B.		Sign Placed



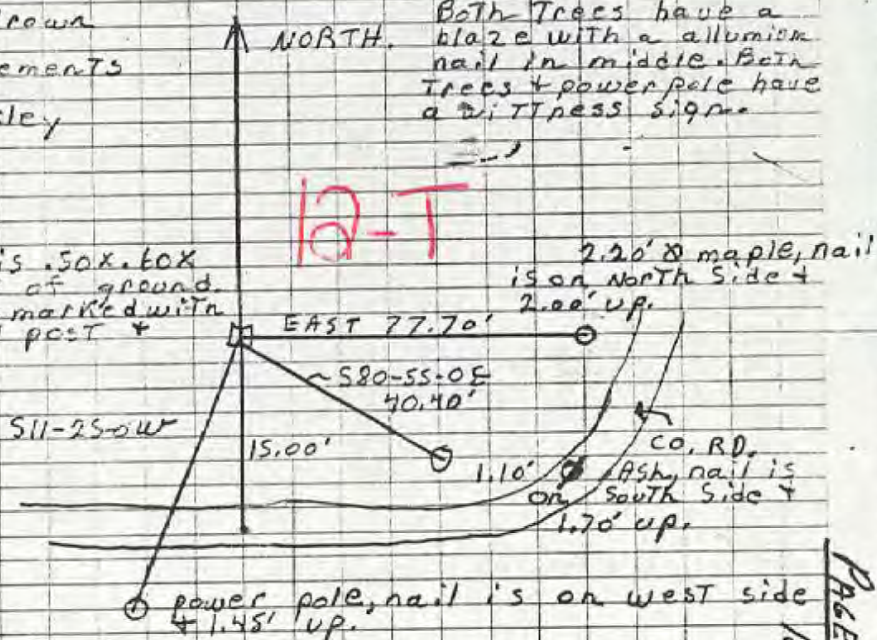
Party Chief T. Brown  
 Head Chain A. Clements  
 Bear Chain M. Riley

Date 2-5-86

Stone is .50x.60x  
 .50 out of ground.  
 Stone is marked with  
 a metal post &  
 sign.

NW. corner  
 SE 1/4, SE 1/4

Section 28, T45  
 R4E



Both Trees have a  
 blaze with a aluminum  
 nail in middle. Both  
 Trees & power pole have  
 a witness sign.





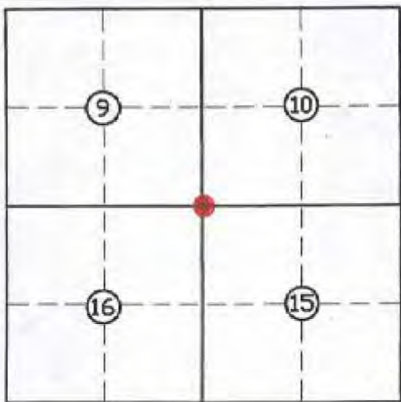
LAND CORNER RECORD  
(RECTANGULAR SURVEYS)

13-I

Harrison County Surveyor's Reference Index Number I-13

T 4 S R 4 E 2nd Mer., County Harrison State Indiana

Section Corner common to Sections 9, 10, 15 and 16

EXISTING SURVEYS	
Picture/Sketch	Picture/Sketch
	
<p>No Original Government Survey Evidence Recovered</p>	<p>Evidence of Subsequent Corner Restoration Found</p>
<p>See survey recorded in Instrument Numbers 20005991, 200604053 and 20160621.</p>	<p>Year of search <u>2017</u> By <u>VHM</u>  <u>Recovered railroad spike, 0.3' deep, in centerline of Fogel Road. Yards Northwest, Northeast and Southeast, cultivation Southwest.</u></p>
	<p style="text-align: center;"><b>Perpetuation Record</b></p> <p>Monument and accessories established. Include brief description of area. Set a mag nail in concrete plug over monument. The corner position is supported by very old and prominent cultural features in the vicinity and by measurements to adjacent corners. Corner accessories established:</p> <p>Utility Pole, South, 18.31' to bottom nail of Harrison County Surveyor's sign.</p> <p>Telephone Pedestal, N 4° E, 18.59'.</p> <p>Satellite Dish Post, N 60° W, 42.43'.</p> <p>N: 1064681.07 E: 212537.89</p>
<p>Signature <u>Vick H.M.</u></p> <p>Date: <u>01/28/2017</u></p>	<p style="text-align: right;"><i>Hobby/Kleinman Surveyor 8-8-17</i></p>



HARRISON

COUNTY

13-0

CORNER 13 0

TOWNSHIP 4

RANGE 4 EAST

2ND

PRINCIPAL MERIDIAN

LOCATION	DESCRIPTION OF		DISTANCE FROM CORNER	BEARING FROM CORNER	DATE CHECKED	CHECKED BY	FIELD BOOK	REMARKS
	MONUMENT	REFERENCE						
SE Corner NE 1/4 Sec 21	Pin PK Nail Center Road	Carsonite Post	14'3"	N	1-19-06	TOB	5/97	
		29" Hickory	28.5'	NO E70	1-19-06	"		



13-0

HARRISON COUNTY SURVEYOR 5/97  
CORNER MONUMENT RECOVERY & REFERENCE RECORD

TWNSHIP: 4 RANGE: 4 SECTION: 21

CORNER REF. ID: 13-0  
DATE: 1/19/06

MONUMENT INFORMATION

LOCATION: SE CORNER NE 1/4 SEC 21

DESCRIPTION: PK Nail CENTER ROAD

ADDITIONAL DISTINGUISHING CHARACTERISTICS:

SIGN PLACED: ( ) YES DATE: / /

WITNESS MARKERS

TYPE	SIGN	BLAZE	ADDITION DESCRIPTION
1. CARSONITE Post	(X)	( )	14' 3" N
2. 29" HICKORY	( )	( )	28.5' NE 70°
3.	( )	( )	



	1	2	3	4	5	6	7	8	9	10	11	12	13	14	15	16	17	18	19	20	21	22	23	24	
1																									
2																									
3																									
4																									
5																									
6																									
7																									
8																									
9																									
10																									
11																									
12																									
13																									
14																									
15																									
16																									
17																									
18																									
19																									
20																									
21																									
22																									
23																									
24																									
25																									
26																									
27																									
28																									
29																									
30																									
31																									
32																									
33																									
34																									
35																									
36																									

RECOVERED BY:

DATE: / /  
DATE: / /  
DATE: / /

REFERENCED BY: TOB

DATE: 1/19/06  
DATE: / /  
DATE: / /

RECORDED IN PERPETUATION RECORDS BOOK:

V: TOB

DATE: 1/23/08



HARRISON

CO. TY

13-P

CORNER 13-P TOWNSHIP 4 RANGE 4 EAST 2ND PRINCIPAL MERIDIAN

LOCATION	DESCRIPTION OF		DISTANCE FROM CORNER	BEARING FROM CORNER	DATE CHECKED	CHECKED BY	FIELD BOOK	REMARKS
	MONUMENT	REFERENCE						
SW Corner NW $\frac{1}{4}$ -SW $\frac{1}{4}$ Sec 22	Stone	8" Poplar	23'2"	N0-W10	1-19-06	TOR	5/100	Placed Carsonite Post
		8" Ironwood	15'10"	N0-W8°	"	"		
		16" Elm	8'	N0-E90	"	"		



13-P

HARRISON COUNTY SURVEYOR 5/100  
CORNER MONUMENT RECOVERY & REFERENCE RECORD

TWNSHP: 4 RANGE: 4 SECTION: 22

CORNER REF. LD.: 13-P  
DATE: 1/19/06

MONUMENT INFORMATION

LOCATION: SW CORNER NW 1/4 - SW 1/4 SEC 22

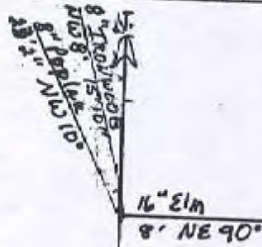
DESCRIPTION: STONE

ADDITIONAL DISTINGUISHING CHARACTERISTICS:

SIGN PLACED: ( ) YES DATE: / /

WITNESS MARKERS

TYPE	SIGN	BLAZE	ADDITION DESCRIPTION
1.8" Poplar	( )	( )	23' 2" NW 10' Placed CAR. POST
2.8" IRON ROD	( )	( )	15' 10" NW 8'
3.16" Elm	( )	( )	8' NE 90'



1	2	3	4	5	6	7	8	9	10	11	12	13	14	15	16	17	18	19	20	21	22	23	24
25	26	27	28	29	30	31	32	33	34	35	36	37	38	39	40	41	42	43	44	45	46	47	48

RECOVERED BY:

DATE: / /  
DATE: / /  
DATE: / /

REFERENCED BY: TDB

DATE: 1/19/06  
DATE: / /  
DATE: / /

RECORDED IN PERPETUATION RECORDS BOOK:

Y: TDB

DATE: 1/22/08



13-Q

5/99

HARRISON COUNTY SURVEYOR  
CORNER MONUMENT RECOVERY & REFERENCE RECORD

TWNSHP: 4 RANGE: 4 SECTION: 22

CORNER REF. ID: 13-Q  
DATE: 1/19/06

MONUMENT INFORMATION

LOCATION: SW CORNER Sec 22

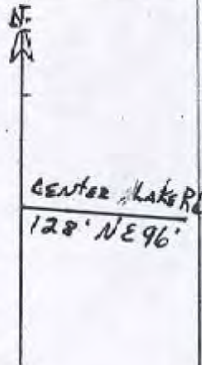
DESCRIPTION: Alum. SEC. MARKER by LS 366

ADDITIONAL DISTINGUISHING CHARACTERISTICS: \_\_\_\_\_

SIGN PLACED: ( ) YES DATE: 1/1/06

WITNESS MARKERS

	TYPE	SIGN	BLAZE	ADDITION DESCRIPTION
1.	Center of Lake Rd.	( )	( )	128' NE 96°
2.	( )	( )	( )	
3.	( )	( )	( )	



	2	3	4	5	6	7	8	9	10	11	12	13	14	15	16	17	18	19	20	21	22	23	24	
A																								
B																								
C																								
D																								
E																								
F																								
G																								
H																								
I																								
J																								
K																								
L																								
M																								
N																								
O																								
P																								
Q																								
R																								
S																								
T																								
U																								
V																								
W																								
X																								
Y																								
Z																								

RECOVERED BY: \_\_\_\_\_ DATE: 1/1/06  
DATE: \_\_\_\_\_  
DATE: \_\_\_\_\_

REFERENCED BY: TOB DATE: 1/19/06  
DATE: \_\_\_\_\_  
DATE: \_\_\_\_\_

RECORDED IN PERPETUATION RECORDS BOOK: \_\_\_\_\_  
BY: TOB DATE: 1/22/08



HARRISON

COUNTY

13-Q

COPNER 13-0

TOWNSHIP 4

RANGE 4

EAST

2ND

PRINCIPAL MERIDIAN

LOCATION	DESCRIPTION OF		DISTANCE FROM CORNER	BEARING FROM CORNER	DATE CHECKED	CHECKED BY	FIELD BOOK	REMARKS
	MONUMENT	REFERENCE						
SW Corner Sec 22	Alum. Cor. Sec. Marker by LS 366	Center of Lake Road	128'	N0-E96	1-19-06	TOB	5/99	



HARRISON COUNTY

COUNTY

13-S

TOWNSHIP 4 SOUTH RANGE 4 EAST 2 ND PRINCIPAL MERIDIAN

CORNER 13-S

LOCATION	DESCRIPTION OF MONUMENT		DISTANCE FROM CORNER	BEARING FROM CORNER	DATE CHECKED	CHECKED BY	FIELD BOOK	REMARKS
	MONUMENT	REFERENCE						
N.E. Corner S.E. 1/4 Section 28	Stone	14" Hickory	34.20	East	2-5-86	T.B.	#3 Pg34	Sign Placed
		13" oak	38.30	South	2-5-86	T.B.		Sign Placed
		48" Maple	3.10	North	2-5-86	T.B.		Sign Placed



Party Chief T. Brown  
 Head Chain A. Clements  
 Rear Chain M. Riley

▲ NORTH

13-S

\*

○

\*

\*

\*

\*

\*

\*

\*

\*

\*

\*

\*

\*

\*

\*

\*

\*

\*

1.2 Q hickory, nail is on east side  
 + 4.0' up.

34.20'

40 Q maple, nail is on  
 north side + 1.90' up.

3.10

1.10 Q oak, nail is on  
 south side 1.90' up.

38.30

Stone is .50 x .30 x .40 out of  
 ground. Stone is marked with a  
 metal post + sign. Stone has a X  
 in Top

All Trees have a blaze with  
 a aluminum in middle. All  
 Trees have a witness sign.

Date 2-5-86

NE corner, SE 1/4

Section 28, T4S, R4E

Page 34  
 13-S



HARRISON

COUNTY

13-T

CORNER 13-T

TOWNSHIP 4 SOUTH

RANGE 4 EAST

2 ND PRINCIPAL MERIDIAN

LOCATION	DESCRIPTION OF		DISTANCE FROM CORNER	BEARING FROM CORNER	DATE CHECKED	CHECKED BY	FIELD BOOK	REMARKS
	MONUMENT	REFERENCE						
N.E. Corner S.E $\frac{1}{4}$ S.E $\frac{1}{4}$ Section 28	Stone	10" Maple	8.65	N44-20-0W	2-5-86	T.B.	#3 Pg33	Sign Placed
		16" Maple	14.45	S7-05-0E	2-5-86	T.B.		Sign Placed
		12" Oak	10.55	S87-05-0W	2-5-86	T.B.		Sign Placed



Date 2-5-86

NE. Corner  
SE 1/4, SE 1/4Sect. 28 T. 15  
R. 4 E

Co. RD.

NORTH

All Trees have a blaze  
with a aluminum nail in  
middle. All Trees have a  
witness sign.

13-T

.80' maple "Tripple, one To The west", nail  
is on west side + 1.90' up.

N 44-20-00W 8.65'

15.00'

Stone is .60 x .40 x .70 out of  
ground. Stone has a X in Top.  
Stone is marked with a metal  
post + sign.

S 87-02-00W 10.55

1.00' oak, nail is on  
North side + 1.00 up

S 7-05-00E 14.45

1.30' maple "Double, one  
To The south", nail is on  
west side + 1.20' up.

Party Chief T. Brown

Head Chain A. Clemens

Reel Chain M. Riley

PAGE 33  
13-T



LAND CORNER RECORD  
(RECTANGULAR SURVEYS)

Harrison County Surveyor's Reference Index Number: 13-U

T 4 S R 4 E 2nd Mer., County Harrison State Indiana

Section Corner common to Sections 33 and 34

EXISTING SURVEYS	
Picture/Sketch	Picture/Sketch
No Original Government Survey Evidence Recovered	Evidence of Subsequent Corner Restoration Found
	Year of search <u>2018</u> By <u>WPM</u> _____ _____ _____
<div style="border: 1px solid black; padding: 10px; width: fit-content; margin: auto;">                     NW Corner NW ¼ Section 34-4-4                 </div>	<p style="text-align: center;">Existing Section Corner Notes</p> <p style="text-align: center;">References for: NW Corner NW ¼ Section 34-4-4</p> <p>5/8" rebar found with aluminum disc 0.1' up                  Ref. #1 = Sign in East side of Pwp. 1.2' up                  N 86-45-20W, 17.55'                  Ref. #2 = Sign in North side of 6" poplar Tree 1.4' up                  S 07-51-00 E, 45.1'                  Ref. #3 = Sign in South side of 10" oak Tree 1.5' up                  N 23-39-00 E, 73.4'                  ISPCS-EZ-U.S.Survey Feet                  N: 1048774.46                  E: 212349.33</p>
Signature <i>William M. [Signature]</i>	

Date: 10/5/18

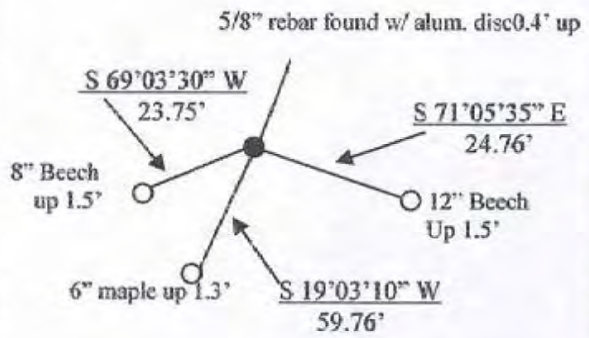
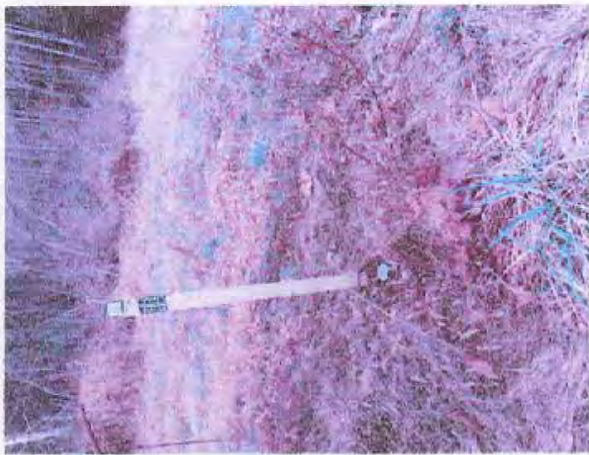


LAND CORNER RECORD  
(RECTANGULAR SURVEYS)

Harrison County Surveyor's Reference Index Number: 13-W

T 4 S R 4 E 2nd Mer., County Harrison State Indiana

Section Corner common to Sections 33 and 34

EXISTING SURVEYS	
Picture/Sketch	Picture/Sketch
 <p style="text-align: center;">5/8" rebar found w/ alum. disc 0.4' up</p> <p>S 69°03'30" W 23.75'</p> <p>8" Beech up 1.5'</p> <p>S 71°05'35" E 24.76'</p> <p>12" Beech Up 1.5'</p> <p>6" maple up 1.3'</p> <p>S 19°03'10" W 59.76'</p>	
<p>No Original Government Survey Evidence Recovered</p>	<p>Evidence of Subsequent Corner Restoration Found</p> <p>Year of search <u>2018</u> By <u>WPM</u></p> <hr/> <hr/> <hr/>
<div style="border: 1px solid black; width: 150px; height: 100px; margin: 0 auto; text-align: center; padding: 5px;"> <p>SW Corner NW ¼ Section 34-4-4</p> </div> <p>Signature <u>[Handwritten Signature]</u></p> <p>Date: <u>10/5/18</u></p>	<p style="text-align: center;">Existing Section Corner Notes References for: SW Corner NW ¼ Section 34-4-4</p> <p>5/8" rebar found with aluminum disc 0.2' up</p> <p>Ref. #1 = Sign in 8" Beech Tree 1.5' up East side S 69-03-30 W, 23.75'</p> <p>Ref. #2 = Sign in 6" Maple 1.3' up Northeast side S 19-03-10 W, 59.76'</p> <p>Ref. #3 = Sign in West side of 12" Beech Tree 1.5' up S 71-05-35 E, 24.76'</p> <p>ISPCS-EZ-U.S. Survey Feet N: 1046112.24 E: 212317.00</p>



LAND CORNER RECORD  
(RECTANGULAR SURVEYS)

Harrison County Surveyor's Reference Index Number: 13-Y

T 4 S R 4 E 2nd Mer., County Harrison State Indiana

Section Corner common to Sections 34 and 33

EXISTING SURVEYS	
Picture/Sketch	Picture/Sketch
No Original Government Survey Evidence Recovered	Evidence of Subsequent Corner Restoration Found
	Year of search <u>2018</u> By <u>WPM</u> <hr/> <hr/> <hr/>
<div style="border: 1px solid black; padding: 10px; width: fit-content; margin: auto;">                     SW Corner SW ¼ Section 34-4-4                 </div>	<p style="text-align: center;">Existing Section Corner Notes References for: SW Corner SW ¼ Section 34-4-4</p> <p>5/8" rebar found with aluminum disc 0.4" up                      Ref. #1 = Sign in South side of 8" Hickory Tree 1.6' up                      N 12-18-05 E, 22.13'                      Ref. #2 = Sign in Northwest side of 6" cedar Tree 1.4' up                      S 14-15-30 E, 15.28'                      Ref. #3 = Sign in East side of 6" Cedar Tree 1.5' up                      S 50-36-45 W, 17.43'</p> <p>ISPCS-EZ-U.S. Survey Feet                      N: 1043451.12                      E: 212266.07</p>
Signature <u>[Handwritten Signature]</u> Date: <u>10/5/18</u>	



COUNTY

HARRISON

14-0

CORNER 14 0

TOWNSHIP 4

RANGE 4 EAST

2ND

PRINCIPAL MERIDIAN

LOCATION	DESCRIPTION OF		DISTANCE FROM CORNER	BEARING FROM CORNER	DATE CHECKED	CHECKED BY	FIELD BOOK	REMARKS
	MONUMENT	REFERENCE						
NE Corner NW $\frac{1}{4}$ -SW $\frac{1}{4}$ Sec 22	Sign w/Post Rebar & Cap PEP	14" Hickory	5'4"	N0 W90	1-19-06	TOB	5/98	
		22" Ash	30"	No E90	1-19-06	"		



14-0

HARRISON COUNTY SURVEYOR 5/98  
CORNER MONUMENT RECOVERY & REFERENCE RECORD

TWNSHIP: 4 RANGE: 4 SECTION: 22

CORNER REF. I.D.: 14-0  
DATE: 1/19/06

MONUMENT INFORMATION

LOCATION: NE CORNER NW 1/4 - SW 1/4 SEC 22

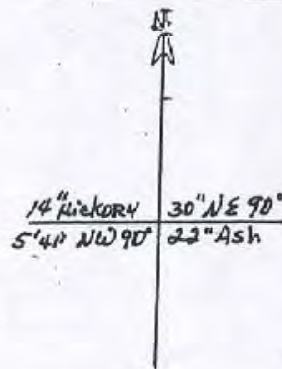
DESCRIPTION: REBAR w/CAP P&P - SIGN w/POST

ADDITIONAL DISTINGUISHING CHARACTERISTICS:

SIGN PLACED: ( ) YES DATE: / /

WITNESS MARKERS

TYPE	SIGN	BLAZE	ADDITION DESCRIPTION
1. 14" Hickory	( )	( )	5'4" NW 90°
2. 22" Ash	( )	( )	30" NE 90°
3.	( )	( )	



	1	2	3	4	5	6	7	8	9	10	11	12	13	14	15	16	17	18	19	20	21	22	23	24
A																								
B																								
C																								
D																								
E																								
F																								
G																								
H																								
I																								
J																								
K																								
L																								
M																								
N																								
O																								
P																								
Q																								
R																								
S																								
T																								
U																								
V																								
W																								
X																								
Y																								

RECOVERED BY:

DATE: / /  
DATE: / /  
DATE: / /

REFERENCED BY: TOB

DATE: 1/19/06  
DATE: / /  
DATE: / /

RECORDED IN PERPETUATION RECORDS BOOK:

Y: TOB

DATE: 1/22/08



HARRISON COUNTY

RANGE 4 EAST 2 ND PRINCIPAL MERIDIAN

TOWNSHIP 4 SOUTH

CORNER 14-X

LOCATION	DESCRIPTION OF		DISTANCE FROM CORNER	BEARING FROM CORNER	DATE CHECKED	CHECKED BY	FIELD BOOK	REMARKS
	MONUMENT	REFERENCE						
S.W. Corner N.E. 1/4, S.W. 1/4 Section 34	Stone	10" Ash	24.90	S36-53-10E	9-8-84	T.B.	#2 Pg. 62	Sign Placed
		11" Double Ash	25.08	S34-11-10W	9-8-84	T.B.		Sign Placed
		13" Ash	14.05	N62-56-20W	9-8-84	T.B.		Sign Placed







LAND CORNER RECORD  
(RECTANGULAR SURVEYS)

Harrison County Surveyor's Reference Index Number: 15-U

T 4 S R 4 E 2nd Mer., County Harrison State Indiana

Section Corner common to Sections 27 and 34

EXISTING SURVEYS	
Picture/Sketch	Picture/Sketch
<p>No Original Government Survey Evidence Recovered</p>	<p>Evidence of Subsequent Corner Restoration Found</p>
	<p>Year of search <u>2018</u> By <u>WPM</u></p> <hr/> <hr/> <hr/>
<div style="border: 1px solid black; width: 150px; height: 100px; margin: 0 auto; text-align: center; padding: 5px;"> <p>NE Corner NW ¼ Section 34-4-4</p> </div> <p>Signature <u>William M. [Signature]</u></p> <p>Date: <u>10/5/18</u></p>	<p>Existing Section Corner Notes References for: NE Corner NW ¼ Section 34-4-4</p> <p>5/8" rebar with aluminum disc 0.1' up Ref. #1 = sign in 18" Beech Tree 2.1' up N 10-46-20 W, 58.06' Ref. #2 = Sign in 14" poplar Tree 1.8' up S 34-32-35" W, 59.76' Ref. #3 = Sign in 13" Maple Tree 2' up S 10-08-00 W, 57.32'</p> <p>ISPCS-EZ-U.S.Survey Feet N: 1048733.86 E: 215001.85</p>



15-W

HARRISON

COUNTY

CORNER 15-W

TOWNSHIP 4

RANGE 3

EAST

2ND

PRINCIPAL MERIDIAN

LOCATION	DESCRIPTION OF		DISTANCE FROM CORNER	BEARING FROM CORNER	DATE CHECKED	CHECKED BY	FIELD BOOK	REMARKS
	MONUMENT	REFERENCE						
Center $\frac{1}{4}$ Corn. Sec. 34	#5 Rebar	T, Ped	30.8'	S 67 E	3/8/08	TOB	5/118	Sign Placed
		Util. Pole	25.9'	S 76 W				
		6x6 Fence Corner Post	45.2'	N 40 W				

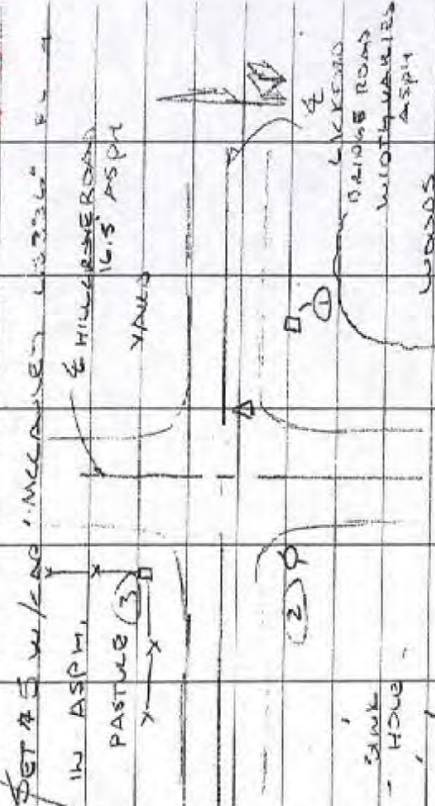


15-W

J. R. BARKS

C/4 TO S. 34 T4S R3E

W-15



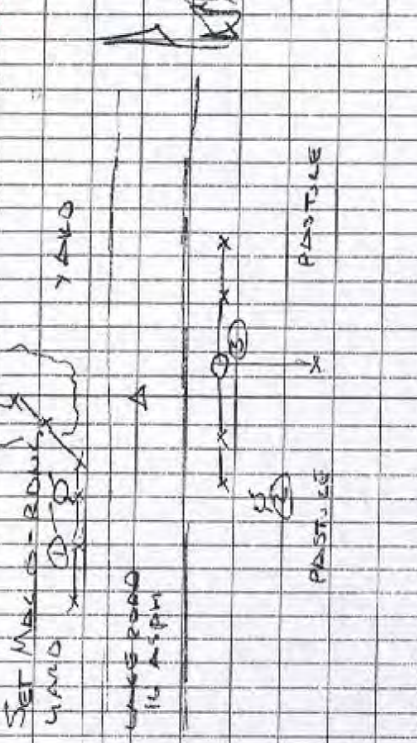
(1) 71.35  
 SET @ 57°E  
 20.2'

(2) UP  
 57°W  
 23.9'

(3) FENCE  
 6" x 6"  
 N40°W  
 45.2'

Aeth - South

1/4 TO S. 33 T4S R3E W-13



UP  
 # E2 24.35 \* E2 34.11  
 55°W N48°W  
 76.2' 40.4'

FEW  
 2" x 2"  
 15' DIA  
 SILE  
 21.0' x 21.0'



15-W

HARRISON COUNTY SURVEYOR 5/18  
CORNER MONUMENT RECOVERY & REFERENCE RECORD

TWNSHP. 4 RANGE 3 SECTION 34

CORNER REF. ID. 15-W  
DATE: 3/8/08

MONUMENT INFORMATION

LOCATION: CENTER 1/4 CORNER - SEC 34

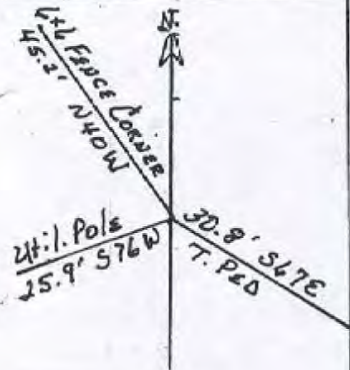
DESCRIPTION: #5 Rebar

ADDITIONAL DISTINGUISHING CHARACTERISTICS:

SIGN PLACED: YES DATE: 3/8/08

WITNESS MARKERS

TYPE	SIGN	BLAZE	ADDITION DESCRIPTION
1. T. Peg	( )	( )	30.8' S67E
2. 4x4 pole	( )	( )	25.9' S76W
3. 4x4 FENCE Post	( )	( )	45.2' N40W



	1	2	3	4	5	6	7	8	9	10	11	12	13	14	15	16	17	18	19	20	21	22	23	24
A																								
B																								
C																								
D																								
E																								
F																								
G																								
H																								
I																								
J																								
K																								
L																								
M																								
N																								
O																								
P																								
Q																								
R																								
S																								
T																								
U																								
V																								
W																								
X																								
Y																								
Z																								

RECOVERED BY: \_\_\_\_\_ DATE: / /  
DATE: / /  
DATE: / /

REFERENCED BY: TOP DATE: 3/8/08  
DATE: / /  
DATE: / /

RECORDED IN PERPETUATION RECORDS BOOK:  
BY: Thomas O. Bube DATE: 3/18/08



HARRISON

COUNTY

16-S

COPNER

16-S

TOWNSHIP

4

RANGE

4

EAST

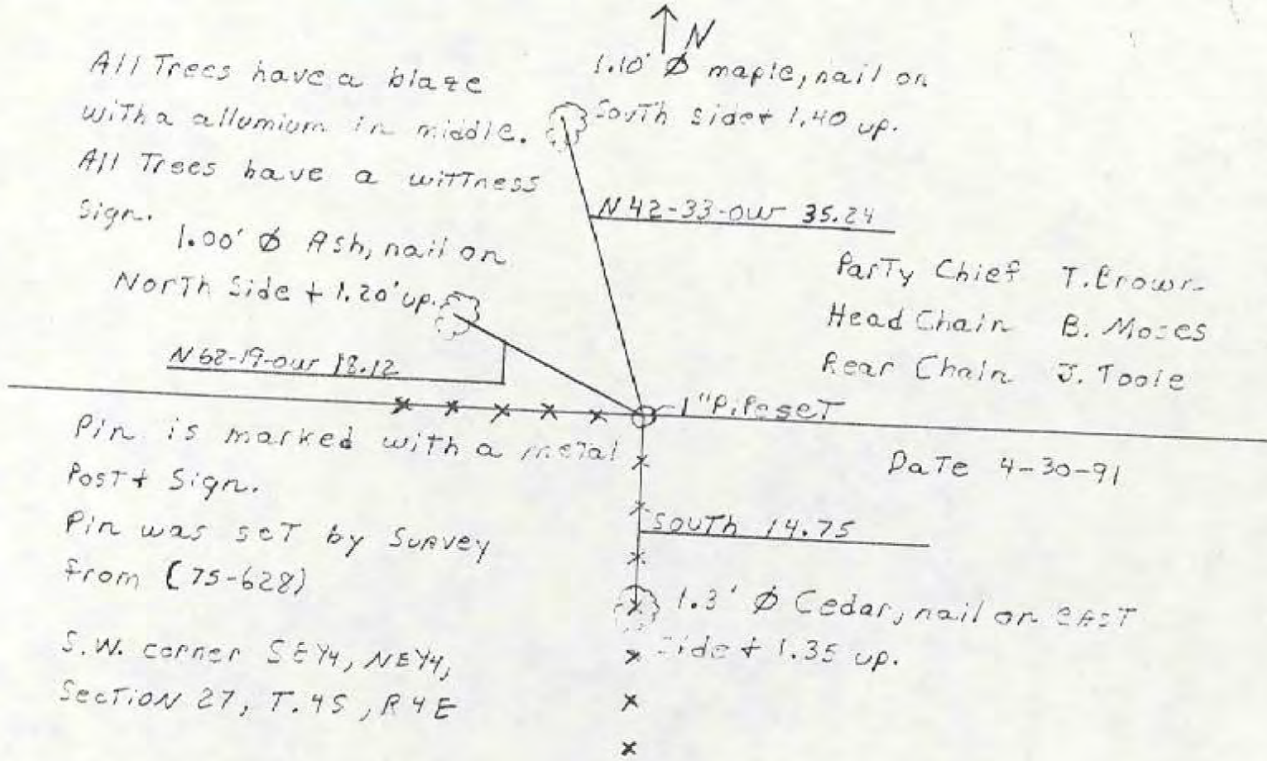
2ND

PRINCIPAL MERIDIAN

LOCATION	DESCRIPTION OF		DISTANCE FROM CORNER	BEARING FROM CORNER	DATE CHECKED	CHECKED BY	FIELD BOOK	REMARKS
	MONUMENT	REFERENCE						
S.W. Corner S.E. 1/4								
N.E. 1/4 Sec. 27	1" Pipe set	1.10' Maple	35.24	N42-33-0W	4-30-90	T.B.	#4 Pg24	Sign Placed
		1.3' Cedar	14.75	South	4-30-90	T.B.		Sign Placed
		1.00' Ash	18.12	N68-19-0W	4-30-90	T.B.		Sign Placed



# 16-S



All Trees have a blaze  
with a allumium in middle.

All Trees have a witness  
Sign.

1.00'  $\phi$  Ash, nail on  
North Side + 1.20' up.

N 62-19-0W 13.12

$\uparrow$  N  
1.10'  $\phi$  maple, nail on  
South side + 1.40 up.

N 42-33-0W 35.24

Party Chief T. Brown  
Head Chain B. Moses  
Rear Chain J. Toole

1" Pipe set

Date 4-30-91

Pin is marked with a metal  
Post + Sign.

Pin was set by Survey  
From (75-628)

S.W. corner SE 1/4, NE 1/4,  
Section 27, T. 45, R. 4E

$\times$  SOUTH 14.75

$\times$  1.3'  $\phi$  Cedar, nail on East  
side + 1.35 up.

$\times$   
 $\times$



17-G  
CORNER 17-G

TOWNSHIP 4 SOUTH

LOCATION	DESCRIPTION OF MONUMENT		DISTANCE FROM CORNER	BEARING FROM CORNER	DATE CHECKED	CHECKED BY	FIELD BOOK	REMARKS
	MONUMENT	REFERENCE						
S.E. Cor. N.E. 1/4 Sec 10	Stone	13" Maple	14.05	N65-11-20W	4-18-83	T.B.	#2 Pg. 29	Sign Placed
		14" Maple	32.60	N34-37-0W	4-18-83	T.B.		Sign Placed
		19" White Oak	35.92	N20-57-20W	4-18-83	T.B.		Sign Placed



NORTH

1.600 white nail nail on east side 1.50 up.

1.200 zinc nail on east side 1.15 up.

1.100 zinc nail on east side 1.15 up.

1.100 zinc nail on east side 1.15 up.

1.165-11-20w-14.05

All trees have a blaze to aluminum nail in middle.

All trees have a witness sign to appearing painted around it.

SE. Cor. NE 1/4 Sect. 10, T 45, R 4 E

Party Chief: T. Brown  
Head Chain: M. Moskos  
Bear Chain: B. Clements  
Date: 4-18-83

Stone in bad shape placed a 1" pipe next to it, + a nail post + sign.

Stone is 50x50x30 out of ground, stone is 30 in apart

M-G



Should be Page 29




Harrison Co. No. 1-17

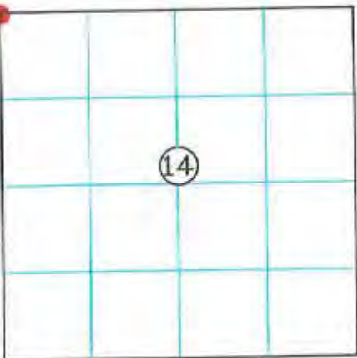
17-I

T 4 S, R 4 E 2nd Prin. Mer. County Harrison State Indiana

Section Corner common to Sections 10, 11, 14 and 15

EXISTING SURVEYS

No Original Government Survey Evidence Recovered	Picture
N/A	
Subsequent Corner Restoration	Evidence of Subsequent Corner Restoration Found
Year surveyed ___ By _____ Where filed or recorded _____ Monument _____ <small>(Original, concrete post, iron rod, etc...)</small> Bearing Trees, Reference Objects Species _____ Diameter _____ Bearing _____ Distance _____	Year of search 2012 By VHM Recovered limestone 0.4' by 0.5', projecting 0.2' at fence corner with yellow Harrison County Surveyor's sign and steel post 0.3' South at SW corner of woods, pasture and cultivation to West and South.



**Perpetuation Record**  
 Monument and accessories established. Include brief description of area. The monument was left in place as recovered. The stone is at a very old and prominent cultural intersection. The position of the corner is supported by measurements to adjacent monuments in all cardinal directions and by very old and distinct cultural features in the vicinity.  
 Corner accessories established:  
 White Oak 23", N 47° E, 9.34' to mag nail 0.6' up in NW side  
 Fence Corner Post, N 2° W, 0.7' to mag nail 0.6' up in E side with Harrison County Surveyor's sign

Signature Vicki H. Mc  
 Date: November 30, 2012

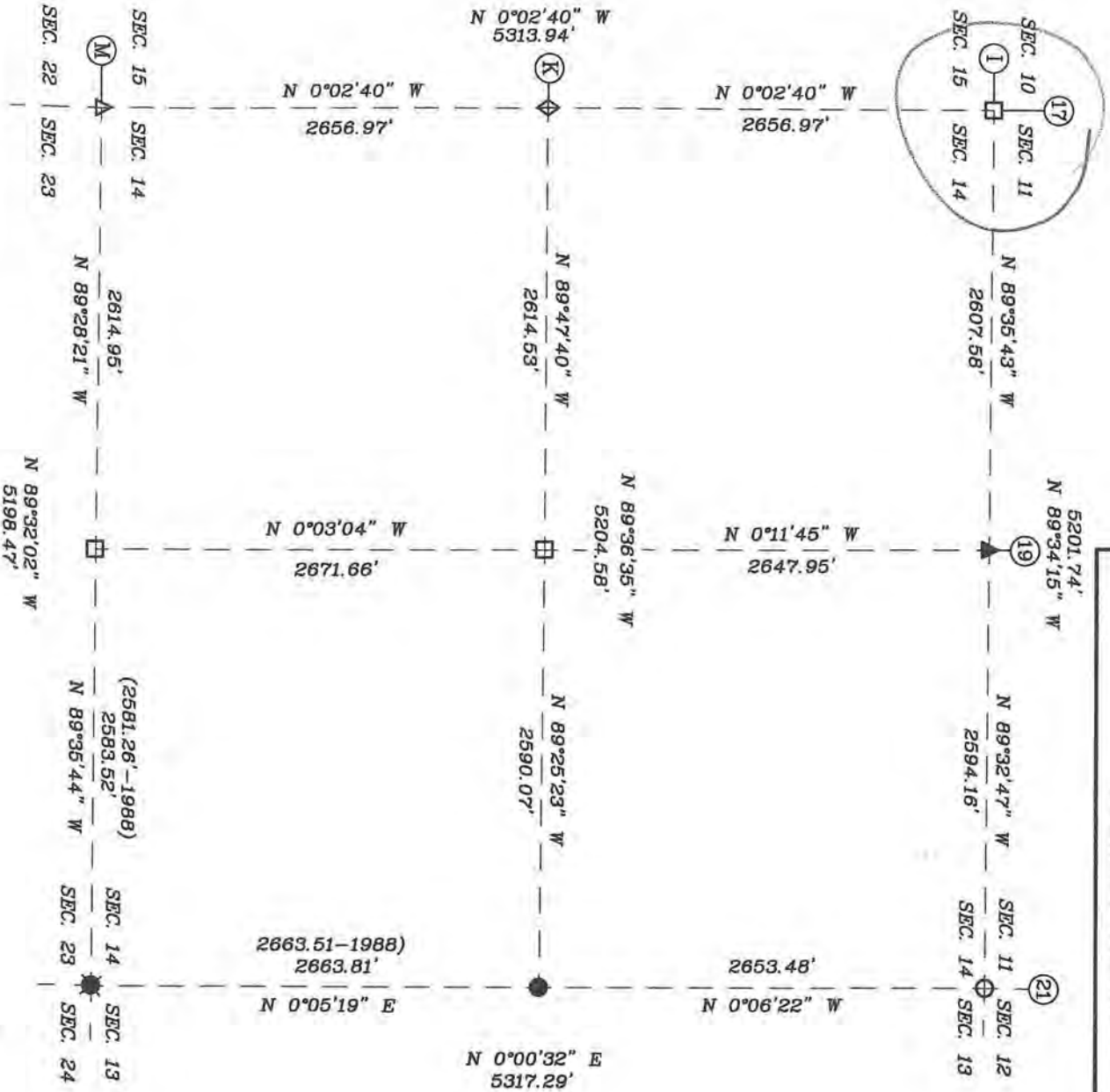
N: 1064568.04 { PID JA1741  
 E: 224216.27 { W-36  
 N: 1064604.69 { Corner  
 E: 217719.48 {

*Harold K. Constanter 2012*



SECTION 14,  
TOWNSHIP 4 SOUTH, RANGE 4 EAST,  
WEBSTER TOWNSHIP,  
HARRISON COUNTY, INDIANA

FOR RECORDING INFORMATION



SURVEYOR'S CERTIFICATE

I, VICTOR H. MCCAULEY, PROFESSIONAL LAND SURVEYOR REGISTERED BY THE LAWS OF THE STATE OF INDIANA, HEREBY DECLARE THAT I HAVE RECOVERED, RESTORED AND PERPETUALIZED THE CORNERS SHOWN HEREBIN IN SECTION 14, TOWNSHIP 4, SOUTH, RANGE 4 EAST, WEBSTER TOWNSHIP, HARRISON COUNTY, INDIANA IN ACCORDANCE WITH IAC TITLE 865, THE RULES FOR SURVEYS OF PUBLIC LANDS AND THE STATUTES OF THE STATE OF INDIANA, ALL TO THE BEST OF MY KNOWLEDGE AND BELIEF.

VICTOR H. MCCAULEY, INDIANA LS# S03336

DATE OF SURVEY: NOV. 30, 2012  
LAST DATE OF FIELD WORK: NOV. 22, 2012



DECLARATION

I affirm under the penalties of perjury that I have taken responsible care to reduce, each Social Security number in this document, unless required by law.

DECLARANT

Signature of Declarant

VICTOR H. MCCAULEY

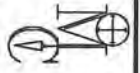
Printed Name of Declarant

GRD NORTH PER INDIANA STATE PLANE COORDINATE SYSTEM, EAST ZONE, 1983 (2012) DATUM, PER G.P.S. OBSERVATION.



- LEGEND**
- HISTORICAL STONE (SEE REPORT)
  - EXISTING PIPE (SEE REPORT)
  - EXISTING STEEL PIN W/CAP (SEE REPORT)
  - STEEL PIN W/3/8" ALUM. DISC STAMPED TO DEPICT CORNER POSITION (SEE REPORT)
  - EXISTING DEPLEMANT SHAFT (SEE REPORT)
  - EXISTING RAILROAD SPIKE (SEE REPORT)
  - MAGNETIC READING
  - CALCULATED CORNER
  - HARRISON COUNTY REFERENCE INDEX NUMBER

THIS SURVEY IS BASED ON THE INDIANA STATE PLANE COORDINATE SYSTEM, EAST ZONE, 1983 (2012) ADJUSTMENT U.S. SURVEY FOOT. THE DISTANCES SHOWN ARE SEA GRD DISTANCES, BASED ON COMBINED SCALE FACTOR OF 0.99996027. TO CONVERT THE SURVEY DISTANCES TO HORIZONTAL GROUND LEVEL DISTANCES DIVIDES THE SURVEY DISTANCES BY THE SCALE FACTOR.  
FOR A MORE COMPLETE DESCRIPTION OF EACH CORNER SEE THE LAND CORNER RECORD CARD ON FILE WITH THE HARRISON COUNTY SURVEYOR.  
THIS SURVEY IS NOT COMPLETE WITHOUT THE SURVEY PLAT AND SURVEYOR'S REPORT.



MCCAULEY & COMPANY, INC., P.S.C.  
PROFESSIONAL LAND SURVEYORS  
P.O. BOX 39

ELIZABETH, IN 47117-0039  
TELEPHONE: 812-969-2186  
mccauleypsc@frontier.com

FOR: HARRISON COUNTY SURVEYOR  
HAROLD KINSTIVER  
245 ATWOOD STREET, SUITE 219  
CORYDON, IN 47112



**PLAT OF SURVEY  
2012 HARRISON COUNTY PERPETUATION PROJECT**

SITUATED IN SECTION 14, TOWNSHIP 4 SOUTH, RANGE 4 EAST, WEBSTER TOWNSHIP, HARRISON,  
INDIANA.

**REPORT OF SURVEY**

THIS SURVEY WAS PERFORMED FOR HAROLD KLINSTVER, HARRISON COUNTY SURVEYOR AS A PERPETUATION PROJECT FOR THE CORNERS IN SECTION 14, TOWNSHIP 4 SOUTH, RANGE 4 EAST, WEBSTER TOWNSHIP, HARRISON, INDIANA. THIS SURVEY IS A CONTINUATION OF SEVERAL PRIOR SURVEYS, IN THE SAME VICINITY, BY THIS FIRM.

THE ORIGINAL GOVERNMENT SURVEYS WERE CONDUCTED WILLIAM HARRIS, DEPUTY SURVEYOR IN FEBRUARY OF 1806. SUBSEQUENT SURVEYS WERE PERFORMED BY HARRISON COUNTY SURVEYORS AND PRIVATE SURVEYORS AS CITED BELOW. THE ORIGINAL AND SUBSEQUENT SURVEYOR NOTES ARE ON FILE IN THE HARRISON COUNTY SURVEYOR'S OFFICE.

PRIOR TO PERFORMING THIS SURVEY, I REVIEWED THE AVAILABLE ORIGINAL, SUBSEQUENT AND PRIVATE SURVEY NOTES. I RESEARCHED PERTINENT DEEDS AND ADJOINING DEEDS. I CONTACTED ADJOINING LAND OWNERS, CONSULTED WITH THE HARRISON COUNTY SURVEYOR AND OTHER LOCAL SURVEYORS FOR INFORMATION PERTAINING TO THE LOCATION OF CORNERS NEEDED TO PERFORM THIS SURVEY.

THE CORNERS RECOVERED, RESTORED AND PERPETUATED BY THIS SURVEY ARE MARKED IN THE LEGEND. THE BEARING BETWEEN MONUMENTS IS GRID NORTH AS DETERMINED BY GPS SURVEYS.

HORIZONTAL AND VERTICAL CONTROLS FOR THIS SURVEY ARE BASED ON STATIC AND RTK GPS METHODS AND COORDINATES WERE CONSTRAINED TO ANNGS OPUS SOLUTION POSITION, INDIANA STATE PLANE COORDINATE SYSTEM, EAST ZONE, 1983(2012) DATUM, FOR AN ON-SITE GPS BASE STATION. THIS IS A RETRACEMENT "RURAL CLASS SURVEY" AS DEFINED BY 865 IAC 1-12 SECTION 7, PARAGRAPH 3 (c-3) AND THE FIELD WORK IS WITHIN THE "RELATIVE POSITIONAL ACCURACY" SPECIFICATIONS CITED THEREIN.

CONVENTIONAL TERRESTRIAL TRAVERSES WERE USED TO DETERMINE CORNER POSITIONS THAT WERE DEEMED UNSUITABLE FOR GPS OBSERVATIONS. THE POSITION OF MONUMENTS WAS VERIFIED WITH REDUNDANT MEASUREMENTS. ALL TRAVERSES WERE EITHER CLOSED TRAVERSES OR WERE CONTROLLED BY GPS SURVEY METHODS

THIS SURVEY IS BASED ON THE INDIANA STATE PLANE COORDINATE SYSTEM, EAST ZONE, 1983 (2012) DATUM, U.S. SURVEY FOOT. THE DISTANCES SHOWN ARE SEA LEVEL GRID DISTANCES, BASED ON A COMBINED SCALE FACTOR OF 0.99995027. TO CONVERT SURVEY DISTANCES TO HORIZONTAL GROUND LEVEL DISTANCES, DIVIDE THE SURVEY DISTANCES BY THE SCALE FACTOR

**EXISTING MONUMENTS RECOVERED FROM PRIOR SURVEYS**

**I-17 SECTION CORNER COMMON TO SECTIONS 10, 11, 14 & 14, T-4-S, R-4-E**

RECOVERED LIMESTONE 0.4' BY 0.5' PROJECTING 0.2' AT FENCE CORNER, WITH YELLOW HCSS AND STEEL POST 0.3' SOUTH. AT SW CORNER OF WOODS. PASTURE AND CULTIVATION TO WEST AND SOUTH. THE STONE WAS LEFT IN PLACE AS RECOVERED. THE STONE IS AT A VERY OLD AND PROMINENT CULTURAL INTERSECTION. THE POSITION OF THE CORNER IS SUPPORTED BY MEASUREMENTS TO ADJACENT MONUMENTS IN ALL CARDINAL DIRECTIONS AND BY VERY OLD AND DISTINCT CULTURAL FEATURES IN THE VICINITY. CORNER ACCESSORIES ESTABLISHED:

W. OAK 23", N47°E, 9.34' TO MAG NAIL 0.6' UP IN NW SIDE  
FENCE CORNER POST, N2°W, 0.7' TO MAG NAIL 0.6' UP IN E SIDE WITH HCSS

**I-21 SECTION CORNER TO SECTIONS 11, 12, 13 & 14, T-4-S, R-4-E**

RECOVERED 1 3/8" PIPE PROJECTING 1' AT SW CORNER OF A CULTIVATED FIELD, WITH WOODS TO THE WEST AND SOUTH. THE MONUMENT WAS LEFT IN PLACE AS RECOVERED. THIS CORNER HAS A LONG LINAGE AND HAS BEEN USED BY LOCAL SURVEYORS AS THE SECTION CORNER FOR WELL OVER 15 YEARS. THE POSITION OF THE CORNER IS SUPPORTED BY MEASUREMENTS TO ADJACENT MONUMENTS IN ALL CARDINAL DIRECTIONS AND BY VERY OLD AND DISTINCT CULTURAL FEATURES IN THE VICINITY. CORNER ACCESSORIES ESTABLISHED:

CARSONITE POST, SE, 0.2'  
SUGAR 14", N25°W, 9.08' TO A MAG NAIL 0.6' UP ON E SIDE W/OLD HCSS FACING EAST  
HICKORY 12", S68°W, 26.64' TO A MAG NAIL 0.6' UP ON E SIDE  
ASH 15", S72°E, 34.65' TO A MAG NAIL 0.6' UP ON NE SIDE



PLAT OF SURVEY  
2012 HARRISON COUNTY PERPETUATION PROJECT

SITUATED IN SECTION 14, TOWNSHIP 4 SOUTH, RANGE 4 EAST, WEBSTER TOWNSHIP, HARRISON,  
INDIANA.

I-17

SURVEYOR'S AFFIDAVIT

I, VICTOR H. McCAULEY, PROFESSIONAL LAND SURVEYOR, AND REGISTERED BY THE LAWS OF THE STATE OF INDIANA, HEREBY CERTIFY THAT I HAVE SURVEYED AND SUBDIVIDED THE LANDS IN SECTION 14, TOWNSHIP 4 SOUTH, RANGE 4 EAST, WEBSTER TOWNSHIP, HARRISON COUNTY, INDIANA, IN ACCORDANCE WITH IAC TITLE 865 AND THE RULES FOR SURVEYS OF PUBLIC LANDS AND THE STATUTES OF THE STATE OF INDIANA, ALL TO THE BEST OF MY KNOWLEDGE AND BELIEF.

THE PLAT MAP AND SURVEY NOTES ARE AN ACCURATE REPRESENTATION OF THE CORNERS RECOVERED AND RESTORED DURING THIS SURVEY. LAST DATE OF FIELD WORK WAS NOVEMBER 22, 2012.

V.H.M.  
VICTOR H. McCAULEY, INDIANA LS# 0336

Nov 30, 2012  
DATE

DECLARATION

I AFFIRM, UNDER THE PENALTIES FOR PERJURY, THAT I HAVE TAKEN RESPONSIBLE CARE TO REDACT, EACH SOCIAL SECURITY NUMBER IN THE DOCUMENT, UNLESS REQUIRED BY LAW.

DECLARANT

VICTOR H. McCAULEY

V.H.M.  
SIGNATURE OF DECLARANT

PRINTED NAME OF DECLARANT

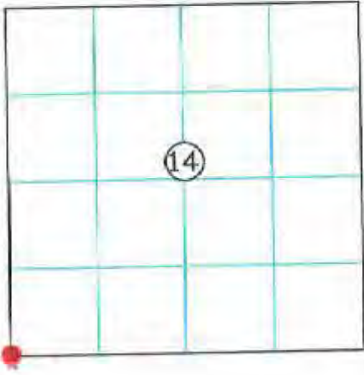


Harrison Co. No. M-17

17-M

T 4 S, R 4 E 2nd Prin. Mer. County Harrison State Indiana

Section Corner common to Sections 14, 15, 22 and 23

EXISTING SURVEYS	
No Original Government Survey Evidence Recovered	Picture
N/A	N/A
Subsequent Corner Restoration	Evidence of Subsequent Corner Restoration Found
Year surveyed _____ By _____ Where filed or recorded _____ Monument _____ <small>(Original, concrete post, iron rod, etc.)</small>	Year of search <u>2012</u> By <u>VHM</u> <u>Recovered railroad spike 1' East of centerline of Elizabeth-New Middletown Road.</u>
Bearing Trees, Reference Objects Species _____ Diameter _____ Bearing _____ Distance _____	
	<p style="text-align: center;">Perpetuation Record</p> <p>Monument and accessories established. Include brief description of area. <u>The monument was left in place as recovered. The corner has long lineage and as been used by local surveyors as the Section corner for well over 15 years. The position of the corner is supported by measurements to adjacent monuments in all cardinal directions and by very old and distinct cultural features in the vicinity. Corner accessories established:</u></p> <p><u>Fence Corner Post, N 89° E, 21.48' to bottom nail of Harrison County Surveyor's sign</u></p> <p><u>Utility Pole, S 23° E, 49.25' to a mag nail 0.6' up on West side</u></p> <p><u>Traffic Sign Post, N 74° W, 15.20'</u></p> <p>N: 1064568.04 { PID JA1741                      E: 224216.27 { W-36</p> <p>N: 1059290.75 { Corner                      E: 217723.60 {</p> <p style="text-align: right;"><i>Handwritten signature: Harold K. Kinsler 2012</i></p>
Signature <u>Vicki H. M.</u> Date: <u>November 30, 2012</u>	



LAND CORNER RECORD  
(RECTANGULAR SURVEYS)

Harrison County Surveyor's Reference Index Number: 170

T 4 S R 4 E 2nd Mer., County Harrison State Indiana

Section Corner common to Sections 26 and 27

EXISTING SURVEYS	
Picture/Sketch	Picture/Sketch
No Original Government Survey Evidence Recovered	Evidence of Subsequent Corner Restoration Found
	Year of search <u>2018</u> By <u>WPM</u> <hr/> <hr/> <hr/>
<div style="border: 1px solid black; width: 150px; height: 100px; margin: auto; display: flex; align-items: center; justify-content: center;">                 SW CORNER OF SECTION 26             </div>	<p style="text-align: center;">Existing Section Corner Notes References for: SW Corner of Section 26</p> <p>Monument and accessories established. Include brief description of area. <u>Existing mag nail in concrete</u></p> <p><u>Ref #1= sign East side of 5 in wood post 0.9 ft up</u> N 2 E, 13.2 ft</p> <p><u>Ref #2= sign in east side of pwp 0.8 ft up</u> N 10 E, 14.8 ft</p> <p><u>Ref #3= sign in N side of 24 in cedar tree 4.1 ft up</u> S 12 E, 18 ft</p>
Signature <u>[Handwritten Signature]</u> Date: <u>10/5/18</u>	ISPCS-EZ-U.S. Survey Feet N: 1048679.32 E: 217633.94



LAND CORNER RECORD  
(RECTANGULAR SURVEYS)

Harrison County Surveyor's Reference Index Number: 17-W

T 4 S R 4 E 2nd Mer., County Harrison State Indiana

Section Corner common to Sections 34 and       

EXISTING SURVEYS	
Picture/Sketch	Picture/Sketch
No Original Government Survey Evidence Recovered	Evidence of Subsequent Corner Restoration Found
	Year of search <u>2018</u> By <u>WPM</u> _____ _____ _____
<div style="border: 1px solid black; padding: 10px; width: fit-content; margin: auto;">                     SE Corner NW ¼ Section 34-4-4                 </div>	<p style="text-align: center;">Existing Section Corner Notes References for: SE Corner NW ¼ Section 34-4-4</p> <p>5/8" rebar found with aluminum disc 0.3' up                      Ref. #1 = Sign in East side of 12" Hickory Tree 1.8' up                      S 67-03-15 W, 33.95'                      Ref. #2 = Sign in Northeast side of 10" Oak Tree 1.9' up                      S 21-15-20 W, 38.36'                      Ref. #3 = Sign in South side of 12" Poplar Tree 1.6' up                      N 00-22-00 W, 32.24'</p> <p>ISPCS-EZ-U.S.Survey Feet                      N: 1046069.72                      E: 214936.00</p>
Signature <u>William M. [Signature]</u> Date: <u>10/5/18</u>	



HARRISON

COUNTY

17-W

CORNER 17-W TOWNSHIP 4

RANGE 4 EAST

PRINCIPAL MERIDIAN

LOCATION	DESCRIPTION OF		DISTANCE FROM CORNER	BEARING FROM CORNER	DATE CHECKED	CHECKED BY	FIELD BOOK	REMARKS
	MONUMENT	REFERENCE						
NE Corner SE 1/4 Sec 34	Stone 2x8 out of ground 4" PEP Cap	14" Cedar	14'	N0 W70	1-11-06	TOB	5/95	Post w/ Sign
		Fence Post	5'	N0-E10	"	"		



17-W

HARRISON COUNTY SURVEYOR <sup>5/95</sup>  
CORNER MONUMENT RECOVERY & REFERENCE RECORD

TWNSHP: 4 RANGE: 4 SECTION: 34

CORNER REF. ID.: 17-W  
DATE: 1/11/06

MONUMENT INFORMATION

LOCATION: NE CORNER SE 1/4 SEC 34

DESCRIPTION: STONE 2x8 out of ground 4"  
PEP CAP

ADDITIONAL DISTINGUISHING CHARACTERISTICS: \_\_\_\_\_

SIGN PLACED: ( ) YES DATE: 1/1

WITNESS MARKERS

TYPE	SIGN	BLAZE	ADDITION DESCRIPTION
1. 14" CEDAR	( )	( )	14' NW 70° Post w/ SIGN
2. FENCE POST	( )	( )	5' NE 10°
3.	( )	( )	



	1	2	3	4	5	6	7	8	9	10	11	12	13	14	15	16	17	18	19	20	21	22	23	24
A																								
B																								
C																								
D																								
E																								
F																								
G																								
H																								
I																								
J																								
K																								
L																								
M																								
N																								
O																								
P																								
Q																								
R																								
S																								
T																								
U																								
V																								
W																								
X																								
Y																								
Z																								

RECOVERED BY: \_\_\_\_\_ DATE: / /  
DATE: / /  
DATE: / /

REFERENCED BY: TOPB DATE: 1/11/06  
DATE: / /  
DATE: / /

RECORDED IN PERPETUATION RECORDS BOOK:  
BY: TOPB DATE: 1/22/08



HARRISON

COUNTY

18-L

TOWNSHIP 4

RANGE 4

EAST

2ND PRINCIPAL MERIDIAN

18-L

LOCATION	DESCRIPTION OF		DISTANCE FROM CORNER	BEARING FROM CORNER	DATE CHECKED	CHECKED BY	FIELD BOOK	REMARKS
	MONUMENT	REFERENCE						
NW Corner SE $\frac{1}{4}$ -SW $\frac{1}{4}$ Sec 14	Stone 7x8" 11" below ground	20" Cherry in fence line	11'	S-0	1-09-06	TOB	5/89	



18-L

5/89

HARRISON COUNTY SURVEYOR  
CORNER MONUMENT RECOVERY & REFERENCE RECORD

TWNSHIP: 4 RANGE: 4 SECTION: 14

CORNER REF. I.D.: 18-L  
DATE: 1/9/06

MONUMENT INFORMATION

LOCATION: NW CORN. SE 1/4 - SW 1/4

DESCRIPTION: STONE 7x8" 11" BELOW GROUND

ADDITIONAL DISTINGUISHING CHARACTERISTICS:

SIGN PLACED: ( ) YES DATE: 1/1/06

WITNESS MARKERS

TYPE	SIGN	BLAZE	ADDITION DESCRIPTION
1. 20" CHERRY	( )	( )	11'S FENCE LINE
2.	( )	( )	
3.	( )	( )	



	1	2	3	4	5	6	7	8	9	10	11	12	13	14	15	16	17	18	19	20	21	22	23	24	
A																									
B																									
C																									
D																									
E																									
F																									
G																									
H																									
I																									
J																									
K																									
L																									
M																									
N																									
O																									
P																									
Q																									
R																									
S																									
T																									
U																									
V																									
W																									
X																									
Y																									
Z																									

RECOVERED BY: \_\_\_\_\_ DATE: / /  
DATE: / /  
DATE: / /

REFERENCED BY: TOB DATE: 1/9/06  
DATE: / /  
DATE: / /

RECORDED IN PERPETUATION RECORDS BOOK: \_\_\_\_\_ DATE: 1/22/08



HARRISON

JNTY

COPNER 18-0

TOWNSHIP 4

RANGE 4

EAST

2ND

PRINCIPAL MERIDIAN

18-0

LOCATION	DESCRIPTION OF		DISTANCE FROM CORNER	BEARING FROM CORNER	DATE CHECKED	CHECKED BY	FIELD BOOK	REMARKS
	MONUMENT	REFERENCE						
N.E. COR. N.W. ¼ S.W. ¼ SECT. 23	Stone underground	Stone						
		1.3' Ash	2.43	East	7-16-92	T.B.	#4 Pg29	SIGN PLACED
		1.10 Hickory	5.67	WEST	7-16-92	T.B.		SIGN PLACED



18-0

DIETZGER W 385-3

ALL TREES HAVE A BLAZE  
 WITH A ALUMINIUM IN  
 MIDDLE. ALL TREES HAVE  
 A WHITE WESS SIGN.  
 1.10 HICKORY, nail  
 ON SOUTH SIDE &  
 0.25 up.

STONE IS 0.25 X 0.30 & 0.30  
 UNDERGROUND. STONE  
 COMES TO A POINT. STONE  
 IS MARKED WITH a #4 REBAR  
 & A METAL POST & SIGN  
 0.50  
 1.31 Ø ASH, nail on  
 EAST  
 2.43 SOUTH SIDE & 0.90 up.

P.C. T BROADM  
 H.C. V GEBHACH  
 R.C. J. TAYLOR

DATE 7-16-92

N.E. COR. NW 1/4 - 5 WY 4  
 SECT. 23 T. 4 S R. 4 E



CORNER RECORD

HARRISON COUNTY

19-K

CORNER 19-K TOWNSHIP 4 SOUTH RANGE 4 EAST 2 ND PRINCIPAL MERIDIAN

LOCATION	DESCRIPTION OF		DISTANCE FROM CORNER	BEARING FROM CORNER	DATE CHECKED	CHECKED BY	FIELD BOOK	REMARKS
	MONUMENT	REFERENCE						
S.E. Corner of N.W. 1/4 Sec.14	Stone	None			12-3-81	M.B.	#1 Pg.9	Stone in open Field Sign Placed




LAND CORNER RECORD  
(RECTANGULAR SURVEYS)

Harrison Co. No. K-19 **19-K**

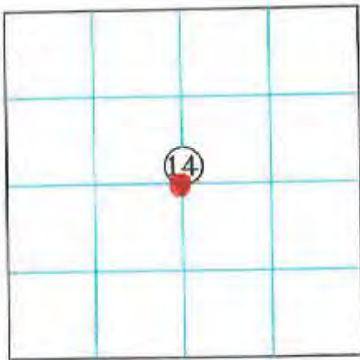
T 4 S, R 4 E 2nd Prin. Mer. County Harrison State Indiana

Center Quarter Corner in Section 14

EXISTING SURVEYS

No Original Government Survey Evidence Recovered	Picture
See surveys of record in Deed Book L-2, Page 336-338 and Survey Book 3, Page 501 of the Harrison County, Indiana records	

Subsequent Corner Restoration	Evidence of Subsequent Corner Restoration Found
Year surveyed _____ By _____ Where filed or recorded _____ Monument _____ (Original, concrete post, iron rod, etc...)	Year of search <u>2012</u> By <u>VHM</u> <u>Recovered sandstone 0.2' by 0.7' and 0.3' deep with LS131 SPC on the South side and yellow Harrison County Surveyor's sign 0.6' East.</u>
Bearing Trees, Reference Objects	
Species _____ Diameter _____ Bearing _____ Distance _____	



**Perpetuation Record**  
 Monument and accessories established. Include brief description of area. The monument was left in place as recovered. The stone is at a very old and prominent cultural intersection. The position of the corner is supported by measurements to adjacent monuments in all cardinal directions and by very old and distinct cultural features in the vicinity.  
 No corner accessories established.

- N: 1064568.04 { PID JA1741
- E: 224216.27 { W-36
- N: 1061938.34 { Corner
- E: 220336.05 {

Signature Vit H. M.  
 Date: November 30, 2012

*Handwritten signature and date: 2012*



19-M

HARRISON COUNTY

CORNER 19-M

TOWNSHIP 4

RANGE 4

EAST

2ND

PRINCIPAL MERIDIAN

LOCATION	DESCRIPTION OF		DISTANCE FROM CORNER	BEARING FROM CORNER	DATE CHECKED	CHECKED BY	FIELD BOOK	REMARKS
	MONUMENT	REFERENCE						
SW Corner SE 1/4 Sec 14	Stone 1/2x4" Broken, 2" above ground Pin-PEP	24" Sassa.	22.2"	N 0-E20	1-9-06	TOB	5/90	Post & Sign Placed
		Fence		N 0- E 90	"	"		
		18" Hickory	18'3"	N 0-W 40	"	"		



19-M

HARRISON COUNTY SURVEYOR  
CORNER MONUMENT RECOVERY & REFERENCE RECORD

5/90

TWNSHP: 4 RANGE: 4 SECTION: \_\_\_\_\_

CORNER REF. ID.: 19-M  
DATE: 1/9/06

MONUMENT INFORMATION

LOCATION: SW CORN. SE 1/4

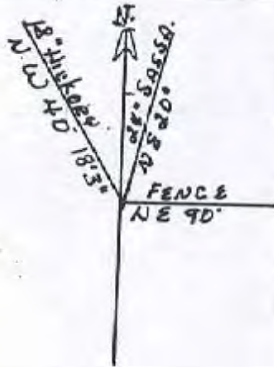
DESCRIPTION: STONE 1/2 x 4" BROKEN  
2" ABOVE GROUND PIN-PEP

ADDITIONAL DISTINGUISHING CHARACTERISTICS:  
POST & SIGN PLACED

SIGN PLACED: ( ) YES DATE: / /

WITNESS MARKERS

TYPE	SIGN	BLAZE	ADDITION DESCRIPTION
1. 24" SASSA.	( )	( )	22.2" N0° E 20'
2. FENCE	( )	( )	N0° E 90'
3. 18" HICKORY	( )	( )	18.3" NW 40'



1	2	3	4	5	6	7	8	9	10	11	12	13	14	15	16	17	18	19	20	21	22	23	24
25	26	27	28	29	30	31	32	33	34	35	36	37	38	39	40	41	42	43	44	45	46	47	48
49	50	51	52	53	54	55	56	57	58	59	60	61	62	63	64	65	66	67	68	69	70	71	72
73	74	75	76	77	78	79	80	81	82	83	84	85	86	87	88	89	90	91	92	93	94	95	96
97	98	99	100	101	102	103	104	105	106	107	108	109	110	111	112	113	114	115	116	117	118	119	120

RECOVERED BY: \_\_\_\_\_

DATE: / /  
DATE: / /  
DATE: / /

REFERENCED BY: TOB

DATE: 1/9/06  
DATE: / /  
DATE: / /

RECORDED IN PERPETUATION RECORDS BOOK:

BY: TOB

DATE: 1/22/08




Harrison Co. No. M-19

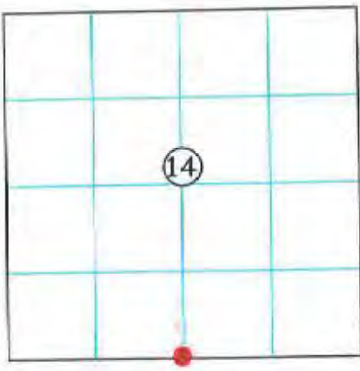
19-M

T 4 S, R 4 E 2nd Prin. Mer. County Harrison State Indiana

Quarter Corner common to Sections 14 and 15

EXISTING SURVEYS

No Original Government Survey Evidence Recovered	Picture
<p>See surveys of record in Deed Book L-2, Page 336-338 and Survey Book 3, Page 502 of the Harrison County, Indiana records.</p>	
<p>Subsequent Corner Restoration</p>	<p>Evidence of Subsequent Corner Restoration Found</p>
<p>Year surveyed _____ By _____                  Where filed or recorded _____                  Monument _____                  (Original, concrete post, iron rod, etc...)                  Bearing Trees, Reference Objects                  Species _____                  Diameter _____                  Bearing _____                  Distance _____</p>	<p>Year of search <u>2012</u> By <u>VHM</u>                  Recovered <u>sandstone 0.4' by 0.1' projecting 0.2' at fence corner post, with LS131 SPC on the East side and a carsonite post 0.2' East.</u></p>



Perpetuation Record

Monument and accessories established. Include brief description of area. The monument was left in place as recovered. The stone is at a very old and prominent cultural intersection. The position of the corner is supported by measurements to adjacent monuments in all cardinal directions and by very old and distinct cultural features in the vicinity. No corner accessories established this survey.

N: 1064568.04 { PID JA1741

E: 224216.27 { W-36

N: 1059266.68 { Corner

E: 220338.44 {

Signature

*V.H.M.*

Date: November 30, 2012

*Harold K. Klumstein 2012*



19-Y

CORNER 19-Y TOWNSHIP 4 HARRISON COUNTY

RANGE 4 EAST 2ND PRINCIPAL MERIDIAN

LOCATION	DESCRIPTION OF		DISTANCE FROM CORNER	BEARING FROM CORNER	DATE CHECKED	CHECKED BY	FIELD BOOK	REMARKS
	MONUMENT	REFERENCE						
S 1/4 Corner Section 35	Stone	14" S. Maple	15.1'	S 47 W	11-91	TOB	5/116	
		17" W Oak	9.4"	S60 E				



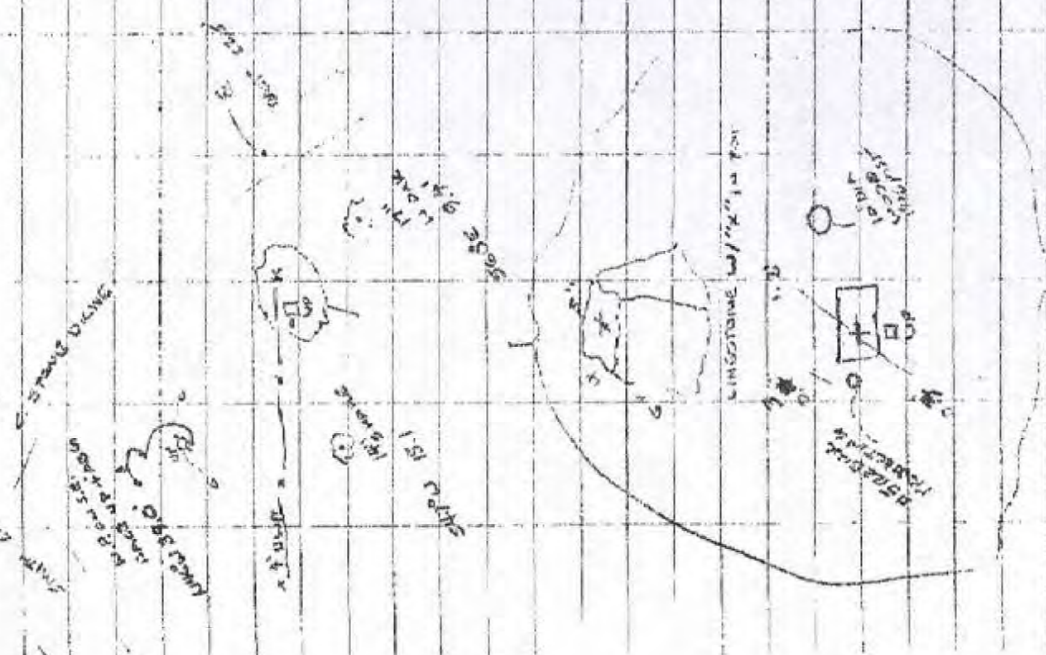
19-Y

15M  
MHP  
11:01:47  
2.0000000000

Y=19

HARDIN  
S/4 CORNER  
35-4-4

ROAD



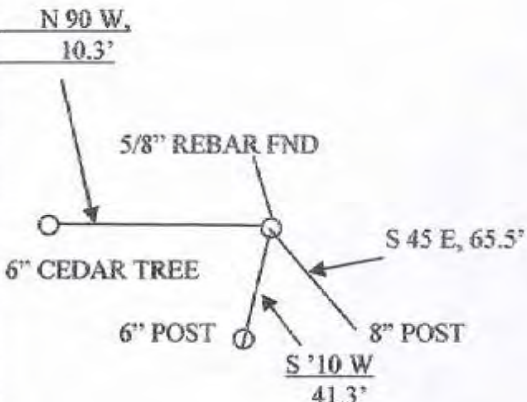



LAND CORNER RECORD  
(RECTANGULAR SURVEYS)

Harrison County Surveyor's Reference Index Number: 21-E

T 4 S R 4 E 2nd Mer., County Harrison State Indiana

Section Corner common to Sections 12 and 11

EXISTING SURVEYS	
Picture/Sketch	Picture/Sketch
 <p>N 90 W, 10.3'</p> <p>5/8" REBAR FND</p> <p>6" CEDAR TREE</p> <p>6" POST</p> <p>S 45 E, 65.5'</p> <p>8" POST</p> <p>S 10 W 41.3'</p>	
No Original Government Survey Evidence Recovered	Evidence of Subsequent Corner Restoration Found
	Year of search <u>2018</u> By <u>WPM</u> <hr/> <hr/> <hr/>
<div style="border: 1px solid black; width: 150px; height: 100px; margin: 0 auto; display: flex; align-items: center; justify-content: center;">                 NW Corner Section 12             </div>	<p style="text-align: center;">Existing Section Corner Notes References for: NW corner section 12</p> <p>Monument and accessories established. Include brief description of area. <u>5/8 in rebar found 0.0 ft up</u></p> <p><u>Ref #1= Sign East side 6 in cedar tree 29 in up from ground</u> <u>N 90 W, 10.3 ft</u></p> <p><u>Ref #2= sign in east side 6 in wood post 29 in up from ground</u> <u>S 10 W, 41.3 ft</u></p> <p><u>Ref #3= sign in west side 8 in wood post 28 in up from ground</u> <u>S 45 E, 65.5 ft</u></p>
Signature <u>[Signature]</u> Date: <u>10/5/18</u>	ISPCS-EZ-U.S. Survey Feet N: 1069889.27 E: 222894.29



21-1

HARRISON COUNTY

TOWNSHIP 4 SOUTH RANGE 4 EAST 2 ND PRINCIPAL MERIDIAN

CORNER 21-1

LOCATION	DESCRIPTION OF REFERENCE		DISTANCE FROM CORNER	BEARING FROM CORNER	DATE CHECKED	CHECKED BY	FIELD BOOK	REMARKS
	MONUMENT							
N.E. Corner Section 14	Stone	Corner Post.	0.59		9-13-85	T.B.	Pg. 19	Sign Placed
			0.73		9-13-85	T.B.		Sign Placed
			0.78		9-13-85	T.B.		Sign Placed



HARRISON

COUNTY

CORNER 21 I

TOWNSHIP 4

RANGE 4 EAST

2ND

PRINCIPAL MERIDIAN

21-I

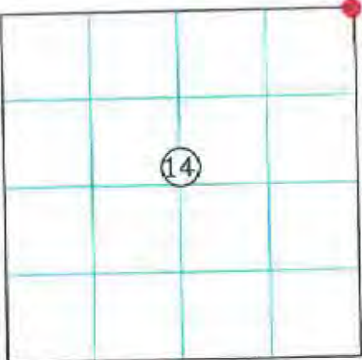
LOCATION	DESCRIPTION OF		DISTANCE FROM CORNER	BEARING FROM CORNER	DATE CHECKED	CHECKED BY	FIELD BOOK	REMARKS
	MONUMENT	REFERENCE						
NW Corner Sec. 13	Carsonite Post	15" Maple	29'	N 0-W 84	11-10-05	TOR	3/19	
		12" Hickory	11'	N 0- W 40	"	"		Sign Placed
		30" Oak	25'	N 0-W 35	"	"		



Harrison Co. No. 1-21 **21-I**

T 4 S, R 4 E 2nd Prin. Mer. County Harrison State Indiana

Section Corner common to Sections 13, 14, 23 and 24

EXISTING SURVEYS	
No Original Government Survey Evidence Recovered	Picture
N/A	N/A
Subsequent Corner Restoration	Evidence of Subsequent Corner Restoration Found
Year surveyed _____ By _____ Where filed or recorded _____ Monument _____ <small>(Original, concrete post, iron rod, etc.)</small> <hr/> Bearing Trees, Reference Objects Species _____ Diameter _____ Bearing _____ Distance _____	Year of search <u>2012</u> By <u>VHM</u> <u>Recovered 1 3/8" pipe projecting 1' at SW corner of a cultivated field, with woods to the West and South</u>
<div style="border: 1px solid black; padding: 5px; width: fit-content; margin: 0 auto;">  </div>	<p style="text-align: center;"><b>Perpetuation Record</b></p> <p>Monument and accessories established. Include brief description of area. <u>The monument was left in place as recovered. This corner has a long lineage and has been used by local surveyors as the Section corner for well over 15 years. The position of the corner is supported by measurements to adjacent monuments in all cardinal directions and by very old and distinct cultural features in the vicinity. Corner accessories established:</u></p> <p><u>Carsonite Post, Southeast, 0.2'</u></p> <p><u>Sugar 14", N25° W, 9.08' to a mag nail 0.6' up on East side with old Harrison County Surveyor's sign facing East</u></p> <p><u>Hickory 12", S 68° W, 26.64' to a mag nail 0.6' up on East side</u></p> <p><u>Ash 15", S 72° E, 34.65' to a mag nail 0.6' up on Northeast side.</u></p> N: 1064568.04 { PID JA1741 E: 224216.27 { W-36  N: 1064565.74 { Corner E: 222921.08 {
Signature <u>Vick H. M.</u> Date: <u>November 30, 2012</u>	<u>Harold J. H. [Signature] 2012</u>



LAND CORNER RECORD  
(RECTANGULAR SURVEYS)

Harrison Co. No. K-21 **21-K**

T 4 S, R 4 E 2nd Prin. Mer. County Harrison State Indiana

Quarter Corner common to Sections 13 and 14


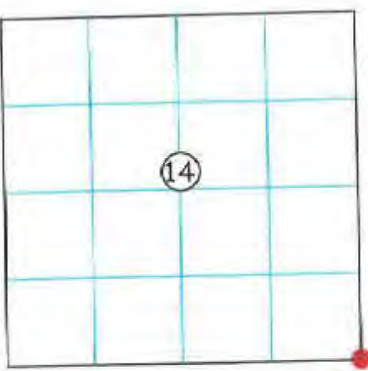
EXISTING SURVEYS	
No Original Government Survey Evidence Recovered	Picture
See surveys of record in Deed Book L-2, Page 336-338 and Survey Book 3, Page 501 of the Harrison County, Indiana records	N/A
Subsequent Corner Restoration	Evidence of Subsequent Corner Restoration Found
Year surveyed _____ By _____ Where filed or recorded _____ Monument _____ <small>(Original: concrete post, iron rod, etc...)</small>	Year of search <u>2012</u> By <u>VHM</u> <u>Recovered 7/8" implement shaft 0.5' deep, 1 1/2' North of South edge of a crushed stone access road.</u>
Bearing Trees, Reference Objects Species _____ Diameter _____ Bearing _____ Distance _____	
<div style="border: 1px solid black; padding: 5px; width: fit-content; margin: 0 auto;"> </div>	<p style="text-align: center;"><b>Perpetuation Record</b></p> <p>Monument and accessories established. Include brief description of area. <u>The monument was left in place as recovered. The position of the corner is supported by measurements to adjacent monuments in all cardinal directions and by very old and distinct cultural features in the vicinity. No corner accessories established.</u></p> <hr/> N: 1064568.04 { PID JA1741 E: 224216.27 { W-36  N: 1061912.26 { Corner E: 222926.00 {
Signature <u>Vit H. M.</u> Date: <u>November 30, 2012</u>	<p style="text-align: right;"><i>[Handwritten Signature]</i> 2012</p>



Harrison Co. No. M-21 **21-M**

T 4 S, R 4 E 2nd Prin. Mer. County Harrison State Indiana

Section Corner common to Sections 13, 14, 23 and 24

EXISTING SURVEYS	
<p>No Original Government Survey Evidence Recovered</p> <p>See surveys of record in Deed Book L-2, Page 336-338 and Survey Book 3, Page 501 of the Harrison County, Indiana records.</p>	<p style="text-align: center;">Picture</p> 
Subsequent Corner Restoration	Evidence of Subsequent Corner Restoration Found
<p>Year surveyed _____ By _____</p> <p>Where filed or recorded _____</p> <p>Monument _____ <small>(Original, concrete post, iron rod, etc...)</small></p> <p style="text-align: center;">Bearing Trees, Reference Objects</p> <p>Species _____</p> <p>Diameter _____</p> <p>Bearing _____</p> <p>Distance _____</p>	<p>Year of search <u>2012</u> By <u>VHM</u></p> <p>Recovered <u>2" diameter by 2" deep drill hole in a spring branch 23.4' below the spring dam and 28' South of the spring cave entrance as monumented in 1937 and as depicted on a plat recorded in Misc. Record 9, Page 265.</u></p>
	<p style="text-align: center;">Perpetuation Record</p> <p>Monument and accessories established. Include brief description of area. <u>The monument was left in place as recovered. Set a #5 by 3" steel pin with 3/4" aluminum disk stamped to depict the corner position of the drill hole. The monument is at a very old and prominent cultural intersection. The position of the corner is supported by measurements to adjacent monuments in all cardinal directions and by very old and distinct cultural features in the vicinity. Corner accessories established: White Oak 21", N 78° W, 28.0' (slope) to a mag nail 0.6' up in N side Cherry 8", N58° E, 17.88' (slope) to the bottom nail of a Harrison County Surveyor's sign Fence-Gate Post, N70° E, 22.35' (slope)</u></p> <p>N: 1064568.04 { PID JA1741 E: 224216.27 { W-36</p> <p>N: 1059248.45 { Corner E: 222921.89 {</p> <p style="text-align: right;"><i>H. K. Kluster 2012</i></p>
<p>Signature <u><i>V. H. M.</i></u></p> <p>Date: <u>November 30, 2012</u></p>	



LAND CORNER RECORD  
(RECTANGULAR SURVEYS)

Harrison County Surveyor's Reference Index Number: U-21

21-U

T 4 S R 4 E 2nd Mer., County Harrison State Indiana

Section Corner common to Sections 25, 26, 35 and 36

EXISTING SURVEYS	
No Original Government Survey Evidence Recovered	Picture/Sketch
<p>See surveys recorded in Survey Book 3, Page 370, Survey Book 4, Page 352, Survey Book 5, Page 274 and Instrument Numbers 99018042 and 200801897.</p>	<p>No Photo Available.</p>
Subsequent Corner Restoration	Evidence of Subsequent Corner Restoration Found
<p>Year surveyed _____ By _____                      Where filed or recorded _____                      Monument _____  <small>(Original, concrete post, iron rod, etc...)</small></p> <p style="text-align: center;">Bearing Trees, Reference Objects</p> <p>Species _____                      Diameter _____                      Bearing _____                      Distance _____</p>	<p>Year of search 2015 By VHM                      Recovered existing mag nail, by others, near centerline of Elizabeth-New Middletown Road.</p>
<div style="border: 1px solid black; padding: 5px; margin-bottom: 10px;"> </div> <p>Signature <u>Victor McCauley</u>                      Date: _____                      by <u>HR</u></p>	<p style="text-align: center;">Perpetuation Record</p> <p>Monument and accessories established. Include brief description of area. Monument left as recovered. Corner accessories established:</p> <p>Telephone Pedestal (5 27-5), N 38° E, 22.0'</p> <p>Northwest corner of out building, S 40 ° W, 47.7'</p> <p>Gas Line Marker, S 51° W, 44.5'</p> <p>Telephone Pedestal (5 27-5), N 67° W, 86.4'</p> <p>Elm 22", S 20° W, 39.3' with Harrison County Surveyor's sign.</p> <p>N: 1048635.8                      E: 222913.3</p> <p style="text-align: right;">Nov. 30 2015 <u>Nov 30 2015</u></p>



LAND CORNER RECORD  
(RECTANGULAR SURVEYS)

Harrison County Surveyor's Reference Index Number: U-21

21-U

T 4 S R 4 E 2nd Mer., County Harrison State Indiana

Section Corner common to Sections 25, 26, 35 and 36

EXISTING SURVEYS	
No Original Government Survey Evidence Recovered	Picture/Sketch
<p>See surveys recorded in Survey Book 3, Page 370, Survey Book 4, Page 352, Survey Book 5, Page 274 and Instrument Numbers 99018042 and 200801897.</p>	<p>No Photo Available.</p>
Subsequent Corner Restoration	Evidence of Subsequent Corner Restoration Found
<p>Year surveyed _____ By _____                      Where filed or recorded _____                      Monument _____  <small>(Original, concrete post, iron rod, etc..)</small></p> <p style="text-align: center;">Bearing Trees, Reference Objects</p> <p>Species _____                      Diameter _____                      Bearing _____                      Distance _____</p>	<p>Year of search 2015 By VHM                      Recovered existing mag nail by others.</p>
<div style="border: 1px solid black; padding: 5px; width: fit-content; margin: 0 auto;"> </div>	<p style="text-align: center;"><b>Perpetuation Record</b></p> <p>Monument and accessories established. Include brief description of area. Monument left as recovered. Corner accessories established:</p> <p>Telephone Pedestal (S 27-5), N 38° E, 22.0'</p> <p>Northwest corner of out building, S 40 ° W, 47.7'</p> <p>Gas Line Marker, S 51° W, 44.5'</p> <p>Telephone Pedestal (S 27-5), N 67° W, 86.4'</p> <p>Elm 22", S 20° W, 39.3' with Harrison County Surveyor's sign.</p> <p>N: 1048635.8                      E: 222913.3</p>
<p>Signature <u>VHM</u></p> <p>Date: <u>11/02/15</u></p>	



LAND CORNER RECORD  
(RECTANGULAR SURVEYS)

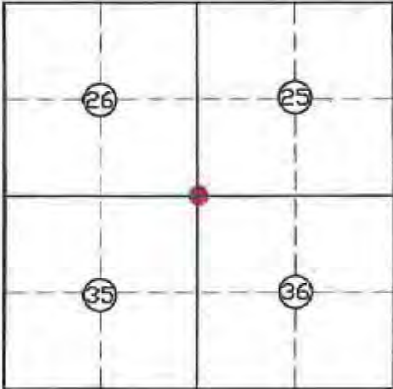
Harrison County Surveyor's Reference Index Number: U-21

21-U

T 4 S R 4 E 2nd Mer., County Harrison State Indiana

Section Corner common to Sections 25, 26, 35 and 36

EXISTING SURVEYS

No Original Government Survey Evidence Recovered	Picture/Sketch
<p>See surveys recorded in Survey Book 3, Page 370, Survey Book 4, Page 352, Survey Book 5, Page 274 and Instrument Numbers 99018042 and 200801897.</p>	<p>No Photo Available.</p>
Subsequent Corner Restoration	Evidence of Subsequent Corner Restoration Found
<p>Year surveyed _____ By _____            Where filed or recorded _____            Monument _____  <small>(Original, concrete post, iron rod, etc...)</small></p> <p>Bearing Trees, Reference Objects</p> <p>Species _____            Diameter _____            Bearing _____            Distance _____</p>	<p>Year of search <u>2015</u> By <u>VHM</u>  <u>Recovered existing mag nail by others.</u></p>
	<p>Perpetuation Record</p> <p>Monument and accessories established. Include brief description of area. Monument left as recovered. Corner accessories established:</p> <p>Telephone Pedestal (S 27-5), N 38° E, 22.0'</p> <p>Northwest corner of out building, S 40 ° W, 47.7'</p> <p>Gas Line Marker, S 51° W, 44.5'</p> <p>Telephone Pedestal (S 27-5), N 67° W, 86.4'</p> <p>Elm 22", S 20° W, 39.3' with Harrison County Surveyor's sign.</p> <p>N: 1048635.8            E: 222913.3</p> <p>Signature <u>Vicki K. VHM</u>            Date: <u>11/02/15</u></p>



COUNTY

HARRISON

PRINCIPAL MERIDIAN

2ND

EAST

4

RANGE

21-Y

TOWNSHIP

4

21-Y

Also 21-A 5-4-2

CORNER

LOCATION	DESCRIPTION OF		DISTANCE FROM CORNER	BEARING FROM CORNER	DATE CHECKED	CHECKED BY	FIELD BOOK	REMARKS
	MONUMENT	REFERENCE						
SW Corner SW 1/4 Sec 36 same as NE Corner NE 1/4 Sec 2 T5-R4	1/2" rebar w/ PEP Cap	4" Maple w/Sign	8'	N0-E105	1-12-06	TOB	5/91	Placed Carsonite Post
<p>STONE 3x4x2</p> <p>PER. Vic McAuley</p> <p>STONE</p>								



21-Y

HARRISON COUNTY SURVEYOR 5/91  
CORNER MONUMENT RECOVERY & REFERENCE RECORD

TWNSHIP: 4 RANGE: 4 SECTION: 4

CORNER REF. I.D. 21Y  
DATE: 1/12/06

MONUMENT INFORMATION

LOCATION: SW CORNER SW 1/4 SEC 36

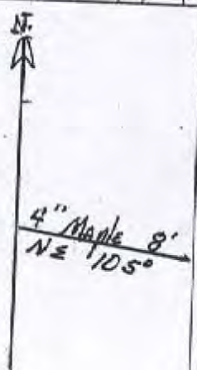
DESCRIPTION: 1/2" REBAR w/PEP CAP

ADDITIONAL DISTINGUISHING CHARACTERISTICS:

SIGN PLACED: ( ) YES DATE: / /

WITNESS MARKERS

TYPE	SIGN	BLAZE	ADDITION DESCRIPTION
1. 4" MAPLE	(X)	( )	8' N10° E 105°
2.	( )	( )	
3.	( )	( )	



	2	3	4	5	6	7	8	9	10	11	12	13	14	15	16	17	18	19	20	21	22	23	24	
A	1	2	3	4	5	6	7	8	9	10	11	12	13	14	15	16	17	18	19	20	21	22	23	24
B	25	26	27	28	29	30	31	32	33	34	35	36	37	38	39	40	41	42	43	44	45	46	47	48
C	49	50	51	52	53	54	55	56	57	58	59	60	61	62	63	64	65	66	67	68	69	70	71	72
D	73	74	75	76	77	78	79	80	81	82	83	84	85	86	87	88	89	90	91	92	93	94	95	96
E	97	98	99	100	101	102	103	104	105	106	107	108	109	110	111	112	113	114	115	116	117	118	119	120
F	121	122	123	124	125	126	127	128	129	130	131	132	133	134	135	136	137	138	139	140	141	142	143	144
G	145	146	147	148	149	150	151	152	153	154	155	156	157	158	159	160	161	162	163	164	165	166	167	168
H	169	170	171	172	173	174	175	176	177	178	179	180	181	182	183	184	185	186	187	188	189	190	191	192
I	193	194	195	196	197	198	199	200	201	202	203	204	205	206	207	208	209	210	211	212	213	214	215	216
J	217	218	219	220	221	222	223	224	225	226	227	228	229	230	231	232	233	234	235	236	237	238	239	240
K	241	242	243	244	245	246	247	248	249	250	251	252	253	254	255	256	257	258	259	260	261	262	263	264
L	265	266	267	268	269	270	271	272	273	274	275	276	277	278	279	280	281	282	283	284	285	286	287	288
M	289	290	291	292	293	294	295	296	297	298	299	300	301	302	303	304	305	306	307	308	309	310	311	312
N	313	314	315	316	317	318	319	320	321	322	323	324	325	326	327	328	329	330	331	332	333	334	335	336
O	337	338	339	340	341	342	343	344	345	346	347	348	349	350	351	352	353	354	355	356	357	358	359	360
P	361	362	363	364	365	366	367	368	369	370	371	372	373	374	375	376	377	378	379	380	381	382	383	384
Q	385	386	387	388	389	390	391	392	393	394	395	396	397	398	399	400	401	402	403	404	405	406	407	408
R	409	410	411	412	413	414	415	416	417	418	419	420	421	422	423	424	425	426	427	428	429	430	431	432
S	433	434	435	436	437	438	439	440	441	442	443	444	445	446	447	448	449	450	451	452	453	454	455	456
T	457	458	459	460	461	462	463	464	465	466	467	468	469	470	471	472	473	474	475	476	477	478	479	480
U	481	482	483	484	485	486	487	488	489	490	491	492	493	494	495	496	497	498	499	500	501	502	503	504
V	505	506	507	508	509	510	511	512	513	514	515	516	517	518	519	520	521	522	523	524	525	526	527	528
W	529	530	531	532	533	534	535	536	537	538	539	540	541	542	543	544	545	546	547	548	549	550	551	552
X	553	554	555	556	557	558	559	560	561	562	563	564	565	566	567	568	569	570	571	572	573	574	575	576
Y	577	578	579	580	581	582	583	584	585	586	587	588	589	590	591	592	593	594	595	596	597	598	599	600
Z	601	602	603	604	605	606	607	608	609	610	611	612	613	614	615	616	617	618	619	620	621	622	623	624

RECOVERED BY:

DATE: / /  
DATE: / /  
DATE: / /

REFERENCED BY: TOB

DATE: 1/12/06  
DATE: / /  
DATE: / /

RECORDED IN PERPETUATION RECORDS BOOK:

DATE: 1/22/08



21-Y

5/91

8129692186

HEBRES HARRIS

Sec. 35-4-4

10/29/91

SE CORNER

FENCE CORNER POINT NO. MARKS

WOODS

18" Iron Nail

11.8" W

9.0'

LIME STONE

SP. 1

NO. MARKS

NO. MARKS

NO. MARKS

NO. MARKS

ENGLISH FIELD

30' SAS

47.7

SEE SP. 41, 42, 43



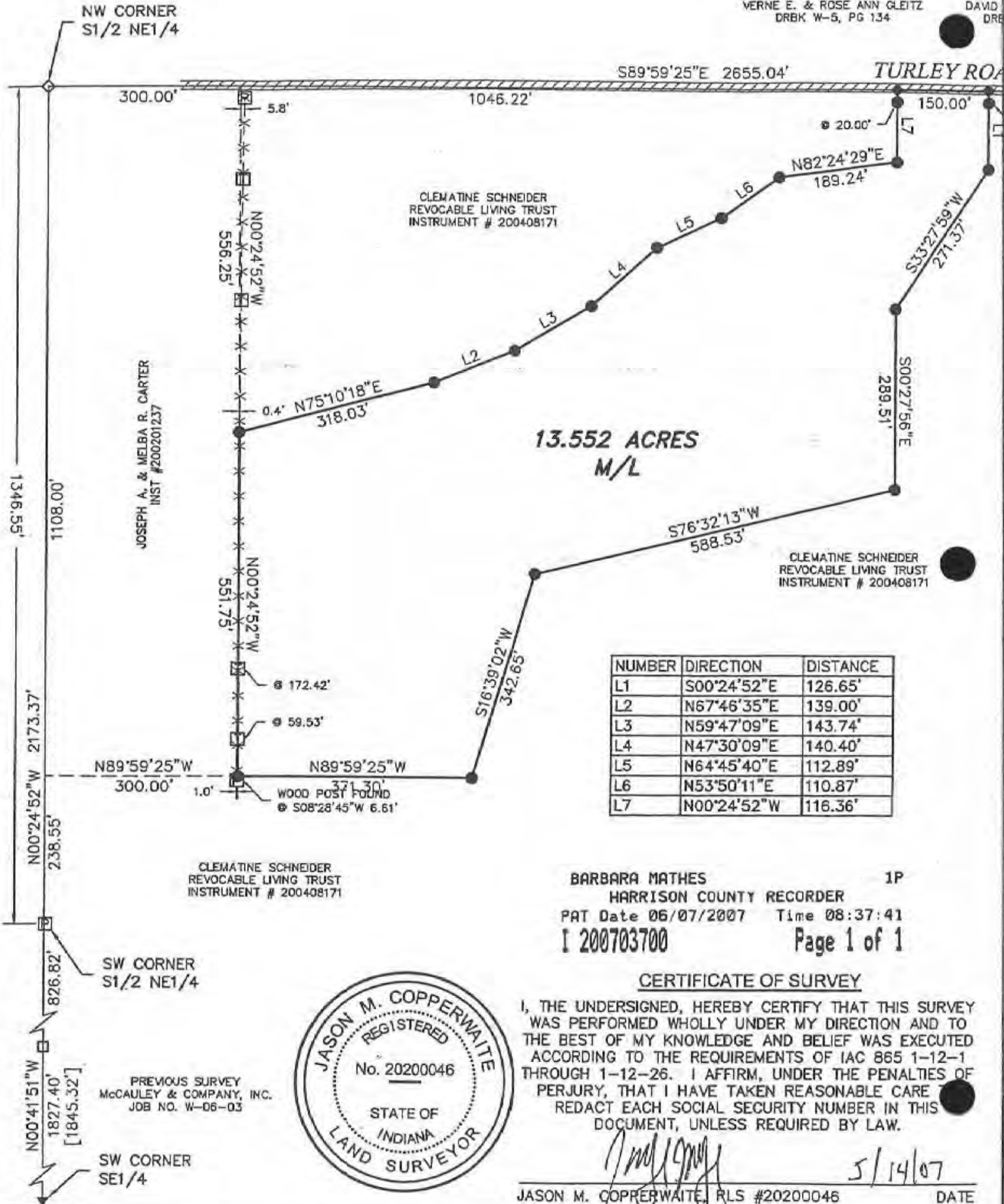
Y-21



4-4-1

VERNE E. & ROSE ANN GLEITZ  
DRBK W-5, PG 134

DAVID  
DRB



BARBARA MATHES 1P  
HARRISON COUNTY RECORDER  
PAT Date 06/07/2007 Time 08:37:41  
I 200703700 Page 1 of 1

**CERTIFICATE OF SURVEY**

I, THE UNDERSIGNED, HEREBY CERTIFY THAT THIS SURVEY WAS PERFORMED WHOLLY UNDER MY DIRECTION AND TO THE BEST OF MY KNOWLEDGE AND BELIEF WAS EXECUTED ACCORDING TO THE REQUIREMENTS OF IAC 865 1-12-1 THROUGH 1-12-26. I AFFIRM, UNDER THE PENALTIES OF PERJURY, THAT I HAVE TAKEN REASONABLE CARE TO REDACT EACH SOCIAL SECURITY NUMBER IN THIS DOCUMENT, UNLESS REQUIRED BY LAW.

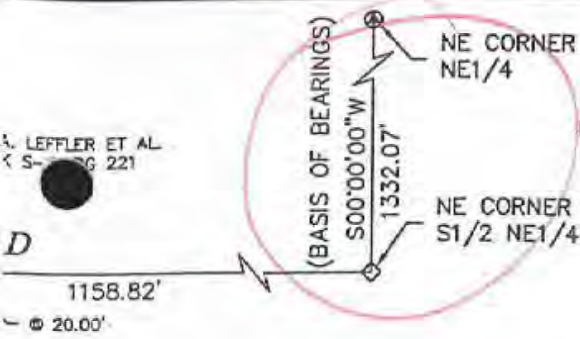


*Jason M. Copperwaite*  
JASON M. COPPERWAITE, RLS #20200046 DATE 5/14/07

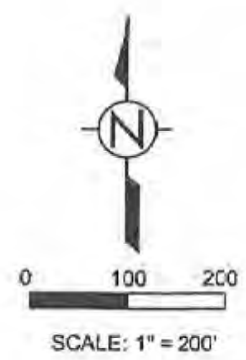


4-4-1

24-B



PREVIOUS SURVEY  
 McCAULEY & COMPANY, INC.  
 JOB NO. K-99-1



**SURVEYOR'S REPORT**

(THIS REPORT IS MADE IN COMPLIANCE WITH INDIANA ADMINISTRATIVE CODE TITLE 865, ARTICLE 1 RULE 12)

REFERENCE PROJECT 07-10848 NATHAN STILGER  
 PREPARED 05/07/2007

The record descriptions used in this survey were obtained from the Office of the Recorder of Harrison County, Indiana. Additional survey data was also obtained from a previous survey by Victor McCauley, Job #W-06-03. Said survey plat establishes the bearing of the East line of the Northeast quarter of the Northeast quarter of Section #1 to be South 00° 00' 00" West.

The purpose of the subject survey is to create a new tract from that property conveyed to the Clematine Schneider Revocable Living Trust in Instrument #200408171. A new legal description was prepared for the subject tract.

The subject tract lies in the Northeast quarter of Section #1, Township 4 South, Range 4 East, Franklin Township, Harrison County, Indiana.

**A) AVAILABILITY & CONDITION OF MONUMENTS**

The Northeast corner of the Northeast quarter is marked by a railroad spike found in good condition. Said nail is referenced in said previous McCauley survey.

The Northeast corner of the South half of the Northeast quarter is marked by a road nail found in good condition. The origin of this road nail is unknown.

The Northwest corner of the South half of the Northeast quarter is marked by a road nail found in good condition. The origin of this road nail is unknown.

Monuments found as depicted on the attached plat of survey were used to re-establish the North line of the South half of the Northeast quarter.

The Southwest corner of the Southwest quarter is marked by a magnetic nail found in good condition. Said nail is referenced in said previous McCauley survey.

The stone on the East line of Section #1 was found to be in good condition. Said stone is a corner of an adjoining tract and its origin is unknown.

The Southwest corner of the South half of the Northeast quarter is marked by a wooden fence post whose origin is unknown. Said post was calculated to be a proportionate distance between the Southwest corner of Section #1 and the Northwest corner of the South half of the Northeast quarter.

**B) CLARITY OR AMBIGUITY OF DEEDS**

The deeds were clear in their intent.

**C) LINES OF POSSESSION**

Fences were found where depicted on the attached plat of survey.

**D) THEORETICAL UNCERTAINTY**

The theoretical uncertainty of position of the lines and corners of this survey due to measurements is within the specifications for a Class D Retracement survey.

- LEGEND**
- = #5 REINFORCING BAR WITH YELLOW PLASTIC CAP STAMPED PRIMAVERA & ASSOC. #0049 SET
  - ◆ = 2" MAGNETIC NAIL WITH 1" DIA. BRASS TAG STAMPED PRIMAVERA #0049 SET
  - ▼ = MAGNETIC NAIL FOUND
  - = STONE FOUND
  - ⊗ = RAILROAD SPIKE FOUND
  - ◇ = ROAD NAIL FOUND
  - ⊞ = WOOD POST FOUND
  - ⊞ = TEE POST FOUND
  - x-x-x- = FENCE
  - XX.XX = MEASURED DISTANCE
  - [XX.XX] = RECORD DISTANCE

4-4-1

**NOTE:**  
 THIS PLAT DOES NOT REPRESENT A COMPLETE SURVEY WITHOUT THE ATTACHED SURVEYOR'S REPORT.

PROPERTY IN THE NAME OF:  
 CLEMATINE SCHNEIDER REVOCABLE LIVING TRUST  
 SOURCE DEED:  
 INSTRUMENT # 200408171

Date: 05/10/07  
 Job No. 07-10848  
 Drwn By: CSG  
 Field Work  
 Completed: 04/06/07  
 Client: NATHAN STILGER  
 Township: FRANKLIN  
 County: HARRISON  
 Prop. Desc.: PART OF THE NE1/4 SEC 1 T4S R4E

**LAND SURVEYORS  
 PAUL PRIMAVERA  
 AND ASSOCIATES  
 ENGINEERS**

P.O.Box 123  
 Corydon, Indiana 47112  
 812-738-4124



HARRISON

COPY

24-0

CORNER 24-0

TOWNSHIP 4

RANGE 4

EAST

2ND

PRINCIPAL MERIDIAN

LOCATION	DESCRIPTION OF		DISTANCE FROM CORNER	BEARING FROM CORNER	DATE CHECKED	CHECKED BY	FIELD BOOK	REMARKS
	MONUMENT	REFERENCE						
NE Corner NW $\frac{1}{4}$ -SE $\frac{1}{4}$ Sec 24	T-Post	Stone Found 5x3x5	15'	N	11-9-05	TOB	5/88	
		26" Poplar	21'	N 0- E 70	"	"		
		16" Maple	10'	N 0- W 70	"	"		



24-0

HARRISON COUNTY SURVEYOR 5/88  
CORNER MONUMENT RECOVERY & REFERENCE RECORD

TWNSHIP: 4 RANGE: 4 SECTION: 24 CORNER REF. LD.: 24-D  
DATE: 11/9/05

MONUMENT INFORMATION

LOCATION: NE CORN. NW 1/4 - SE 1/4

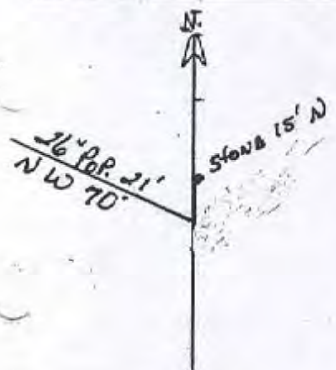
DESCRIPTION: T-Post

ADDITIONAL DISTINGUISHING CHARACTERISTICS:

SIGN PLACED: ( ) YES DATE: / /

WITNESS MARKERS

TYPE	SIGN	BLAZE	ADDITION DESCRIPTION
1. Stone	( )	( )	15' N
2. 26" Poplar	( )	( )	21' N 0° E 70
3. 16" Maple	( )	( )	10' N 0° W 70



	1	2	3	4	5	6	7	8	9	10	11	12	13	14	15	16	17	18	19	20	21	22	23	24
A																								
B																								
C																								
D																								
E																								
F																								
G																								
H																								
I																								
J																								
K																								
L																								
M																								
N																								
O																								
P																								
Q																								
R																								
S																								
T																								
U																								
V																								
W																								
X																								
Y																								
Z																								

RECOVERED BY: \_\_\_\_\_ DATE: / /  
DATE: / /  
DATE: / /

REFERENCED BY: TOB \_\_\_\_\_ DATE: 11/9/05  
DATE: / /  
DATE: / /

RECORDED IN PERPETUATION RECORDS BOOK: \_\_\_\_\_ DATE: 1/22/08  
BY: TOB

24-0



HARRISON

COUNTY

24-T

CORNER 24 T TOWNSHIP 4 RANGE 4 EAST 2ND PRINCIPAL MERIDIAN

LOCATION	DESCRIPTION OF		DISTANCE FROM CORNER	BEARING FROM CORNER	DATE CHECKED	CHECKED BY	FIELD BOOK	REMARKS
	MONUMENT	REFERENCE						
NW Corner SE 1/4 - SE 1/4 Sec. 25	Post, w/Sign	30" Beech	6"	N0-W90	11-9-05	TOB	5/103	Sign Placed
		20" Ash	28'	<del>N0-W90</del> S 60° E	"	"		
		10" Maple	12'	S0-E40	"	"		



24-T

HARRISON COUNTY SURVEYOR 5/103  
CORNER MONUMENT RECOVERY & REFERENCE RECORD

TWNSHP: 4 RANGE: 4 SECTION: 25

CORNER REF. ID.: 24-T  
DATE: 11/9/05

MONUMENT INFORMATION

LOCATION: NW CORN. SE 1/4 - SE 1/4 SEC 25

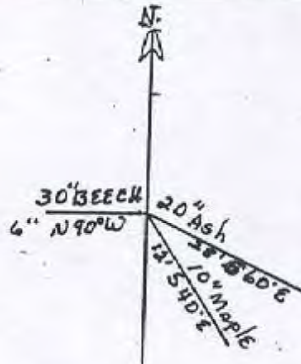
DESCRIPTION: Post w/ Sign

ADDITIONAL DISTINGUISHING CHARACTERISTICS:

SIGN PLACED: ( ) YES DATE: / /

WITNESS MARKERS

TYPE	SIGN	BLAZE	ADDITION DESCRIPTION
1. 30" BEECH	( )	( )	6" N 90° W
2. 20" ASH	( )	( )	28' S 60° E
3. 10" MAPLE	( )	( )	12' S 40° E



	1	2	3	4	5	6	7	8	9	10	11	12	13	14	15	16	17	18	19	20	21	22	23	24
A																								
B																								
C																								
D																								
E																								
F																								
G																								
H																								
I																								
J																								
K																								
L																								
M																								
N																								
O																								
P																								
Q																								
R																								
S																								
T																								
U																								
V																								
W																								
X																								
Y																								
Z																								

RECOVERED BY:

DATE: / /  
DATE: / /  
DATE: / /

REFERENCED BY: TOB

DATE: 11/9/05  
DATE: / /  
DATE: / /

RECORDED IN PERPETUATION RECORDS BOOK:

Y: TOB

DATE: 11/24/08



COUNTY

HARRISON

24-W

CORNER 24-W TOWNSHIP 4 RANGE 4 EAST 2ND PRINCIPAL MERIDIAN

LOCATION	DESCRIPTION OF		DISTANCE FROM CORNER	BEARING FROM CORNER	DATE CHECKED	CHECKED BY	FIELD BOOK	REMARKS
	MONUMENT	REFERENCE						
SE Corner W $\frac{1}{2}$ -NE $\frac{1}{4}$ Sec 36	Stone 12x6 out of ground w/ Steel Post	6" Oak	7'	N0-E90	1-11-06	TOB	5/96	Sign Placed Carsonite Post



24-W

HARRISON COUNTY SURVEYOR  
CORNER MONUMENT RECOVERY & REFERENCE RECORD

5/96

TWNSHIP: 4 RANGE: 4 SECTION: 36

CORNER REF. ID: 24-W  
DATE: 1/11/06

MONUMENT INFORMATION

LOCATION: SE CORNER W 1/2 - NE 1/4 SEC 36

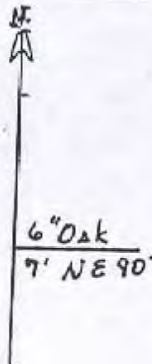
DESCRIPTION: Stone 12x6 out of ground w/ steel post

ADDITIONAL DISTINGUISHING CHARACTERISTICS:

SIGN PLACED:  YES DATE: 1/11/06

WITNESS MARKERS

TYPE	SIGN	BLAZE	ADDITION DESCRIPTION
1. 6" OAK	( )	( )	7' NE 90° Sign & Post
2.	( )	( )	
3.	( )	( )	



1	2	3	4	5	6	7	8	9	10	11	12	13	14	15	16	17	18	19	20	21	22	23	24	
A																								
B																								
C																								
D																								
E																								
F																								
G																								
H																								
I																								
J																								
K																								
L																								
M																								
N																								
O																								
P																								
Q																								
R																								
S																								
T																								
U																								
V																								
W																								
X																								
Y																								
Z																								

RECOVERED BY:

DATE: / /  
DATE: / /  
DATE: / /

REFERENCED BY: TOB

DATE: 1/11/06  
DATE: / /  
DATE: / /

RECORDED IN PERPETUATION RECORDS BOOK:

BY: TOB

DATE: 1/22/08



HARRISON

COUNTY

CORNER 25-I

TOWNSHIP 4

RANGE 4

EAST

2ND

PRINCIPAL MERIDIAN

25-I

LOCATION	DESCRIPTION OF		DISTANCE FROM CORNER	BEARING FROM CORNER	DATE CHECKED	CHECKED BY	FIELD BOOK	REMARKS
	MONUMENT	REFERENCE						
NE Corner NE 1/4 Sec 13	PK Nail	Tele. Box	39'	<del>N 0° E 20</del> N 75° W	11-10-05	TOB		
		Elec. Pole	44'	<del>N 0° E 20</del> S 60° W	"	"		Sign Placed
		Elec. Pole	58'	N 0° E 20	"	"		



25-I

HARRISON COUNTY SURVEYOR 5/94  
CORNER MONUMENT RECOVERY & REFERENCE RECORD

TWNSHIP: 4 RANGE: 4 SECTION: 13

CORNER REF. ID: 25-I  
DATE: / /

MONUMENT INFORMATION

LOCATION: NE CORN. NE 1/4 SEC. 13

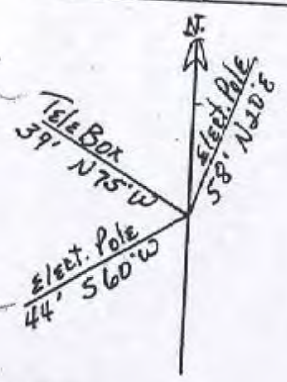
DESCRIPTION: PK NAIL

ADDITIONAL DISTINGUISHING CHARACTERISTICS:

SIGN PLACED:  YES DATE: / /

WITNESS MARKERS

TYPE	SIGN	BLAZE	ADDITION DESCRIPTION
1. Tele Box	( )	( )	39'
2. Electric Pole	( )	( )	44' S60°W
3. Electric Pole	( )	( )	58' N20' Sign Placed



1	2	3	4	5	6	7	8	9	10	11	12	13	14	15	16	17	18	19	20	21	22	23	24	
A																								
B																								
C																								
D																								
E																								
F																								
G																								
H																								
I																								
J																								
K																								
L																								
M																								
N																								
O																								
P																								
Q																								
R																								
S																								
T																								
U																								
V																								
W																								
X																								
Y																								
Z																								

RECOVERED BY:

DATE: / /  
DATE: / /  
DATE: / /

REFERENCED BY: TOB

DATE: 11 / 10 / 05  
DATE: / /  
DATE: / /

RECORDED IN PERPETUATION RECORDS BOOK:  
BY: TOB

DATE: 1 / / 08