

PRIO TO 2009

- COUNTY SURVEYOR RECORDS INDICATE A MONUMENT WAS FOUND
- COUNTY SURVEYOR RECORDS INDICATE AN EXCAVATION WAS PERFORMED. A MONUMENT WAS SET ON OR BELOW THE SURFACE

TMA 2009 PROJECT

- A MONUMENT WAS FOUND ON OR BELOW THE SURFACE (NO STONE WAS FOUND AFTER EXCAVATION)
- NO MONUMENT OR STONE WAS FOUND ON OR BELOW THE SURFACE, CORNER MONUMENT TO BE SET
- MONUMENT SET
- MONUMENT FOUND BY EXCAVATION

NOT TO SCALE

**CASS COUNTY,
INDIANA
SECTION
CORNER
PERPETUATION
PROJECT**

**DEER CREEK
TOWNSHIP
TWP 25N
R-1-E & R-2-E**

www.rmasurveying.com

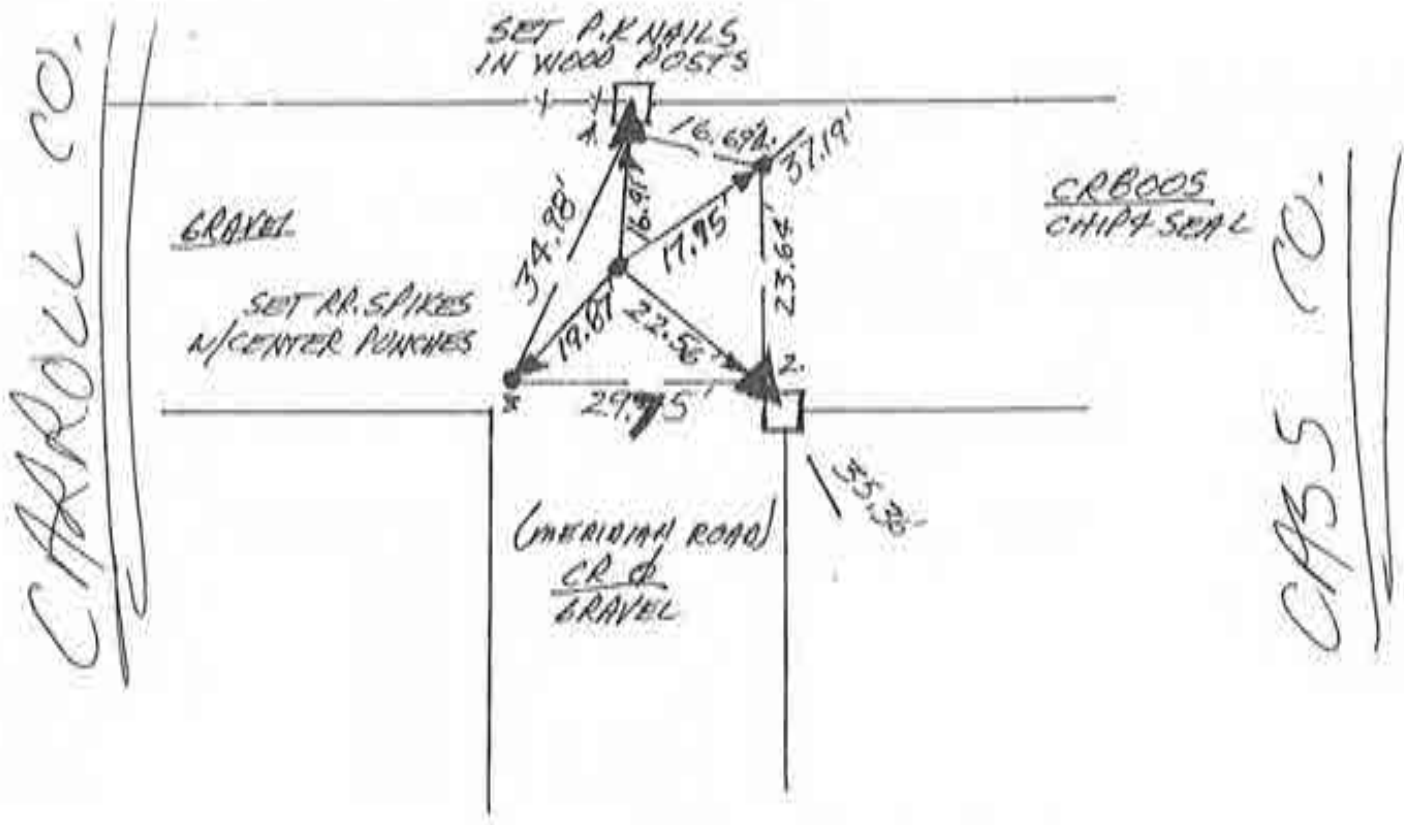


RANDALL MILLER & ASSOCIATES
Surveyors • Engineers • Consultants

145 E. Third Street Murlin, IN 46052 Ph: (765) 662-1284 Fax: (765) 668-7412 ram@rmasurveying.com	108 E. Washington St., Ste #5 Muncie, IN 47305 Ph: (765) 289-1817 Fax: (765) 289-1931 rmc@rmasurveying.com	56 W. Market Street, Ste. J Warsaw, IN 46092 Ph: (260) 563-4467 Fax: (260) 563-0462 walsah@rmasurveying.com
--	--	--

N
NO SCALE

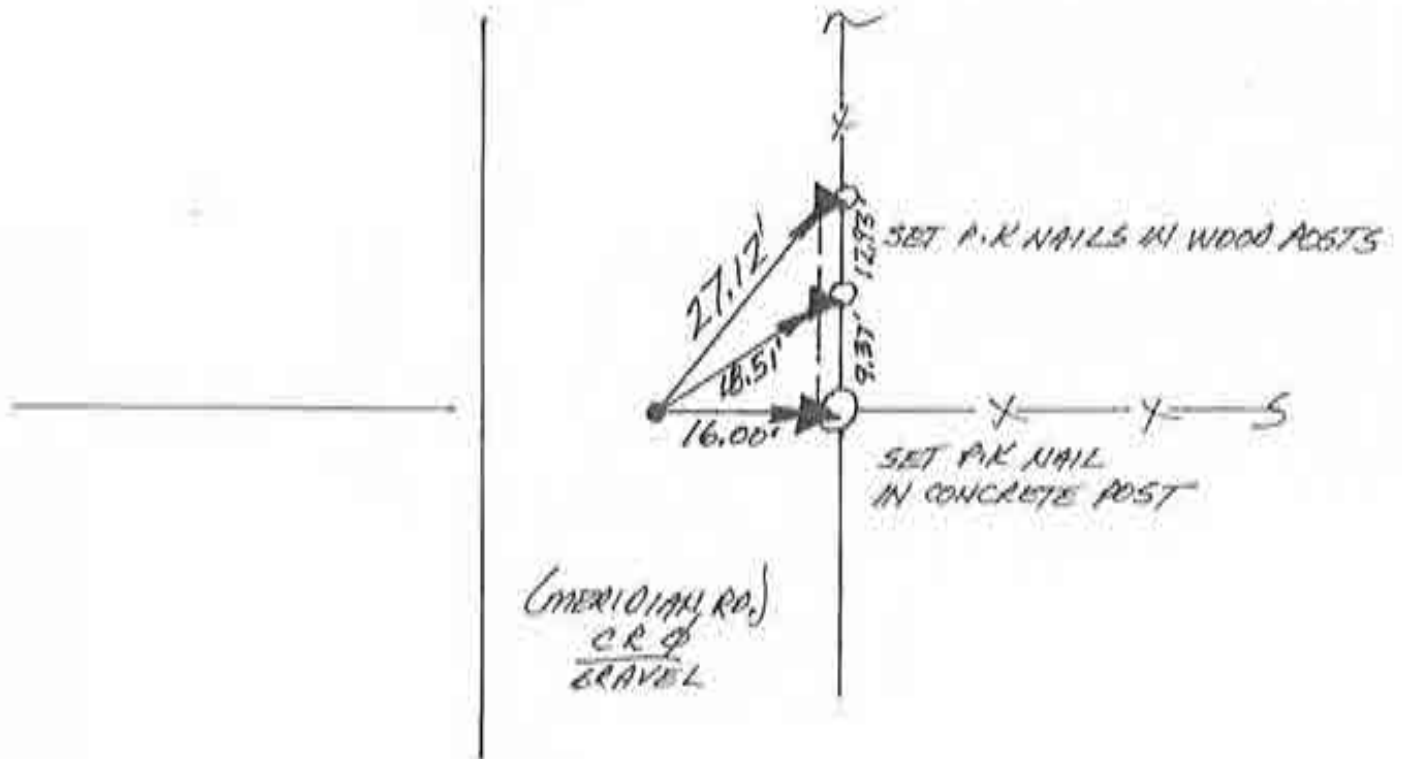
1. MON 25 FEB '91 DLA RLS 0537 P. MAYER φ.
FOUND RR SPIKE IN INTERSECTION. SPIKE WAS BENT OVER TO WEST W/ BASE STILL VERTICAL & IN PLACE. REMOVED DAMAGED SPIKE & REPLACED W/ ANOTHER SPIKE IN SAME HOLE & SET CENTER PUNCH. SET REFS. WILL DIG. FOUND SPIKE'S REFS →
1. = 16.25' 2. = 21.62' 3. = 21.38' 4. = 16.31'
2. WED. 11 SEPT '91 FOUND ANOTHER SPIKE DURING FIRST PART OF DIG LYING FLAT, NEAR SURFACE - OTHER THAN REF'D. SPIKE. @ ≈ 1' DEEP FOUND ANGULAR STONE W/ RIDGE UP & NO VISABLE MARKINGS. STONE IS ≈ 1.5' DI X ≈ 2' TALL. REF'D. TOP & MASS @ RIDGE AS PER DETAIL. WILL SET RR. S. N/C.A.C. STONE'S REFS.
3. TUES. 1 OCT '91 SET RR. S. N/C.A.C. STONE'S REFS.



NW. COR. SEC. 1
(R.T.E)

4
NO SCALE

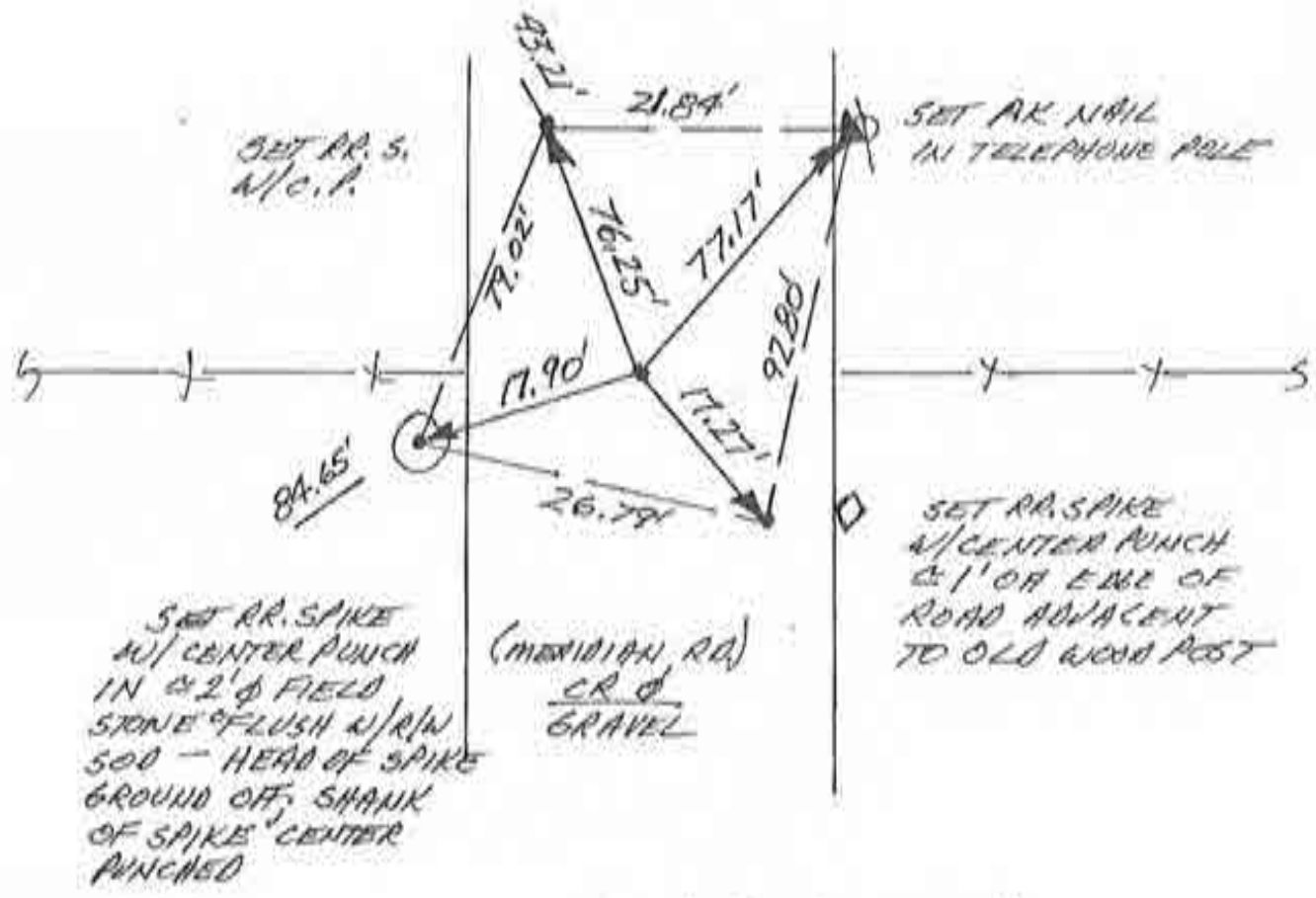
1. MON 25 FEB '91 DLA PLS 0537, P. MAYER ϕ .
FOUND NO METAL SOUNDING; SET REFS. WILL DIG.
2. WED, 11 SEPT '91 DUG 6'X6'X 2.5' DEEP HOLE & FOUND
NO POST, NO PIT, NO STONES WILL SPLIT R/W.
3. TUES. 1 OCT '91 SET RR. SPIKE W/CENTER PUNCH
& 32' R/W SALT.



WEST 1/4 COR. SEC. 1
(R.I.E)



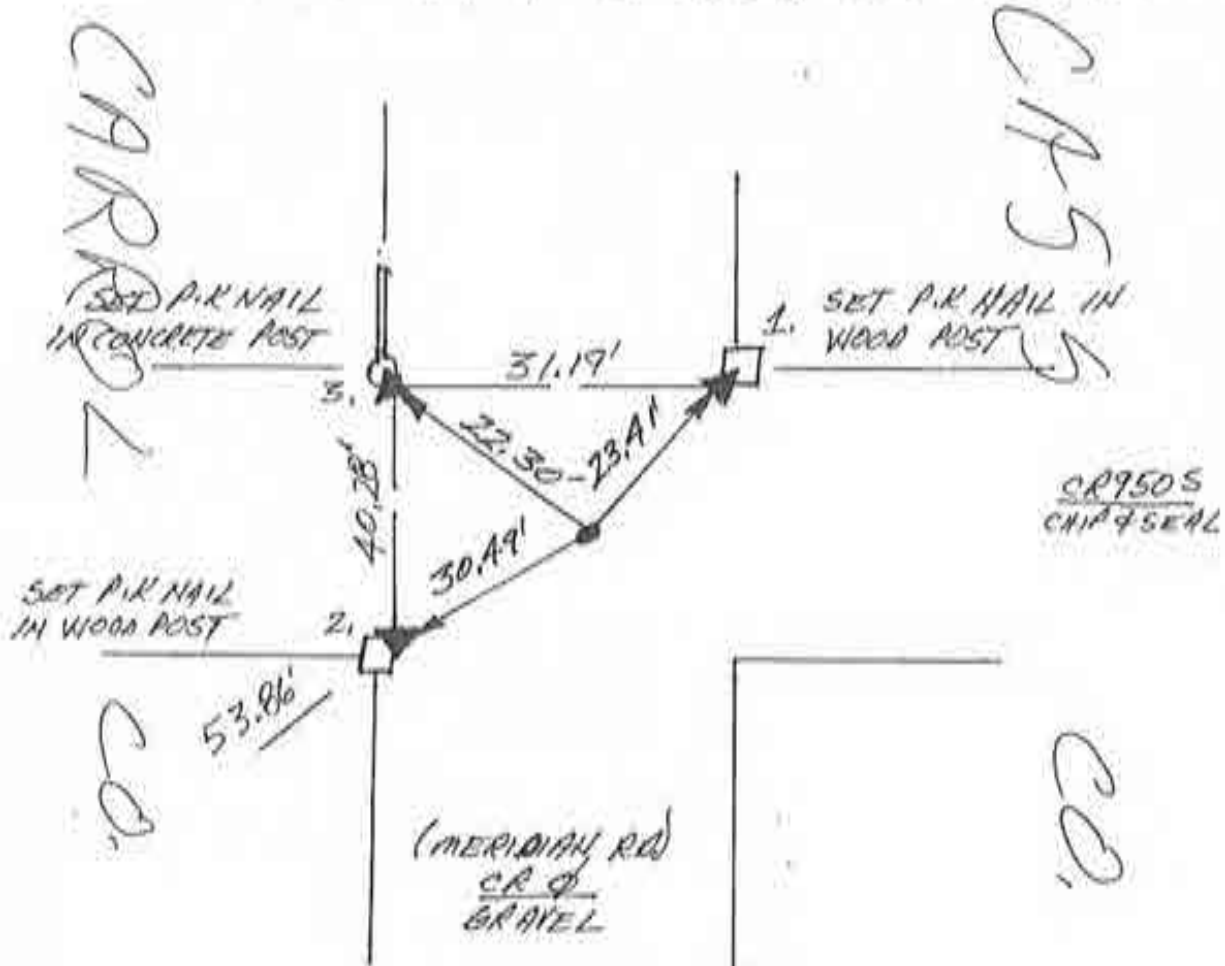
1. MON 25 FEB '91 DLA RLS 0537, P. MATER ϕ .
FOUND NO METAL SOUNDING. SET REFS. WILL DIG.
2. WED. 11 SEPT '91 FOUND PIT OF \approx 12 STONES
 \approx 0.8' ϕ IN A MOUND W/ A WOOD POST AT THE
EAST EDGE THEREOF \approx 2' DEEP NEAR BOTTOM
OF MOUND. ALSO FOUND METAL FENCING MATERIALS
WHICH WERE BURIED IN PLASTIC BAG ALONG EAST
SIDE OF POST. REF'D. POST PER DETAIL.
3. MON. 1 OCT '91 SET RR. S. W/C.A. @ POST'S REFS.



SW. COR. SEC. 1
(R.I.G.)

↑
NO SCALE

1. MON. 25 FEB '91 DLA RLS 0537 P. MAHER & FOUND RR SPIKE (4 SET CENTER PUNCH) IN INTERSECTION. SET REFS. WILL DIG. FOUND SPIKE'S REFS →
1. = 23.56', 2. = 30.81', 3. = 23.13'
2. WED. 11 SEPT '91 @ 1.3" DEEP FOUND STONE BRICK @ 1" THICK X 1.5" WIDE (E-W) X ≈ 2' TALL W/ 7" CHISELED IN TOP SURFACE → 1. = 23.41', 2. = 30.49', 3. = 22.30'. WILL SET RR SPIKE W/ CENTER PUNCH @ 7" REFS.
3. TUES. 1 OCT '91 SET RR S. W.C.P. @ 7" REFS.

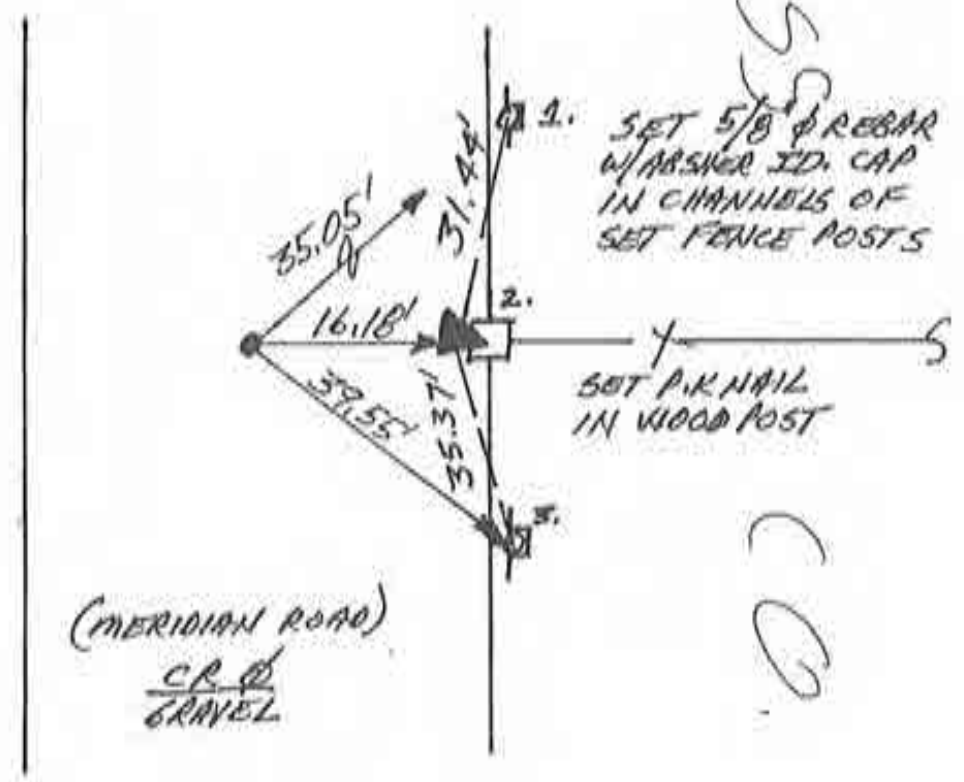


WEST 1/4 COR. SEC. 12
(R1E)

NO SCALE

1. THURS. 21 FEB '91 OLA RLS 0537 P. MAYER & FOUND 1" LONG P.K. NAIL IN GRAVEL ROAD SURFACE (THROUGH L.S.s ACROSS THE WORLD CAN REST EASY TONIGHT!); SET REFS; WILL DIG. FOUND P.K. NAIL'S REFS → 1. = 35.05' ; 2. = 16.18' ; 3. = 39.55'.
2. WED 11 SEPT '91 DUB 5' x 6" (L.S.) x 2.5' DEEP HOLE & FOUND NO POST NO PIT NO STONE; WILL SET RR. SPIKE W/ CENTER PUNCH @ FOUND P.K. NAIL'S REFS.
3. TUES. 1 OCT '91 SET RR. S. W/ C.A @ FOUND P.K. NAIL'S REFS.

CARROLL CO.



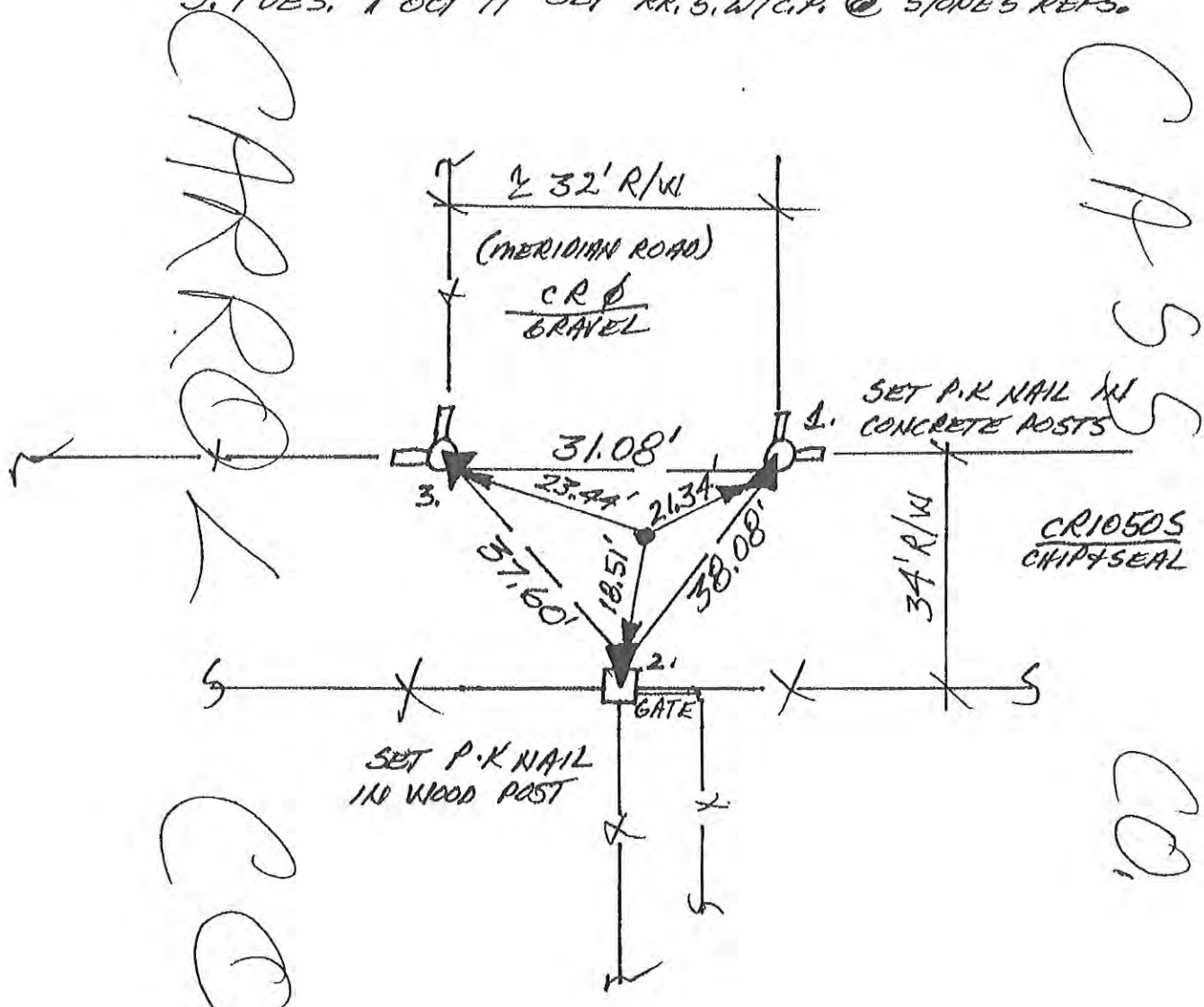
CASS

CO.

NW. COR. SEC. 13

N
 NO SCALE

1. THURS. 21 FEB '91 OLA RLS 0537 P. MAHER ϕ ; FOUND $\frac{1}{2}$ " ϕ REBAR IN INTERSECTION; SET REFS; WILL DIG. FOUND REBAR'S REFS \rightarrow
 1. = 23.98' 2. = 17.08' 3. = 22.77'
2. WED. 11 SEPT '91 @ $\pm 1'$ DEEP ϕ $\pm 2'$ EAST OF SOUTH POST FOUND STONE COLUMN $\approx 1' \phi \times \approx 2'$ TALL W/ NO VISIBLE MARKINGS; REFD TOP ϕ MASS PER DETAIL. WILL SET RR SPIKE W/ CENTER PUNCH @ STONE'S REFS.
3. TUES. 1 OCT '91 SET RR. S. W/ C.P. @ STONE'S REFS.



CHROCK

CRSS

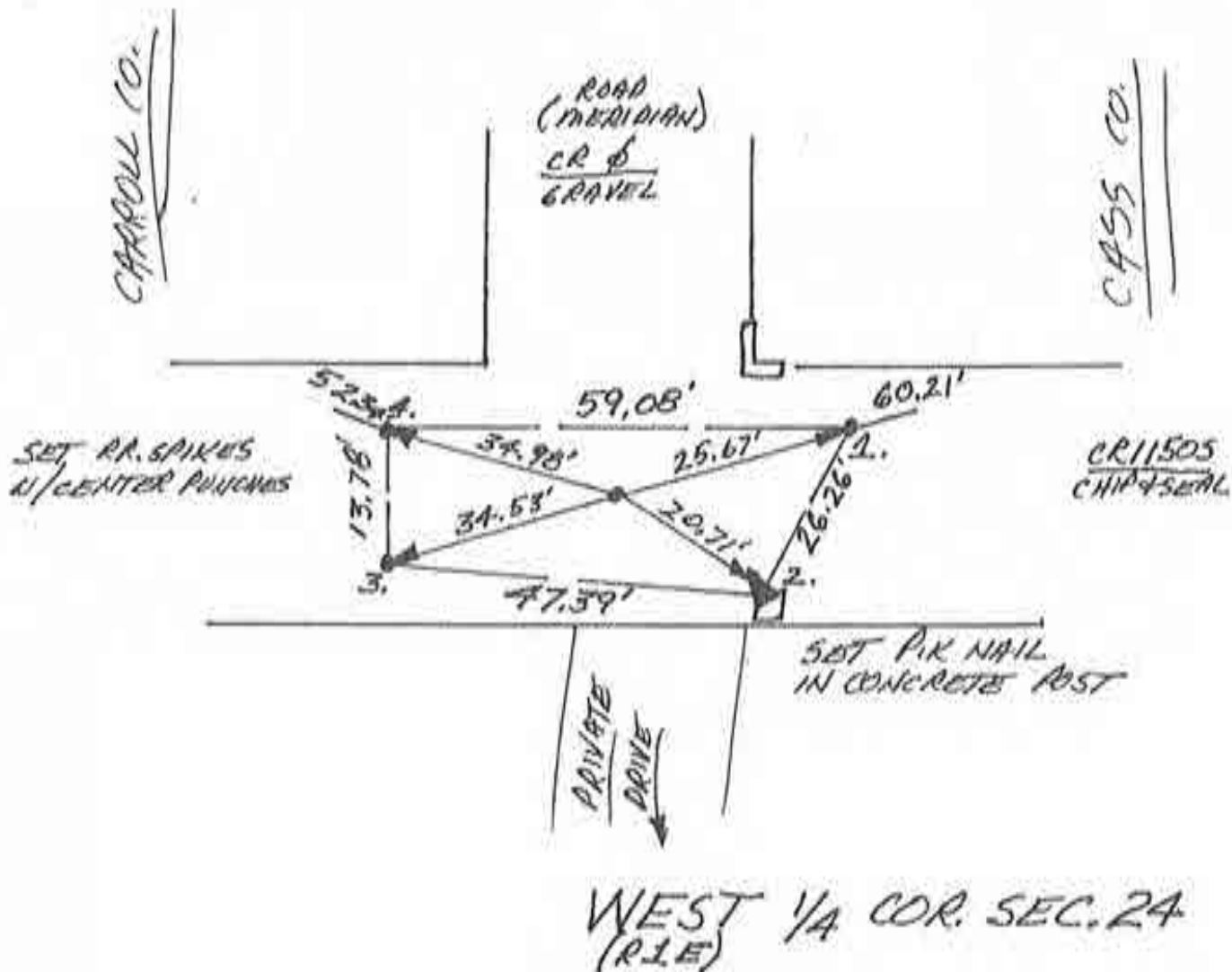
CO

CO

WEST $\frac{1}{4}$ COR. SEC. 13

N
NO SCALE

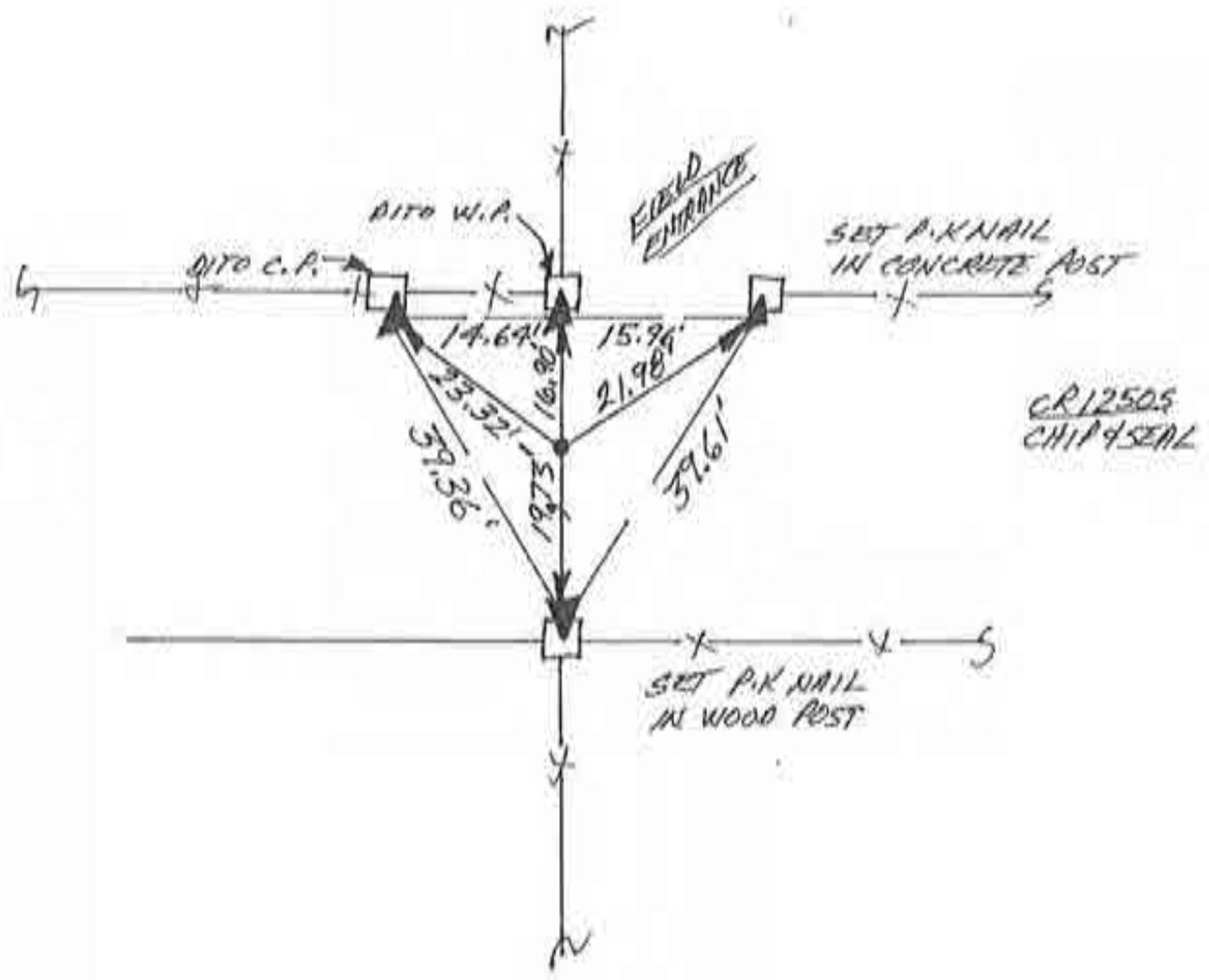
1. THURS. 21 FEB '91 DUA RLS 0537, P. MAHER & S. FOUND P.K. NAIL & @ 1/2" SOUTHEAST AN 1/2" REBAR; SET REFS, WILL DIG. FOUND P.K. NAIL'S REFS → 1. = 26.82', 2. = 22.14', 3. = 33.89', 4. = 33.87'. FOUND REBAR'S REFS → 1. = 25.57', 2. = 20.30'; 3. = 34.70', 4. = 35.27'.
2. WED. 18 SEPT '91 @ 1.2' DEEP FOUND 1" THICK X 1.5' WIDE X @ 2" TALL STONE W/ NO VISIBLE MARKINGS — REF'D RD & MISS → 1. = 25.67'; 2. = 20.71'; 3. = 34.53'; 4. = 34.98'. WILL SET RR. S. W/ C.A. @ STONE'S REFS.
3. TUES. 1 OCT '91 SET P.R. S. W/ C.A. @ STONE'S REFS.



WEST 1/4 COR. SEC. 24 (R.I.E)

NO SCALE

1. FRI. 22 FEB '91 DIA RLS 0537, P. MAYER ϕ , FOUND NO METAL SOUNDING, SET REFS, WILL DIG.
2. WED. 10 SEPT '91 @ C & ϕ 8' DEEP DUG JUST UNDER PRIOR ROAD SURFACE FOUND \approx 1.2' ϕ STONE X \approx 1.5' TALL STONE W/ NO VISIBLE MARKINGS; REF'D TOP & MASS PER DETAILS; DISTANCES PLUMBED TO LEVEL OF REFS.
3. TUES. 1 OCT '91 SET RR. S. W/C.P. @ STONE'S REFS.



WEST 1/4 COR. SEC. 25
(R1E)

M=11

N
↑
NO SCALE

1. TUES 20 AUG '91 DLA RLS 0537 P. MAYER
NO APPARENT FIELD DIVISIONS. @ AIR
PHOTO INTERPRETATION FOUND MANY SOUNDINGS
AS IF ROAD UNDERLAMENT IS REBAR REINFOR.
EACH SIDE OF ROAD HAS 1 OWNER FOR BOTH
ADJOINING SECTIONS. POSITION CANNOT BE DUG
IN ST. HWY. 18 & REQUIRES RETRACEMENTS BEYOND
SCOPE OF PROJECT. & WILL DEFER TO
FUTURE SURVEYORS.

NW. COR. SEC. 36
(T25N-R2E)

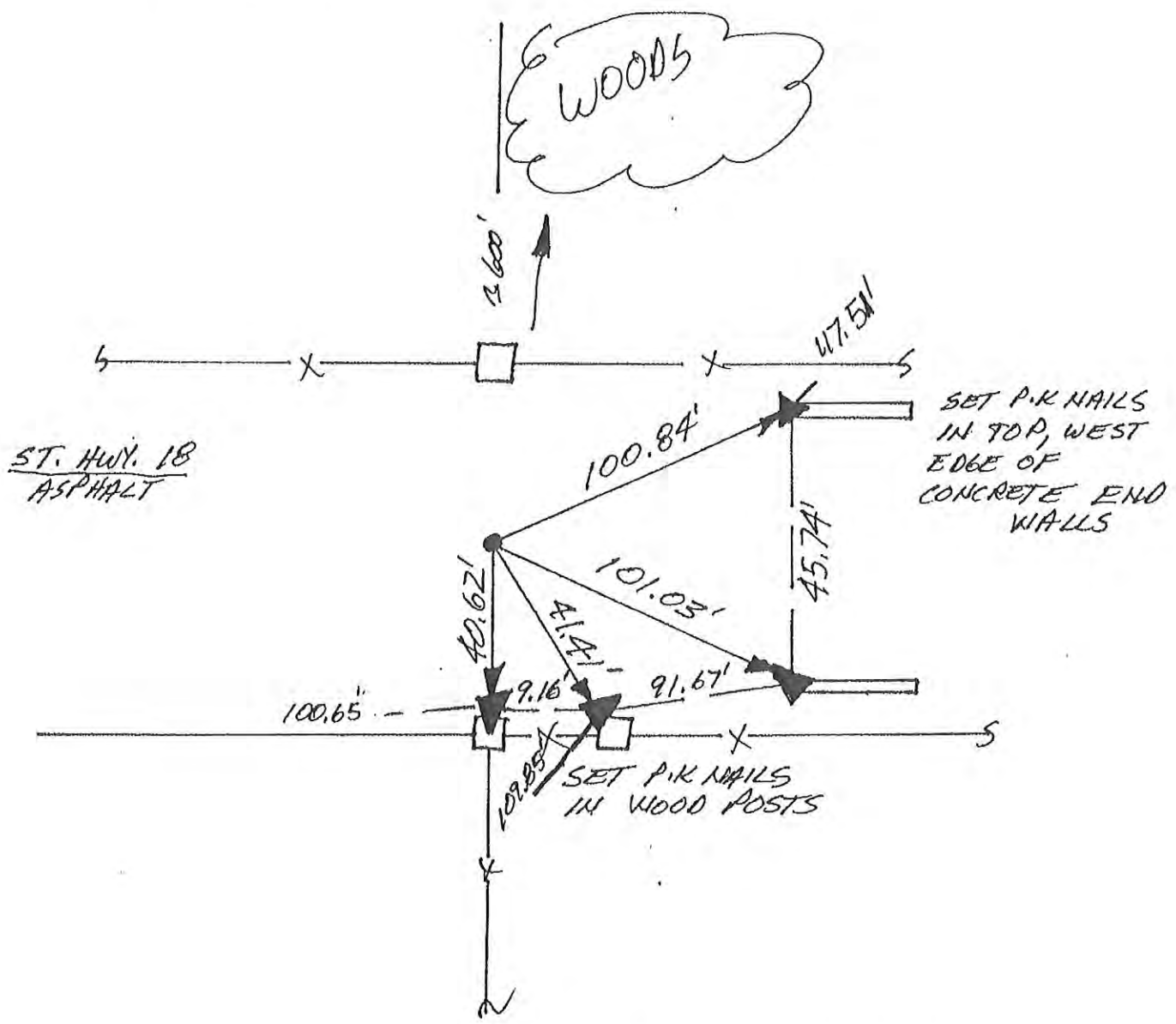
63

~~AA-12~~

Corner A-21 2009 Project

N
NO SCALE

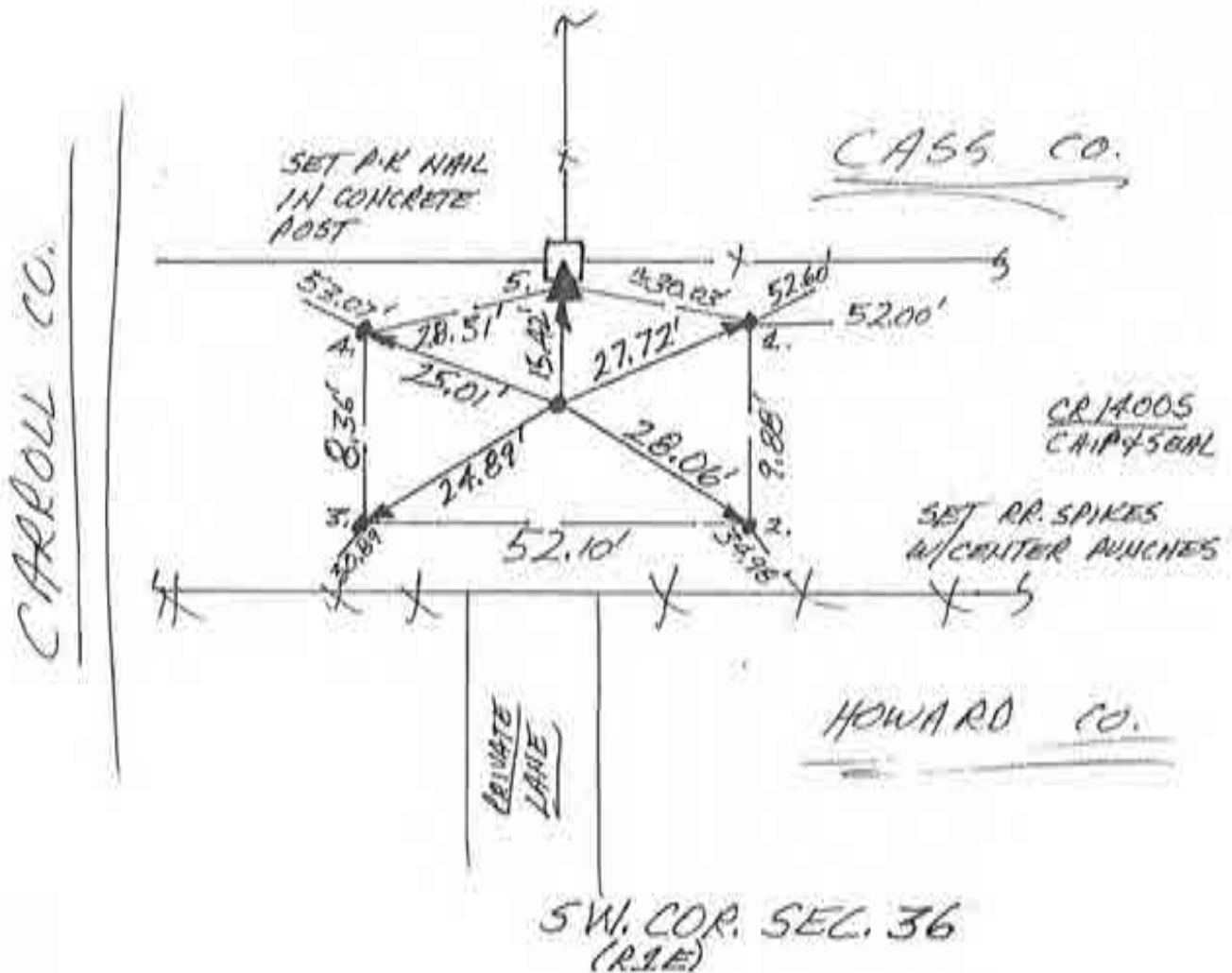
1. FRI. 8 MARCH '91 DLA RLS 0537, P. MAYER & P.
FOUND NO METAL SOUNDING, SET REFS, NO
DIB IN ST. HWY. ASPHALT, SET RR SPIKE
W/CENTER PUNCH @ 81.3' R/W SPLIT + FIELD
DIVISION.



WEST 1/4 COR. SEC. 36
(T25N-R1E)

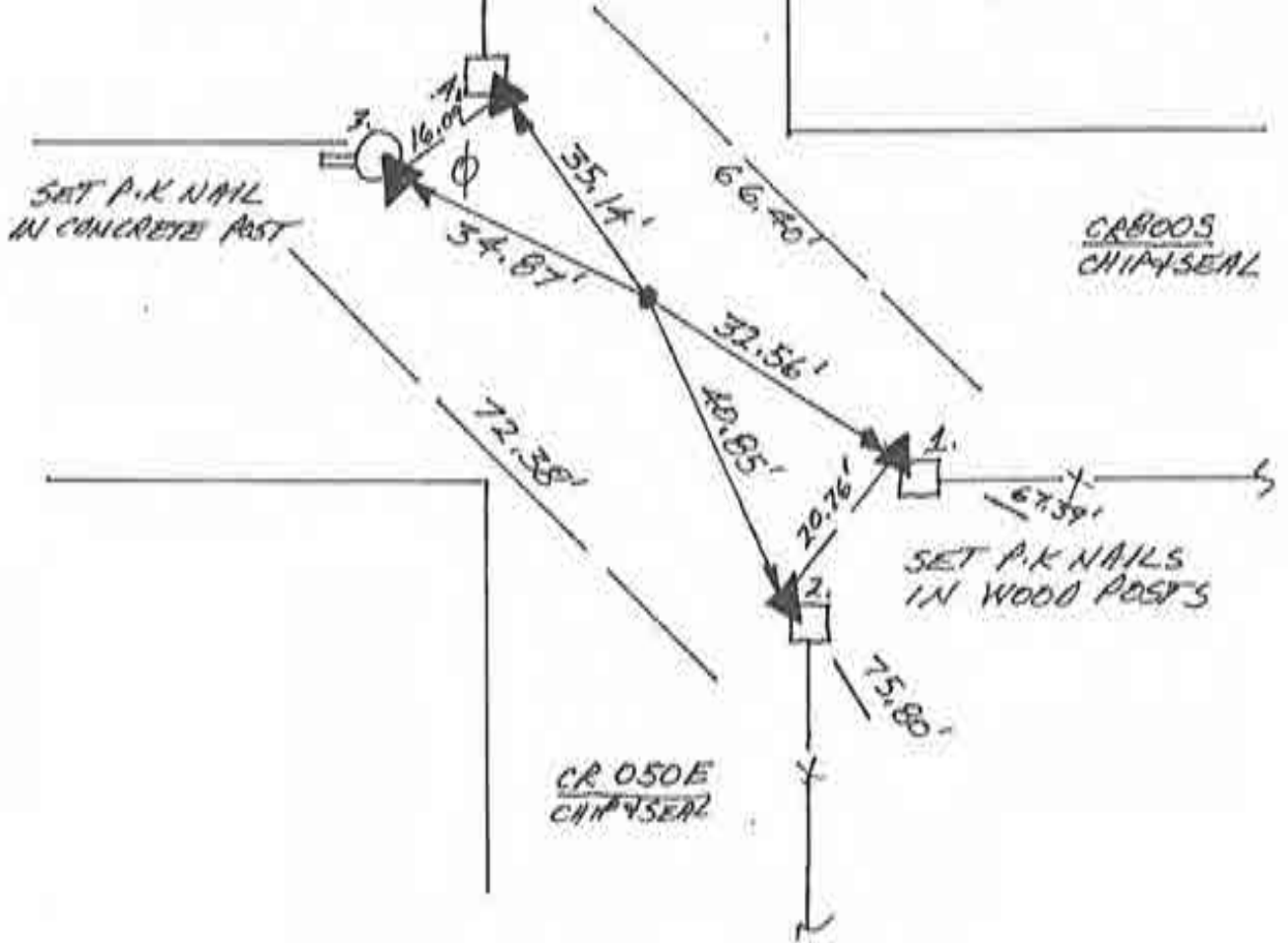
NO SCALE

1. FRI. 22 FEB '91 ALA RLS 0537, R. MAIER ϕ , FOUND RR SPIKE (46BT CENTER PUNCH) @ C R/W SPLIT + FIELD DIVISION NORTH. SET REFS; WILL DIG; FOUND SPIKE'S REFS \rightarrow 1. = 28.42'; 2. = 28.58'; 3. = 24.19'; 4. = 24.51'; 5. = 15.94'.
2. WED. 18 SEPT '91 JUST UNDER PAVEMENT FOUND \approx 1.5 ϕ POINTED STONE W/NO VISABLE MARKINGS; REF'D POINT PER DETAIL. WILL SET RR SPIKE W/CENTER PUNCH @ STONE'S REFS; LOWERED STONE \approx 1' BELOW SURFACE AFTER REF'G.
3. TUES. 1 OCT '91 SET RR.S. W/C.P. @ STONE'S REFS.



N
NO SCALE

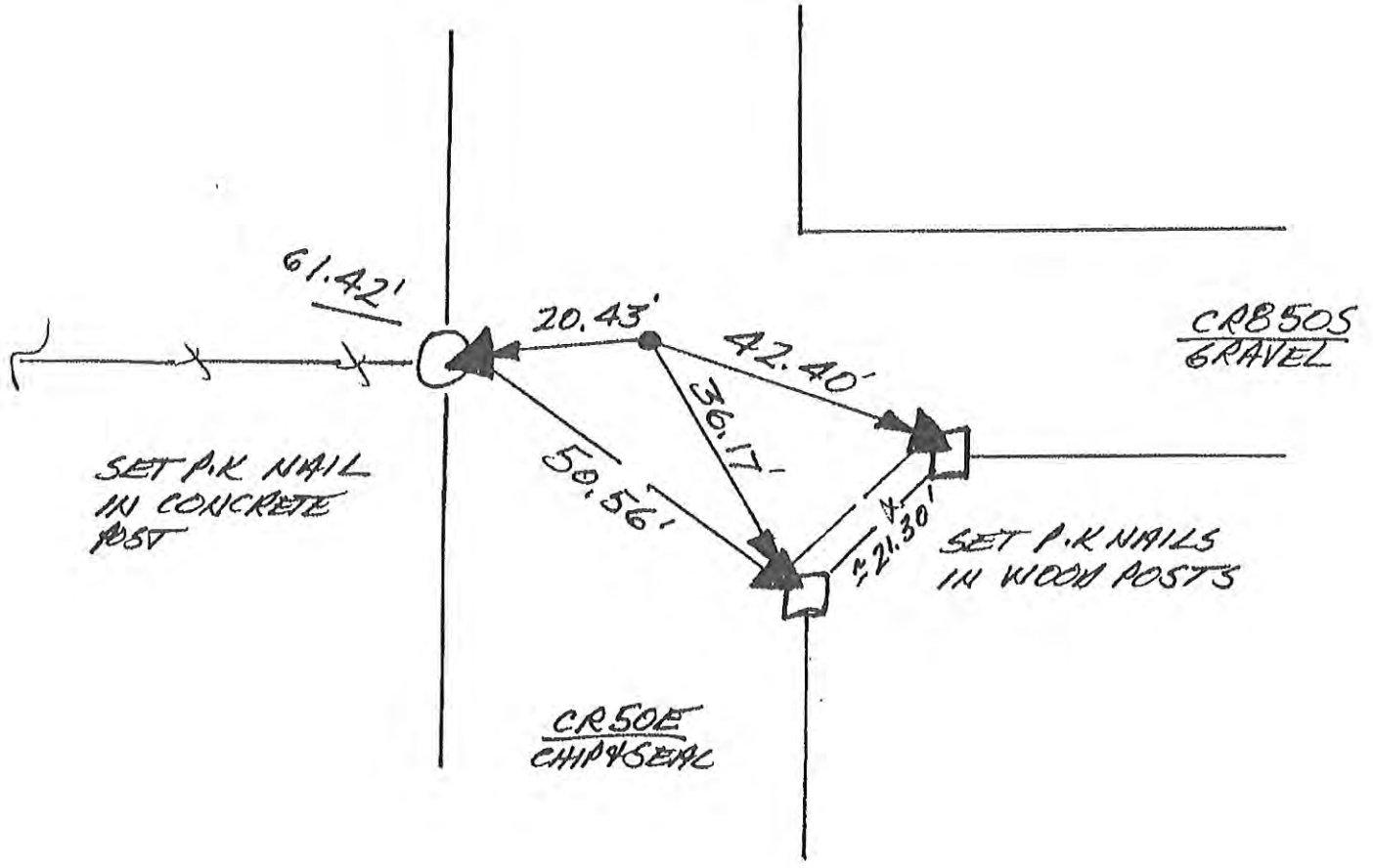
1. WED. 6 MARCH '91 DLA RL5 0537 P. MAYER ϕ .
FOUND P.K NAIL IN INTERSECTION. SET REFS.
WILL DIG. FOUND P.K NAIL'S REFS \rightarrow 1. = 32.50',
2. = 40.80', 3. = 34.93', 4. = 35.16'
2. WED. 11 SEPT '91 @ 1.3' DEPTH FOUND STONE ϕ 8"
THICK X 1.5' WIDE (E-W) X 2' TALL W/ 7" ϕ
TOP POINT. ABOVE STONE FOUND TREE LIMB STAKE.
7" ϕ 'S REFS \rightarrow 1. = 32.56', 2. = 40.85', 3. = 34.87',
4. = 35.14'. WILL SET RR. SPIKE W/ CENTER PUNCH
@ 7" ϕ 'S REFS. STAKE WAS 2 ϕ . 7' LONG.
3. WED. 1 OCT '91 SET RR. S. W/ C. P. @ 7" ϕ 'S REFS.



NORTH 1/4 COR. SEC. 1 T25N-R1E
(ACTUALLY SOUTH 1/4 COR. SEC. 36 T26N-R1E)

N
NO SCALE

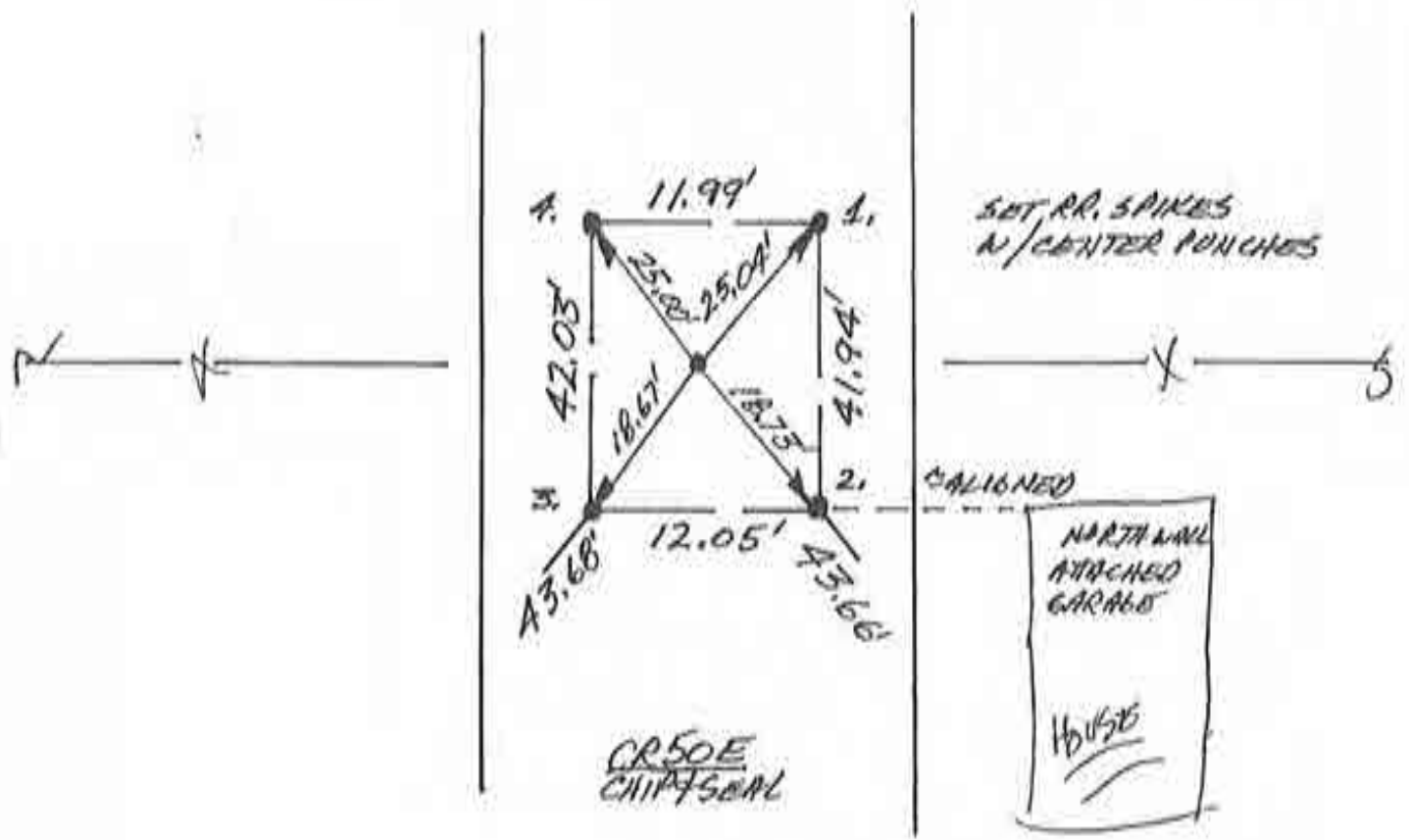
1. THURS. 21 FEB '91 OLA RLS 0537, P. MAYER &
FOUND RR. SAIKE (4 SET CENTER PUNCH) IN
INTERSECTION; SET REFS; NO TYPIN 016.



CENTER SEC. 1
(R.I.E)

NO SCALE

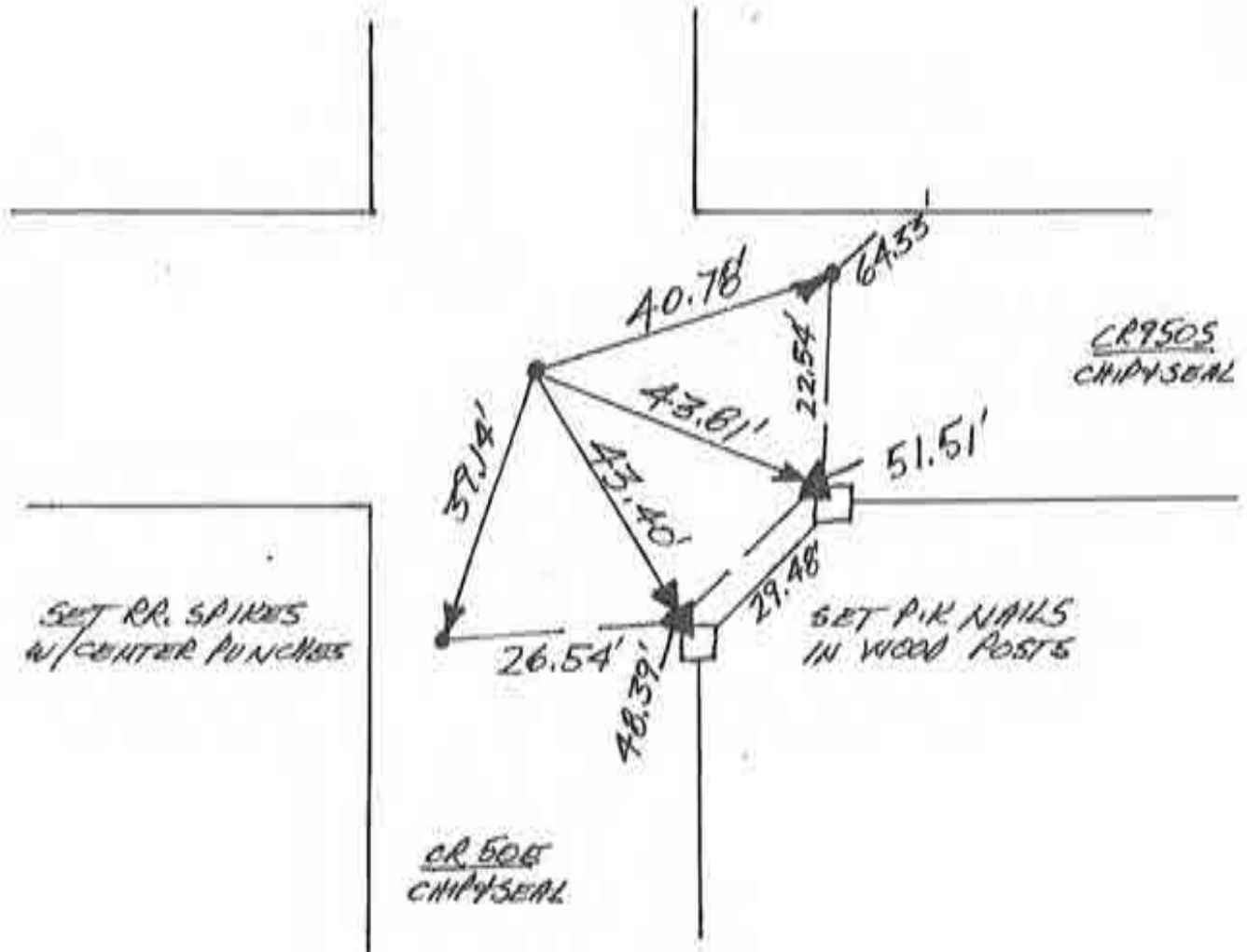
1. THURS. 21 FEB '91 OLA ALS 0537 P. MAYER ϕ . FOUND RR. SPIKE (W/SET CENTER PUNCH) @ & R/W SPLIT + FIELD DIVISIONS. SET REFS, WILL DIG. FOUND SPIKE'S REFS \rightarrow 1. = 25.04' ; 2. = 18.73' ; 3. = 18.67' ; 4. = 25.00'.
2. WED. 11 SEPT '91 @ \approx 1' DEEP, FOUND STONE \approx 1' THICK X 1.5' WIDE X \approx 1.5' TALL W/NO VISIBLE MARKS. TOP & MASS \rightarrow 1. = 25.13' ; 2. = 18.98' ; 3. = 18.55' ; 4. = 24.80' . WILL RE-MONUMENT FOUND SPIKE SINCE IT SATISFIES UN-MARKED STONE'S PLUMBLINE
3. TUES. 1 OCT '91 SET RR. S. W/C.A.C FOUND SPIKE'S REFS



NORTH 1/4 COR. SEC. 12 (R1E)

N
↑
NO SCALE

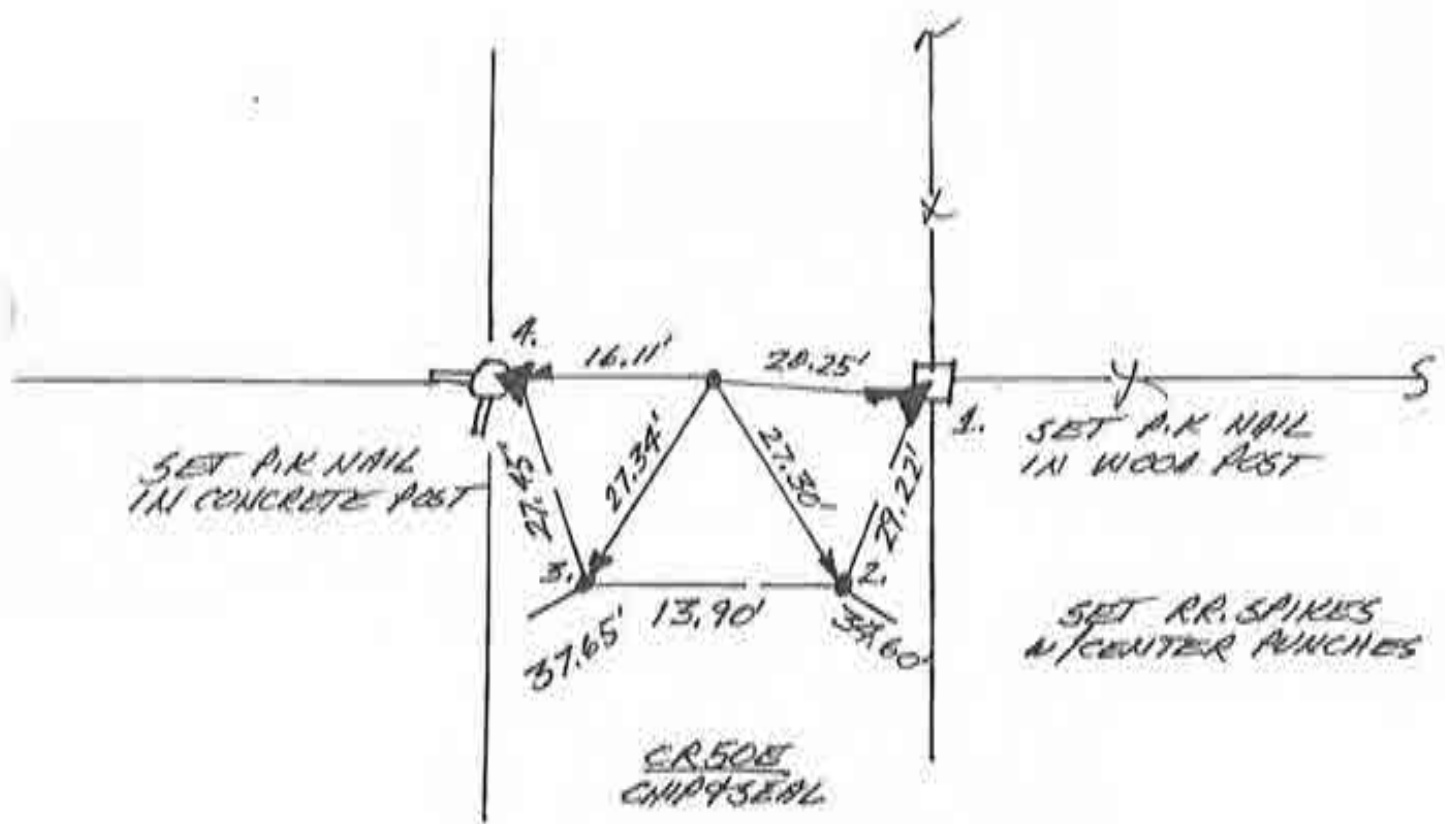
1. TRKS. 21 FEB '91 DLA R15 0537, A MAHER ϕ ,
FOUND P.K NAIL IN INTERSECTION & REPLACED
W/ RR. SPIKE W/CENTER PUNCH. SET REFS; NO
TIFIN DIG.



CENTER SEC. 12
(R1E)

NO SCALE

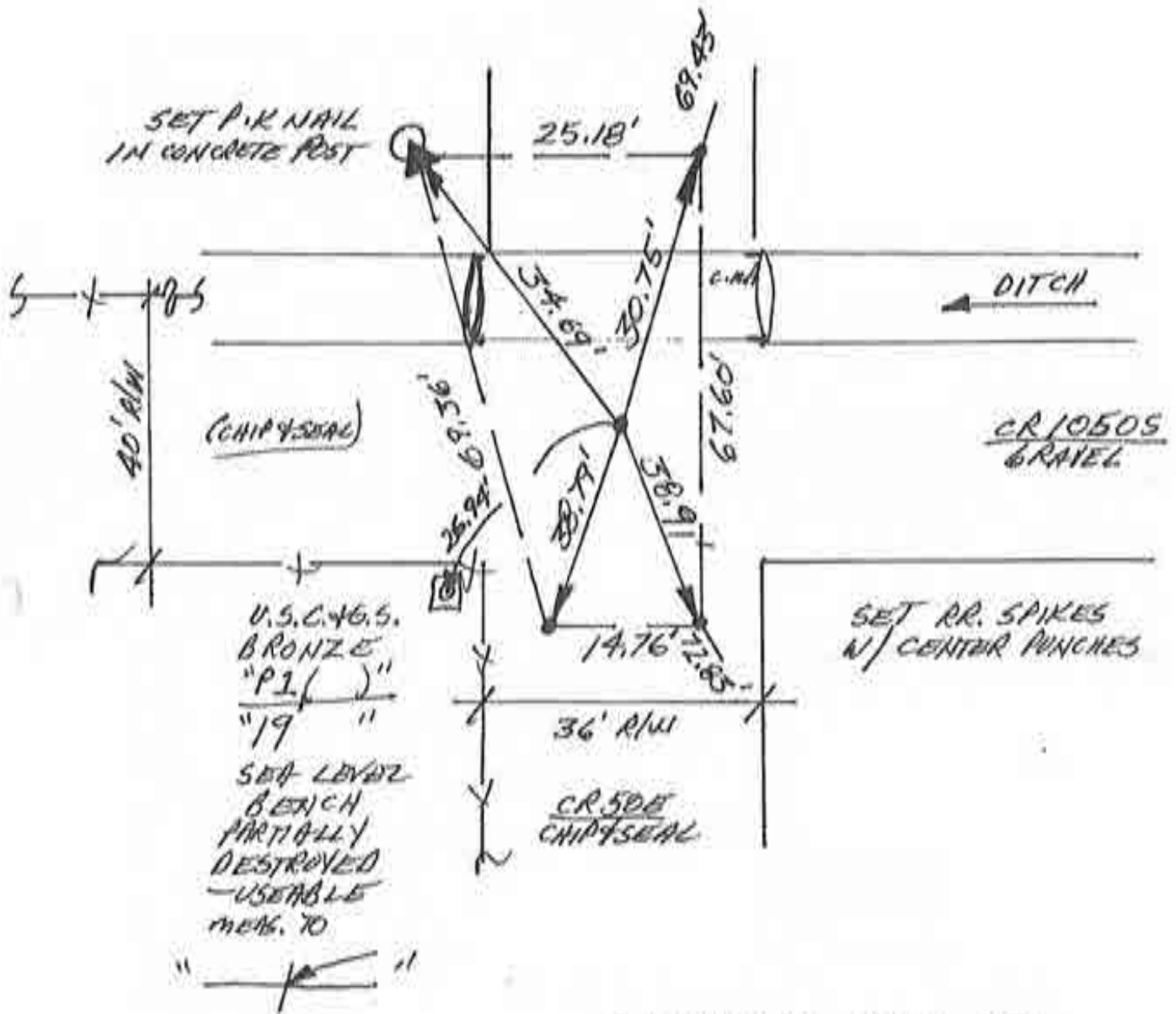
1. THURS. 21 FEB '91 DLA RLS 0537 P. MAHER ϕ .
 FOUND P.K. NAIL @ \approx R/W SPLIT + FIELD DIVISIONS;
 SET REFS. WILL 016. FOUND P.K. NAIL'S REFS \rightarrow
 1. = 20.11' , 2. = 26.92' , 3. = 27.04' , 4. = 16.26'
2. WED. 11 SEPT '91 @ 1.4" DEEP FOUND LARGE POINTED
 STONE \approx 1.5' ϕ X \approx 2.5' TALL W/ TWO SMALLER
 (ϕ 7' ϕ) STONES ALONGSIDE — NO VISABLE
 MARKINGS ON STONES; POINT'S REFS \rightarrow 1. = 20.25';
 2. = 27.30' , 3. = 27.34' , 4. = 16.11' . POINT 1
 IS VERY PRONOUNCED; WILL SET RR. S. W/C.P. @
 STONE'S REF'S DUE TO DEFINITE NATURE OF POINT.
 ABOVE STONE FOUND \approx ϕ 8' LONG TREE LIMB STAKE.
3. TUES. 1 OCT '91 SET RR. S. W/C.P. @ STONE'S REFS.



NORTH 1/4 COR. SEC. 13
(R1E)

N
NO SCALE

1. THURS. 21 FEB. 91 DIA RLS 0537, P. MAYER d;
FOUND NO METAL SOUNDING, SET REFS;
NO TIFIN DIG; SET CORNER @ R/W SPATS.



CENTER SEC. 13 (R1E)

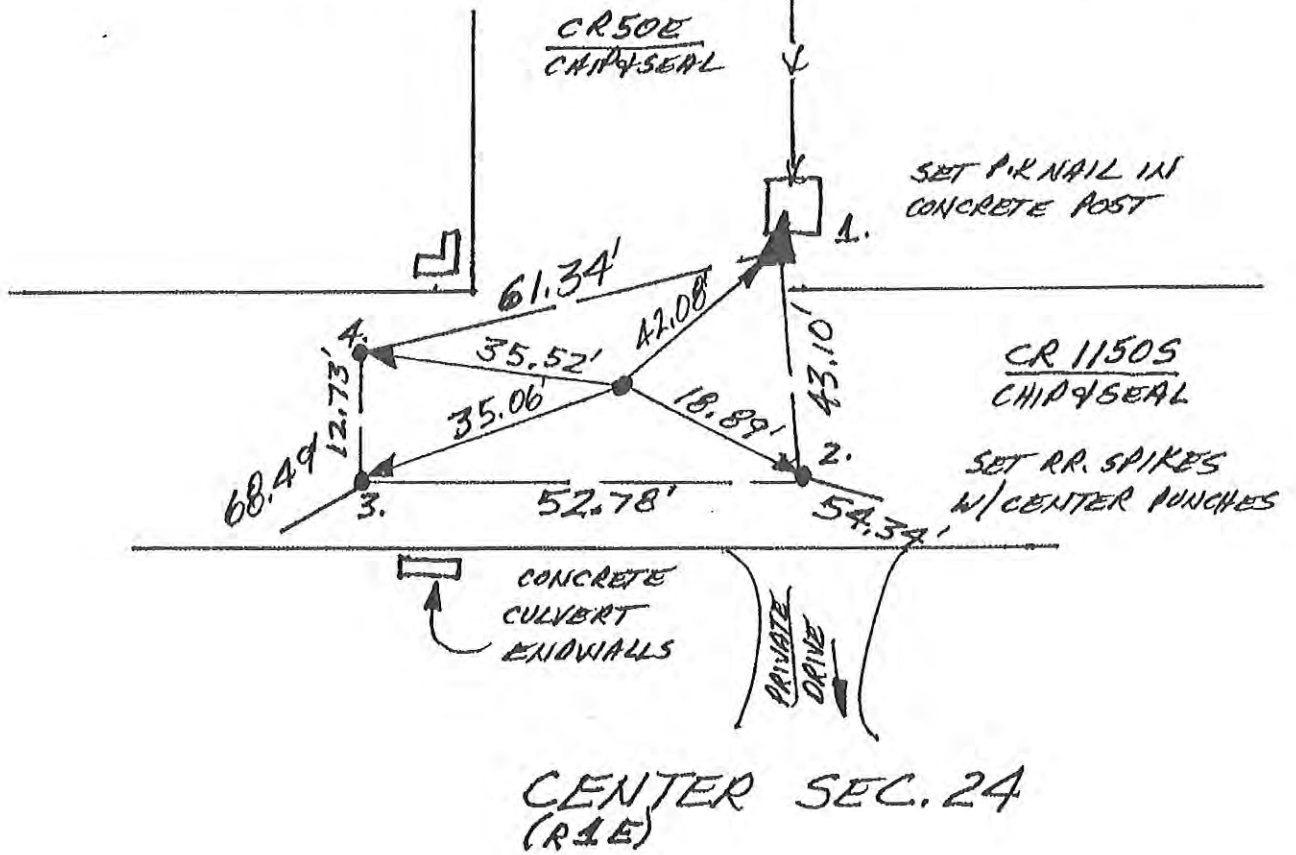
N
↑

1. TRUS, 21 FEB'91 OLA RL5 0537 P. MAJER &:
PROBABLE LOCATION FALLS @ BRIDGE APPROACH @
SOUTH SIDE OF BRIDGE; ROAD IS ELEVATED
≈ 15' ABOVE INDIGENOUS GROUND LEVEL. POSITION
REQUIRES EXTENSIVE TRAVERSING; BECAUSE
DIG IS IMPRACTICAL & TRAVERSING IS NEEDED
THIS CORNER IS BEYOND SCOPE OF PROJECT —
WILL DEFER TO PRIVATE, FUTURE SURVEYS.

NORTH 1/4 COR. SEC. 24

N
NO SCALE

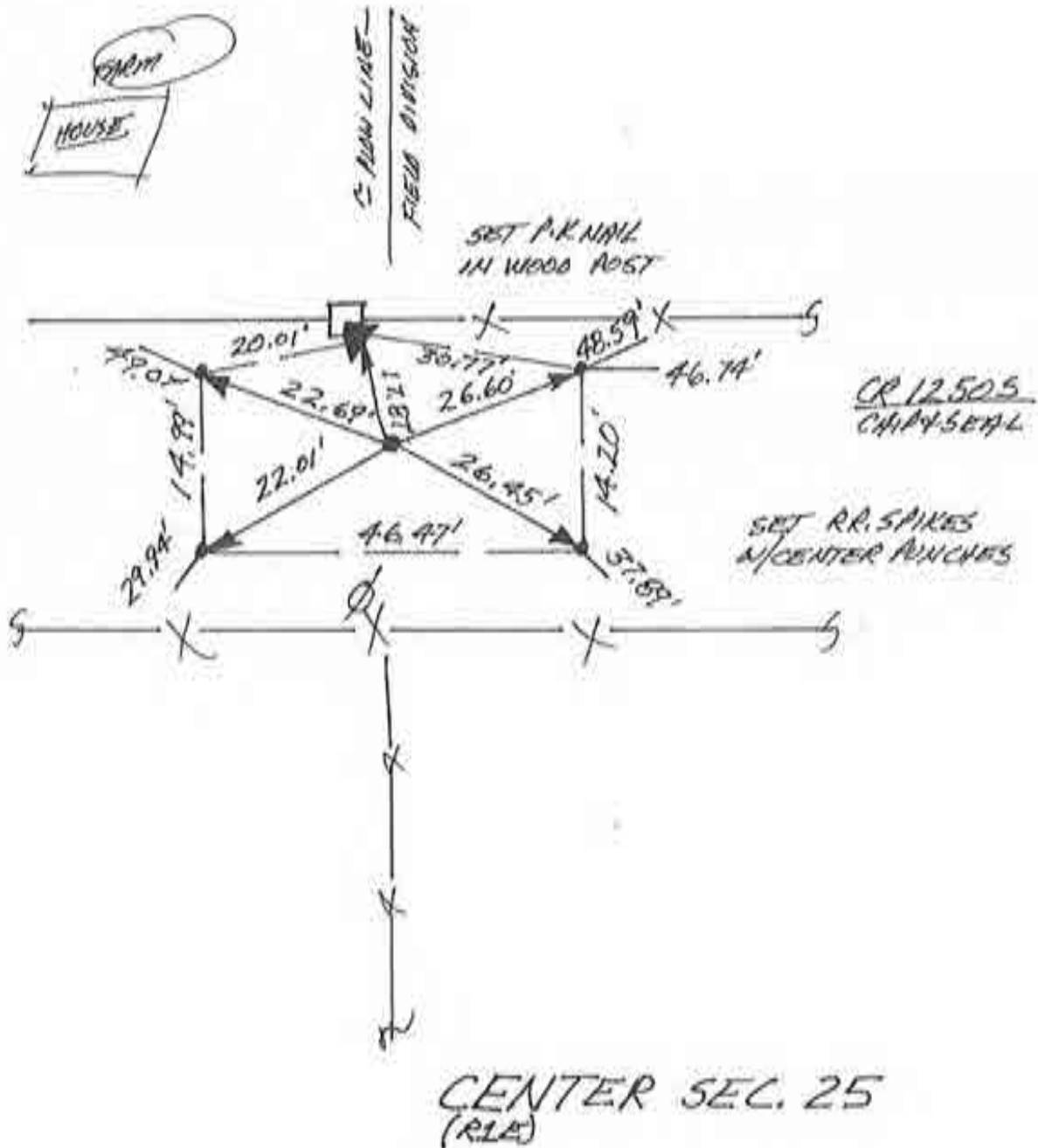
1. THURS. 21 FEB '91 JLA RLS 0537 P. MAHER ϕ .
 FOUND P.K NAIL IN INTERSECTION; $\approx 2.5'$ SOUTHEAST
 OF NAIL FOUND METAL SOUNDING IN $\approx \phi .2'$ DEEP
 SHALLOW HOLE THROUGH CHIP & SEAL; EXPANDED
 HOLE $\approx \phi .7'$ DEEP & FOUND POINT OF STONE ϕ
 $\approx \phi .1'$ STEEL BAR ALONGSIDE, WILL EXCAVATE
 W/HOE. SET REFS; WILL $\phi 16$. DRAINAGE FEATURES
 NEARBY MAY HAVE FACILITATED CORNERSTONE WORK
 IN "NON-TIPIN" LOCATION, MAY ALSO HAVE FURTHER
 SIGNIFICANCE IMPACTING UPON CORNER $\frac{1}{2}$ MILE NORTH
 @ BRIDGE. FOUND P.K NAIL'S REFS \rightarrow 1. = 41.11'; 2. = 21.28';
 3. = 33.66'; 4. = 33.31'.
2. WED. 18 SEPT '91 REBAR IS AN OLD PIPE WRENCH
 STANDING ON END \rightarrow 1. = 42.10'; 2. = 18.93'. @ 1.6'
 DEEP ϕ BELOW, WRENCH FOUND TRIANGULAR STONE
 $\approx 1'$ THICK X 1.5' WIDE X $\approx 2'$ TALL W/NO VISABLE
 MARKINGS W/ POINT UP, REF'D POINT PER DETAIL.
3. TUES. 1 OCT '91 SET RR. S. W/C.P. @ STONE'S REFS.



CENTER SEC. 24
(R1E)

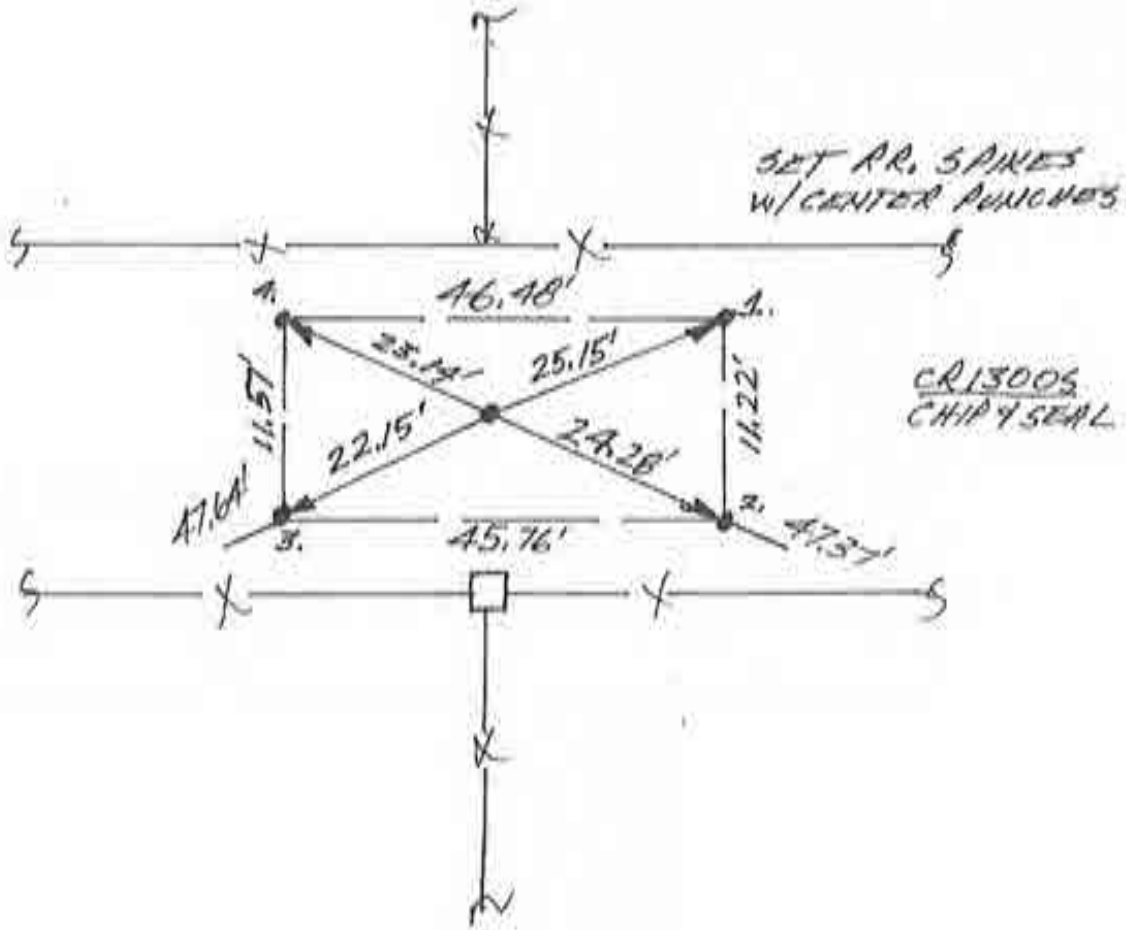
NO SCALE

1. FRI. 22 FEB. '91 DIARIS 0537, P. MAHER &
 FOUND P.K NAIL LIKE SOUND DEEPER THAN 4.2'
 INTO CHPT & SEAL, & DRILLED THROUGH IDENTIFIED
 SOUNDING & SET RR. SPIKE W/ CENTER PUNCH @
 POSITION; SET REFS; NO TIE IN DIG.



N
NO SCALE

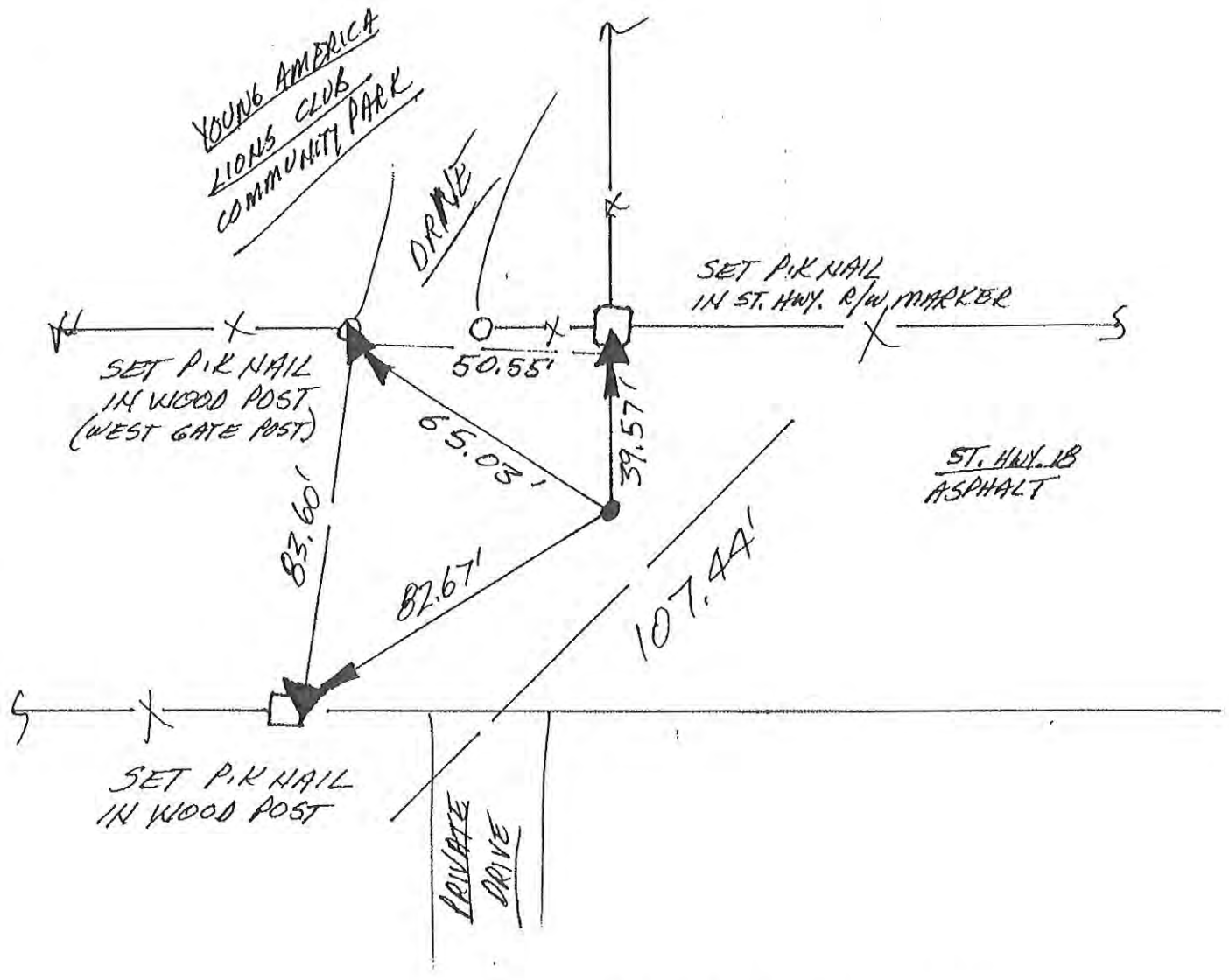
1. FRI. 22 FEB '91 DIA RLS 0537 P. MAHER &. FOUND P.K NAIL @ & R/W SPLIT + FIELD DIVISIONS. SET REFS. WILL DIG. FOUND P.K NAIL'S REFS →
1. = 24.07', 2. = 23.19', 3. = 23.59', 4. = 24.21'.
2. WED. 18 SEPT '91 @ &. 7' DEEP FOUND STONE SLAB @ &. 5' THICK X 1.5' LONG (E-W) X &. 1.5' TALL W/ NO VISIBLE MARKINGS - REF'D. TOP @ 11.955 @ POINT # 1. = 25.15', 2. = 24.28', 3. = 22.15', 4. = 23.14'. WILL SET RR. S. W/C.P. @ STONE'S REFS.
3. TUES. 1 OCT '91 SET RR. S. W/C.P. @ STONE'S REFS.



NORTH 1/4 COR. SEC. 36 (R1E)

N
 NO SCALE

1. FRI. 8 MARCH '91 OLA RLS 0537 P. MAVER ϕ .
 FOUND NO METAL SOUNDING. FOUND PUNCH HOLE
 2 1/2" ϕ X 2 1/2" DEEP @ R/W SPLIT + FIELD DIVISION
 NORTH. SET REFS. WILL NOT DIG IN ST. HWY.
 ASPHALT. SET RR. SPIKE w/ CENTER PUNCH IN
 PUNCH HOLE.

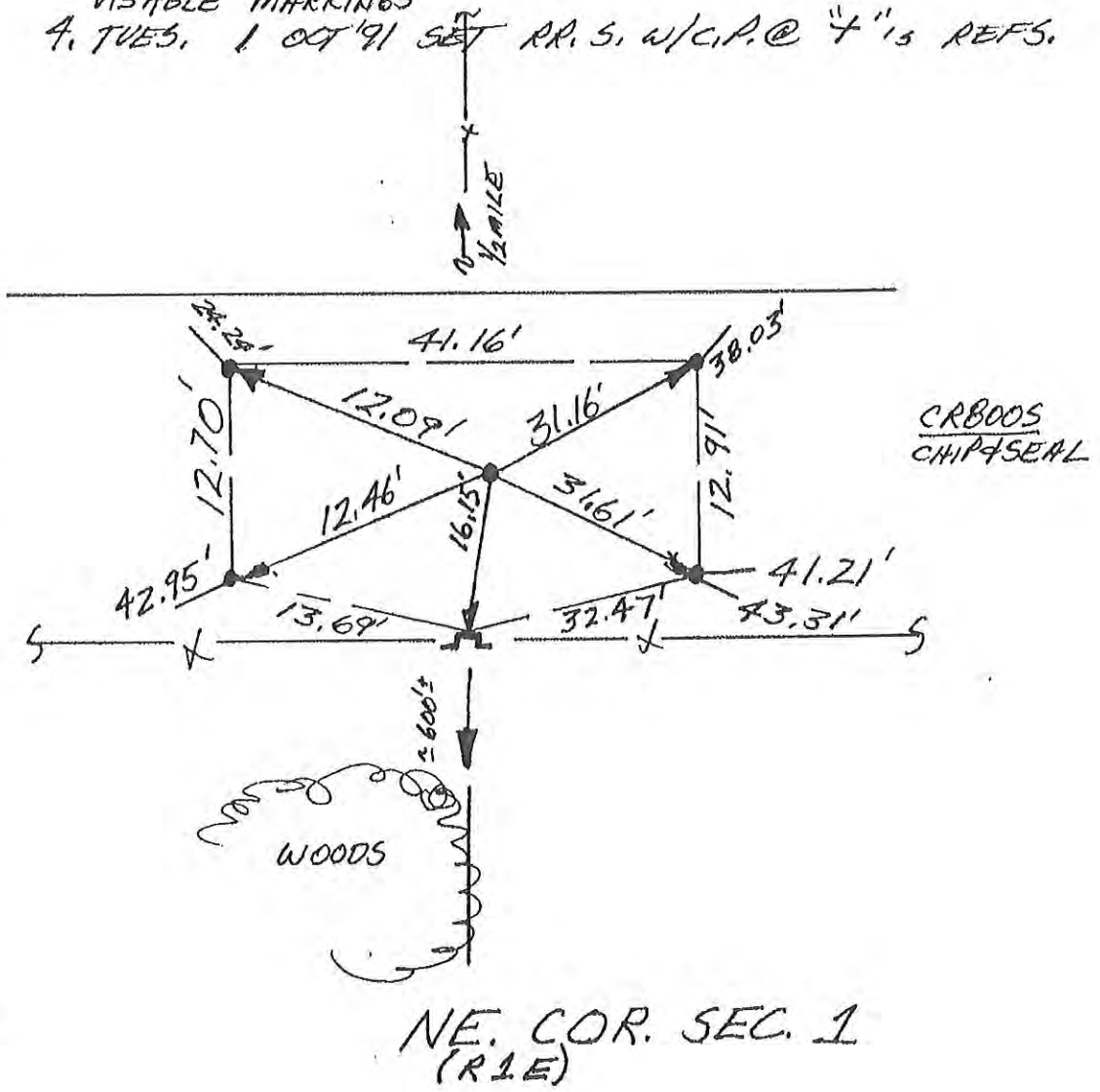


CENTER SEC. 36
 (T25N-R1E)

N
NO SCALE

1. WED. 6 MARCH '91 DLA RLS 0537 P. MAYER ϕ .
FOUND NO METAL SOUNDING @ 400' EAST OF
FENCE TO SOUTH AS SHOWN ON AIR PHOTO 5-25-63
BEY-1 DD-145 (HANDWRITING LOOKS LIKE MURPHY'S).
SET REFS; WILL DIG.
2. THURS. 7 MARCH '91 AFTER RETRIEVING NEWPORT'S 14 DEC 1972
"GRANT E. MILLER PROPERTY SURVEY" MISC. BK. 73, P. 269 FOUND
TIE FROM FENCE/METAL SOUNDING TO BE 390'; FOUND
NO METAL @ 390'. WILL DIG.
3. WED 11 SEPT '91 @ 1.2' DEEP FOUND ϕ . 5 THICK X
1.5' WIDE (E-W) X \approx 2' TALL STONE SLAB W/ POINT UP
W/ "+" CHASELED IN TOP & REF'D PER DETAIL. NO OTHER
VISIBLE MARKINGS
4. TUES. 1 OCT '91 SET RR. S. W/ C.I.P. @ "+" IS REFS.

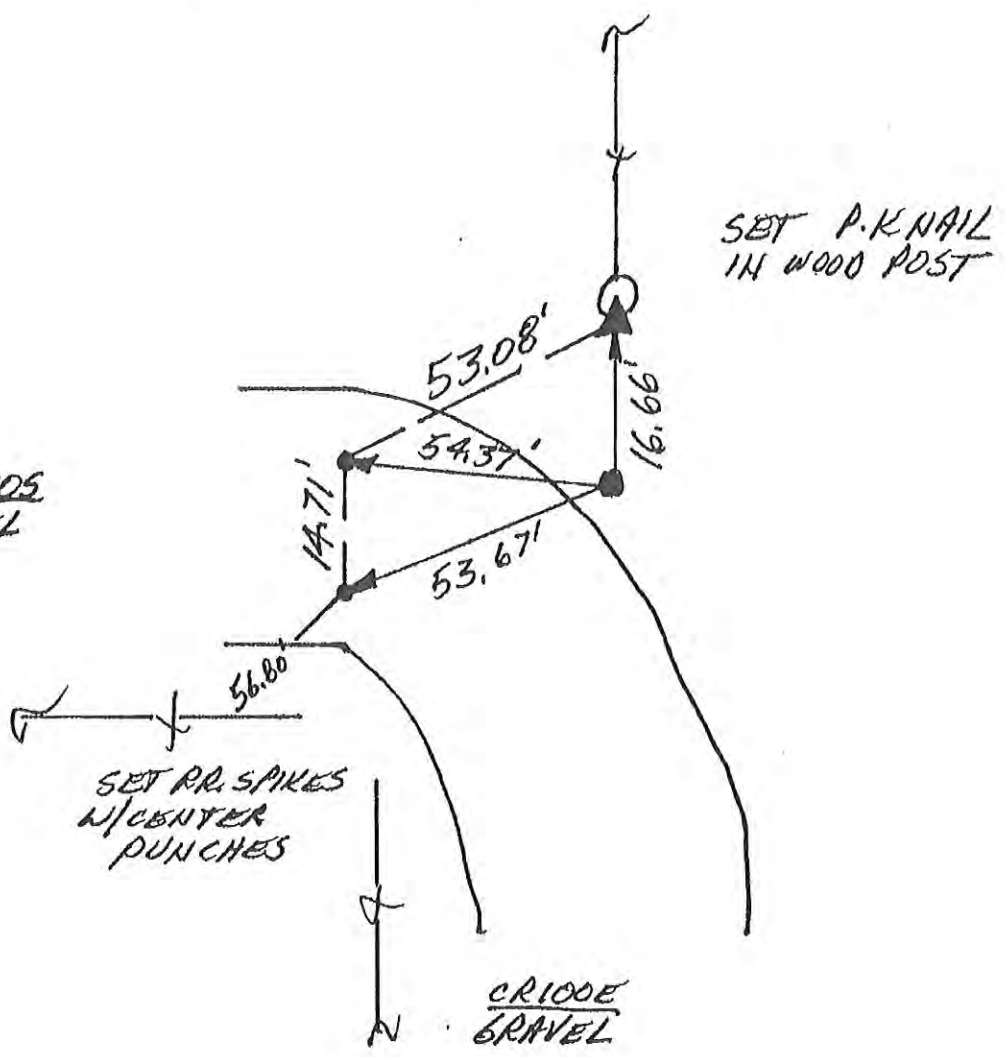
FOUND STRONG METAL
SOUNDING IN LINE W/ FENCE
& C.R. W/ SPLIT; MEAS. 400' EAST (AIR PHOTO ESTIMATED)



N
↑
NO SCALE

1. THURS. 21 FEB '91 DLA RLS 0537 P. MAHER
FOUND METAL SOUNDING. SET REFS. WILL DIG.
NOTE C.M.P. LYING ALONG EAST SIDE OF PROBABLE POSITION.
2. THURS. 12 SEPT '91 @ 1.5' DEEP FOUND TRIANGULAR STONE 3/4 2' TALL w/ POINT UP & w/ 1/4" CHISELED ON WEST FACE w/ REFS PER DETAIL - REF'D TOP POINT - NO OTHER VISABLE MARKINGS
3. TUES. 1 OCT '91 SET 5/8" Ø REBAR w/ ABSHER IDENTIFICATION CAP. @ STONE'S REFS.

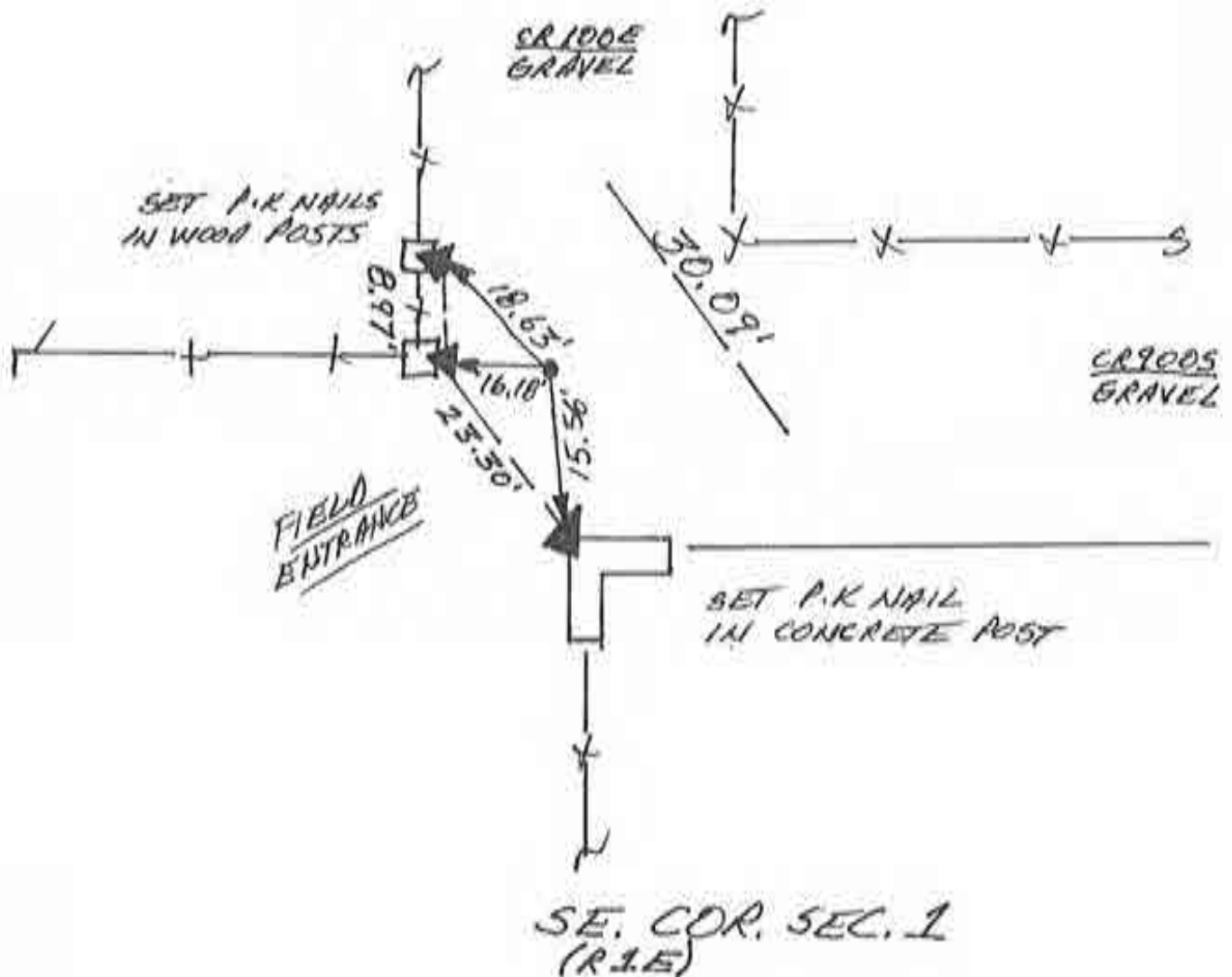
CR8505
GRAVEL



EAST 1/4 COR. SEC. 1
(RIE)

N
↑
NO SCALE

1. WEDS. 20 FEB 91 DLA RLS 0537 P. MAHER &
FOUND NO METAL SOUNDING; SET REFS;
WILL DIG.
2. THURS. 12 SEPT 91 @ 51' DEEP FOUND TRIANGULAR
STONE @ 2' TALL x 1.5' THICK w/ 4" CHISELED
ON TOP POINT & REF'D PER DETAIL.
3. TUES. 1 OCT 91 SET RR. SPIKE w/ CENTER PUNCH
& STONE'S REFS.



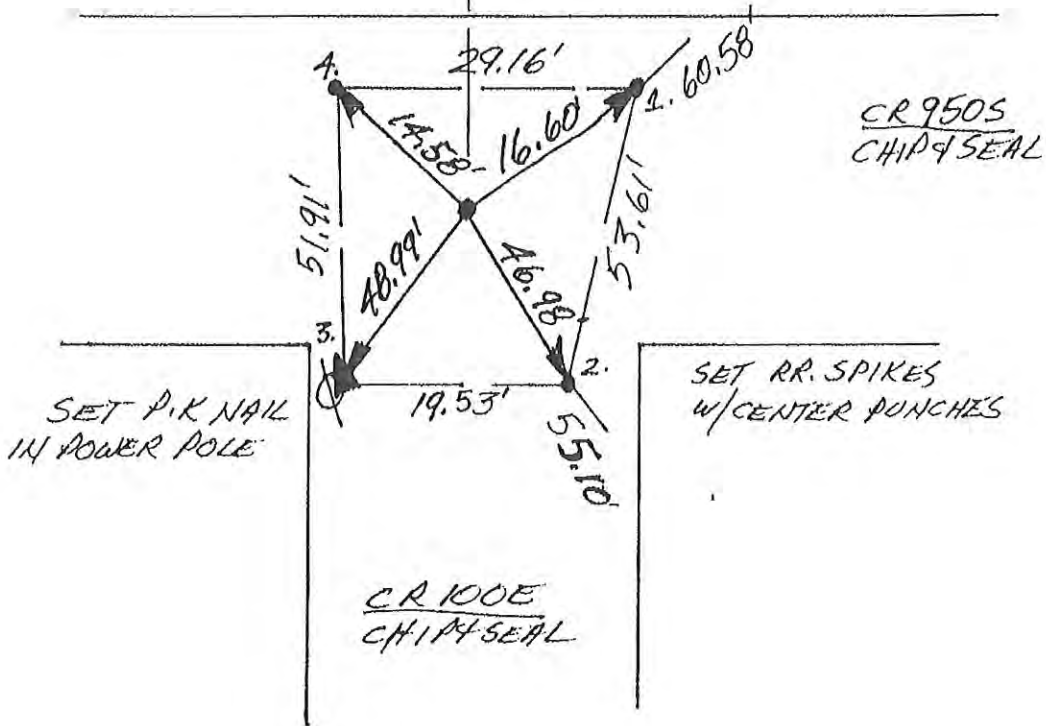
N
 NO SCALE

1. MON. 25 FEB '91 DLA RLS 0537 P. MAYER &.
 FOUND RR. SPIKE (4 SET CENTER PUNCH) IN INTERSECTION.
 SET REFS. WILL DIG. FOUND SPIKES REF 5 = 18.41',
 2. = 45.04', 3. = 46.65', 4. = 14.98',
2. THURS. 12 SEPT '91 @ 2.2' DEEP FOUND STONE
 COLUMN \approx 1" DIA. 1.5" TALL W/ 4" CHISELED ON
 TOP 4 REF'D PER DETAIL, WILL SET RR. S. W/C.P.
 @ STONE'S 4" IS REFS.
3. TUES. 1 OCT '91 SET RR. S. W/C.P. @ 4" IS REFS.



NOTE!
 FIELD DIVISIONS TO NORTH APPEAR
 EAST OF STONE

1/4 MILE



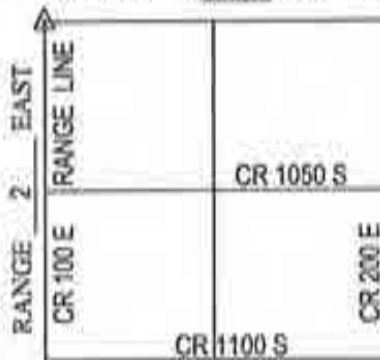
EAST 1/4 COR. SEC. 12
 (R.1.E)

CORNERSTONE RECORD BOOK

SITE MAP

SECTION 18

TOWNSHIP 25 NORTH



OFFICE OF THE CASS COUNTY SURVEYOR, LOGANSPORT, INDIANA

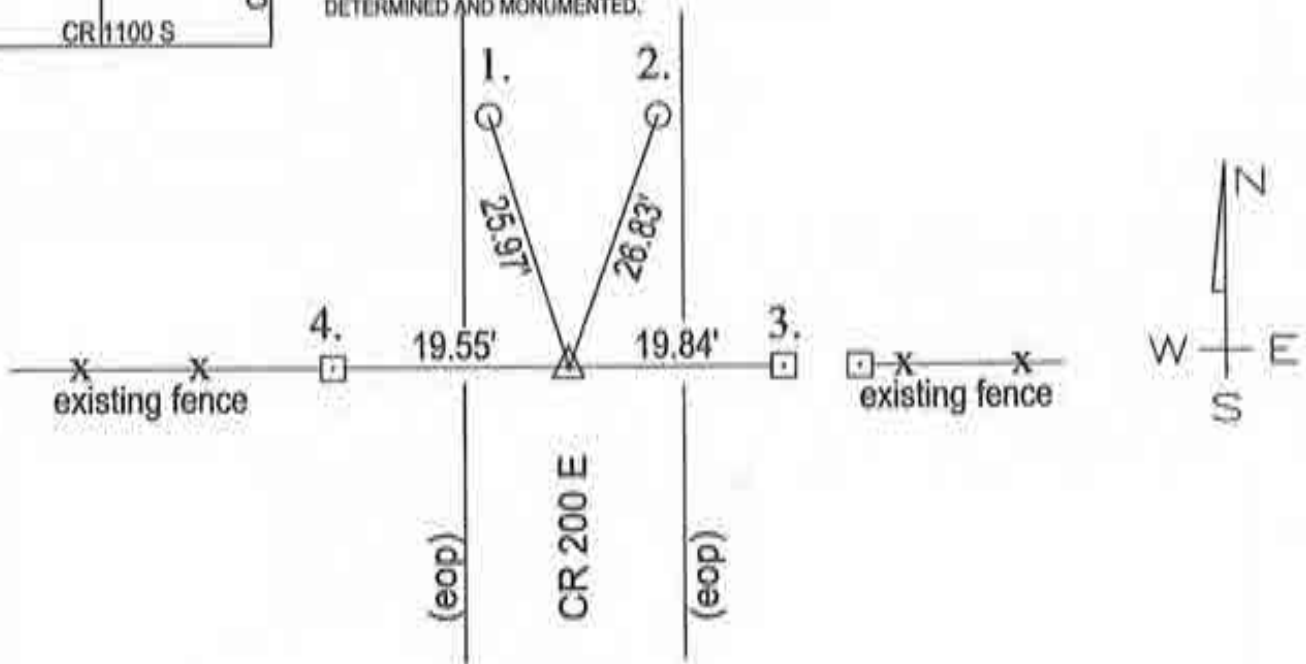
CORNER DESCRIPTION: NW CORNER SEC. 18, TWP-25-N, RNG-2-E (E-9)

DATE RECOVERED: JUNE 26, 2009

CORNER RECOVERED BY: RANDALL MILLER

SURVEYOR'S REPORT:

ON JUNE 26, 2009, A RAILROAD SPIKE WAS FOUND AT THE SURFACE OF COUNTY ROAD 200 EAST WITH EXISTING FENCE LINES (POSSESSION) SITUATED EAST AND WEST OF ITS LOCATION. ON THE SAME DAY, SAID SPIKE WAS REMOVED AND A 5' X 5' X 48" HOLE WAS EXCAVATED BY RANDALL MILLER AND ASSOCIATES, INC., WHERE NO STONE WAS FOUND. PK NAILS WERE FOUND IN 12" X 12" CONCRETE CORNER POSTS LOCATED ON EITHER SIDE OF SAID COUNTY ROAD. ADDITIONAL RAILROAD SPIKES WERE FOUND TO THE NORTH AND FAVORING THE EDGES OF PAVEMENT, WHICH WERE USED AS REFERENCE MONUMENTATION. ON AUGUST 19, 2009, THE RAILROAD SPIKE WAS RESET AT ITS FOUND LOCATION. THE MONUMENT SET IS A CLOSING CORNER. THE AMENDED CORNER NEEDS TO BE DETERMINED AND MONUMENTED.



MONUMENT SET: RAILROAD SPIKE FOUND

- REFERENCES:
1. RAILROAD SPIKE FOUND AT SURFACE OF ROAD
 2. RAILROAD SPIKE FOUND AT SURFACE OF ROAD
 3. PK NAIL FOUND ON WEST FACE OF 12" X 12" CONCRETE CORNER POST
 4. PK NAIL FOUND ON EAST FACE OF 12" X 12" CONCRETE CORNER POST

CERTIFICATION:

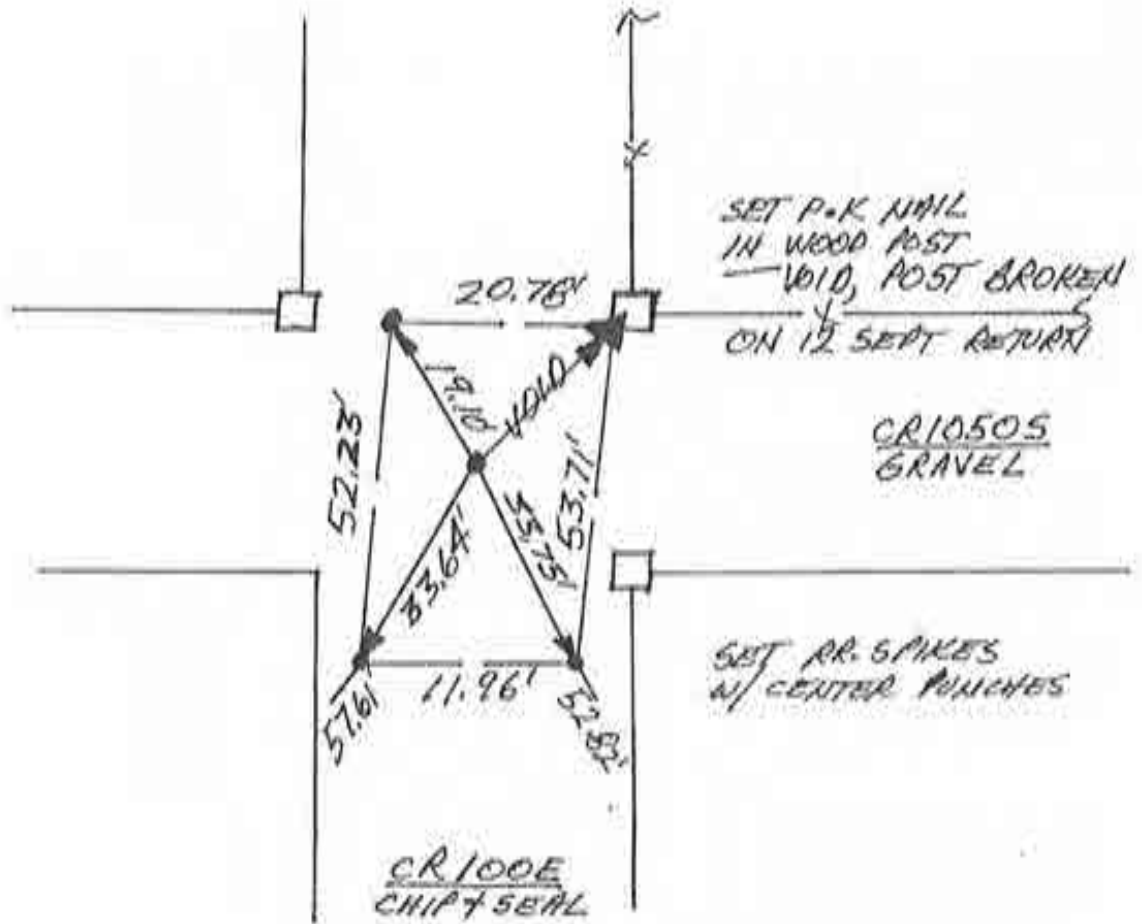
I, THE UNDERSIGNED, RANDALL MILLER, A LAND SURVEYOR REGISTERED IN THE STATE OF INDIANA UNDER I.C. 25-31, DO HEREBY CERTIFY THAT I HAVE RECOVERED THE CORNER HEREON SHOWN AND DESCRIBED.

Randall Miller
 RANDALL D. MILLER
 R.L.S. #880001



N
NO SCALE

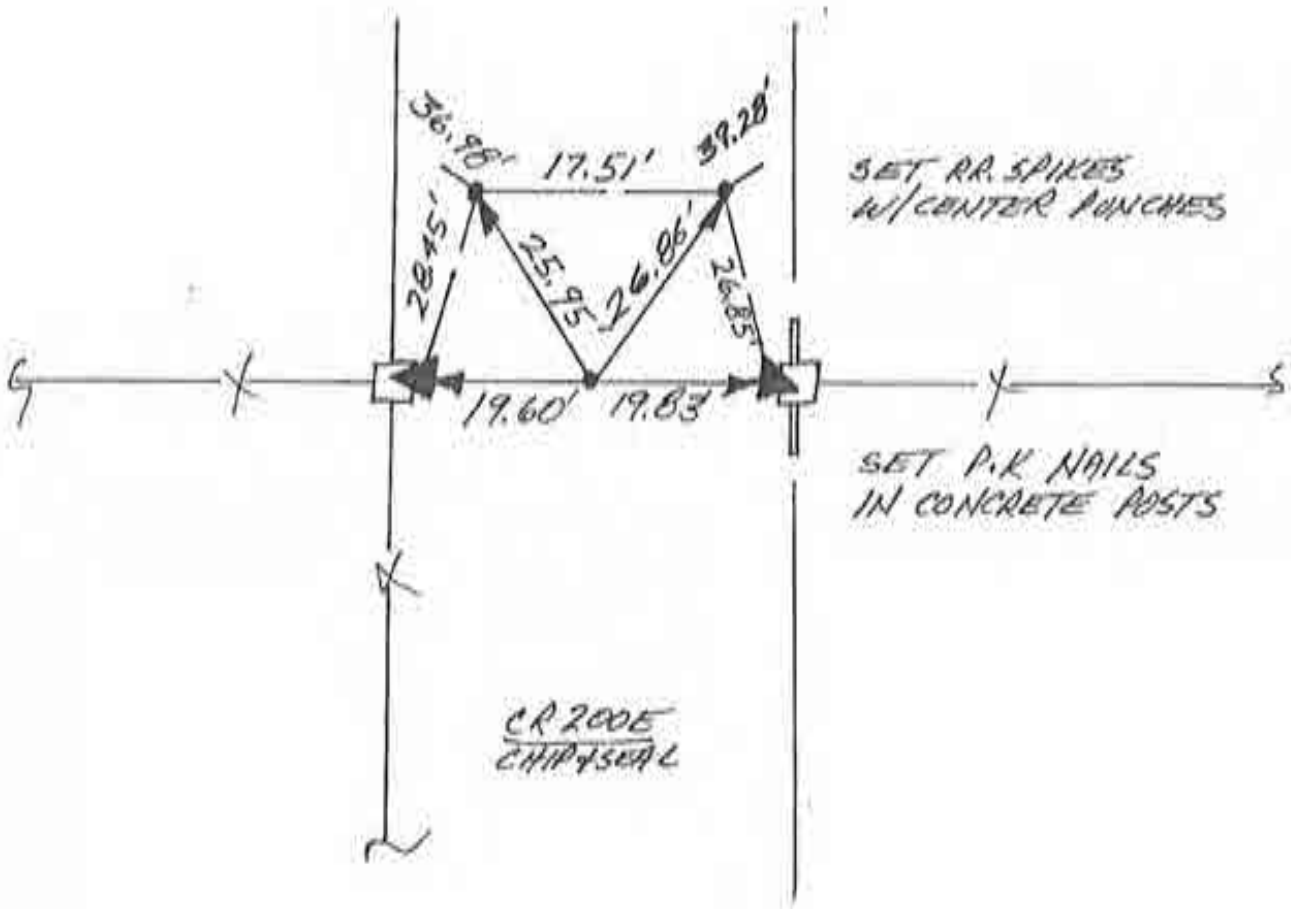
1. FRI. @ MARCH '91 DIA RLS 0537, P. MAYER &.
FOUND NO METAL SOUNDING, SET REFS, WILL DIG.
2. THURS. 12 SEPT '91 DUB 6' X 7' X 3' DEEP HOLE &
FOUND NO POST, NO PIT, NO STONE, WILL SPIT R/W.
3. TUES. 1 OCT '91 SET RR. S. w/ C.P. @ 34' / 34' R/W SPLITS
MEAS'D. SET SPIKE'S REFS.



EAST 1/4 COR. SEC. 13
(T25N-R1E)

N
 NO SCALE

1. TUES. 5 FEB '91 DLA RLS 0537 P. MAYER &
 FOUND METAL SOUNDING @ 4 R/W SAWT + FIELD
 DIVISIONS @ DEPTH \approx 1'. SET RR SPIKE W/
 CENTER PUNCH @ LOCALIZED SOUNDING; SET REFS;
 NO CO. HAT. DIG IN ASPHALT.



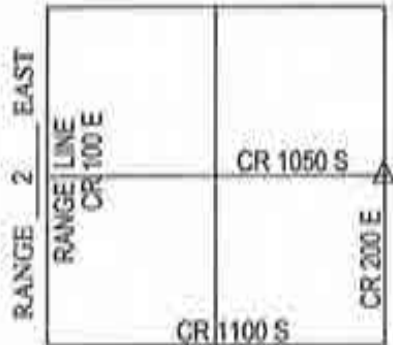
NW. COR. SEC. 17

CORNERSTONE RECORD BOOK

SITE MAP

SECTION 18

TOWNSHIP 25 NORTH



OFFICE OF THE CASS COUNTY SURVEYOR, LOGANSPORT, INDIANA

CORNER DESCRIPTION: EAST QUARTER CORNER SEC. 18, TWP-25-N. RNG-2-E (I-11)

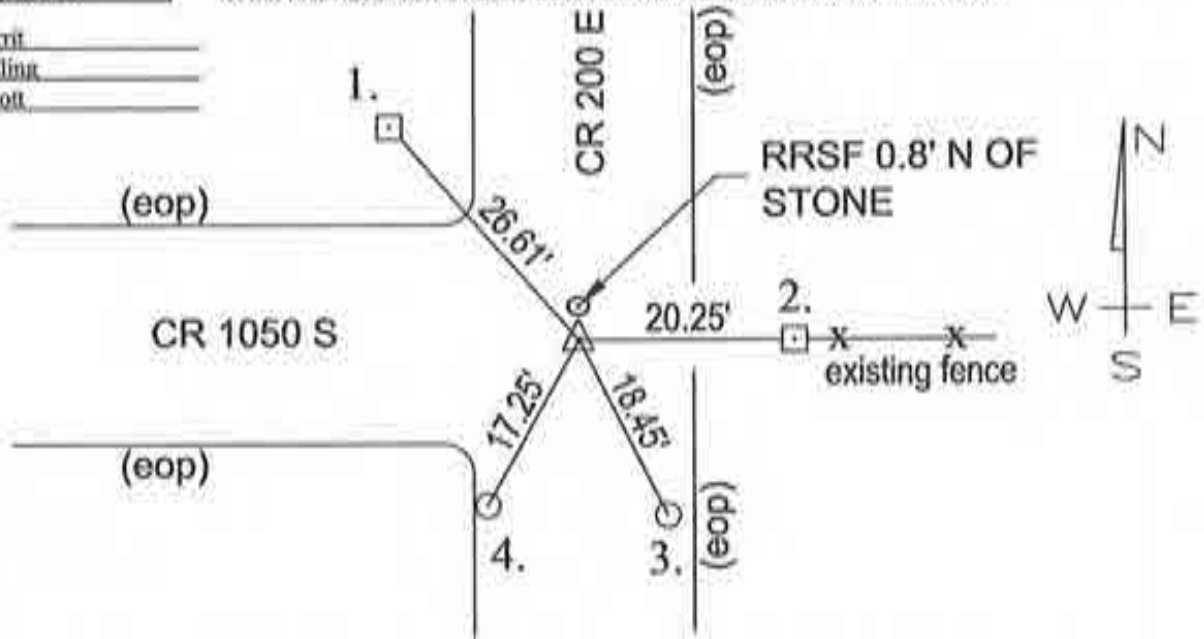
DATE RECOVERED: JUNE 26, 2009

CORNER RECOVERED BY: RANDALL MILLER

SURVEYOR'S REPORT:

A RAILROAD SPIKE WAS FOUND AT THE SURFACE OF COUNTY ROADS 1050 SOUTH AND 200 EAST. THE REFERENCES FOUND WERE SET BY DAVID ABSHER ON FEBRUARY 5, 1991 FOR THE FOUND RAILROAD SPIKE. THE REFERENCE CREATED BY ABSHER INDICATES THE CORNER WAS NOT EXCAVATED. NO OTHER DOCUMENTS WERE FOUND OR PROVIDED TO RANDALL MILLER AND ASSOCIATES, INC. INDICATING THAT THE CORNER WAS EVER EXCAVATED. ON JUNE 26, 2009, SAID RAILROAD SPIKE WAS REMOVED AND A HOLE WAS EXCAVATED BY RANDALL MILLER AND ASSOCIATES, INC. WHERE A 3' X 8" LIMESTONE CORNER STONE WAS FOUND APPROXIMATELY 20" BELOW THE ROAD SURFACE. ON AUGUST 19, 2009, A 5/8" DIAMETER IRON REBAR WITH A PLASTIC CAP STAMPED RMA FIRM #0074 WAS SET FLUSH WITH THE ROAD SURFACE OVER THE HIGH POINT OF SAID STONE. ON AUGUST 10, 2009, THE RAILROAD SPIKE WAS RESET IN IT'S FOUND LOCATION AND MEASURED 0.8' NORTH OF STONE.

Witnessed by: Chuck Sterrit
Rob Spradling
Willie Elliott



MONUMENT SET: 5/8" DIA. IRON REBAR CAPPED RMA FIRM #0074 SET OVER HIGH POINT OF STONE

- REFERENCES:
1. PK NAIL FOUND IN SE SIDE OF 12" X 12" CONC. CORNER POST (20" ABOVE GRADE)
 2. PK NAIL FOUND ON WEST FACE OF 8" SQ. WOOD CORNER POST (20" ABOVE GRADE)
 3. RAILROAD SPIKE FOUND FLUSH WITH ROAD SURFACE
 4. RAILROAD SPIKE FOUND FLUSH WITH ROAD SURFACE

CERTIFICATION:

I, THE UNDERSIGNED, RANDALL MILLER, A LAND SURVEYOR REGISTERED IN THE STATE OF INDIANA UNDER I.C. 25-31, DO HEREBY CERTIFY THAT I HAVE RECOVERED THE CORNER HEREON SHOWN AND DESCRIBED.

Randall Miller
 RANDALL D. MILLER
 R.L.S. #880001

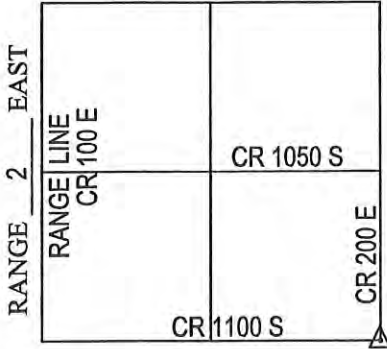


CORNERSTONE RECORD BOOK

SITE MAP

SECTION 18

TOWNSHIP 25 NORTH



Witnessed by: Chuck Sterrit
Rob Spradling
Willie Elliott

OFFICE OF THE CASS COUNTY SURVEYOR, LOGANSPORT, INDIANA

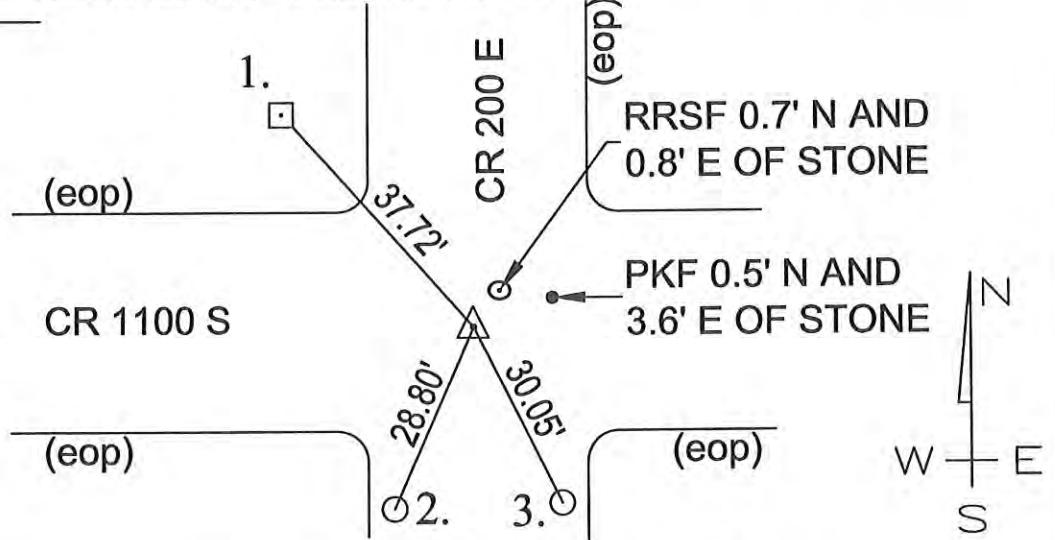
CORNER DESCRIPTION: SE CORNER SEC. 18, TWP-25-N, RNG-2-E (I-13)

DATE RECOVERED: JUNE 26, 2009

CORNER RECOVERED BY: RANDALL MILLER

SURVEYOR'S REPORT:

ON JUNE 26, 2009, A RAILROAD SPIKE AND PK NAIL WAS FOUND AT THE SURFACE OF COUNTY ROADS 1100 SOUTH AND 200 EAST. THE RAILROAD SPIKE, PK NAIL AND FOUND REFERENCES WERE SHOWN ON A REFERENCE CREATED BY DAVID ABSHER ON FEBRUARY 5, 1991. THE REFERENCE INDICATED THE CORNER WAS NOT EXCAVATED, THE PK NAIL WAS EXISTING AND THE SPIKE WAS SET OVER A "STRONG METAL SOUNDING IN CENTER OF INTERSECTION." NO OTHER DOCUMENTS WERE FOUND OR PROVIDED TO RANDALL MILLER AND ASSOCIATES, INC. INDICATING THE CORNER WAS EVER EXCAVATED. THE RAILROAD SPIKE AND PK NAIL WERE REMOVED AND A 4' X 4' HOLE WAS EXCAVATED BY RANDALL MILLER AND ASSOCIATES, INC., WHERE AN 8" DOME SHAPED STONE WAS FOUND APPROXIMATELY 30" BELOW THE ROAD SURFACE. ON AUGUST 19, 2009, A 5/8" DIAMETER IRON REBAR WITH A PLASTIC CAP STAMPED RMA FIRM #0074 WAS SET FLUSH WITH THE ROAD SURFACE OVER THE HIGH POINT OF STONE. ON AUGUST 19, 2009, THE RAILROAD SPIKE WAS RESET IN IT'S FOUND LOCATION AND MEASURED 0.7' NORTH AND 0.8' EAST OF STONE. A MAG NAIL WAS RESET AT THE SAME LOCATION AS THE FOUND PK NAIL, WHICH MEASURED 3.6' EAST AND 0.5' NORTH OF THE STONE.



MONUMENT SET: 5/8" DIA. IRON REBAR CAPPED RMA FIRM #0074 OVER HIGH POINT OF STONE

- REFERENCES:
1. PK NAIL FOUND ON SE SIDE OF 8' WOOD CORNER POST (12" ABOVE GRADE)
 2. RAILROAD SPIKE FOUND FLUSH WITH ROAD SURFACE
 3. RAILROAD SPIKE FOUND FLUSH WITH ROAD SURFACE

CERTIFICATION:

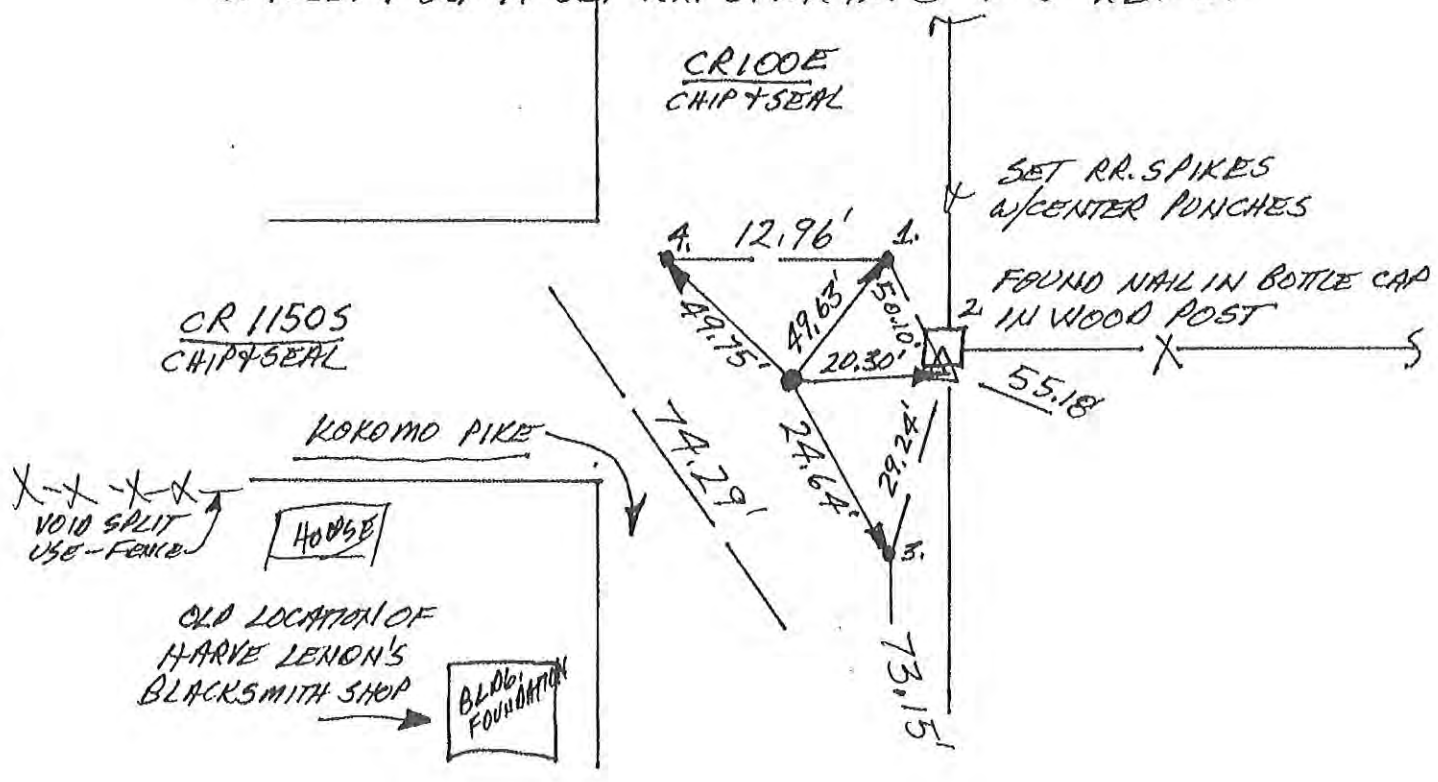
I, THE UNDERSIGNED, RANDALL MILLER, A LAND SURVEYOR REGISTERED IN THE STATE OF INDIANA UNDER I.C. 25-31, DO HEREBY CERTIFY THAT I HAVE RECOVERED THE CORNER HEREON SHOWN AND DESCRIBED.

Randall Miller
 RANDALL D. MILLER
 R.L.S. #880001



N
 ↑
 NO SCALE

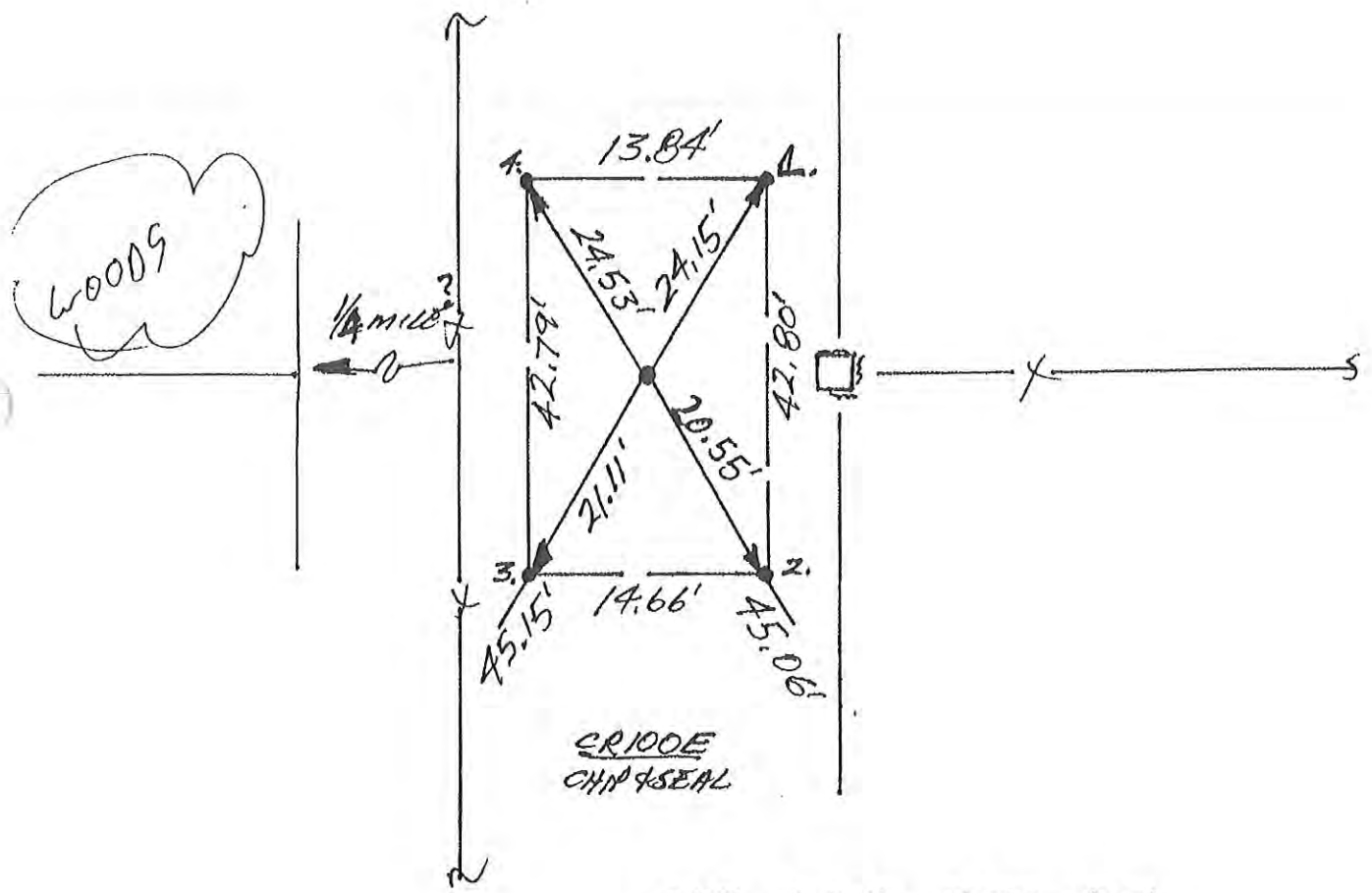
1. FRI. 8 MARCH '91 OLA RLS 0537, P. MAYER ϕ :
 FOUND RR. SPIKE (4-SET CENTER PUNCH) @ R/W SPLIT
 + FIELD DIVISION EAST. SET REFS. WILL DIG. FOUND
 SPIKE'S REFS \Rightarrow 1. = 48.42' 2. = 18.53' 3. = 25.27' 4. = 49.03'
2. WED. 10 SEPT '91 JUST UNDER PAVEMENT FOUND
 1.5' SECTION OF 2"x4" LUMBER STANDING ON TOP OF
 STONE. 2"x4" IS REFS TOP E \Rightarrow 1. = 49.63' 2. = 20.30' ;
 3. = 24.64' 4. = 49.75' . WILL SET RR. S. W/C.P.
 @ 2"x4" IS REFS WHICH WERE PLUMBED OVER "4" FOUND
 CHISELED IN STONE BELOW 2"x4". WILL SET RR. S. W/C.P.
 @ 2"x4"/"4" IS REFS. NOTE! PAVEMENT PULLS NORTH
 BECAUSE HARVE LENON'S INSISTENCE DUE TO TRAFFIC
 CLOSE TO HIS HOUSE - HIS R/W FENCE SHOULD NOT BE
 USED FOR FUTURE SPLITS. STORY TOLD BY DALE FORBET,
 ADJACENT LANDOWNER.
3. TUES. 1 OCT '91 SET RR. S. W/C.P. @ "4" IS REFS.



EAST 1/4 COR. SEC. 24
 (T25N-R1E)

N
 ↑
 NO SCALE

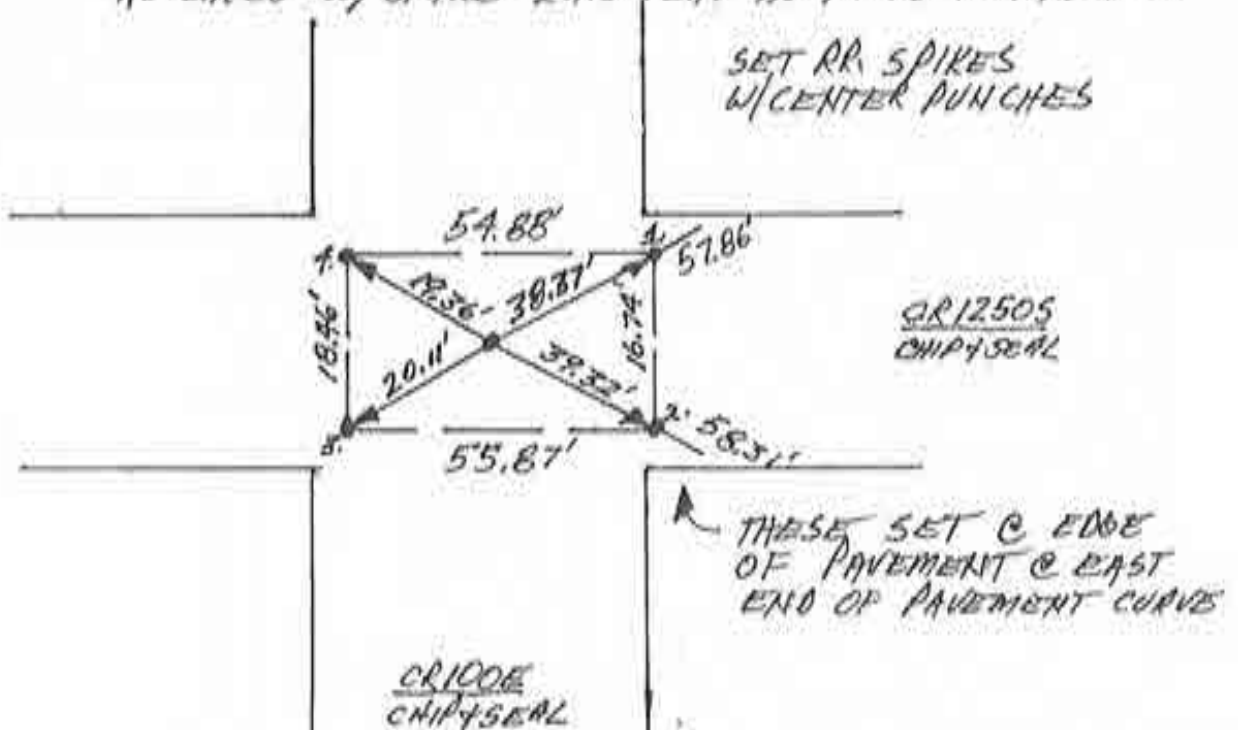
1. FRI. 8 MARCH '91 OLA RLS 0537 P. MAYER ϕ .
 FOUND P.K. NAIL @ \approx R/W SPLIT + FIELD DIVISIONS
 NEAR HUMP IN ROAD. SET REFS. WILL DIG. FOUND
 P.K. NAIL'S REFS \rightarrow 1. = 24.45' ; 2. = 20.58' ; 3. = 20.74' ;
 4. = 24.50'
2. WED. 18 SEPT '91 @ ϕ . 3' BELOW PAVEMENT @ HUMP
 FOUND POINT OF LARGE STONE. ESTIMATE STONE TO
 BE \approx 2' WIDE X 3' TALL. REFID TOP POINT PER DETAIL.
 WILL SET RR. S, W/C, A @ STONE'S REFS.
3. TUES. 1 OCT '91 SET RR. S, W/C, A @ STONE'S REFS.
 DRILLED STONE TO SET SPIKE.



NE. COR. SEC. 25
 (T25N-R1E)

N
NO SCALE

1. FRI. 22 FEB '91 OLA RLS 0537, P. MAIER ϕ .
FOUND ~~RR. SPIKE~~ P.K. NAIL IN INTERSECTION.
SET REFS. WILL DIG. FOUND NAIL'S REFS. \rightarrow
1. = 37.26' , 2. = 37.67' , 3. = 20.82' , 4. = 21.18'
2. WED 18 SEPT '91 @ 1.4' ~~DOWN~~ FOUND WOOD POST
REF'D \rightarrow 1. = 38.37' , 2. = 39.32' , 3. = 20.11' ,
4. = 19.36' . POST IS A WOODEN STAKE THAT
LOOKS LIKE THE POINTED, INSERT END OF A SHOVEL
HANDLE (3 1/2" ϕ & MILLED ROUND & TAPERED TO A POINT);
STAKE WAS SET IN MOUND OF SMALL (ϕ .3" ϕ) STONES.
STAKE WAS SET ON TOP OF STONES EQUALING \approx 1.0' ϕ .
NO OTHER DEVICES FOUND. THIS LOCATION REPRESENTS
A "PIT" MADE UP OF A "MOUND". BASE STONES WERE
REPLACED W/ STAKE LAID FLAT IN FOUND FRACTURE OF

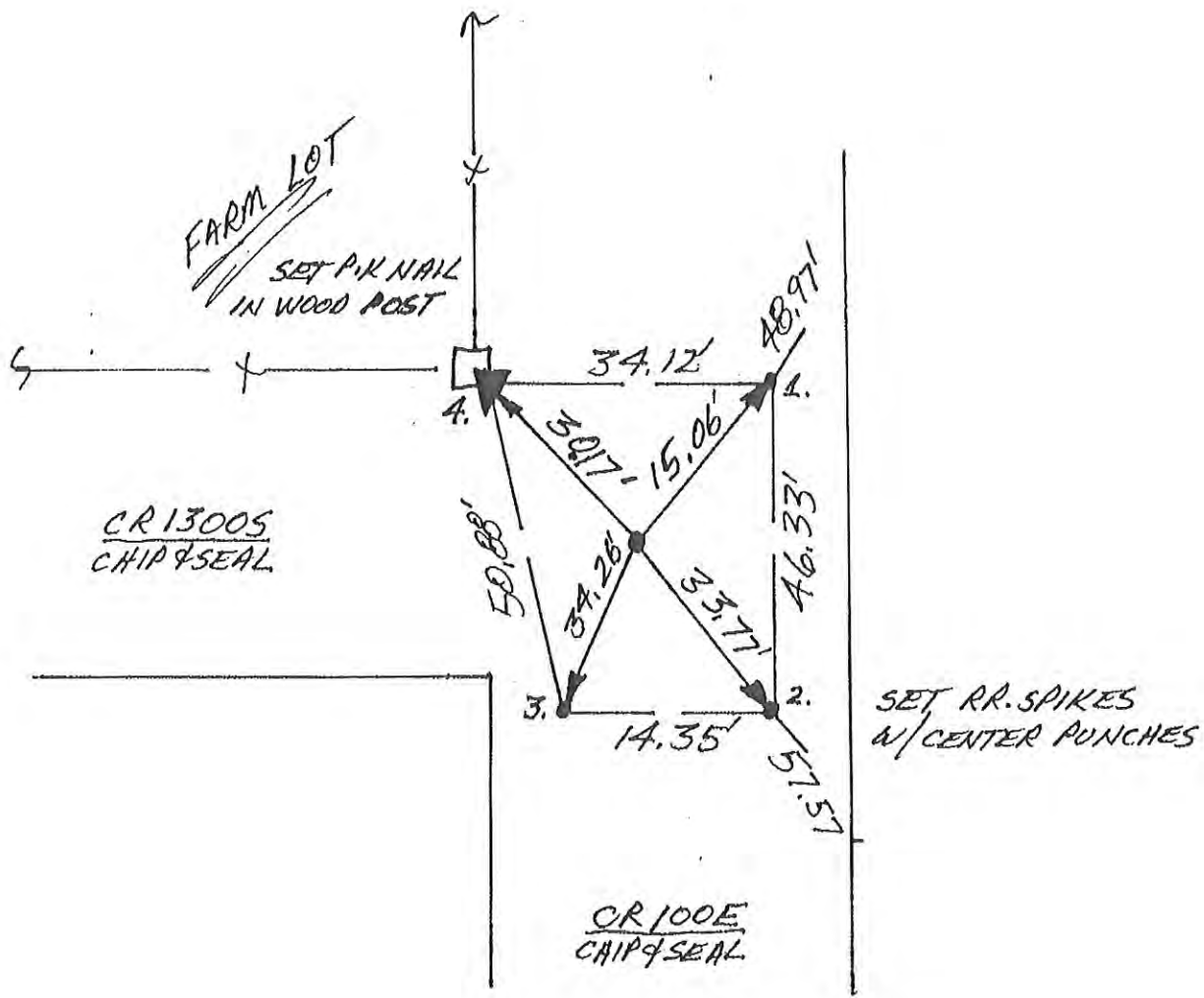


- BASE STONES, OTHERWISE STAKE WOULD PULVERIZE UNDER ROAD FILL. THE FOUND STAKE IS NOT THE ORIGINAL POST DUE TO MILLING & DEPTH (IN ROAD BACKFILL WHILE ORIGINALS ARE IN INDIGENOUS SOIL). WILL SET RR.S. W/C.P.C. STAKE'S.
3. TUES. 1 OCT '91 SET RR. S. W/C.P.C. STAKE'S REFS.

EAST 1/4 COR. SEC. 25
(R1E)

N
 NO SCALE

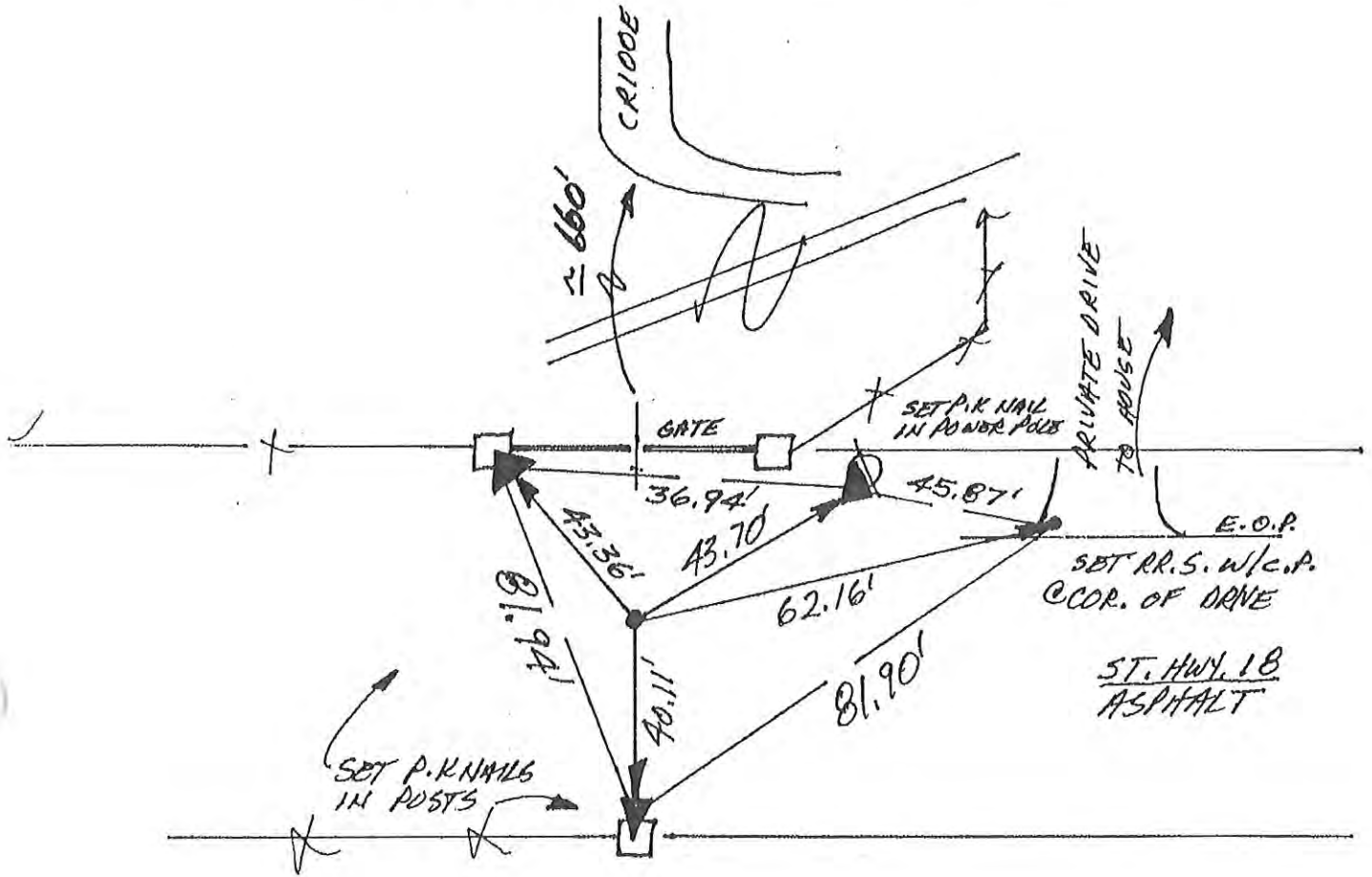
1. FRI. 22 FEB '91 DLA RLS 0537 P. MAYER ϕ .
 FOUND P.K NAIL IN INTERSECTION; SET REFS.
 WILL DIG. FOUND P.K NAIL'S REFS \rightarrow 1. = 15.34';
 2. = 32.18'; 3. = 33.64'; 4. = 32.64'
2. WED. 18 SEPT '91 @ 1.3' DEPT FOUND 1.5' ANGLULAR
 STONE W/ 4" CHISELED IN TOP SURFACE REF'D PER
 DETAIL; WILL SET RR. S. W/C.P. @ STONE'S REFS.
3. TUES. 1 OCT '91 SET RR. S. W/C.P. @ STONE'S REFS.



NE. COR. SEC. 36
 (R.1.E)

N
 ↑
NO SCALE

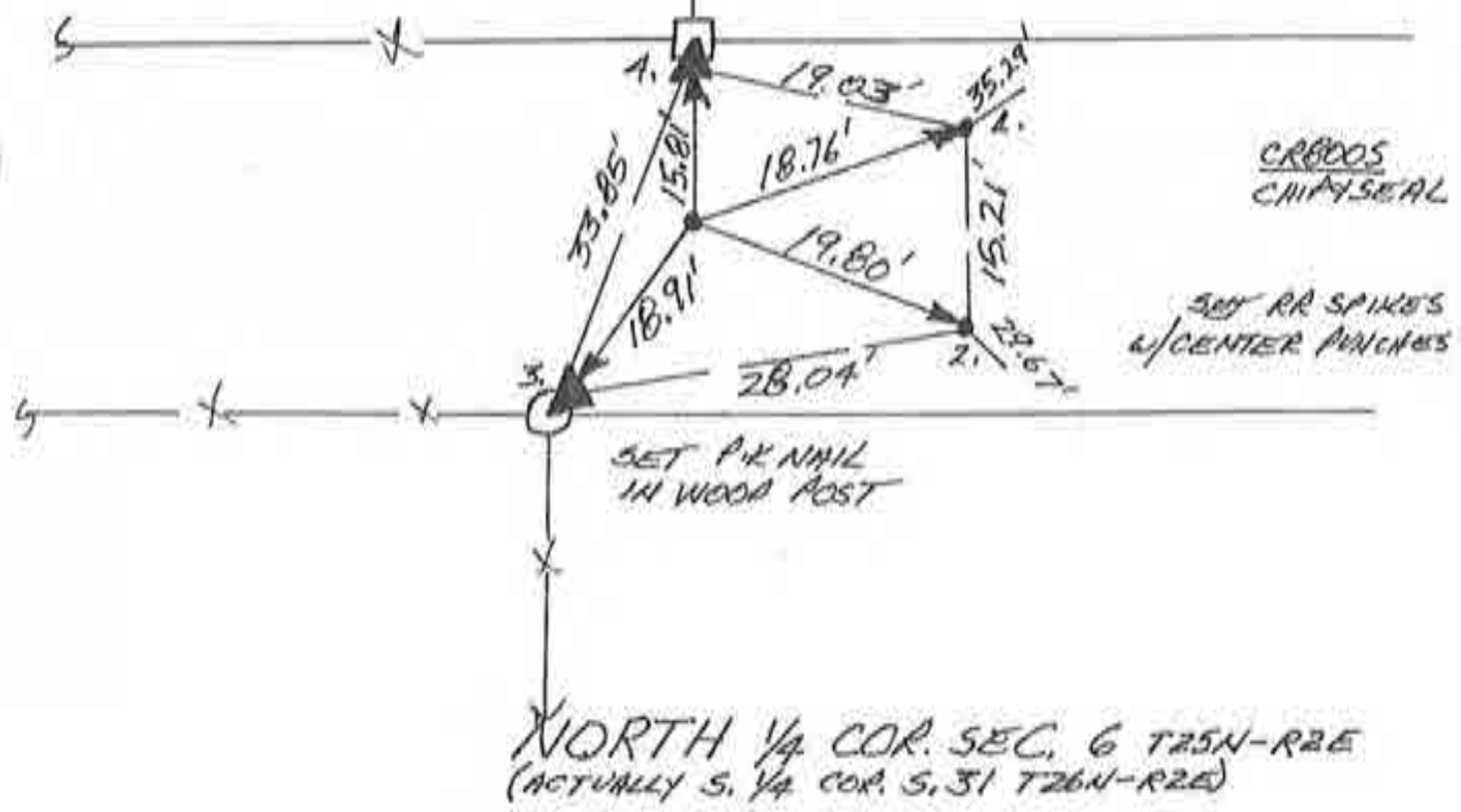
1. FRI. 8 MARCH '91 OLA RLS 0537 P. MAYER &
 FOUND P.K. NAIL @ CR/W SPLIT + FIELD DIVISION (≈ 5)
 REMOVED NAIL & REPLACED W/ R.R. SPIKE W/ CENTER PUNCH;
 SET REFS; NO DIG IN ST. HWY. ASPHALT.



EAST 1/4 COR. SEC. 36 (T25N-R1E)

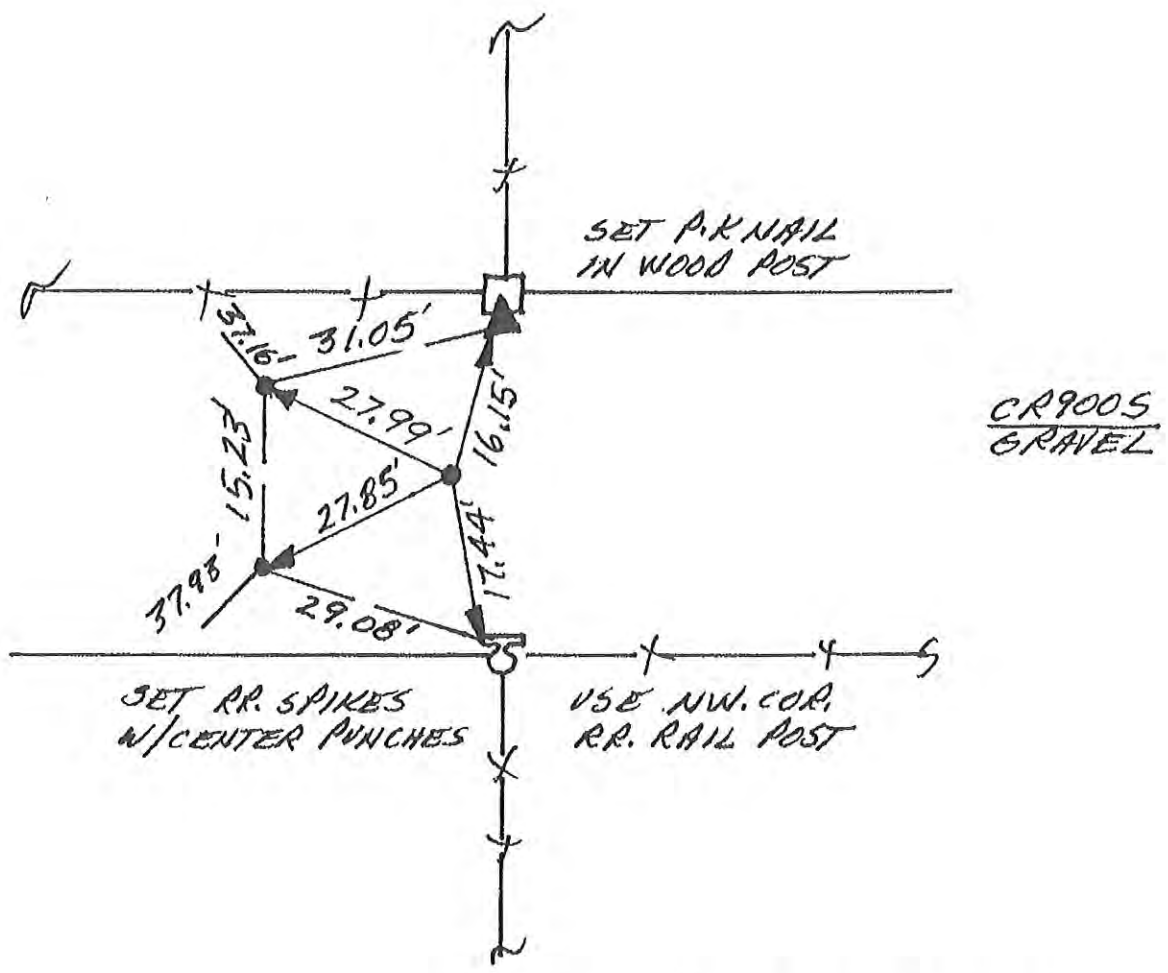
N
↑
NO SCALE

1. THURS. 7 MARCH '91 DLA RLS 0537 P. MAYER ϕ .
FOUND NO METAL SOUNDING ALTHOUGH ROAD IS DUMPED AS IF A STONE IS UNDERNEATH. FOUND METAL SOUNDING WELL BELOW ROAD SURFACE @ FENCE SOUTH; SET REFS. WILL DIG.
 2. WED. 11 SEPT '91 HUMP IS A HUGE STONE W/ FLATTENED TOP $\approx 1.5 \phi$; ESTIMATE STONE TO BE AT LEAST 3' TALL W/ LARGE BASE - NO MARKS ON TOP. REF'D TOP & MASS FOR DETAIL; WILL DRILL HOLE IN STONE FOR SPIKE. DUG FOR METAL SOUNDING & FOUND SMALLER STONE $\approx 1'$ DEEP $\approx 1 \phi$ W/ RIDGES & POINT UP. REF'D TOP & MASS @ RIDGES →
1 = 18.76' 2 = 27.80' 3 = 16.15' 4 = 18.56'
26.60' 27.17'
- STONE'S MASS @ 11' APART. METAL SOUNDING WAS A PIECE \sim OF FENCE WIRE ON STONE. WILL MONUMENT BOTH STONES.
3. TUES. 1 OCT '91 SET RR SPIKES W/ CENTER PUNCH @ EACH STONE'S REFS. DRILLED EAST STONE FOR SPIKE. SET P.K. NAIL IN CONCRETE POST



N
 ↑
 NO SCALE

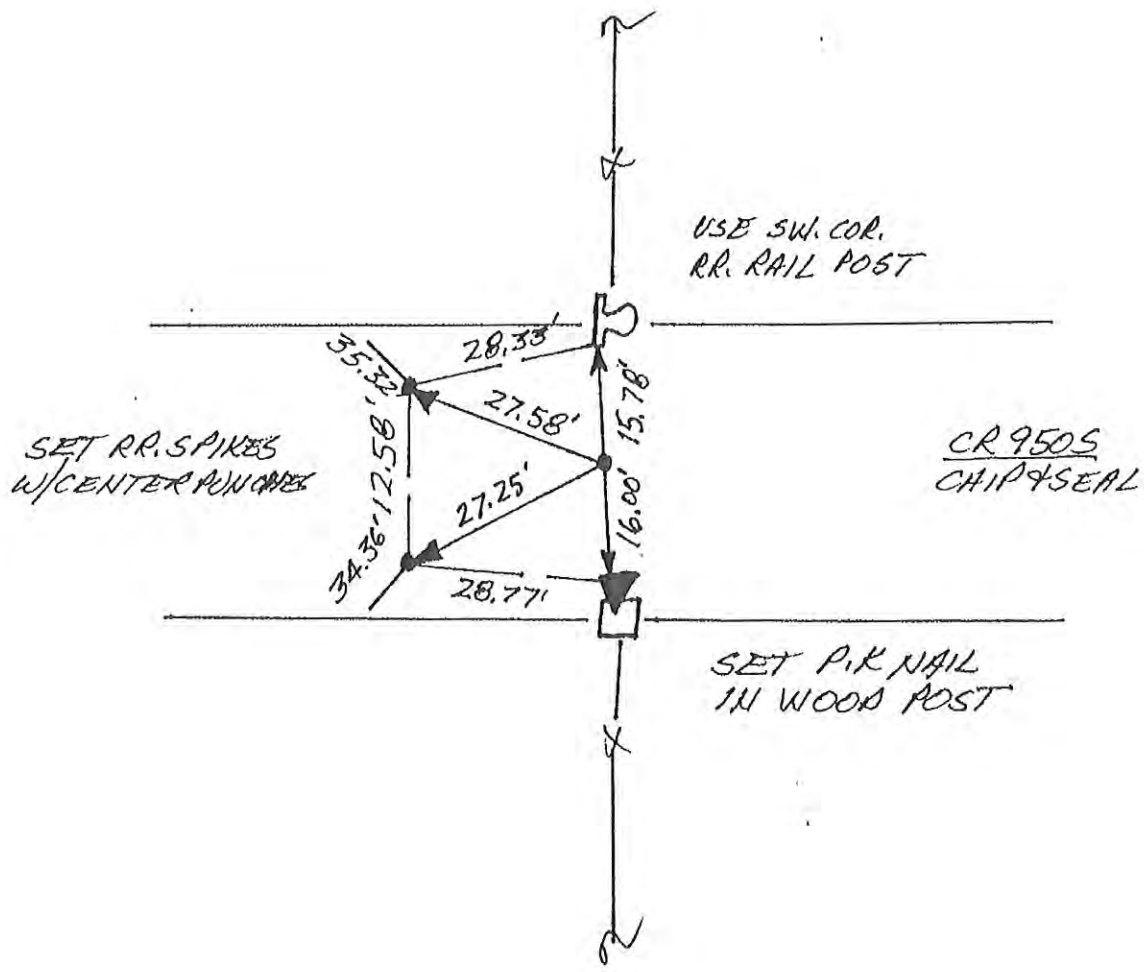
1. WEDS. 20 FEB '91 OLA RL3 0537 R. MAYER & S. FOUND NO METAL SOUNDING. SET REFS. WILL DIB.
2. WED. 11 SEPT. '91 FOUND LARGE TRIANGULAR STONE 1.3' DEEP ≈ 2' WEST OF FIELD DIVISIONS; STONE IS ≈ 3' TALL W/ SINGLE POINT UP & NO VISABLE MARKINGS. REF'D POINT PER DETAIL.
3. TUES. 1 OCT '91 SET RR. S. W/C.P. @ STONE'S REFS.



SOUTH 1/4 COR. SEC. 6

N
 ↑
NO SCALE

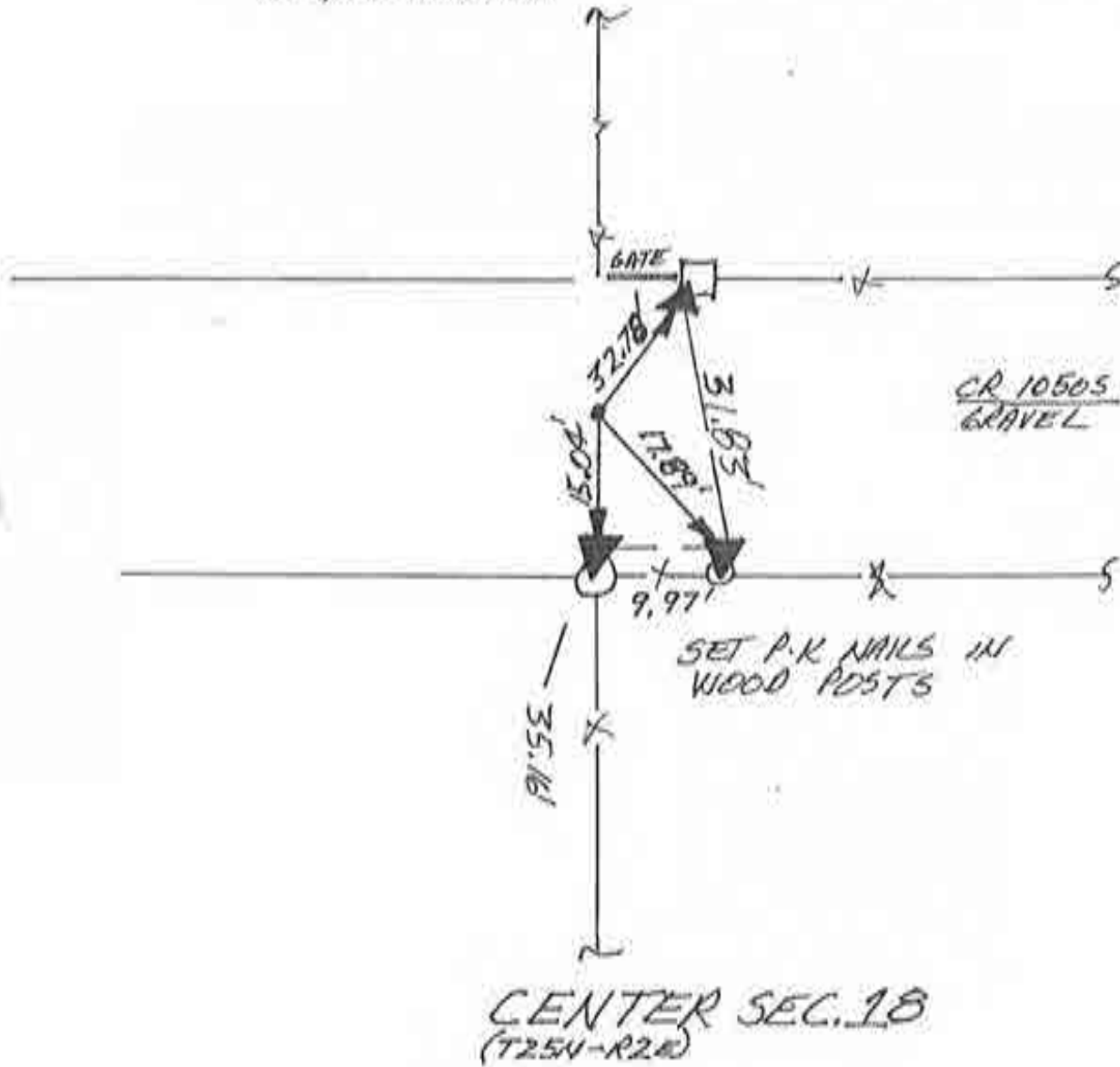
1. MON. 25 FEB '91 DLA RLS 0537 P. MAHER &
 FOUND P.K. NAIL @ CR/W SPLIT & FIELD DIVISIONS
 & REPLACED W/ RR. SPIKE W/ CENTER PUNCH;
 SET REFS; NO TYPIN DIB.



CENTER SEC. 7

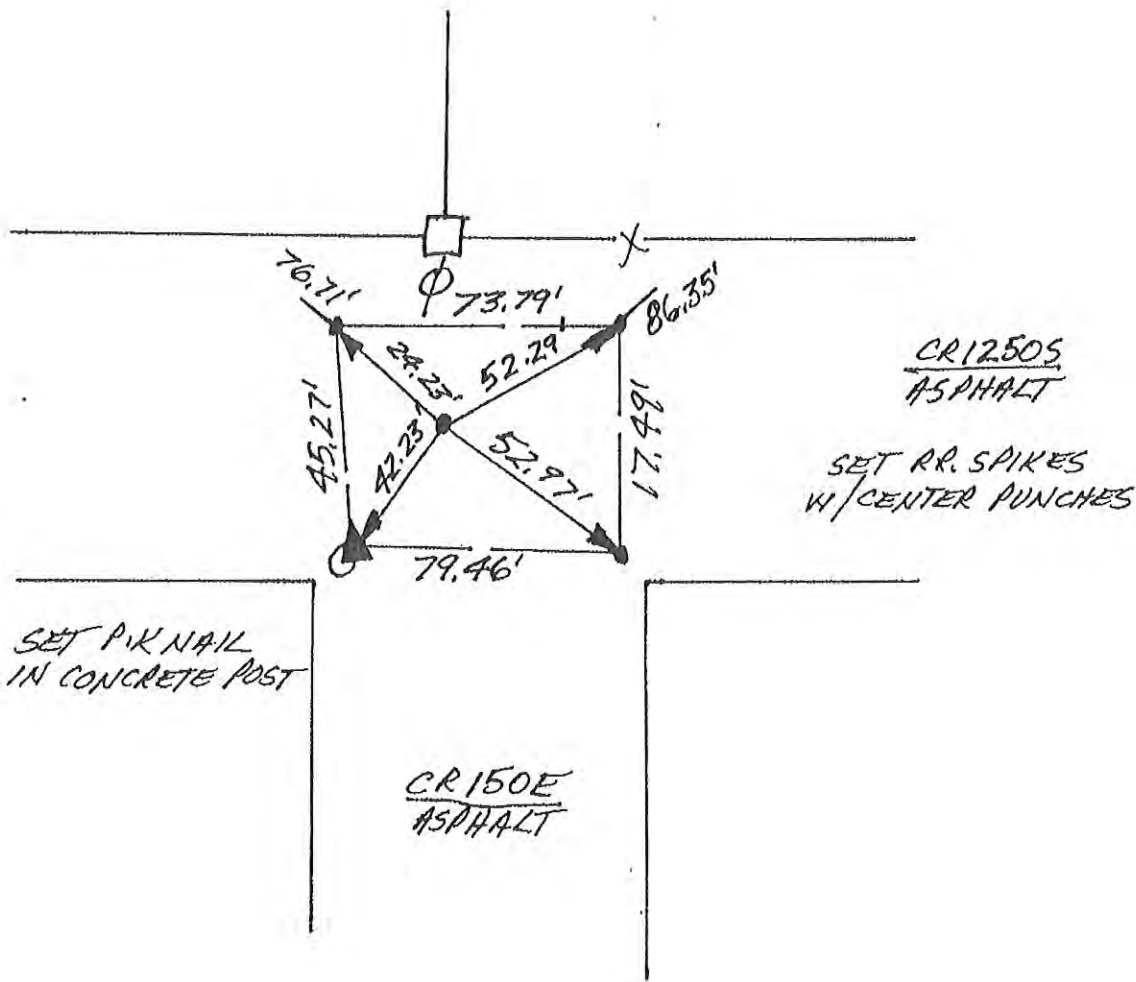
N
NO SCALE

1. FRI. 8 MARCH '91 DIA RLS 0537 P. MAYER ϕ . FOUND $\approx 1' \phi$ OVAL STONE @ ROAD SURFACE W/ NO VISIBLE MARKINGS, STONE @ \approx R/W SPLIT + FIELD DIVISION. SET REFS. WILL LOWER STONE WITH BACKHOE.
2. THURS. 12 SEPT '91 STONE IS $\approx 2.5' \text{ LONG} \times 1.5' \phi$. LOWERED $\approx 1'$, WILL SET RR. SPIKE W/C.P. @ REFS. STONE HAS NO VISIBLE MARKINGS
3. TUES. 1 OCT '91 SET RR. SPIKE W/CENTER PUNCH @ STONE'S REFS.



N
↑
NO SCALE

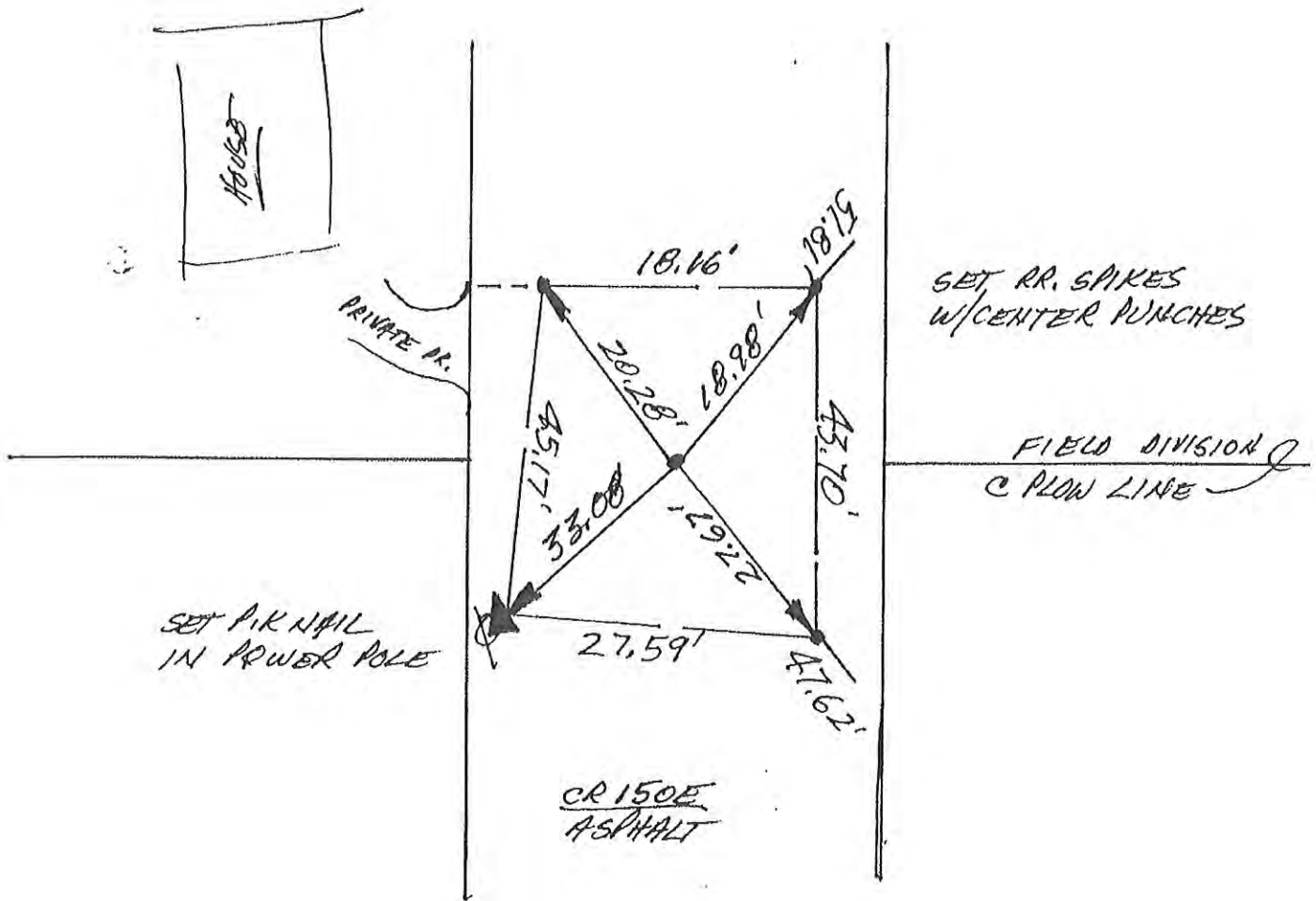
1. FRI. 22 FEB'91 DLA RLS 0537 P. MAYER J.
FOUND RR. SPIKE (4 SET CENTER PUNCH) IN INTERSECTION.
SET REFS; NO TYPIN DIG (NOR CO. HWY.)



CENTER SEC. 30

N
NO SCALE

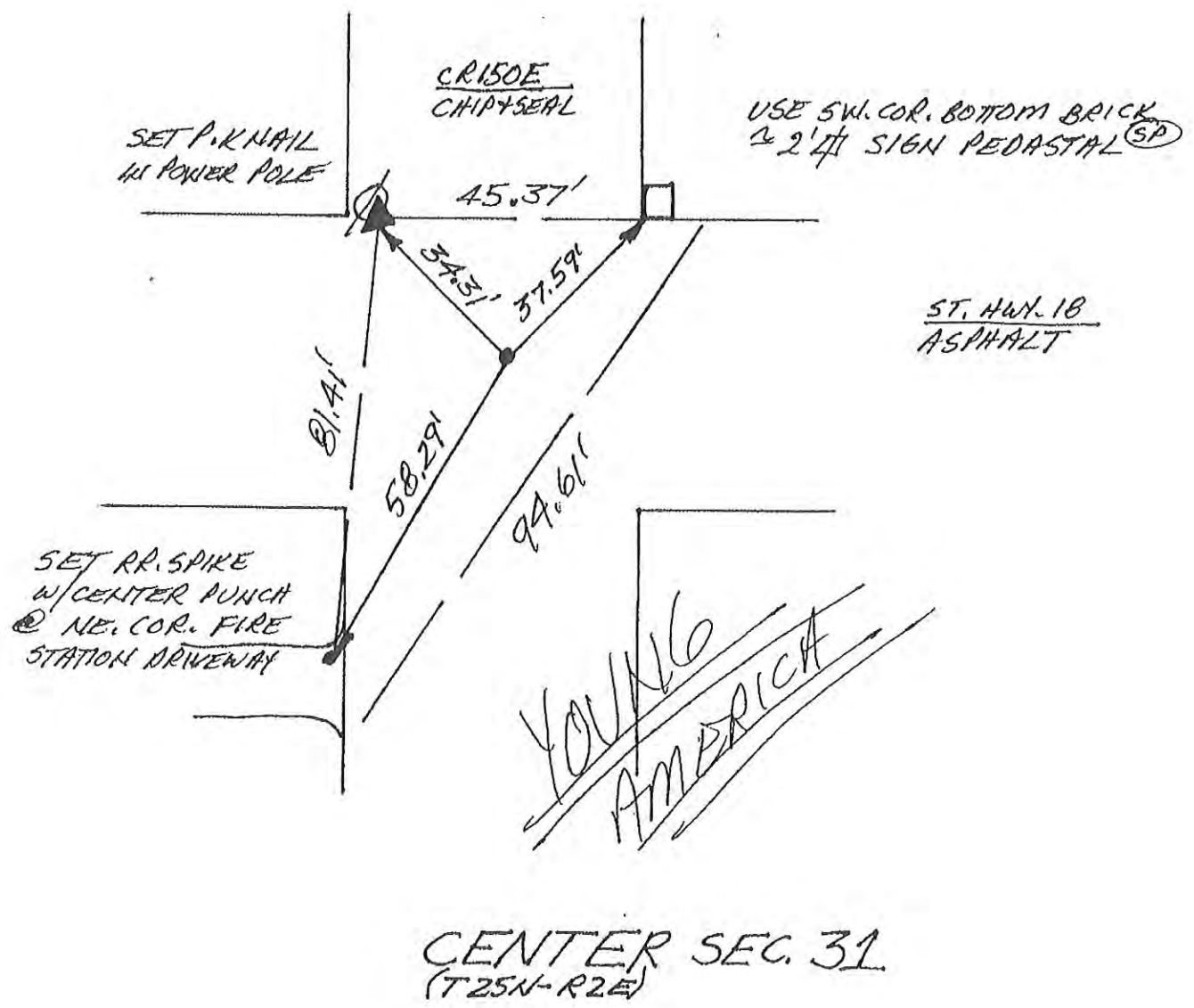
1. FRI. 22 FEB '91 DA RIS 0537 P. MAYER P.
FOUND RR. SPIKE (4 SET CENTER PUNCH) @ R/W SPLIT
+ FIELD DIVISIONS; SET REFS; NO CO. HWY.
DIG IN ASPHALT ROAD.



NORTH 1/4 COR. SEC. 31

N
 ↑
 NO SCALE

1. FRI. 8 MARCH '91 OLA RLS 0537 P. MAYER ϕ .
 FOUND RR. SPIKE @ ϕ . 1' DEEP (4' SET CENTER PUNCH)
 IN INTERSECTION. SET REFS; NO TIFIN 016, NO
 016 IN ST. HWY. ASPHALT.



N
↑
NO SCABE

1. MON. 21 OCT '91 DKA RLS 0537 P. MAYER &
APPARENT DOUBLE CORNER. NO NOTES FROM
HOWARD COUNTY; NO GOV'T NOTES FROM CASS
COUNTY; POSITIONS REQUIRE TRAVELING &
ORIGINAL NOTE STUDY.

S 1/4 cor sec 31

~~D-14~~

118

Corner G-25 2009 Project

SECTION CORNER REFERENCE

SECTION 6 TOWNSHIP 25-N RANGE 2-E

(Description of Corner Location) NORTHEAST CORNER

DEER CREEK TWP.,

CASS COUNTY, INDIANA

COORDINATES

NAD '83 IN E. ZONE

NAD '83 IN W. ZONE

LOCAL GRID

Units: US FEET

Pt.#: 0092

N: 4,715.412

E: 15,821.646

TYPE OF MON.: RAILROAD SPIKE

DEPTH: 2"

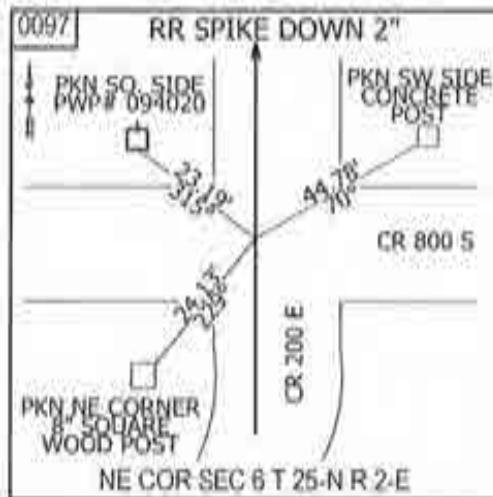
UNCERTAINTY:

BY: LAPORTE SURVEY

DATE: AUGUST 2010

DES.NO.: 0301062

STATE FISH #0180 (8/10/04)

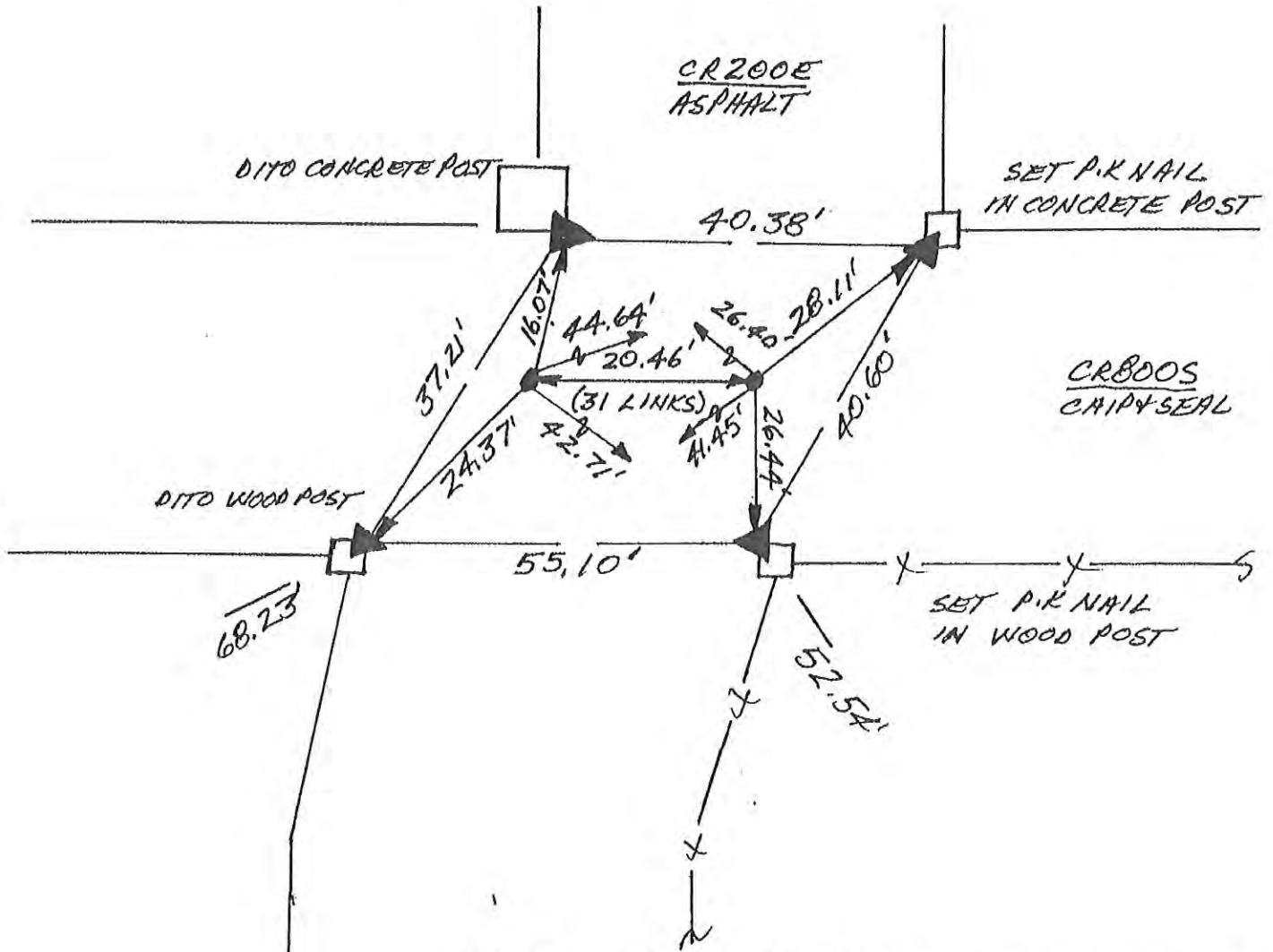


Corner I-1

August 2010


NO SCALE

1. THURS. 7 MARCH '91 OLA RLB 0537 P. MAYER Q;
 FOUND P.K. NAIL @ STANDARD COR., SET REFS;
 NO CO. HWY. DIG IN ASPHALT ROAD. P. 351 OF GOVT.
 NOTES CALLS RECORD FALLING @ 31 LINKS WEST
 (NO POST SET @ CLOS. COR., ONLY STAN. COR.). REMOVED
 FOUND P.K. NAIL @ REPLACED W/ RR. SPIKE W/ CENTER
 PUNCH, SET RR. SP. W/C.P. @ CLOS. COR. @ 20.46'
 (31 LINKS) + 32' R/W SPLIT.



NW. COR. SEC. 5 (T25N-R2E, CLOSING COR.)
 (SE. COR. SEC. 31, T26N-R2E, STANDARD COR.)

89/90

Corner I-1 2009 Project


E-2+

CORNERSTONE RECORD BOOK

SITE MAP

SECTION 6

TOWNSHIP 25 NORTH



OFFICE OF THE CASS COUNTY SURVEYOR, LOGANSPORT, INDIANA

CORNER DESCRIPTION: SE CORNER NE 1/4 SEC. 6, TWP-25-N, RNG-2-E (I-3)

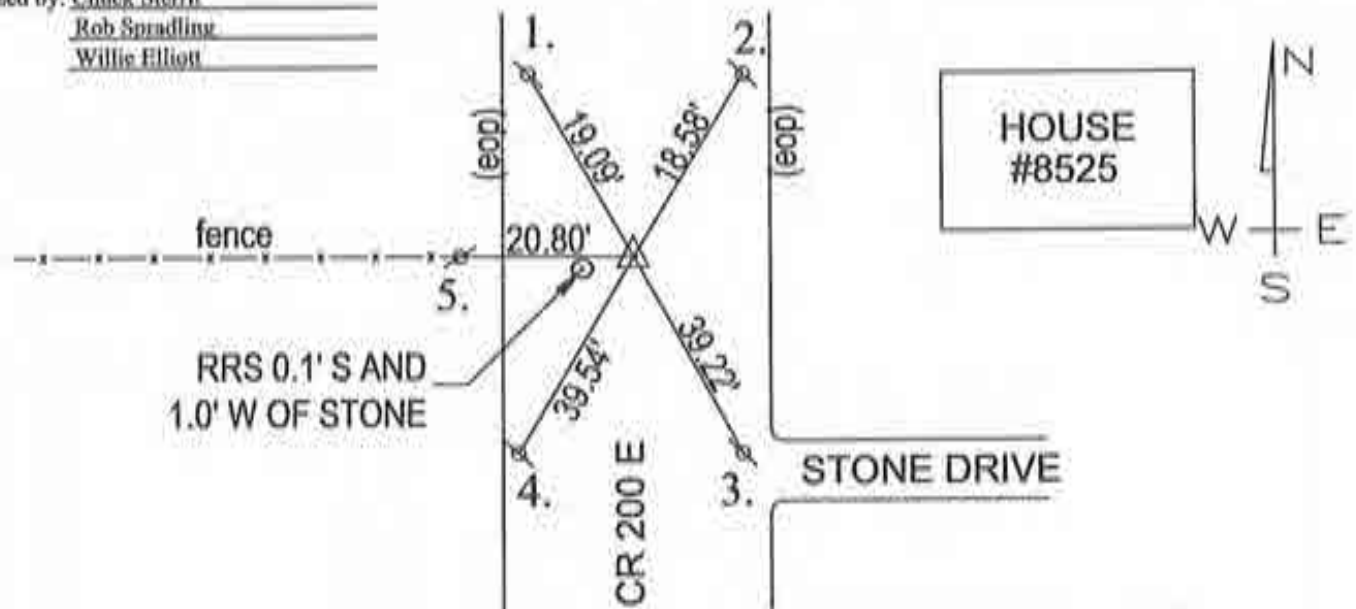
DATE RECOVERED: JUNE 19, 2009

CORNER RECOVERED BY: RANDALL MILLER

SURVEYOR'S REPORT:

ON JUNE 19, 2009 A RAILROAD SPIKE WAS FOUND AT THE ROAD SURFACE. THE RAILROAD SPIKE AND REFERENCES FOUND WERE SET BY DAVID ABSHER ON FEBRUARY 5, 1991. THE REFERENCE CREATED BY ABSHER INDICATES THE CORNER WAS NOT EXCAVATED AND THE SPIKE WAS SET AT THE '40' RW SPLIT AND FIELD DIVISION. NO OTHER DOCUMENTS WERE FOUND OR PROVIDED TO RANDALL MILLER AND ASSOCIATES, INC. INDICATING THE CORNER WAS EVER EXCAVATED. THE SPIKE WAS REMOVED AND A 3' x 3' x 30" HOLE WAS EXCAVATED BY RANDALL MILLER AND ASSOCIATES, INC., WHERE A 6" X 8" STONE WAS FOUND WITH HIGH POINT INTACT AND 30" BELOW SAID ROAD SURFACE. ON AUGUST 19, 2009, A 5/8" DIAMETER IRON REBAR WITH A PLASTIC CAP STAMPED RMA FIRM #0074 WAS SET FLUSH WITH THE ROAD SURFACE OVER THE HIGH POINT OF FOUND STONE. ON AUGUST 19, 2009, THE RAILROAD SPIKE WAS RESET FLUSH WITH THE ROAD SURFACE AT IT'S FOUND LOCATION AND MEASURED 0.1 FEET SOUTH AND 1.0 FEET WEST OF STONE.

Witnessed by: Chuck Sterrit
Rob Spradling
Willie Elliott



MONUMENT SET: 5/8" DIA. IRON REBAR CAPPED RMA FIRM #0074 OVER HIGH POINT OF STONE

- REFERENCES:
1. RAILROAD SPIKE FOUND
 2. RAILROAD SPIKE FOUND
 3. RAILROAD SPIKE FOUND
 4. RAILROAD SPIKE FOUND
 5. PK NAIL FOUND IN 4"X4" WOODEN POST 18" ABOVE GRADE

CERTIFICATION:

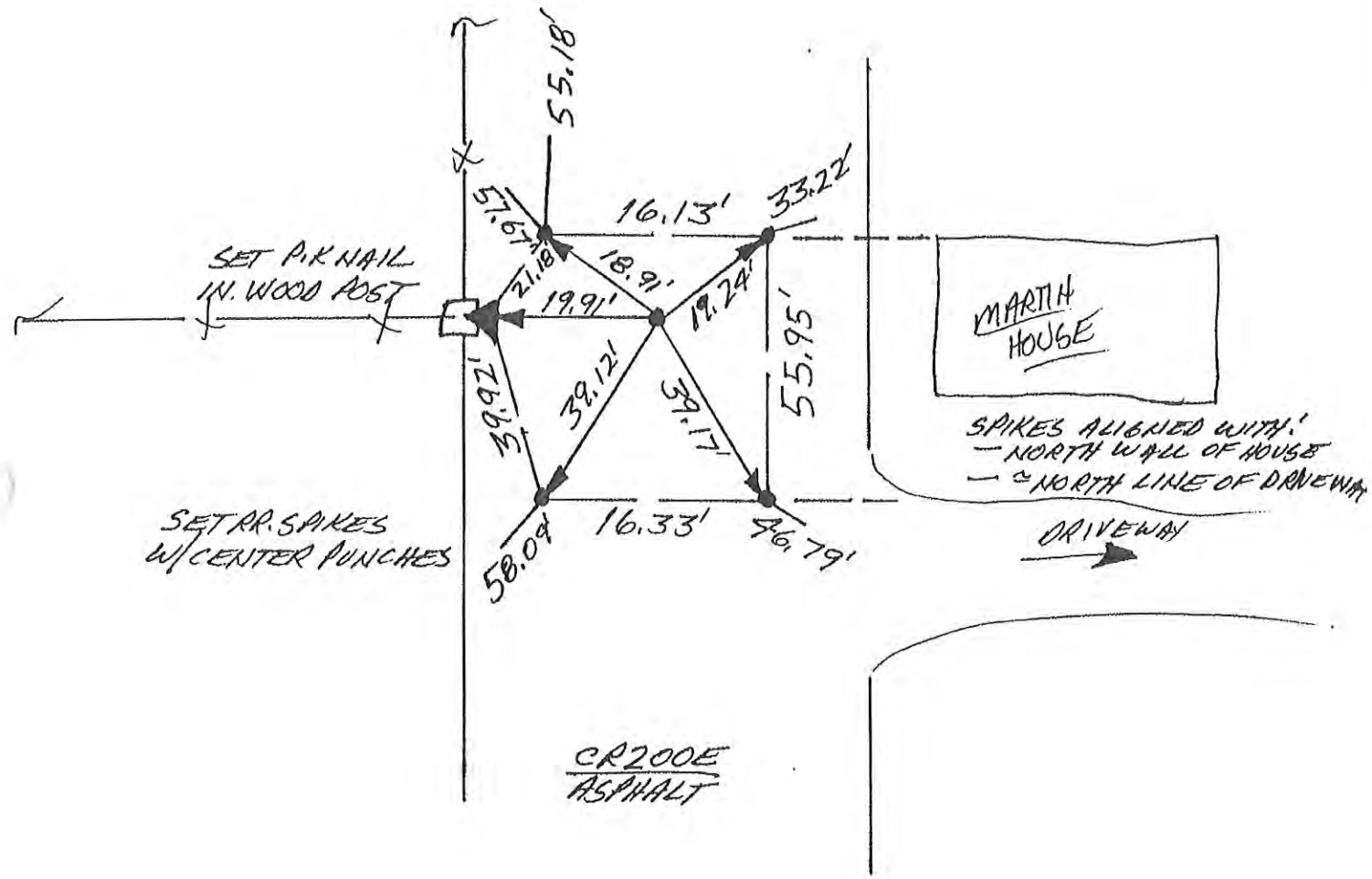
I, THE UNDERSIGNED, RANDALL MILLER, A LAND SURVEYOR REGISTERED IN THE STATE OF INDIANA UNDER I.C. 25-31, DO HEREBY CERTIFY THAT I HAVE RECOVERED THE CORNER HEREON SHOWN AND DESCRIBED.

Randall Miller
 RANDALL D. MILLER
 R.L.S. #880001



N
 ↑
 NO SCALE

1. TUES. 5 FEB '91 DLA RLS 0537 P. MAHER &
 FOUND NO METAL SOUNDING, SET RR. SPIKE
 W/CENTER PUNCH @ 40' R/W SPLIT + FIELD DIVISION
 WEST; SET REF. NO CO. HAN. DIG IN ASPHALT.
 MR. MARTIN SAYS THERE A STONE WITH AN "X" ON TOP
 "STRAIGHT OUT FROM FENCE. (!!!)



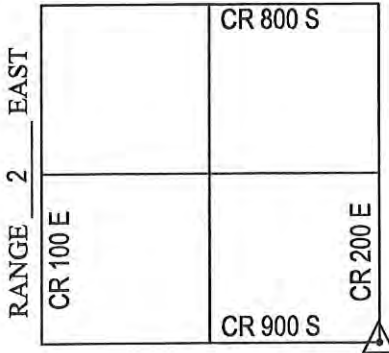
WEST 1/4 COR. SEC. 5

CORNERSTONE RECORD BOOK

SITE MAP

SECTION 6

TOWNSHIP 25 NORTH



Witnessed by: Chuck Sterrit
Rob Spradling
Willie Elliott

OFFICE OF THE CASS COUNTY SURVEYOR, LOGANSPORT, INDIANA

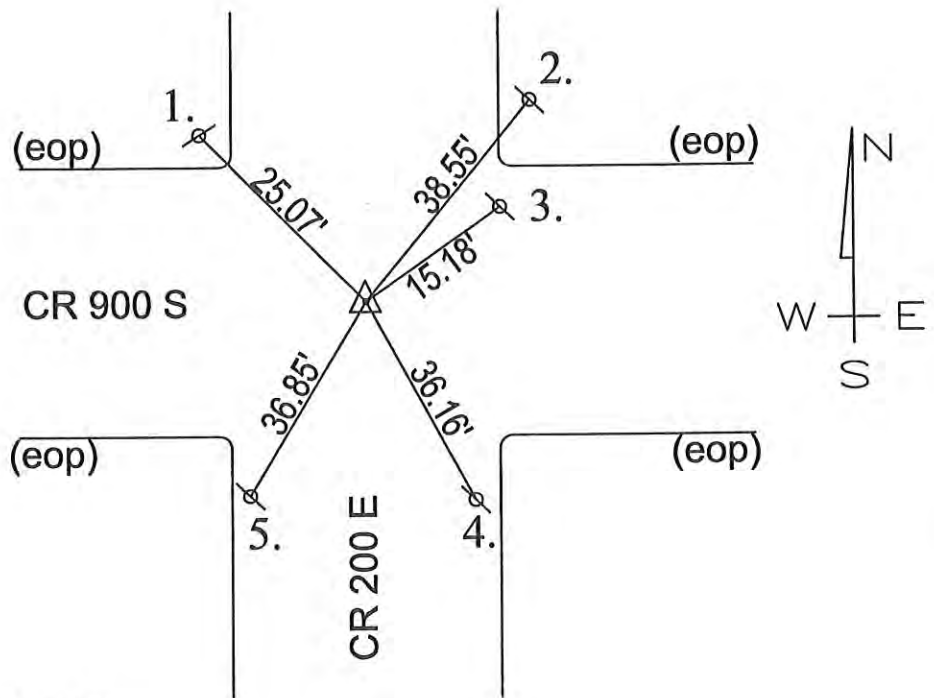
CORNER DESCRIPTION: SE CORNER SE 1/4 SEC. 6, TWP-25-N, RNG-2-E (I-5)

DATE RECOVERED: JUNE 19, 2009

CORNER RECOVERED BY: RANDALL MILLER

SURVEYOR'S REPORT:

ON JUNE 19, 2009, A RAILROAD SPIKE WAS FOUND AT THE ROAD SURFACE. THE RAILROAD SPIKE AND REFERENCES FOUND WERE SET BY DAVID ABSHER ON FEBRUARY 5, 1991. THE REFERENCE CREATED BY ABSHER INDICATES THE CORNER WAS NOT EXCAVATED AND THE SPIKE WAS SET AT THE "40' RW SPLIT AND 16' RW SPLIT". NO OTHER DOCUMENTS WERE FOUND OR PROVIDED TO RANDALL MILLER AND ASSOCIATES, INC. INDICATING THE CORNER WAS EVER EXCAVATED. THE RAILROAD SPIKE WAS REMOVED AND A 5' x 5' x 48" HOLE WAS EXCAVATED BY RANDALL MILLER AND ASSOCIATES, INC., WHERE NO STONE WAS FOUND. ON AUGUST 19, 2009, THE RAILROAD SPIKE WAS RESET FLUSH WITH THE ROAD SURFACE AT IT'S FOUND LOCATION.



MONUMENT SET: RAILROAD SPIKE FOUND

- REFERENCES:
1. MAG NAIL SET IN UTILITY POLE 18" ABOVE GRADE
 2. MAG NAIL SET IN UTILITY POLE 18" ABOVE GRADE
 3. RAILROAD SPIKE FOUND
 4. RAILROAD SPIKE FOUND

CERTIFICATION:

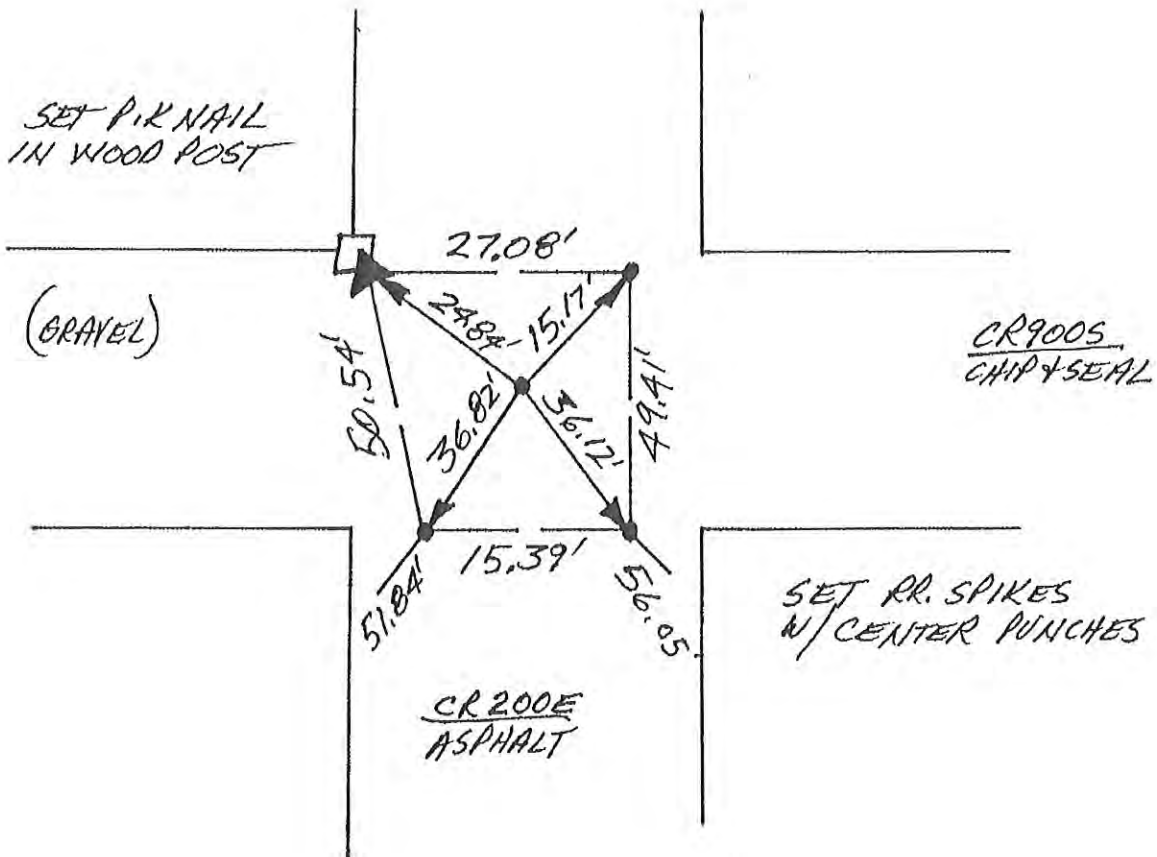
I, THE UNDERSIGNED, RANDALL MILLER, A LAND SURVEYOR REGISTERED IN THE STATE OF INDIANA UNDER I.C. 25-31, DO HEREBY CERTIFY THAT I HAVE RECOVERED THE CORNER HEREON SHOWN AND DESCRIBED.

Randall Miller
 RANDALL D. MILLER
 R.L.S. #880001



↑
NO SCALE

1. TUES. 5 FEB '91 DLA RLS 0537 P. MAYER &
FOUND NO METAL SOUNDING. SET RR. SPIKE
W/CENTER PUNCH @ 40' R/W SPLIT + 16' R/W SPLIT;
SET REFS; NO CO. HWY. 16 IN ASPHALT.



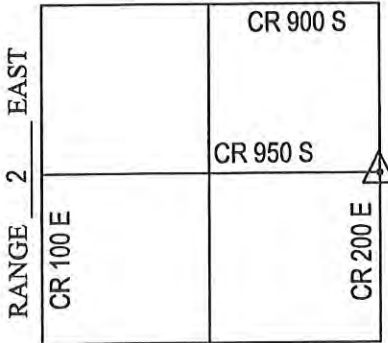
NW. COR. SEC. 8

CORNERSTONE RECORD BOOK

SITE MAP

SECTION 7

TOWNSHIP 25 NORTH



OFFICE OF THE CASS COUNTY SURVEYOR, LOGANSPORT, INDIANA

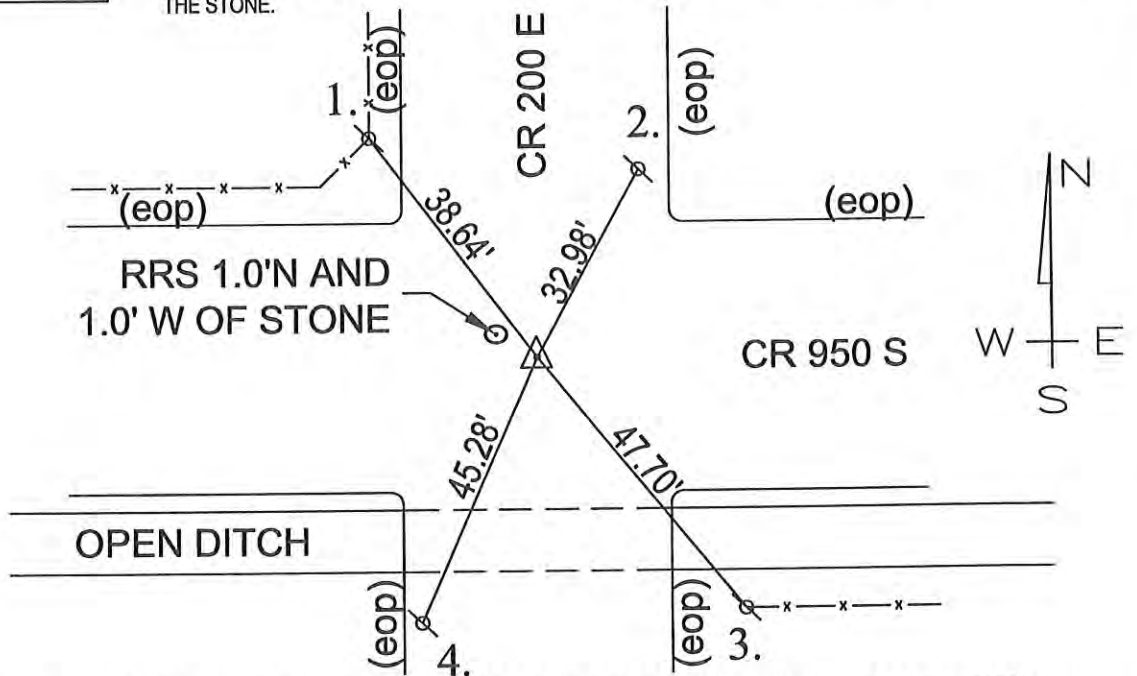
CORNER DESCRIPTION: NE CORNER SE 1/4 SEC. 7, TWP-25-N, RNG-2-E (I-7)

DATE RECOVERED: JUNE 19, 2009

CORNER RECOVERED BY: RANDALL MILLER

SURVEYOR'S REPORT:

ON JUNE 19, 2009, A RAILROAD SPIKE WAS FOUND AT THE ROAD SURFACE. THE RAILROAD SPIKE AND REFERENCES FOUND WERE SET BY DAVID ABSHER ON FEBRUARY 5, 1991. THE REFERENCE CREATED BY ABSHER INDICATES THE CORNER WAS NOT EXCAVATED AND THE RAILROAD SPIKE WAS SET AT THE "40' R/W SPLIT AND 32' R/W SPLIT. NO OTHER DOCUMENTS WERE FOUND OR PROVIDED TO RANDALL MILLER AND ASSOCIATES, INC. INDICATING THE STONE WAS EVER EXCAVATED. THE RAILROAD SPIKE WAS REMOVED AND A 3' x 3' x 30" HOLE WAS EXCAVATED BY RANDALL MILLER AND ASSOCIATES, INC., WHERE A 6" X 10" GRANITE STONE WAS FOUND WITH HIGH POINT INTACT AND 30" BELOW SAID ROAD SURFACE. ON AUGUST 19, 2009, A 5/8 INCH DIAMETER IRON REBAR WITH A PLASTIC CAP STAMPED RMA FIRM #0074 WAS SET FLUSH WITH THE ROAD SURFACE OVER THE HIGH POINT OF SAID STONE. ON AUGUST 19, 2009, THE RAILROAD SPIKE WAS SET IN ITS ORIGINAL LOCATION AND MEASURED 1.0' NORTH AND 1.0' WEST OF THE STONE.



MONUMENT SET: 5/8" DIA. IRON REBAR CAPPED WITH RMA FIRM #0074 OVER HIGH POINT OF STONE

- REFERENCES:
1. PK NAIL 6" WOODEN POST 12" ABOVE GRADE
 2. RAILROAD SPIKE FOUND
 3. PK NAIL IN 8" WOODEN POST 24" ABOVE GRADE
 4. RAILROAD SPIKE FOUND

CERTIFICATION:

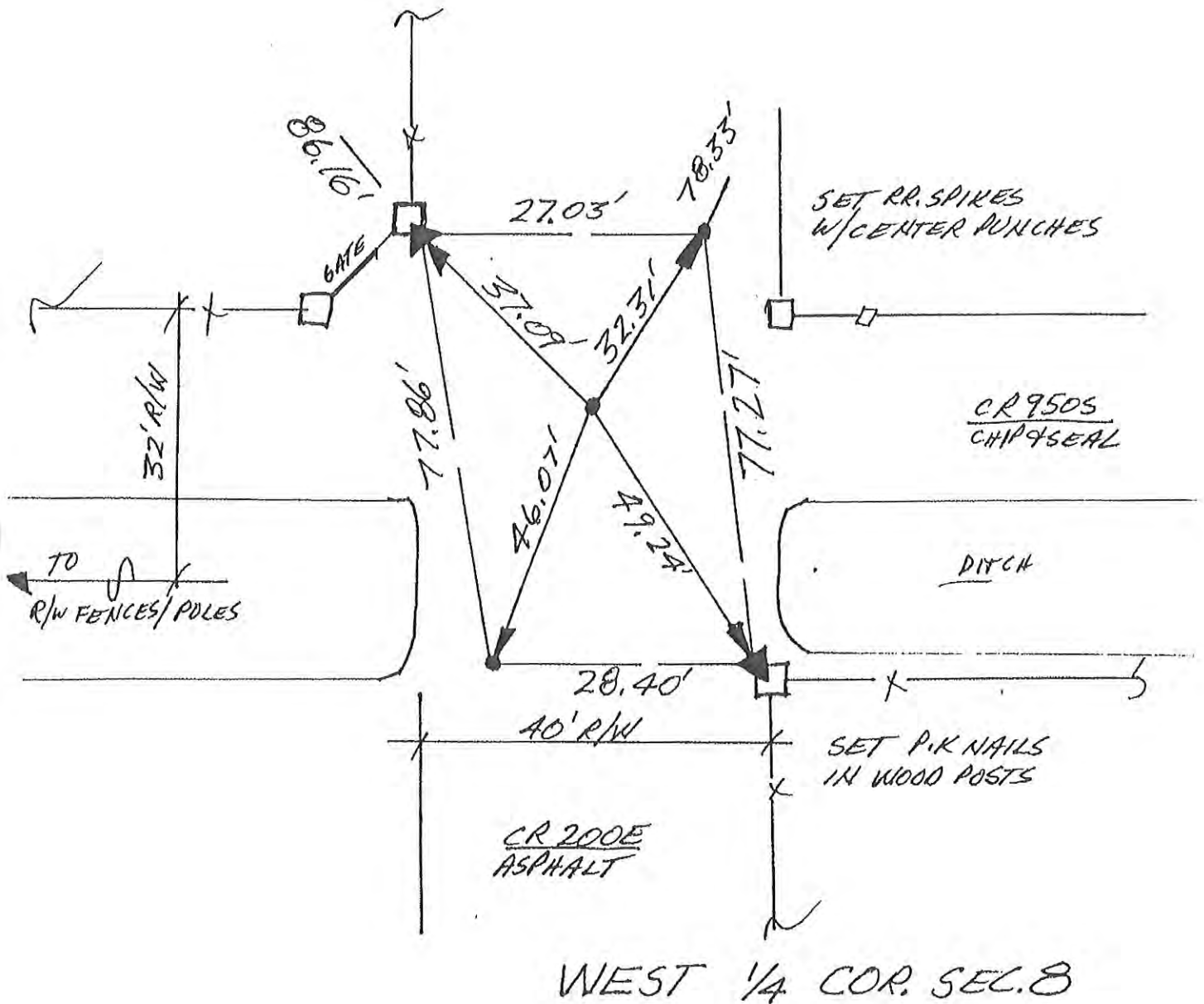
I, THE UNDERSIGNED, RANDALL MILLER, A LAND SURVEYOR REGISTERED IN THE STATE OF INDIANA UNDER I.C. 25-31, DO HEREBY CERTIFY THAT I HAVE RECOVERED THE CORNER HEREON SHOWN AND DESCRIBED.

Randall Miller
 RANDALL D. MILLER
 R.L.S. #880001



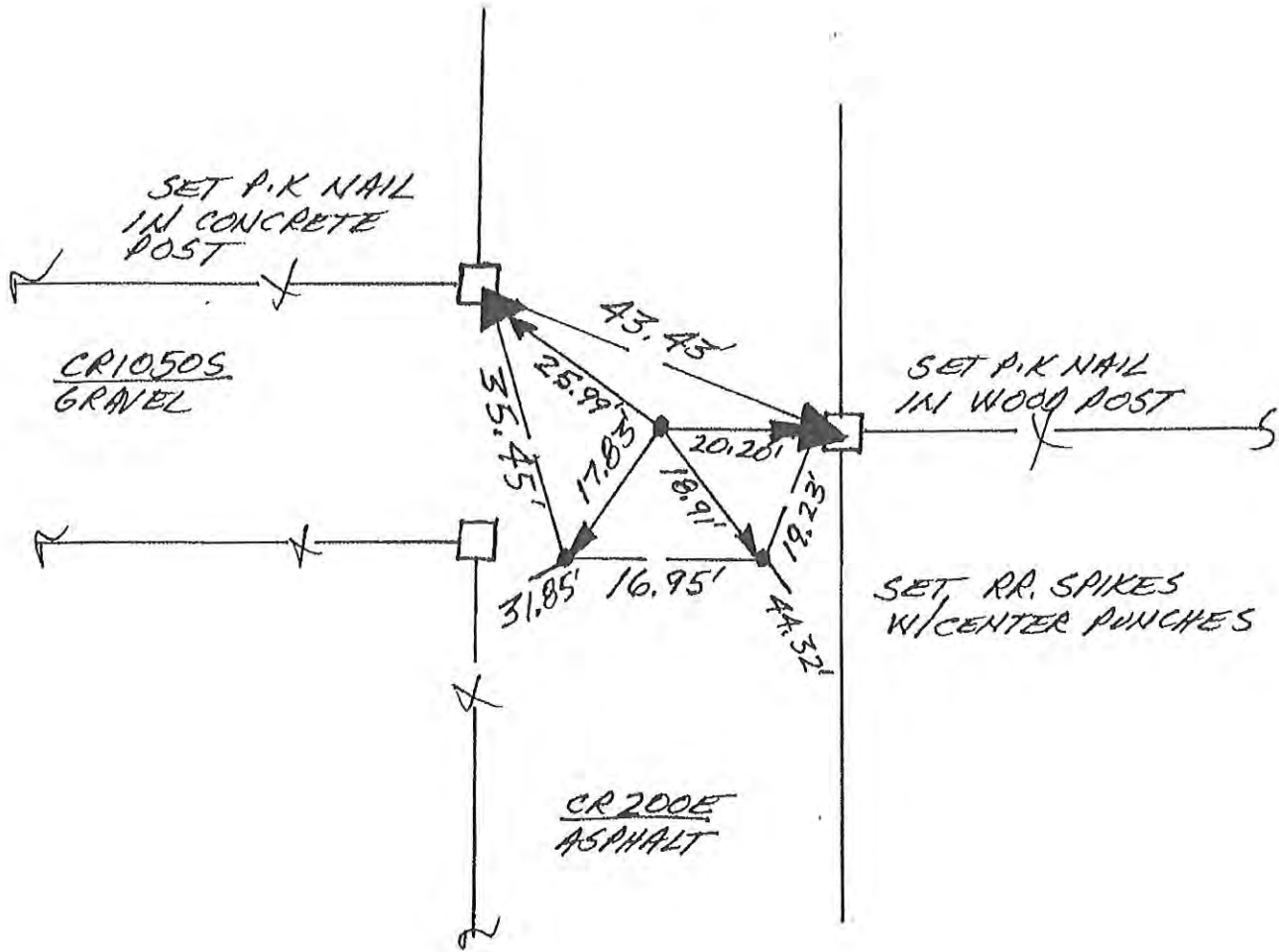
N
NO SCALE

1. TUES. 5 FEB '91 DLA RLS 0537 P. MAYER &
FOUND NO METAL SOUNDING, SET RR. SPIKE
W/CENTER PUNCH @ 40' R/W SPIT + 32' R/W SPIT;
SET REFS; NO CO. HWY. DIG IN ASPHALT.




N
NO SCALE

1. TUES. 5 FEB '91, OLA RLS 0537, P. MAYER &.
 FOUND RR. SPIKE (4 SET CENTER PUNCH) IN INTERSECTION
 C R/W SPLIT + FIELD DIVISION EAST @ $\approx \phi$. 1' DEEP.
 SET REFS; NO CO. HWY. DIG IN ASPHALT.

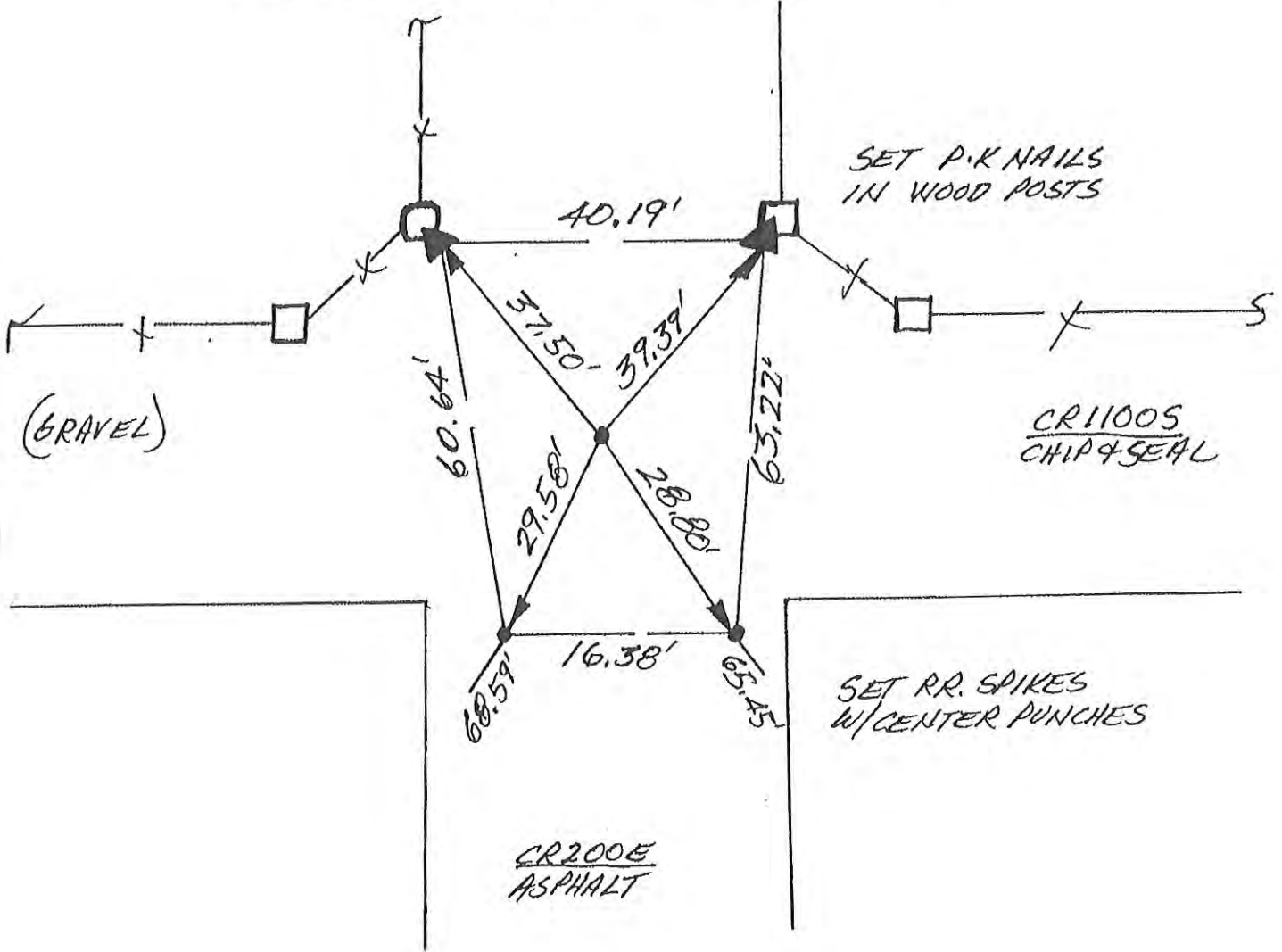


WEST 1/4 COR. SEC. 17



N
↑
NO SCALE

1. TUES. 5 FEB '91 DLA ALS 0537 P. MAYER &
FOUND STRONG METAL SOUNDING IN CENTER OF
INTERSECTION, ALSO FOUND P.K. NAIL @ ROAD
SURFACE & 2.74' EAST OF SOUNDING. DUB @ ϕ .15'
FOR SOUNDING - NO SIGHTING, SET RR. SPIKE W/ CENTER
PUNCH @ LOCALIZED SOUNDING; SET REFS. NO CO.
HWY. DIG IN ASPHALT. NAIL FITS SPLIT OF SET
P.K. NAILED POSTS - BUT SOUNDING LOOKS BETTER
& IS OLDER. - TAKE YOUR PICK!



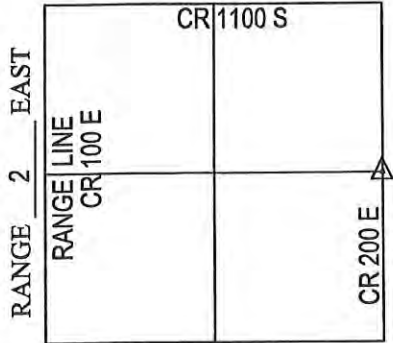
NW. COR. SEC. 20

CORNERSTONE RECORD BOOK

SITE MAP

SECTION 19

TOWNSHIP 25 NORTH



OFFICE OF THE CASS COUNTY SURVEYOR, LOGANSPORT, INDIANA

CORNER DESCRIPTION: EAST QUARTER CORNER SEC. 19, TWP-25-N, RNG-2-E (I-15)

DATE RECOVERED: JUNE 26, 2009

CORNER RECOVERED BY: RANDALL MILLER

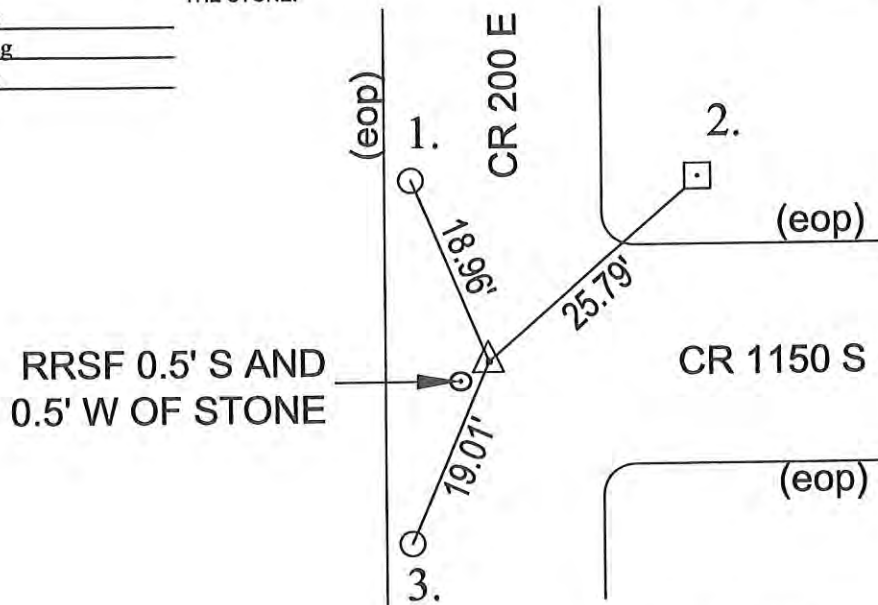
SURVEYOR'S REPORT:

ON JUNE 26, 2009, A RAILROAD SPIKE WAS FOUND AT THE SURFACE OF COUNTY ROADS 1150 SOUTH AND 200 EAST. THE RAILROAD SPIKE AND REFERENCES FOUND WERE SET BY DAVID ABSHER ON FEBRUARY 4, 1991. THE REFERENCE INDICATES THE CORNER WAS NOT EXCAVATED AND THE SPIKE WAS SET IN THE POSITION OF A FOUND PK NAIL. NO OTHER DOCUMENTS WERE FOUND OR PROVIDED TO RANDALL MILLER AND ASSOCIATES, INC. INDICATING THE CORNER WAS EVER EXCAVATED. THE RAILROAD SPIKE WAS REMOVED AND A 4' X 4' HOLE WAS EXCAVATED BY RANDALL MILLER AND ASSOCIATES, INC., WHERE A 4" X 4" FLAT TOP GRANITE STONE WAS FOUND APPROXIMATELY 24" BELOW THE ROAD SURFACE. ON AUGUST 19, 2009, THE RAILROAD SPIKE WAS RESET AT ITS FOUND LOCATION AND MEASURED 0.5' SOUTH AND 0.5' WEST OF STONE. ON AUGUST 19, 2009, A 5/8" DIAMETER IRON REBAR WITH A PLASTIC CAP STAMPED RMA FIRM #0074 WAS SET FLUSH WITH THE ROAD SURFACE OVER THE STONE.

Witnessed by: Chuck Sterrit

Rob Spradling

Willie Elliott



MONUMENT SET: 5/8" DIA. IRON REBAR CAPPED RMA FIRM #0074 SET OVER STONE

- REFERENCES:
1. RAILROAD SPIKE FOUND FLUSH WITH ROAD SURFACE
 2. PK NAIL FOUND ON SW SIDE OF 12" SQ. CONCRETE CORNER POST (12" ABOVE GRADE)
 3. RAILROAD SPIKE FOUND FLUSH WITH ROAD SURFACE

CERTIFICATION:

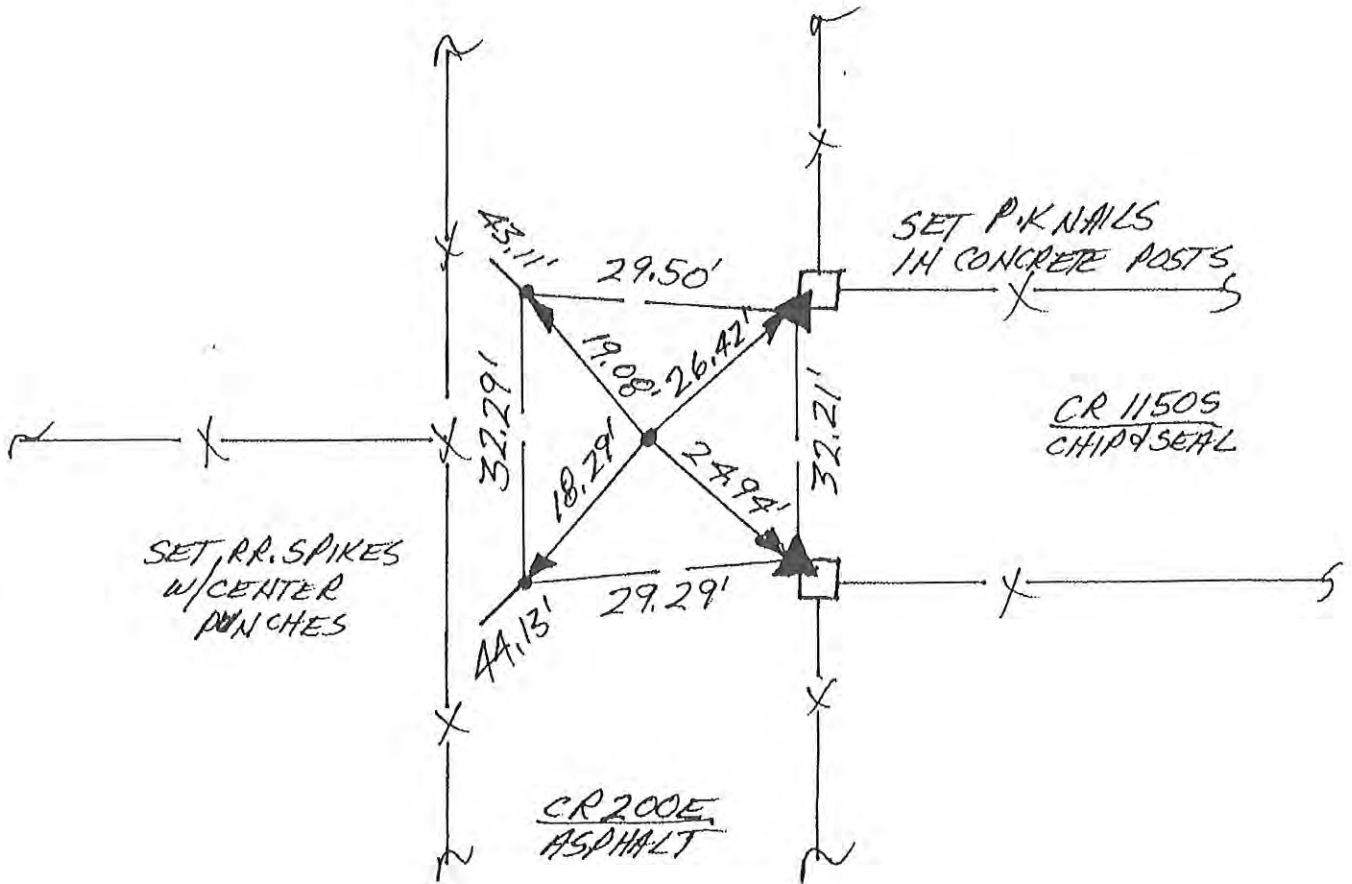
I, THE UNDERSIGNED, RANDALL MILLER, A LAND SURVEYOR REGISTERED IN THE STATE OF INDIANA UNDER I.C. 25-31, DO HEREBY CERTIFY THAT I HAVE RECOVERED THE CORNER HEREON SHOWN AND DESCRIBED.

Randall Miller
 RANDALL D. MILLER
 R.L.S. #880001



N
↑
NO SCALE

1. MON. 4 FEB '91 DLARLS 0537 P. MAYER &
FOUND P.K NAIL @ C.R/W SPLIT + FIELD DIVISION.
SET REFS. NO CO. HWY. DIG IN ASPHALT; SET RR. SPIKE
W/CENTER PUNCH @ P.K NAIL, IN ITS STEAD.



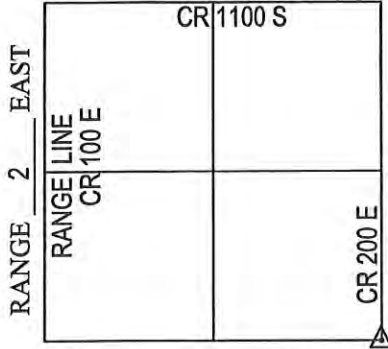
WEST 1/4 COR. SEC. 20

CORNERSTONE RECORD BOOK

SITE MAP

SECTION 19

TOWNSHIP 25 NORTH



Witnessed by: Chuck Sterrit

Rob Spradling

Willie Elliott

OFFICE OF THE CASS COUNTY SURVEYOR, LOGANSPORT, INDIANA

CORNER DESCRIPTION: SE CORNER SEC. 19, TWP-25-N, RNG-2-E (I-17)

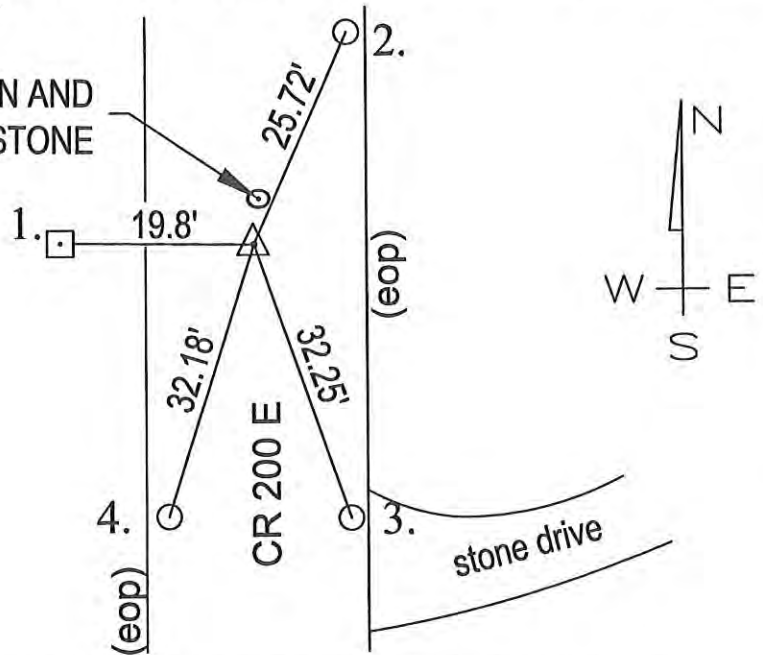
DATE RECOVERED: JUNE 26, 2009

CORNER RECOVERED BY: RANDALL MILLER

SURVEYOR'S REPORT:

ON JUNE 26, 2009, A RAILROAD SPIKE WAS FOUND AT THE SURFACE OF COUNTY ROAD 200 EAST. THE RAILROAD SPIKE AND FOUND REFERENCE MONUMENTS WERE SET BY DAVID ABSHER ON FEBRUARY 4, 1991. THE REFERENCE INDICATES THE CORNER WAS NOT EXCAVATED AND THE RAILROAD SPIKE WAS SET IN PLACE OF A FOUND PK NAIL. NO OTHER DOCUMENTS WERE FOUND OR PROVIDED TO RANDALL MILLER AND ASSOCIATES, INC. INDICATED THE CORNER WAS EVER EXCAVATED. THE RAILROAD SPIKE WAS REMOVED AND A 5' X 5' HOLE WAS EXCAVATED BY RANDALL MILLER AND ASSOCIATES, INC., WHERE AN 8" ROUND DOME SHAPED GRANITE STONE WAS FOUND APPROXIMATELY 30" BELOW THE ROAD SURFACE. ON AUGUST 19, 2009, THE RAILROAD SPIKE WAS RESET IN ITS FOUND LOCATION AND MEASURED 0.8' NORTH AND 0.1' EAST OF THE STONE. ON AUGUST 19, 2009, A 5/8" DIAMETER IRON REBAR WITH A PLASTIC CAP STAMPED RMA FIRM #0074 WAS SET FLUSH WITH THE ROAD SURFACE OVER THE HIGH POINT OF STONE.

RRSF 0.8' N AND
0.1' E OF STONE



MONUMENT SET: 5/8" DIA. IRON REBAR CAPPED RMA FIRM #0074 SET OVER HIGH POINT OF STONE

- REFERENCES:
1. PK NAIL FOUND ON SE SIDE OF 8" WOOD CORNER POST (12" ABOVE GRADE)
 2. RAILROAD SPIKE FOUND FLUSH WITH ROAD SURFACE
 3. RAILROAD SPIKE FOUND FLUSH WITH ROAD SURFACE
 4. RAILROAD SPIKE FOUND FLUSH WITH ROAD SURFACE

CERTIFICATION:

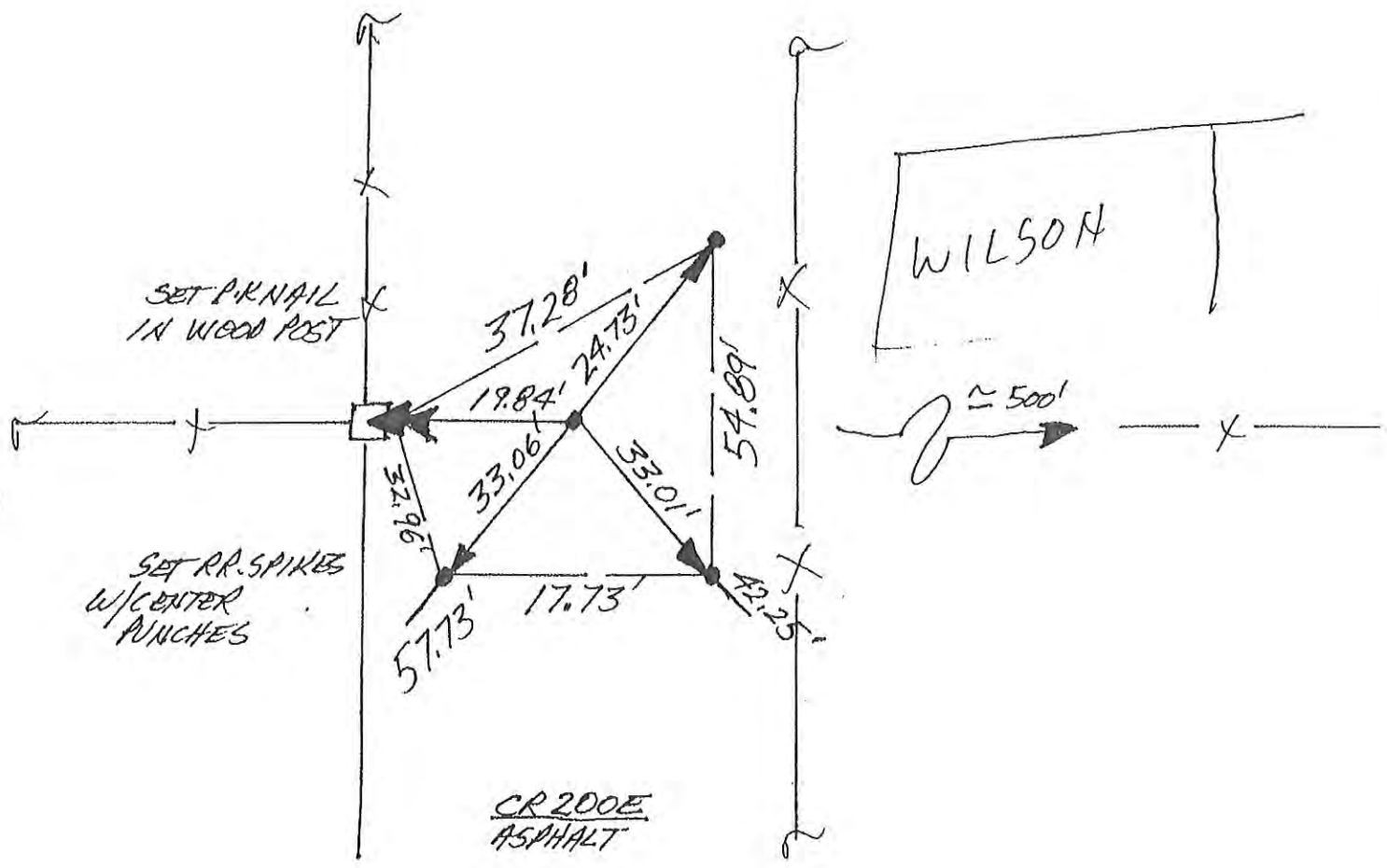
I, THE UNDERSIGNED, RANDALL MILLER, A LAND SURVEYOR REGISTERED IN THE STATE OF INDIANA UNDER I.C. 25-31, DO HEREBY CERTIFY THAT I HAVE RECOVERED THE CORNER HEREON SHOWN AND DESCRIBED.

Randall Miller
RANDALL D. MILLER
R.L.S. #880001




NO SCALE

1. MON. 4 FEB '91 DLA RLS 0537, P. MAYER ϕ .
 FOUND P.K. NAIL @ R/W SPILT + FIELD DIVISIONS;
 SET REFS; NO CO. HWY. DIB IN ASPHALT; SET
 RR. SPIKE W/CENTER PUNCH @ P.K. NAIL, IN ITS STEAD.



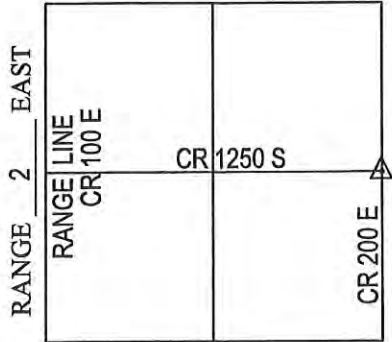
NW. COR. SEC. 29

CORNERSTONE RECORD BOOK

SITE MAP

SECTION 30

TOWNSHIP 25 NORTH



Witnessed by: Chuck Sterrit
Rob Spradling
Willie Elliott

OFFICE OF THE CASS COUNTY SURVEYOR, LOGANSPORT, INDIANA

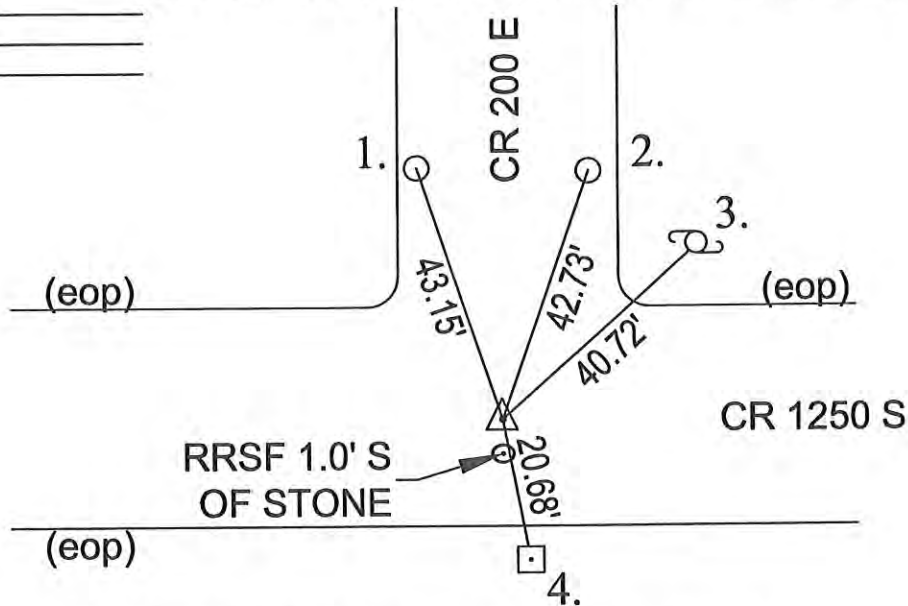
CORNER DESCRIPTION: CORNER, NE QUARTER, SEC. 30, TWP-25-N, RNG-2-E (I-19)

DATE RECOVERED: JUNE 26, 2009

CORNER RECOVERED BY: RANDALL MILLER

SURVEYOR'S REPORT:

ON JUNE 26, 2009, A RAILROAD SPIKE WAS FOUND AT THE SURFACE OF COUNTY ROAD 200 EAST AND 1250 SOUTH. THE FOUND RAILROAD SPIKE AND REFERENCE MONUMENTS WERE SET DAVID ABSHER ON FEBRUARY 4, 1991 AND SEPTEMBER 17, 1991. THE REFERENCE INDICATES THE CORNER WAS NOT EXCAVATED AND THE RAILROAD SPIKE WAS SET IN PLACE OF A FOUND PK NAIL. NO OTHER DOCUMENTS WERE FOUND OR PROVIDED TO RANDALL MILLER AND ASSOCIATES, INC. INDICATING THE CORNER WAS EVER EXCAVATED. THE RAILROAD SPIKE WAS REMOVED AND A HOLE WAS EXCAVATED BY RANDALL MILLER AND ASSOCIATES, INC., WHERE A 6" X 6" GRANITE STONE WAS FOUND APPROXIMATELY 36" BELOW THE ROAD SURFACE AT THE BASE OF A DETERIORATED 6" DIAMETER WOOD CORNER POST. ON AUGUST 19, 2009, THE RAILROAD SPIKE WAS RESET AT IT'S FOUND LOCATION AND MEASURED 2.0' SOUTH OF THE STONE. ON AUGUST 19, 2009, A 5/8" DIAMETER IRON REBAR WITH A PLASTIC CAP STAMPED RMA FIRM #0074 WAS SET FLUSH WITH THE ROAD SURFACE OVER THE STONE.



MONUMENT SET: 5/8" DIA. IRON REBAR CAPPED RMA FIRM #0074 SET OVER STONE

- REFERENCES:
1. RAILROAD SPIKE FOUND FLUSH WITH ROAD SURFACE
 2. RAILROAD SPIKE FOUND FLUSH WITH ROAD SURFACE
 3. PK NAIL FOUND ON SW SIDE OF POWER POLE (20" ABOVE GRADE)
 4. PK NAIL FOUND ON NORTH FACE OF 8" SQ. WOOD CORNER POST (20" ABOVE GRADE)

CERTIFICATION:

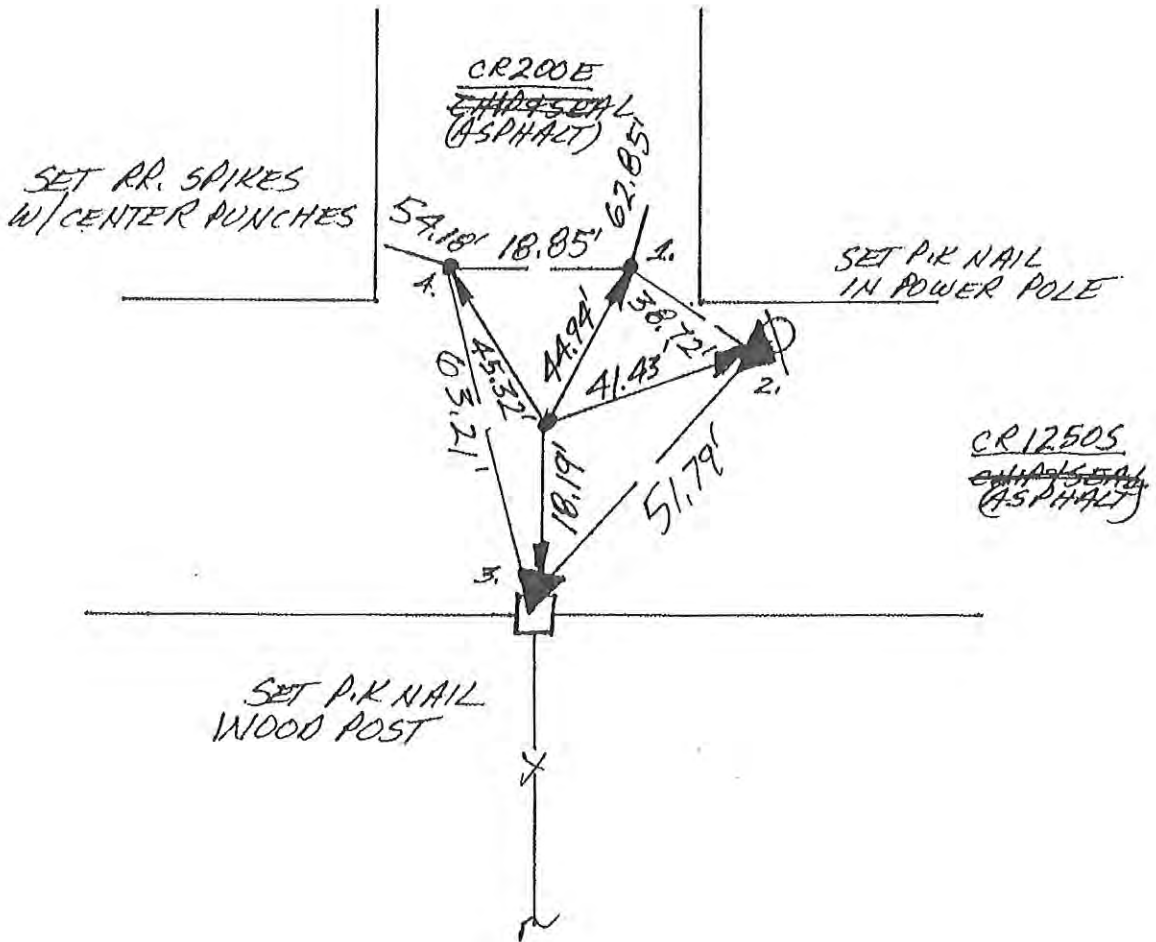
I, THE UNDERSIGNED, RANDALL MILLER, A LAND SURVEYOR REGISTERED IN THE STATE OF INDIANA UNDER I.C. 25-31, DO HEREBY CERTIFY THAT I HAVE RECOVERED THE CORNER HEREON SHOWN AND DESCRIBED.

Randall Miller
 RANDALL D. MILLER
 R.L.S. #880001



N
NO SCALE

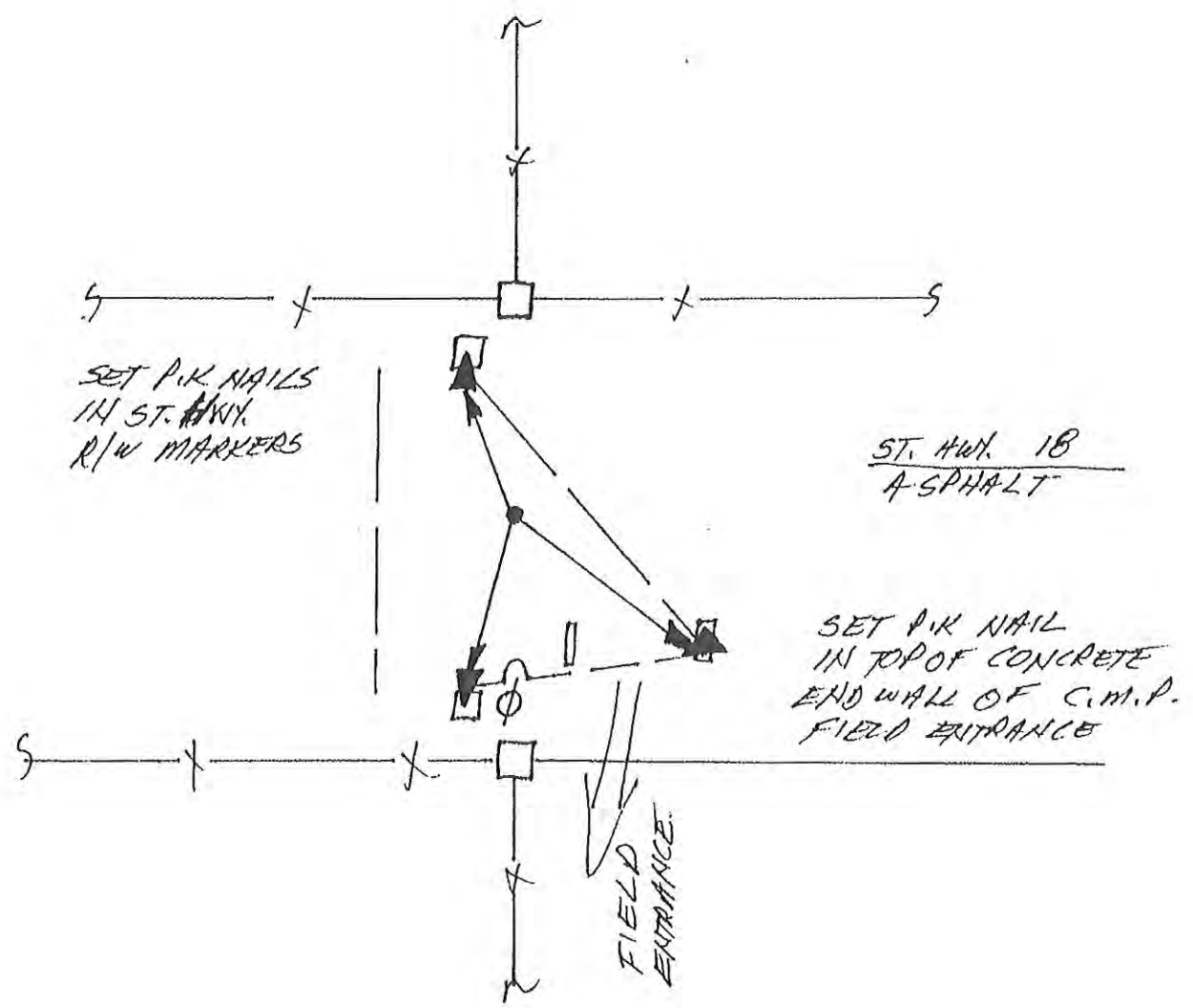
1. MON. 4 FEB '91 DLA RLS 0537, P. MAIER & SONS FOUND P.K NAIL (SHANK ONLY, HEAD NOT PRESENT) @ C & R/W SPIT + FIELD DIVISION SOUTH; SET REFS. WILL DIG. FOUND P.K NAIL'S REFS => 1. = 44.94', 2. = 41.43', 3. = 18.19', 4. = 45.32'.
2. TUES. 17 SEPT '91 ON CLOSER INSPECTION FOUND INTERSECTION TO BE ASPHALT & NO DIG; SET RR. SPIKE W/ CENTER PUNCH @ FOUND P.K NAIL'S REFS.



WEST 1/4 COR. SEC. 29

N
↑
NO SCALE

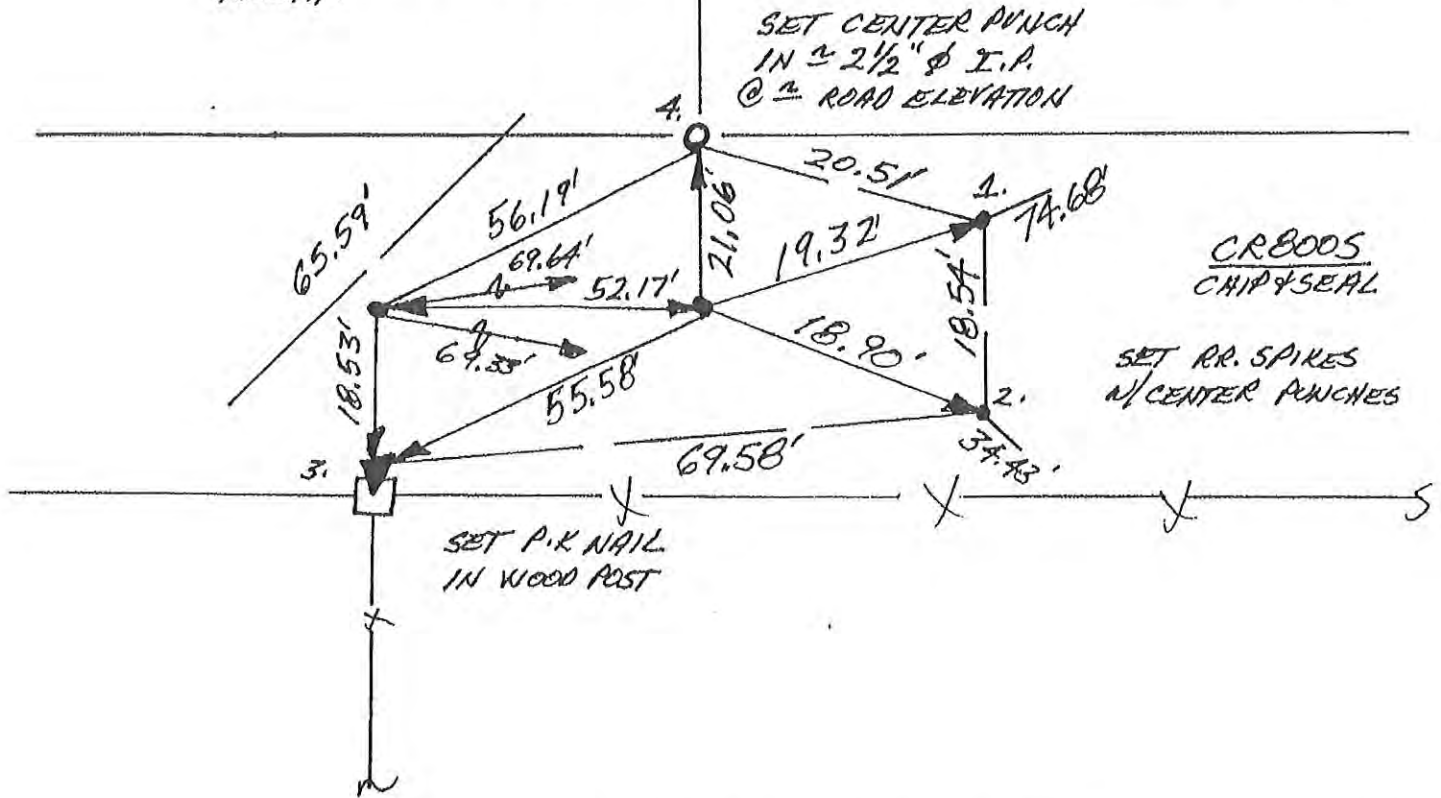
1. MON. 11 MARCH 91 DLA RLS 0537, P. MAYER &
FOUND STRONG METAL SOUNDING IN PATCHED DTG
@ R/W SPLIT + FIELD DIVISIONS. SET REFS. NO
DIG IN ST. HWY. ASPHALT. SET RR SPIKE W/CENTER
PUNCH @ HOLE DRILLED DOWN TO FOUND SOUNDING.



WEST 1/4 COR. SEC. 32
(T25N-R2E)

N
↑
NO SCALE

1. THURS. 7 MARCH '91 DLA RLS 0537 P. MANER ϕ .
FOUND NO METAL SOUNDING @ "STANDARD" $\frac{1}{4}$ COR.
FOUND RR SPIKE (+ SET CENTER PUNCH) @ "CLOSING"
 $\frac{1}{4}$ COR FIELD DIVISION. SET REFS. WILL DIG @ "STANDARD"
FOUND SPIKE'S REFS \rightarrow 1. = 69.64' ; 2. = 69.33' ; 3. = 18.53' ;
4. = 56.19'.
2. FRI. 13 SEPT '91 @ "CLOSING" $\frac{1}{4}$ COR. DUG 4'x5' (E-K1) x
3.5' DEEP HOLE & FOUND NO POST NO PIPE NO STONE
WILL REPLACE FOUND SPIKE. @ STANDARD $\frac{1}{4}$ CORNER
DUG 5'x5' x 3.5' DEEP HOLE & FOUND NO POST NO
PIT, NO STONE; WILL SPLIT R/W THERE. STONE FOUND
@ N $\frac{1}{4}$ COR. SEC. 6 DEER CREEK PROMPTED $\frac{1}{4}$ COR @ "CLOSING"
DIG HERE.
3. WED. 20 OCT '91 SET RR. S. N/C.P. @ "CLOSING" $\frac{1}{4}$ COR @
FOUND SPIKE'S REFS; DITO @ \approx 18.5' FROM SOUTH R/W
FENCE (SAME AS CLOSING") FOR STANDARD @ FIELD DIVISION
NORTH.



NORTH $\frac{1}{4}$ COR. SEC. 5 (T25N-R2E)
(SOUTH $\frac{1}{4}$ COR. SEC. 32, T26N-R2E)

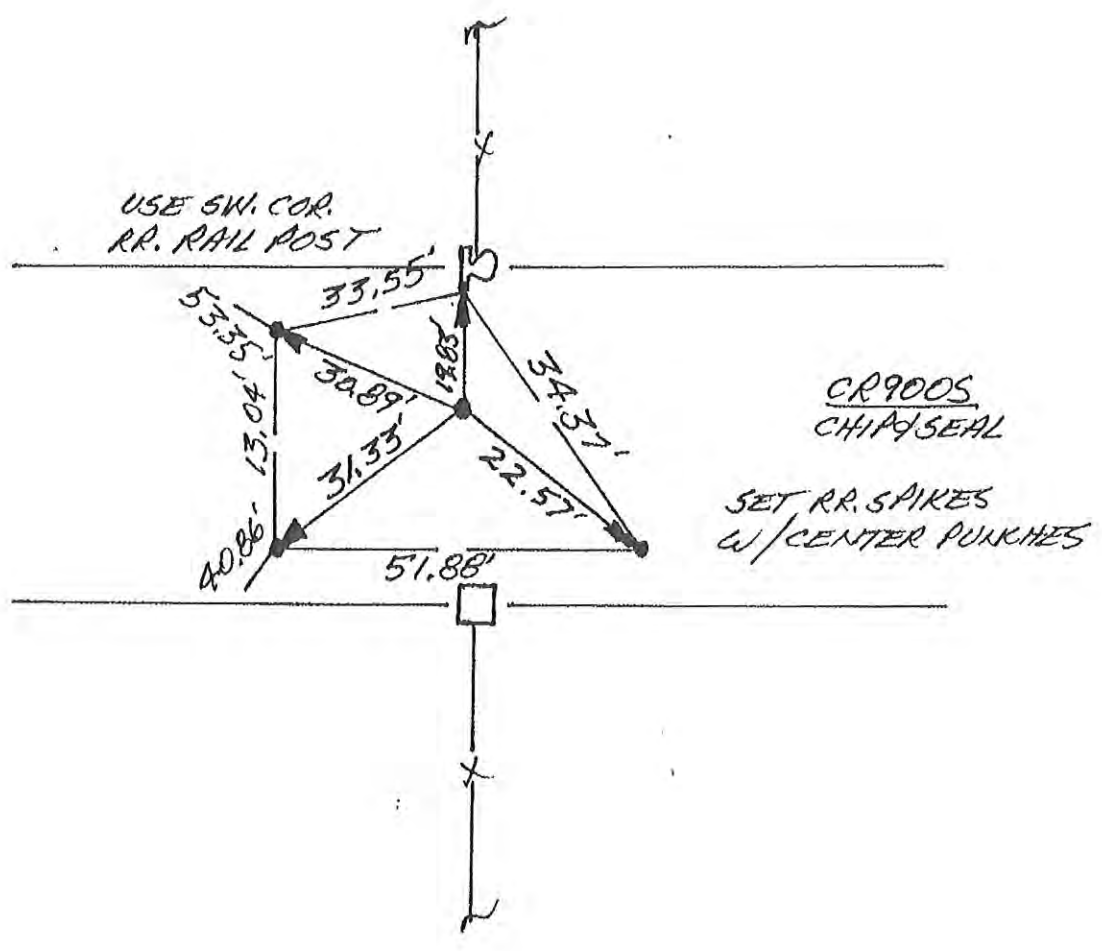
9/1/92

F-2+

Corner K-1 2009 Project

N
↑
NO SCALE

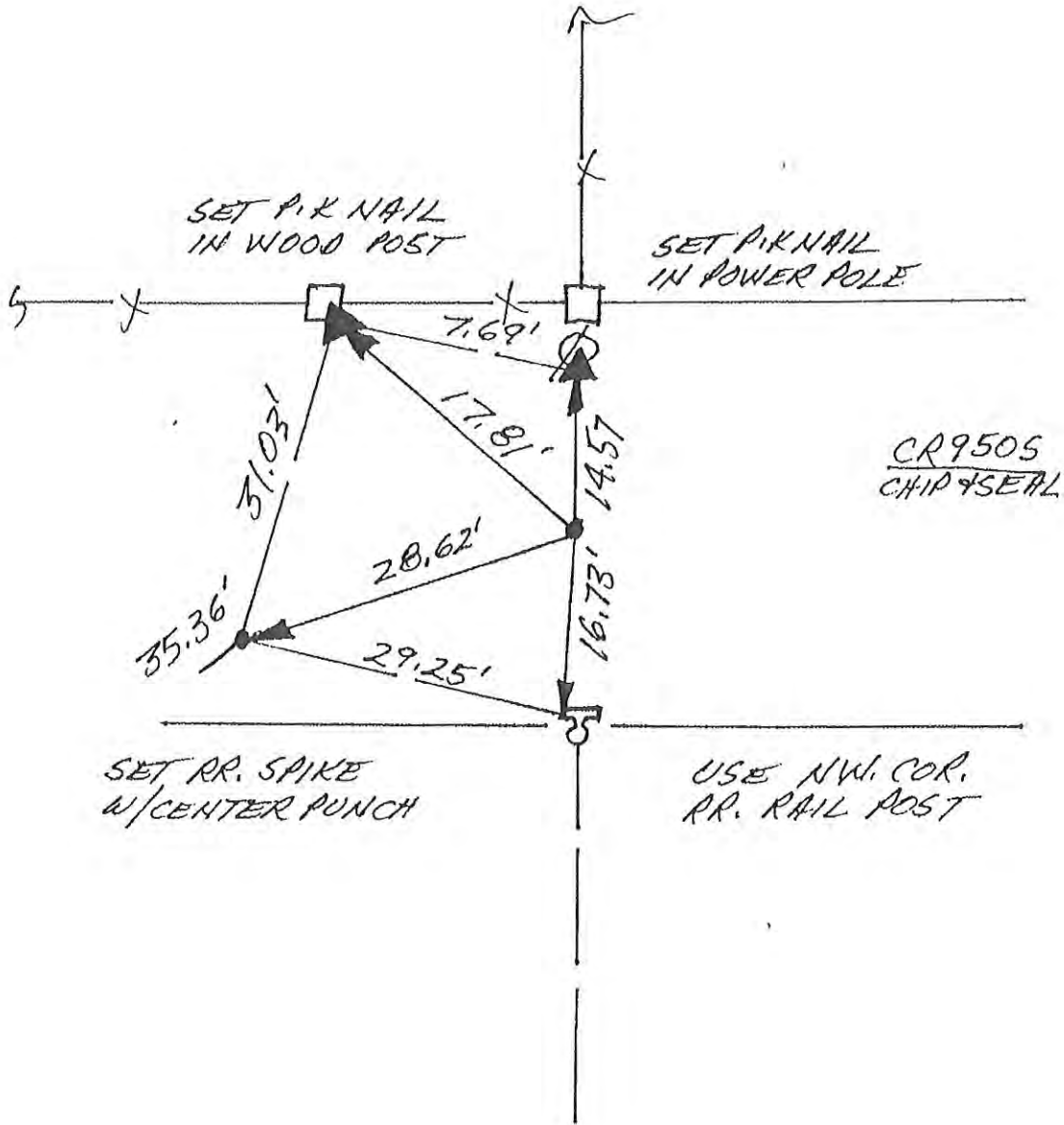
1. WEDS. 27 FEB '91 DLA RLS 0537, P. MAHER ϕ ;
FOUND NO METAL SOUNDING, SET REFS. WILL DIG.
2. THURS. 12 SEPT '91 @ 1.3' DEEP FOUND TRIANGULAR
STONE W/ POINT UP & NO VISABLE MARKINGS; STONE
IS $\approx 1.5' \phi \times \approx 2'$ TALL & POINT REF'D, PER DETAIL
3. WED. 2 OCT '91 SET RR. S. W/C.P. @ STONE'S REFS.



NORTH 1/4 COR. SEC. 8

N
NO SCALE

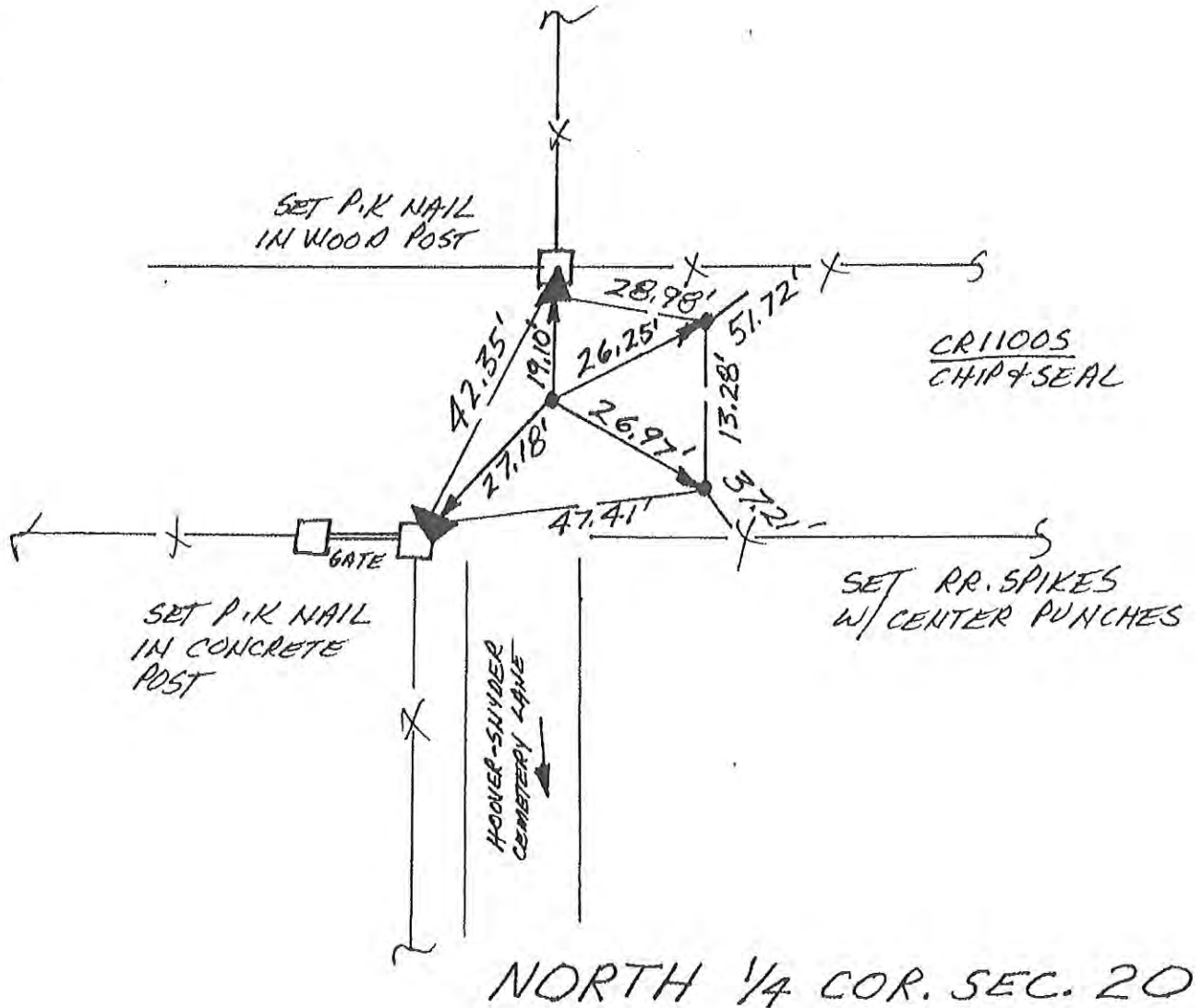
1. MON 25 FEB '91 DLA RLS 0537 P. MAHER
FOUND P.K NAIL @ 2 R/W SPLIT + FIELD DIVISIONS.
SET REFS; NO TIE IN DIB.



CENTER SEC. 8

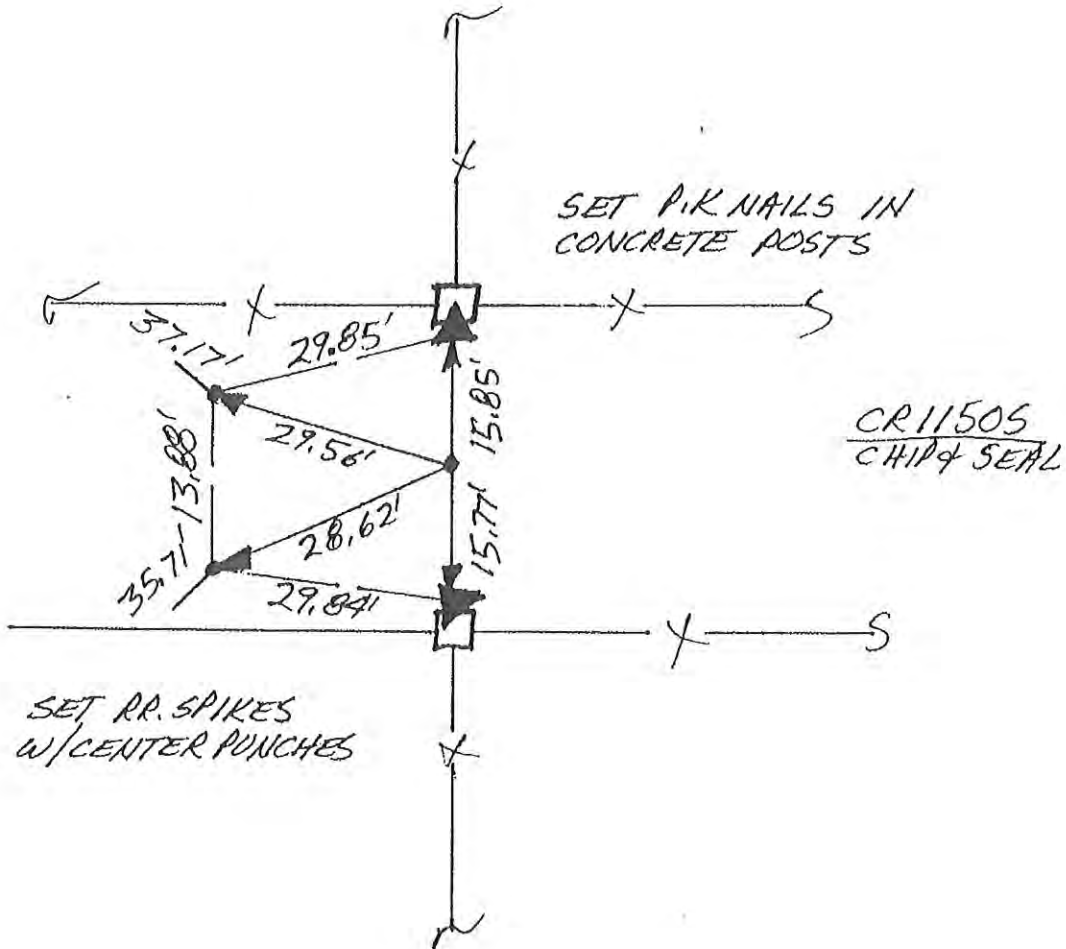
N
 NO SCALE

1. TUES. 5 FEB '91 DLA RLS 0537 P. MAYER ϕ .
 FOUND NO METAL SOUNDING. SET REFS. WILL DIG.
2. THURS. 12 SEPT '91 FOUND TRIANGULAR STONE
 COLUMN $\approx 1'$ DEEP @ R/W SPLIT + FIELD DIVISION
 NORTH. STONE IS $\approx 1.5'$ THICK X $\approx 2'$ TALL W/ NO
 VISABLE MARKINGS. REF'D TOP & MASS PER DETAIL.
 STONE IS JUST UNDER EARLIER, LOWER ROAD SURFACE.
3. WED. 2 OCT '91 SET RR. S. W/ C.P. @ STONE'S REFS.



N
NO SCALE

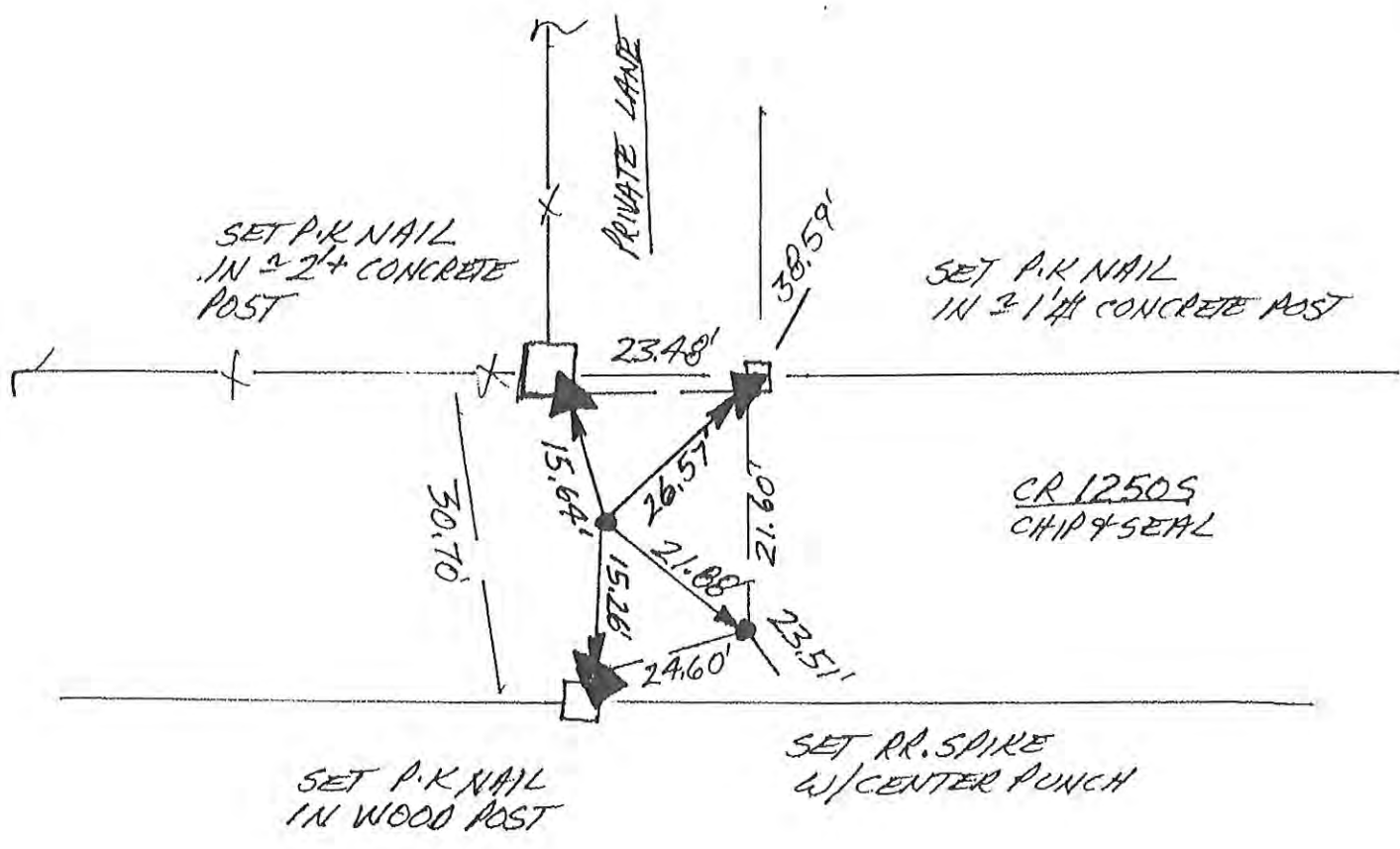
1. MON. 4 FEB '91 OLA RLS 0537 P. MAHER @.
FOUND NO METAL SOUNDING! SET REFS.
NO TITAN DIG; SET RR. SPIKE W/CENTER
PUNCH @ 32' R/W SPLIT.



CENTER SEC. 20

N
↑
NO SCALE

1. MON. 4 FEB '91 DLR RLS 0537 P. MAYER & S. F. FOUND METAL SOUNDING @ 2' RW SPLIT + C FIELD DIVISION NORTH - OBJECT IS AT LEAST 1' DEEP. WILL SET RR. SPIKE W/CENTER PUNCH @ LOCALIZED SOUNDING AFTER COUNTY PATCHES EXISTING HOLE. SET REFS; NO TIFIN DIG.
2. WED. 2 OCT '91 PATCHED HOLE & SET RR. S. W/C.P. @ SOUNDING, REF'D SAME.



CENTER SEC. 29

~~F-11~~

N
↑
NO SCALE

1. MON. 11 MARCH '91 OLA RLS 0537 P MAHER
FOUND NO METAL SOUNDING, NOR FIELD DIVISIONS;
REQUIRES SECTION TRAVERSING 4'. BEYOND
SCOPE OF PROJECT; WILL DEFER TO FUTURE
PRIVATE SURVEYS.

CENTER SEC. 32
(T25N-R2E)

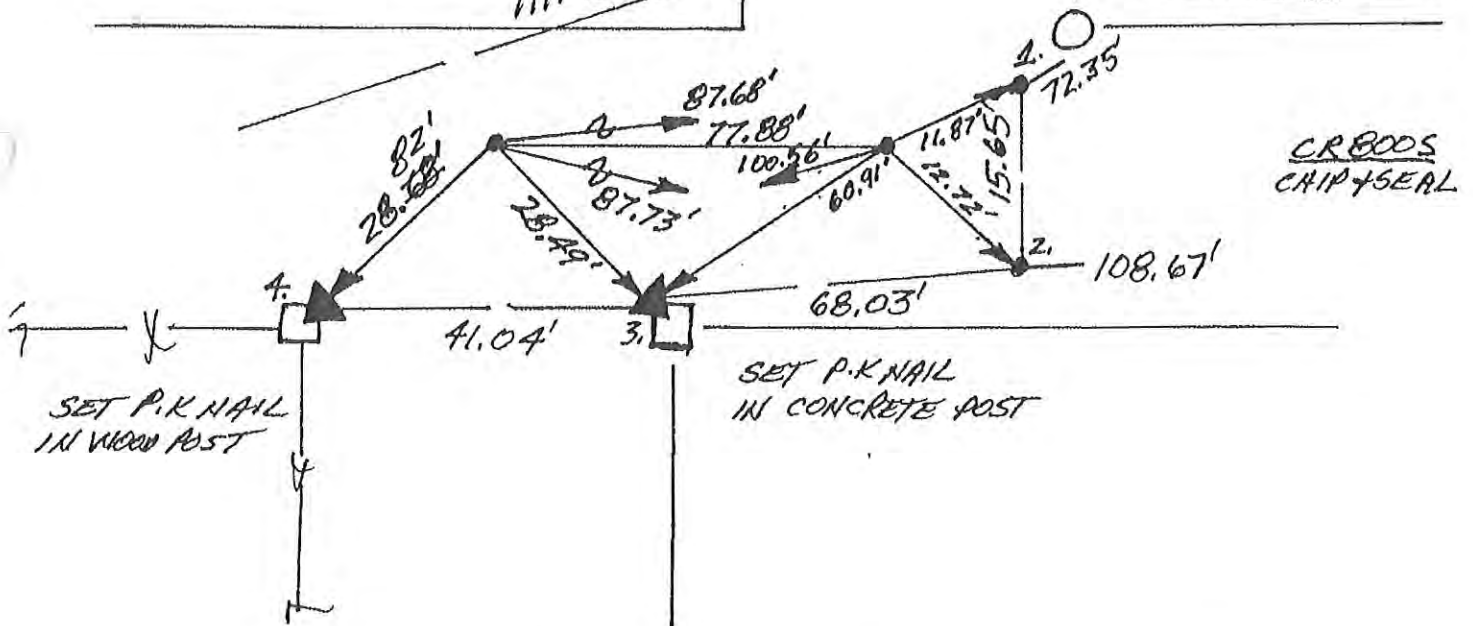
~~F-13~~

///

Corner K-23 2009 Project



1. THURS. 7 MARCH '91 DLA RLS 0537, P. MAYER ϕ .
 FOUND $\frac{1}{2}$ " ϕ REBAR @ STANDARD COR. & RR. SPIKE
 (SET CENTER PUNCH ON BOTH) @ CLOSING COR.; SET
 REFS; WILL DIG. FOUND REBAR'S REFS \rightarrow 1. = 12.89';
 2. = 13.44'; 3. = 59.84'; 4. = 99.46'. FOUND SPIKE'S
 REFS \rightarrow 1. = 88.03'; 2. = 88.09'; 3. = 28.68'; 4. = 28.42'.
 REBAR - SPIKE = 77.14'. P. 342 GOV'T NOTES CALLS
 RECORD FALLING @ 1.18 C. = 77.88'.
2. FRI. 13 SEPT '91 @ 1.2' DEEP @ STANDARD CORNER
 FOUND TRIANGULAR STONE \approx 1.5" THICK X 9" TALL
 W/ $\frac{1}{4}$ " IN FLATTENED POINT ON TOP REAR. PER
 HORZ \rightarrow 1. = 11.87'; 2. = 12.72'; 3. = 60.91';
 4. = 100.56'. @ CLOSING CORNER @ 1.3' DEEP
 FOUND LARGER TRIANGULAR STONE W/ NO VISABLE
 MARKINGS - USED UPPER PRONOUNCED POINT, DIST
 BETWEEN STONES = 77.88'. REFS \rightarrow 1. = 82.68';
 2. = 87.73'; 3. = 28.49'; 4. = 28.68'.
 FIRST MEAS'D. 77.86' CR300E
 THE STONES, THEN ADJUSTED ϕ .02' ON UNMARKED POINT
 TO GET TO RECORD FALLING. WILL MONUMENT SET RR. SPIKES
 THE STONES. W/CENTER PUNCHES



NW. COR. SEC. 4 (T25N-R2E)
 & (SE. COR. SEC. 32, T26N-R2E)

3. THURS. 3 OCT '91 SET RR. SPIKES W/C.P. @ STONE'S REFS.

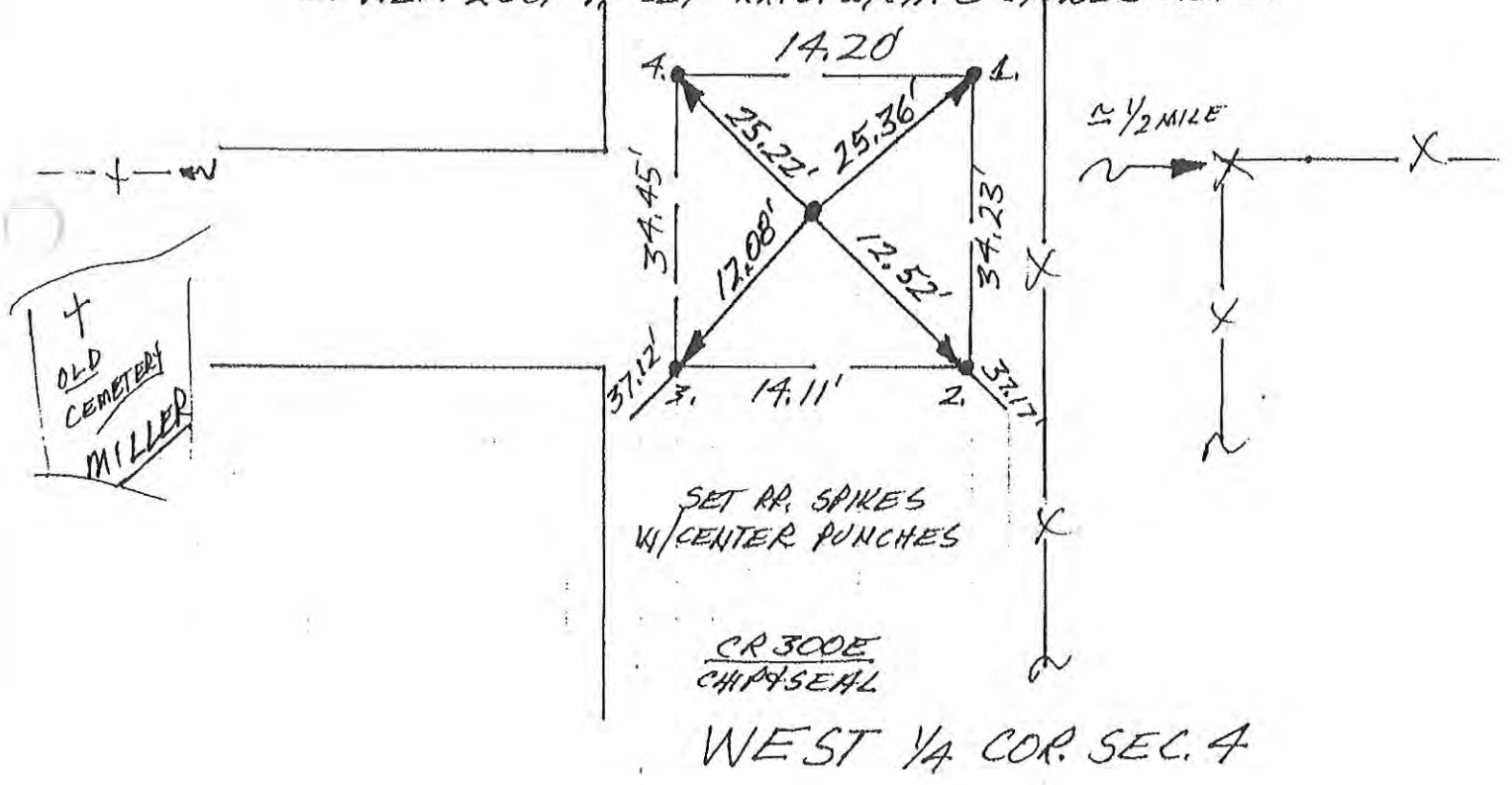
93/94

Corner M-1 2009 Project

G-2#

N
NO SCALE

1. MON. 4 FEB '91 DLA RLS 0537, P. MAHER @.
FOUND WOOD POST PROTRUDING UP THROUGH
≈ φ. 2' CHIP & SEAL SURFACE. POST ALIGNS W/FENCES
TO EAST & WEST. ALSO FOUND RR SPIKE (4 SET CENTER
PUNCH) 1.14' TO SSE. DUB ≈ 1' DEEP AROUND POST &
FOUND IT TO BE SEATED IN GRAVEL. POST APPEARS TO BE
≈ 2' LONG X 4" @ ITS BASE; A TRIANGULAR HALF OF THAT
IS NOW VISABLE. POST IS OF THE SAME MATERIAL (HARD
WOOD), SIZE, SHAPE & LOCATION (EXCEPT FOR DEATH) AS
ORIGINAL POSTS FOUND ELSEWHERE IN THE COUNTY AND
STATE. WILL EXAMINE SITE MORE CLOSELY WITH BACKHOE.
SET REFS. WILL DIG. FOUND POST'S REFS ⇒ 1. = 25.31';
2. = 12.63'; 3. = 12.11'; 4. = 25.14'. FOUND SPIKE'S
REFS ⇒ 1. = 25.89'; 2. = 11.48'; 3. = 11.89'; 4. = 26.17'.
2. THURS 12 SEPT '91 @ 1.8' DEEP & DIRECTLY BELOW
"POST" FOUND STONE SLAB ≈ φ. 8 THICK X 1.2' WIDE
X ≈ 1.5' TALL W/NO VISABLE MARKINGS ON TOP. POST
WAS A MILLED PIECE OF LUMBER & NOT ORIGINAL "POST".
REF'D TOP & MASS PER DETAIL. WILL SET RR SPIKE
W/C.P. @ STONE'S REFS.
3. WED. 20 OCT '91 SET RR.S. W/C.P. @ STONE'S REFS.

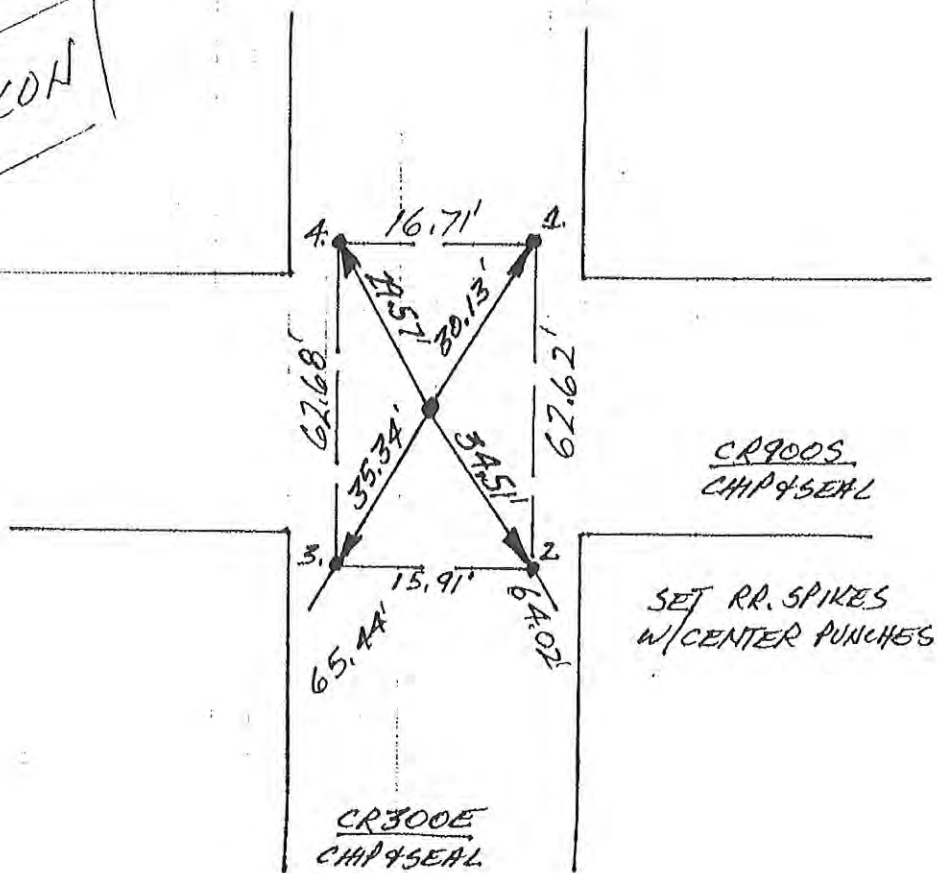


G-3

N
NO SCALE

1. MON. 4 FEB '91 DLARLS 0537 P. MAJER ϕ .
FOUND RR SPIKE (w/SET CENTER PUNCH) IN INTERSECTION.
SET REFS. WILL DIG. FOUND SPIKE'S REFS \rightarrow
1. = 30.13', 2. = 34.51', 3. = 35.34', 4. = 29.57'
2. THURS. 12 SEPT '91 DUB 4' x 8' (N-S) x 3.5' DEEP HOLE
w/ FOUND NO POST, NO PIT, NO STONE; WILL RE-SET SPIKE
3. WED. 2 OCT '91 SET RR. S. w/C.P.C FOUND SPIKE'S REFS.

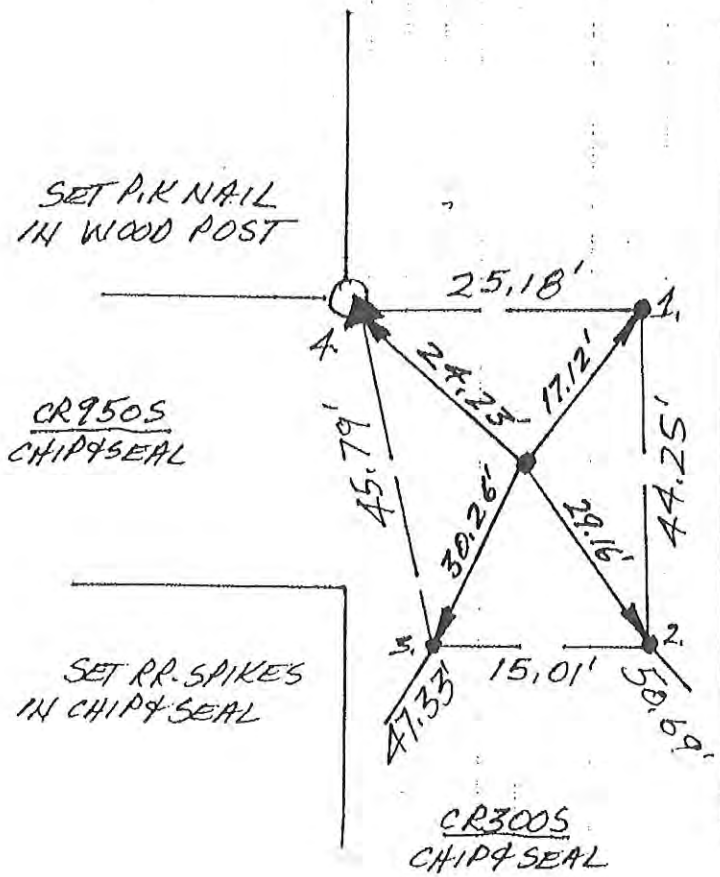
DEACON



NW. COR. SEC. 9

N
NO SCALE

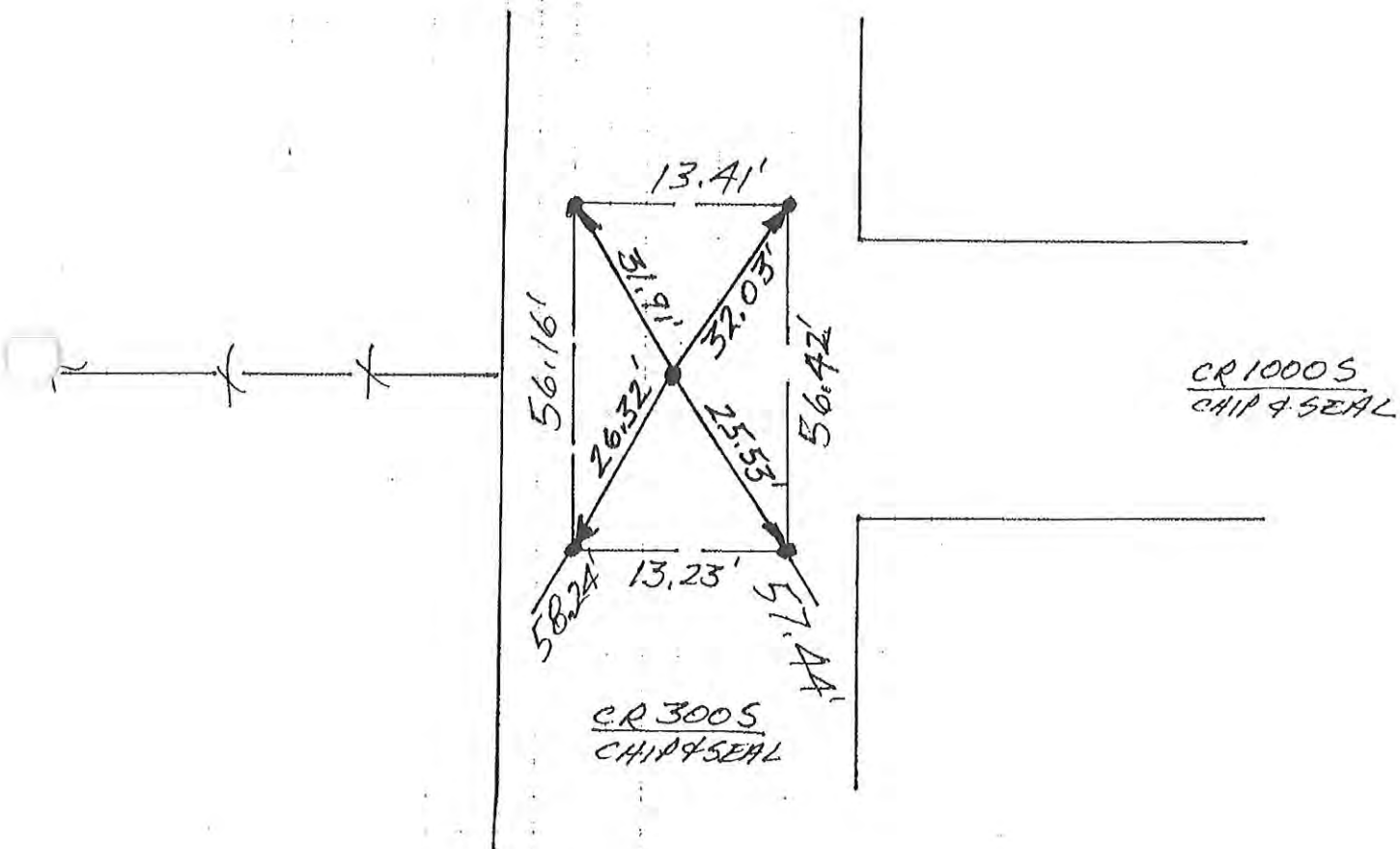
1. MON. 4 FEB '91 DLA RLS 0537, P. MAYER ϕ .
FOUND P.K NAIL IN INTERSECTION. SET REFS.
WILL DIG. FOUND P.K NAIL'S REFS \Rightarrow 1. = 17.76';
2. = 29.29' ; 3. = 29.80' ; 4. = 23.52'
2. THURS. 12 SEPT '91 @ 1.2' DEEP FOUND ANGULAR
STONE \approx 1.5 ϕ W/ "+" CHISELED IN TOP RIDGE
W/ NO OTHER VISABLE MARKINGS. "+" IS REF B \Rightarrow 1 = 17.12' ;
2. = 29.16' ; 3. = 30.26' ; 4. = 24.23' . WILL SET
RR. S. W/ C.P. @ STONE'S REFS.
3. WED. 2 OCT '91 SET RR. S. W/ C.P. @ STONE'S REFS.



WEST 1/4 COR. SEC. 9

N
NO SCALE

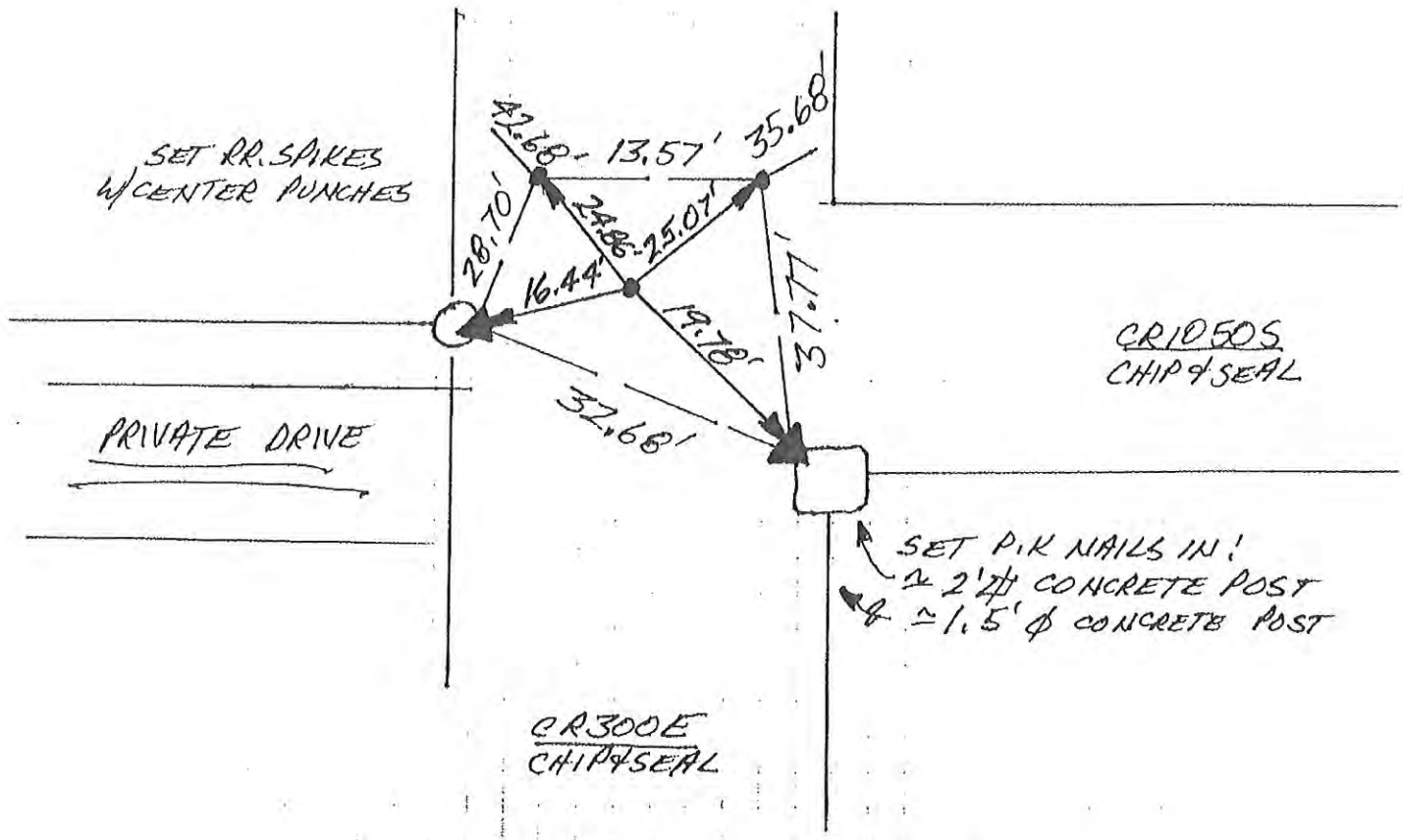
1. MON. 4 FEB '91 DLA RLS 0537 P. MAYER & SONS;
FOUND NO METAL SOUNDING; SET REFS;
WILL DIG.
2. THURS. 12 SEPT '91 FOUND TRIANGULAR ^{STONE} 1.5' DEEP
W/ POINT UP & NO VISABLE MARKINGS; REF'D
TOP & MASS @ POINT PER DETAIL.
3. WED. 2 OCT '91 SET RR. S. W/C.P. @ STONE'S REFS.



NW. COR. SEC. 16

N
↑
NO SCALE

1. MON. 4 FEB '91 DL4 RL6 0537 P. MAYER ϕ ;
FOUND NO METAL SOUNDING; SET REFS;
WILL 016.
2. THURS. 12 SEP '91 FOUND OBLONG STONE 1' DEEP
LYING ON ITS SIDE W/ NO VISABLE MARKS; STONE
IS 1.5 (N-S) LONG X \approx 1' ϕ ; REF'D ~~TOP~~ ϕ MASS
PER DETAIL.
3. WED. 2 OCT '91 SET RR. S. W/C.P. @ STONE'S REFS.

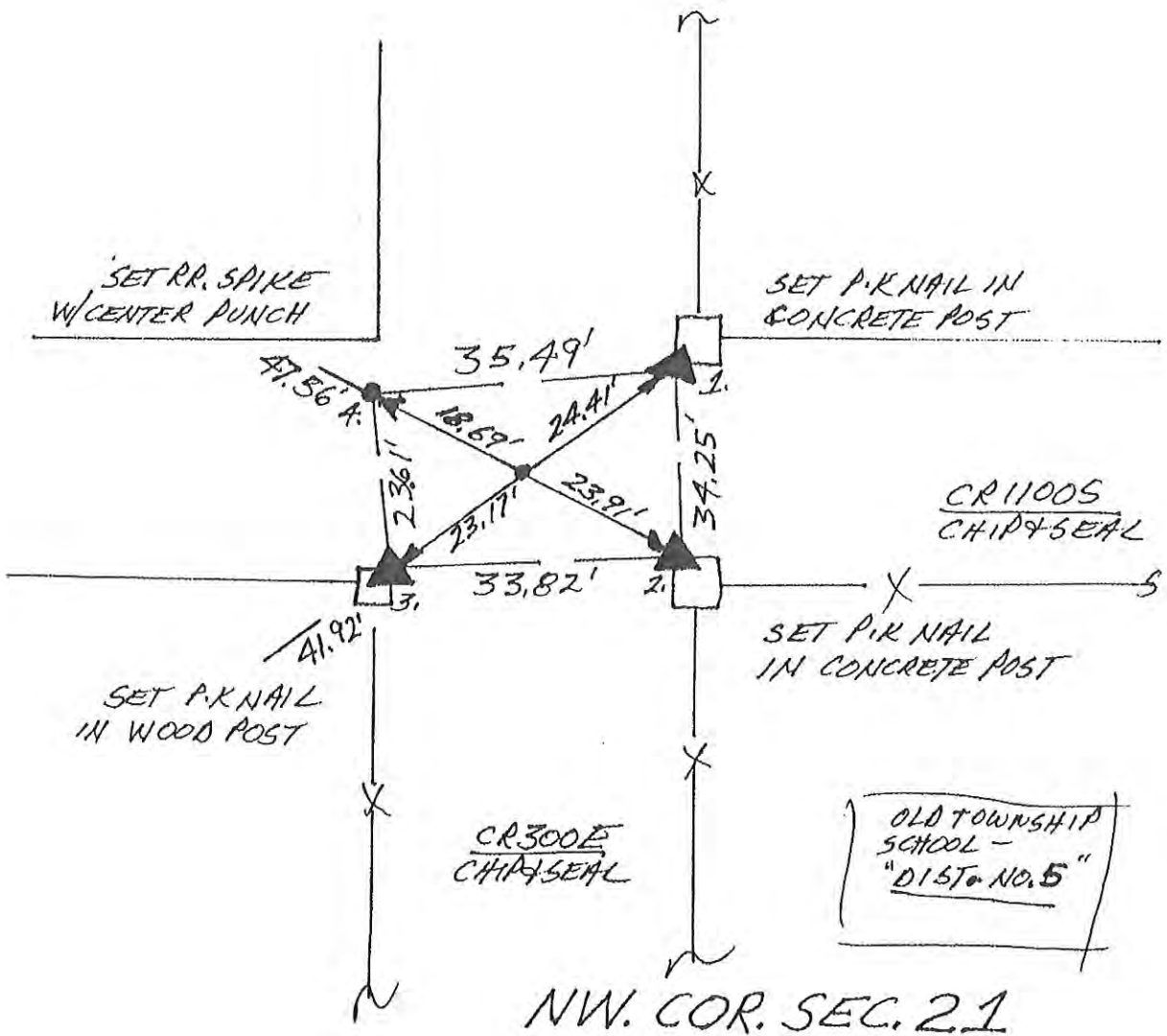


WEST 1/4 COR. SEC. 16

G-7

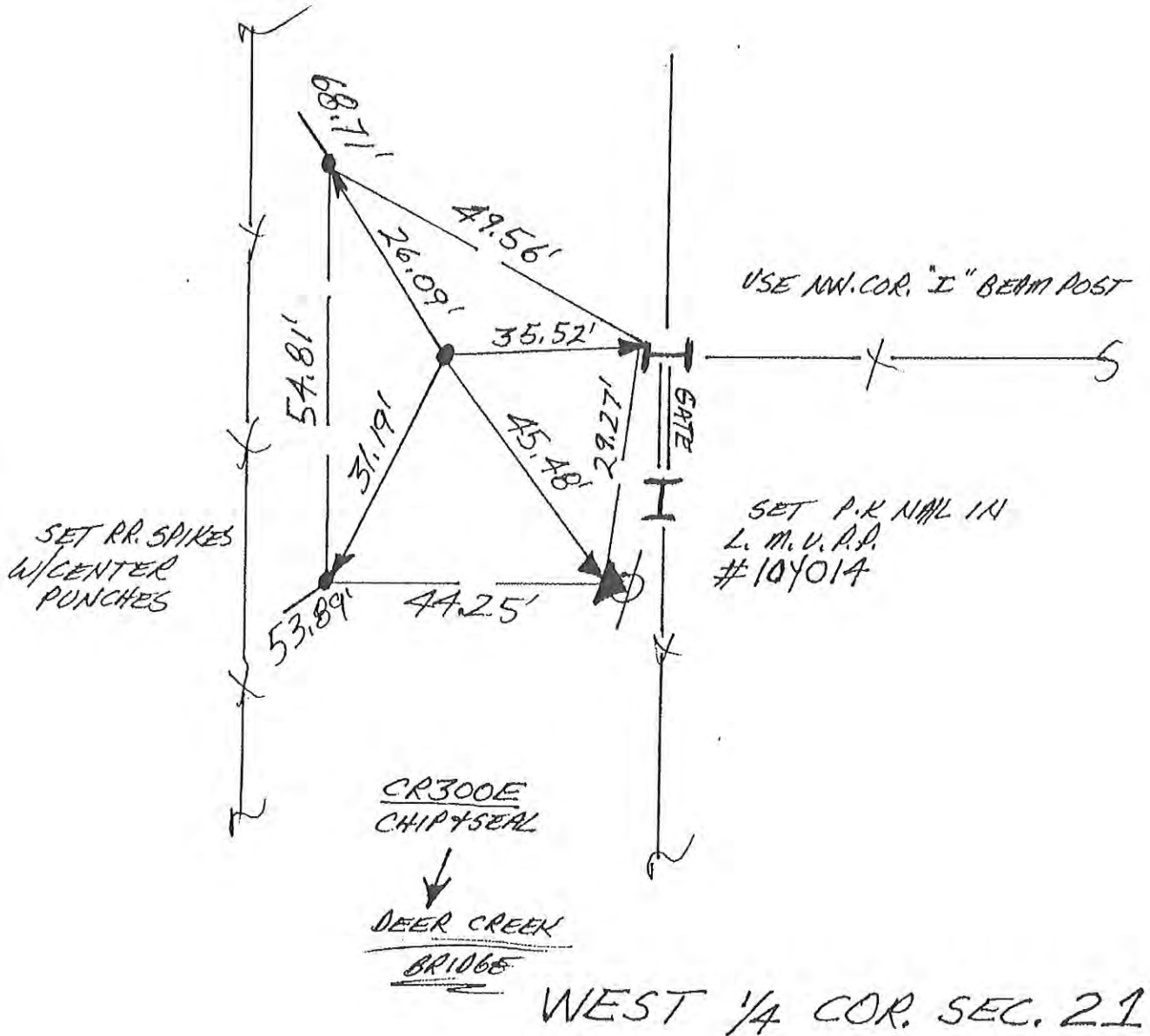
N
NO SCALE

1. MON. 4 FEB '91 DLA RLS 0537 P. MAYER &:
FOUND P.K NAIL IN INTERSECTION; SET REFS.
WILL DIG. FOUND P.K NAIL'S REFS: 1. = 24.41';
2. = 23.91'; 3. = 23.17'; 4. = 18.69'
2. THURS. 17 SEPT '91 DUB 4'x6' (N-S) x 3' DEEP
HOLE & FOUND NO POST, NO PIT, NO STONE.
WILL SET RR. S. W/C.P. @ FOUND P.K NAIL'S REFS.
3. WED. 2 OCT '91 SET RR. S. W/C.P. @ FOUND P.K NAIL'S REFS.



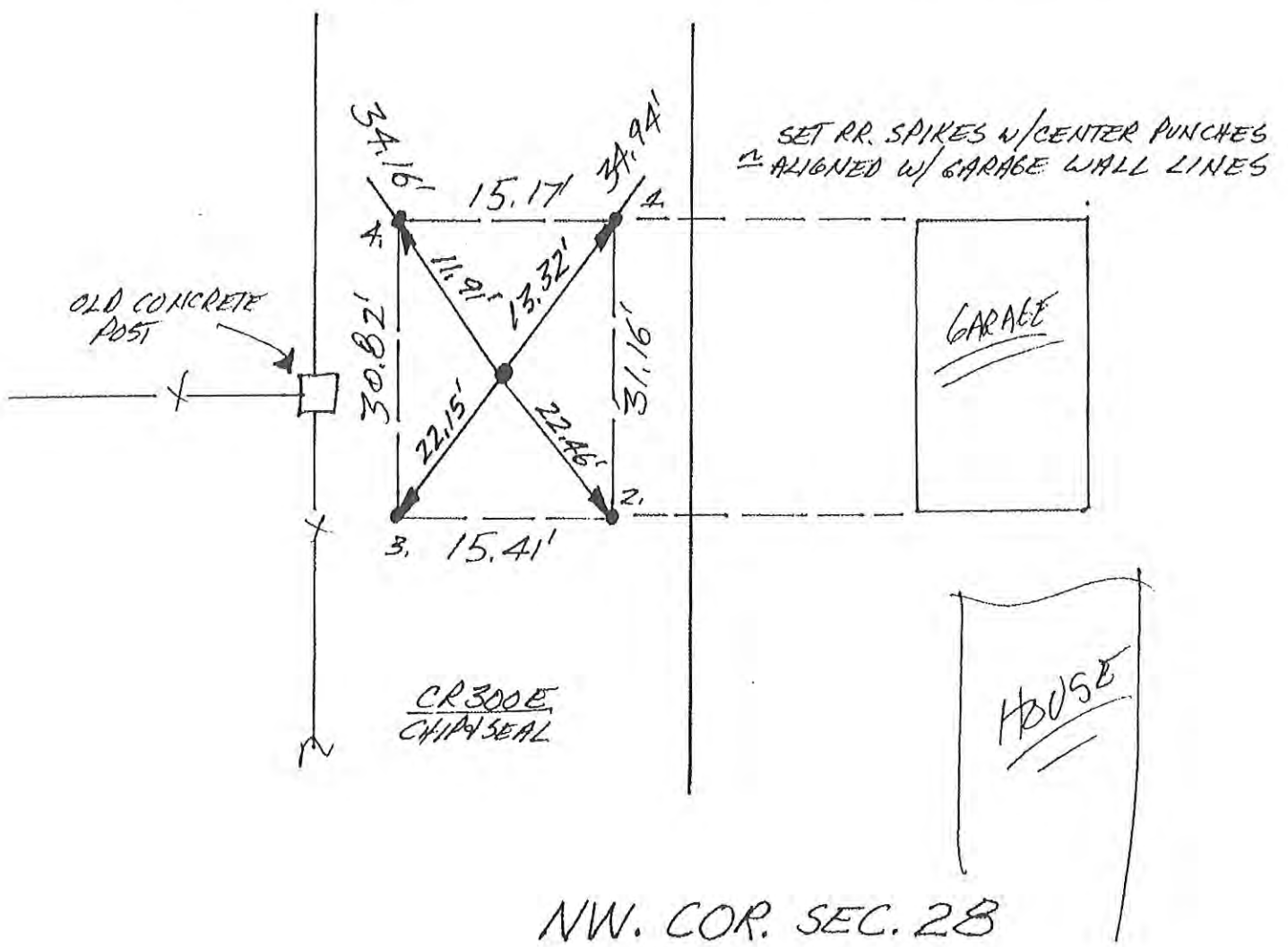
N
 NO SCALE

1. MON. 4 FEB '91 DLA RLS 0537, P. MAYER & SONS
 FOUND NO METAL SOUNDING. SET REFS. BRIDGE
 APPROACH IS ELEVATED $\approx 6'$ AT POSITION WHICH
 PRECLUDES DIG. SET RR SPIKE W/CENTER PUNCH
 @ 71' R/W SPLIT + FENCE TO EAST WHICH LIVES WITH
 ROAD TO WEST PAST DITCH.



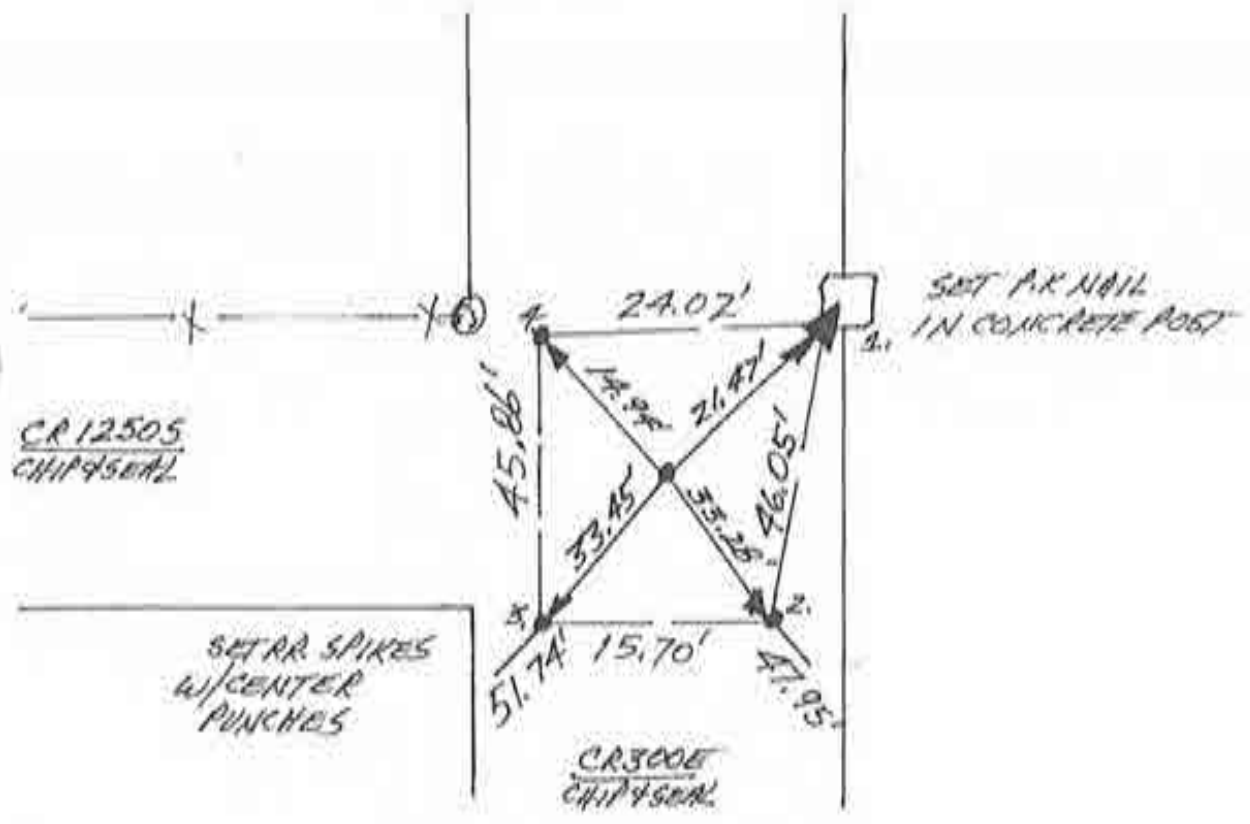
N
 ↑
 NO SCALE

1. MON. 4 FEB '91 OLA RLS 0537, P. MAYER &
 FOUND ~~AREA~~ RR. SPIKE @ C R/W SALIT + FENCE
 TO WEST. SET REFS. WILL D/B. FOUND RR. SPIKE'S
 (TO SET CENTER PUNCH) REFS → 1. = 13.52', 2. = 21.60';
 3. = 21.70', 4. = 12.80' (& 15.50' TO & FACE
 CONCRETE POST)
2. TUES. 17 SEPT '91 @ 1.1' DEPTH FOUND STONE COLUMN
 1' WIDE X 0.8' THICK X 1.5' TALL W/ NO VISABLE
 MARKINGS & POINT UP. REF'D TOP & MASS →
 1. = 13.32', 2. = 22.46', 3. = 22.15', 4. = 11.91'
 WILL SET RR. S. W/C.P. @ STONE'S REFS.
3. WED. 2 OCT '91 SET RR. S. W/C.P. @ STONE'S REFS.



NO SCALE

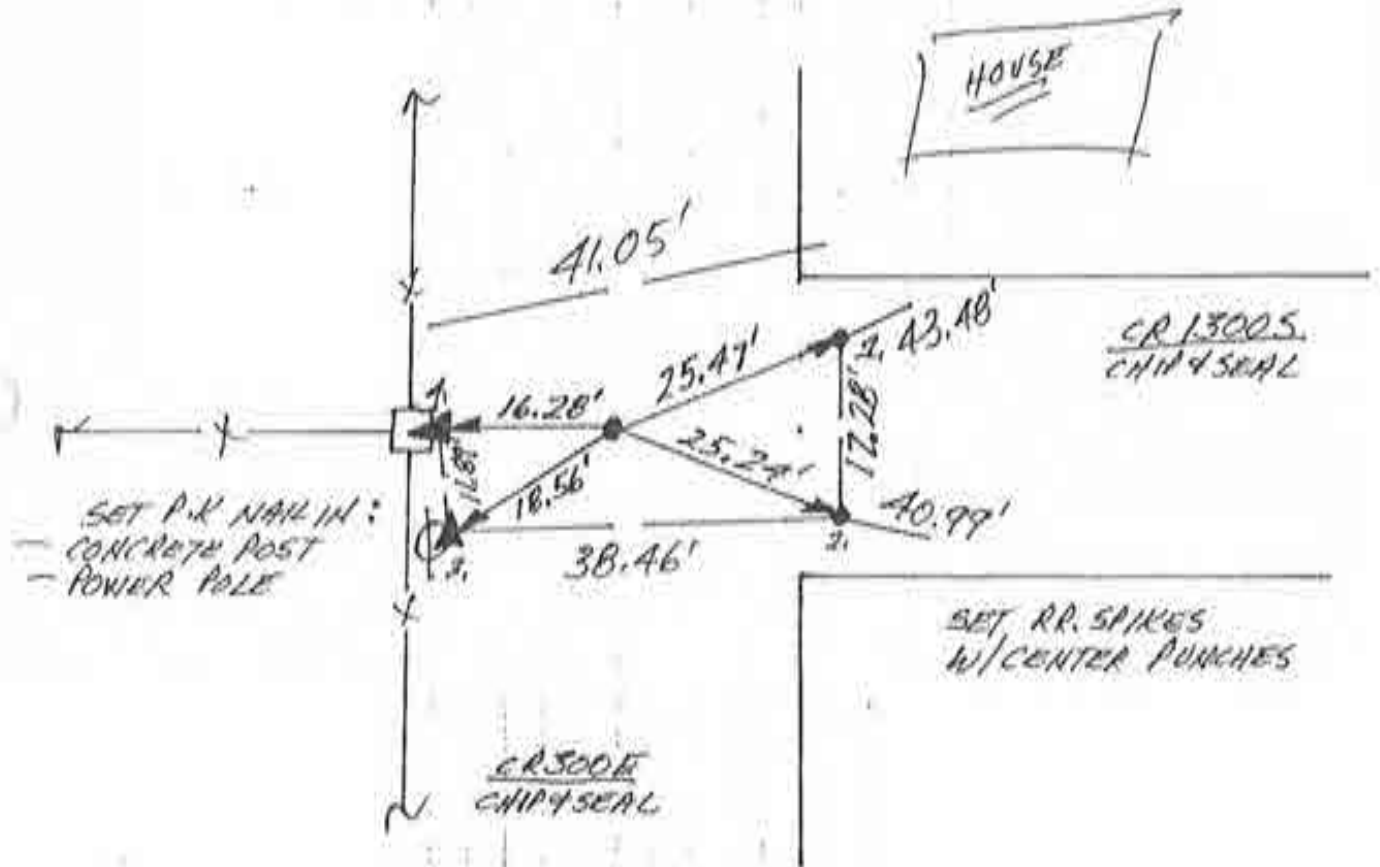
1. MON. 4 FEB '91 OLA RLS 0537 P. MAYER @.
FOUND RR SPIKE (W/SET CENTER PUNCH) IN INTERSECTION.
SET REFS: WILL DIG. FOUND SPIKE'S REFS \rightarrow 1. = 21.95'
2. = 32.35', 3. = 32.56', 4. = 15.82'
2. TUES. 17 SEPT '91 @ 0.8' DEEP FOUND STONE COLUMN
0.1' LONG (N-S) X 0.8' THICK X 1.5' TALL W/NO VISIBLE
MARKINGS, RET'D TOP @ MASS UPPER RIDGE \rightarrow 1. = 21.47';
2. = 33.28', 3. = 33.45', 4. = 14.94'
3. WED. 2 OCT '91 SET RR S, M/C.P. @ STONE'S REFS.



WEST 1/4 COR. SEC. 28

N
↑
NO SCALE

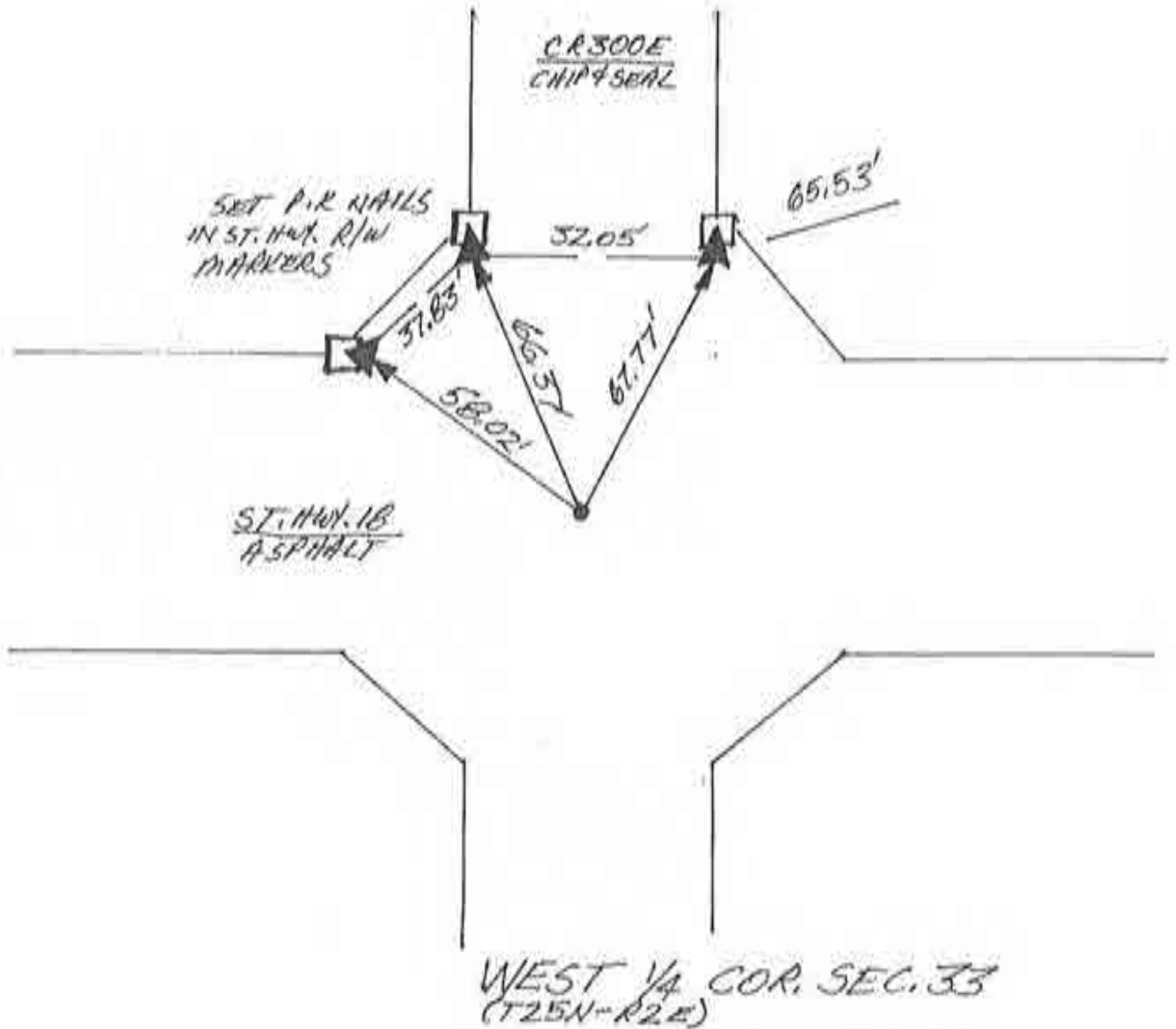
1. FRI. 3 FEB. '91 DLA RLS 0537 P. MAYER ϕ ;
FOUND P.K NAIL IN INTERSECTION. SET REFS;
WILL DIG. FOUND P.K NAIL'S REFS \rightarrow 1. = 25.47';
2. = 25.24'; 3. = 18.56'; 4. = 16.28'.
2. TUES. 17 SEPT '91 @ 2' DEEP FOUND ANGULAR
STONE @ 2' LONG (N-S) X 1' THICK X 2' TALL W/ NO
VISIBLE MARKINGS & POINT UP. REF'D POINT \rightarrow
1 = 25.32' 2. = 25.05' 3. = 18.64' 4. = 16.94'.
WILL SET RR. SPIKE W/ C.P. @ FOUND P.K NAIL'S REFS
WHICH WILL SATISFY ZENITH OF UNMARKED STONE.
3. WED. 2 OCT '91 SET RR. S. W/ C.P. @ FOUND P.K NAIL'S REFS.



NW. COR. SEC. 33

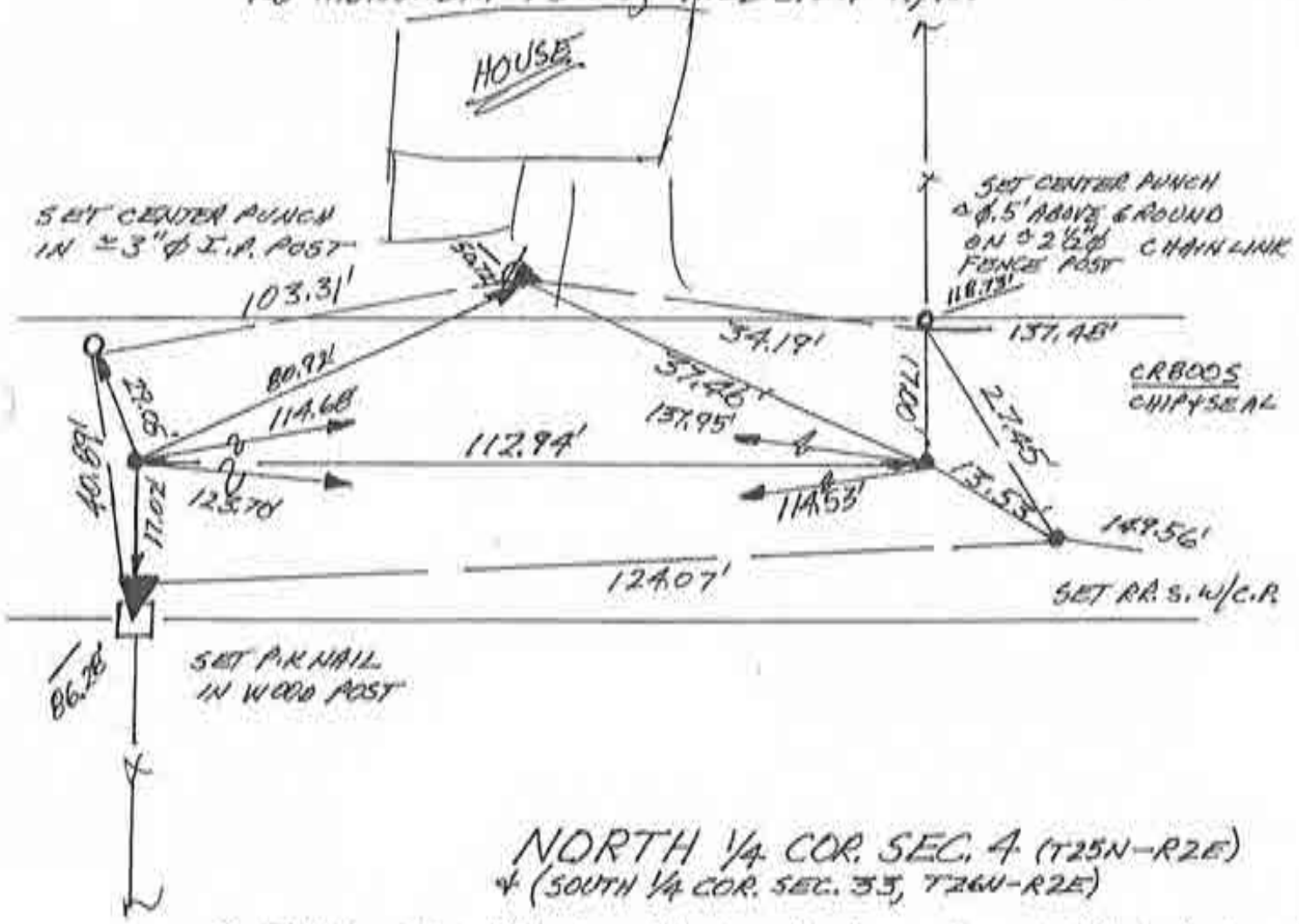
N
NO SCALE

1. MON. 11 MARCH '91 DLA RLS 0537 A. MAYER &
FOUND ISOLATED, DISCRETE P.I. NAIL LIKE SOUND
@ INTERSECTION; SET RR. SPIKE w/ CENTER PINCH
OVER SOUNDING; SET REFS; NO ST. HWT. D.I.G.



N
NO SCALE

1. THURS. 7 MARCH '91 DLARLS 0537 P. MAYER ϕ . FOUND NO METAL SOUNDING @ "STANDARD" 1/4 COR. WILL DIG THERE; SET RR. SPIKE W/ CENTER PUNCH @ "CLOSING" 1/4 COR. @ 34' R/W SPLIT + FIELD DIVISION SOUTH. SET REFS.
2. FRI. 13 SEPT '91 @ "CLOSING 1/4 COR." DUG 4' x 4' x 2.5' DEEP HOLE & FOUND NO POST, NO PIT, NO STONE, WILL REPLACE SPIKE. THE STONE FOUND @ N 1/4 COR. (CLOSING COR.) SEC. 6 DEER CREEK HAS PROMPTED THIS DIG. @ STANDARD 1/4 COR DUG SAME SIZE HOLE @ ~17' FROM CHAIN LINK POST FOUND @ 1.5' ϕ GRAVEL PIT BELOW ROAD BASE FROM APPARENT PRIOR DIG, OTHERWISE NO MONUMENT FOUND; WILL SPLIT R/W.



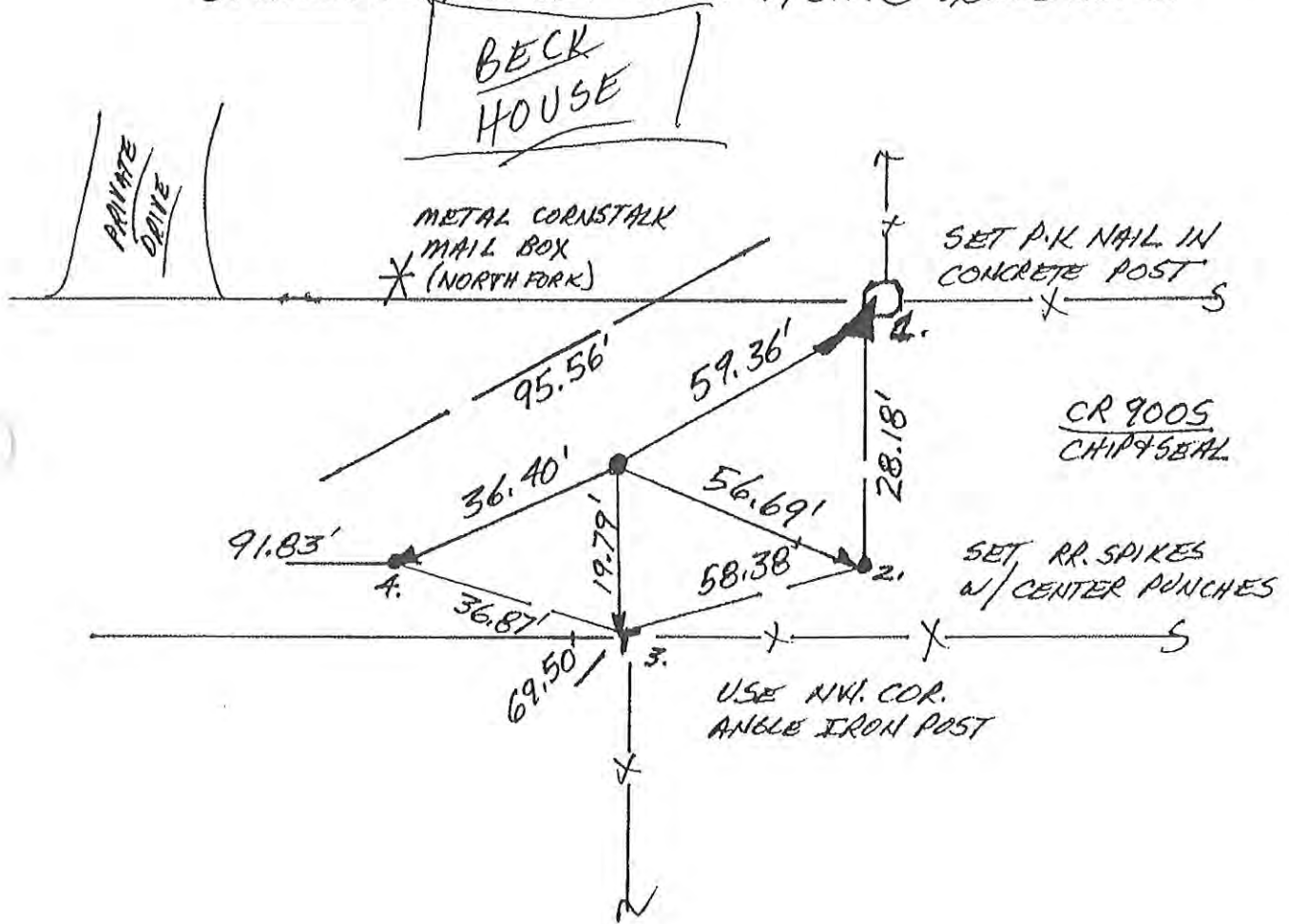
3. THURS. 3 OCT '91 SET RR. S. W/C.P. & FOUND SPIKE'S REFS @ "CLOSING 1/4 COR"; DITO @ R/W SPLIT + FIELD DIVISION NORTH @ STANDARD 1/4 COR. (34' R/W).

95/96

H-2+

NO SCALE

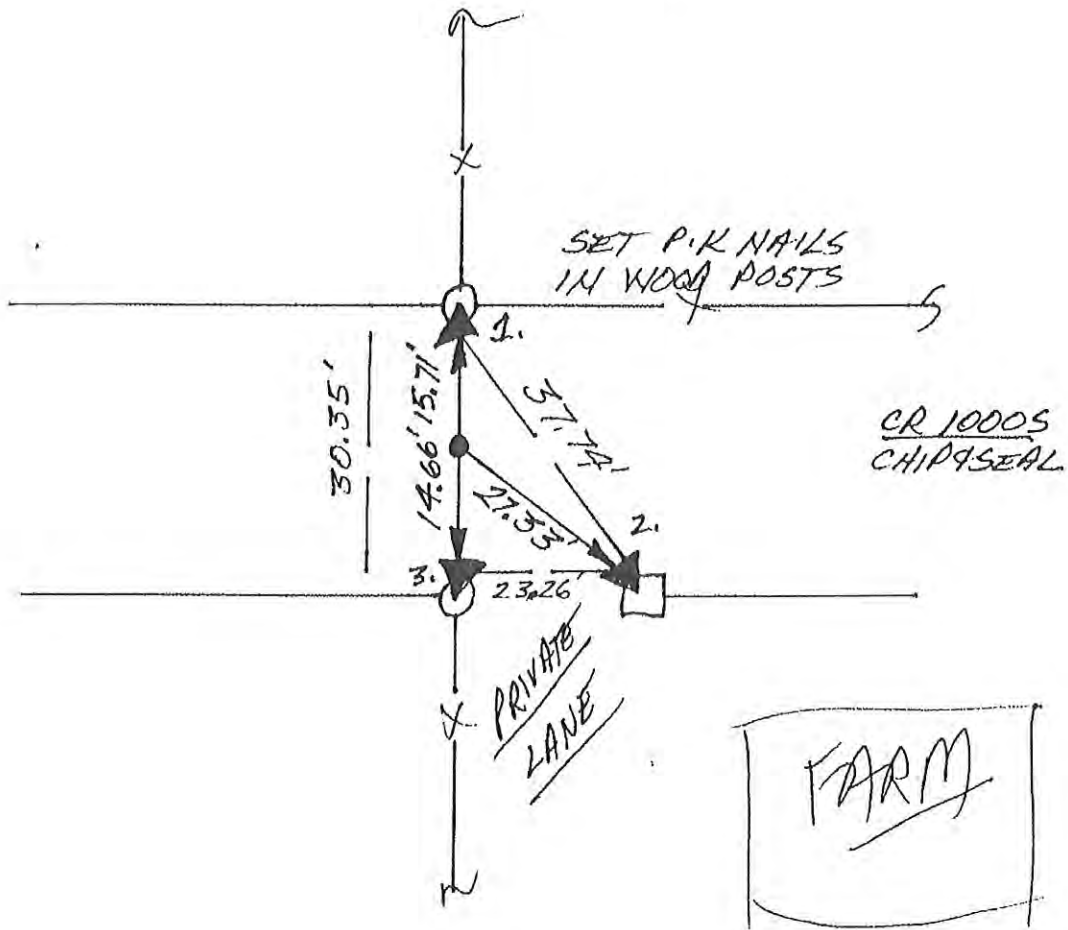
1. WED, 27 FEB '91 04:45 P. MAYER ϕ , FOUND P.K NAIL @ \approx R/W SPLIT + FIELD DIVISION SOUTH; SET REFS. WILL DIG. FOUND P.K NAIL'S REFS \rightarrow 1. = 59.84', 2. = 57.72', 3. = 20.86', 4. = 35.81'.
2. FRI, 13 SEPT '91 @ 1.4' DEEP FOUND \approx 1.5' THICK TRIANGULAR STONE W/ VERY PRONOUNCED UPPER POINT, & NO VISIBLE MARKINGS - POINT'S REFS \rightarrow 1. = 59.36', 2. = 56.69', 3. = 19.79', 4. = 36.40'. CORNER STONE HAD SEVERAL SMALLER \approx ϕ . 3" ϕ LYING ON TOP (THEY HAD NO VISIBLE MARKS & WERE DISCARDED TO AVOID FUTURE CONFUSION & TO PROVIDE BETTER ROAD COMPACTION. WILL SET RR. S. W/ C.I.P. @ STONE'S REFS.
3. THURS, 3 OCT '91 SET RR. S. W/ C.I.P. @ STONE'S REFS.



NORTH 1/4 COR. SEC. 9

N
 NO SCALE

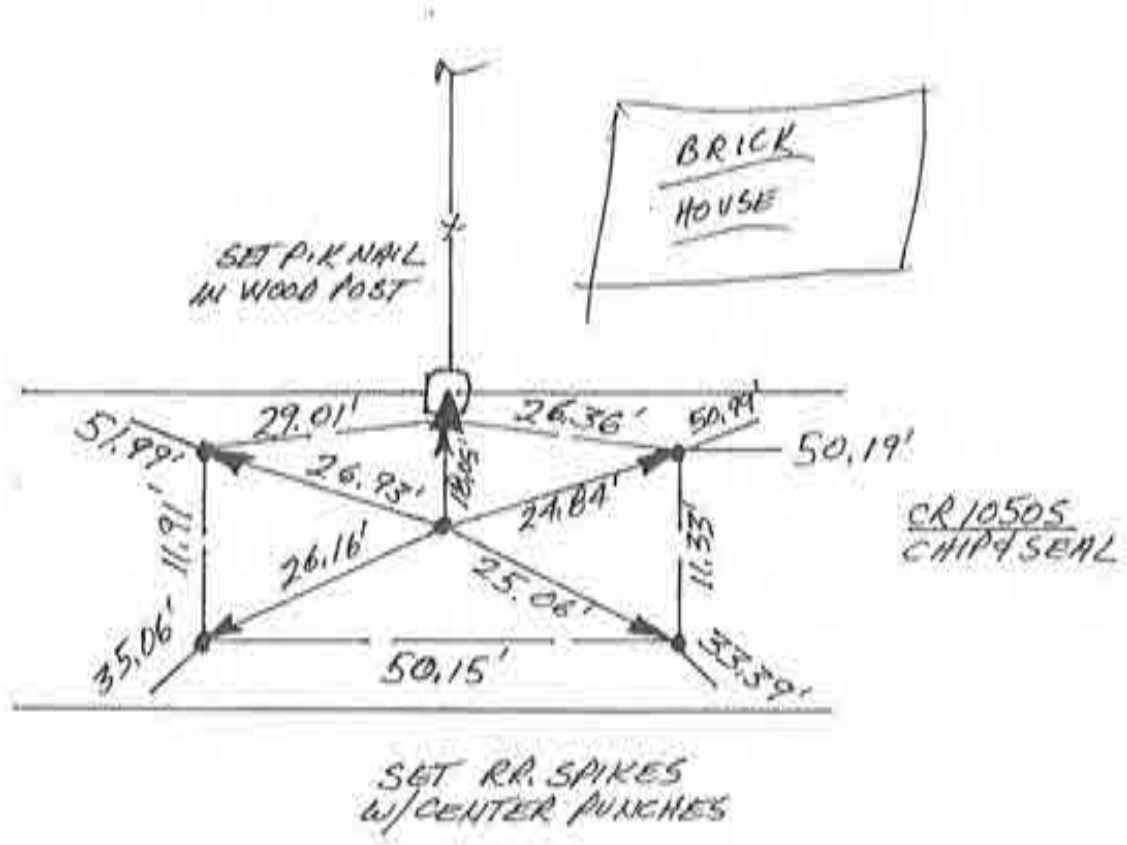
1. MON 25 FEB '91 DLA RLS 0537 P. MANER ϕ .
 FOUND P.K NAIL @ \approx R/W SPLIT + FIELD DIVISIONS.
 SET REFS. WILL DIG. FOUND NAIL'S REFS \rightarrow
 $1 = 14.70'$, $2 = 27.63'$, $3 = 15.64'$
2. MON. 16 SEPT '91 @ ϕ 7' DEEP FOUND PYRAMIDAL
 STONE W/ "T" ON FLATTENED POINT & POSSIBLE
 "V.C" CHASELED ON EAST FACE & REF'D PER
 DETAIL @ "T" & WILL SET RR SPIKE W/CENTER
 PUNCH THERE.
3. WED. 2 OCT '91 GET RR. S. W/C.P. @ STONE'S REFS.



NORTH 1/4 COR. SEC. 16

NO SCALE

1. MON. 4 FEB '91 DLA RLS 0537 P. MAJER &
FOUND RR. SPIKE (4 SET CENTER PUNCH) @ 4.5' DEEP
C & R/W SPLIT @ FIELD DIVISION NORTH. SET REFS;
NO TYPIN DIG.



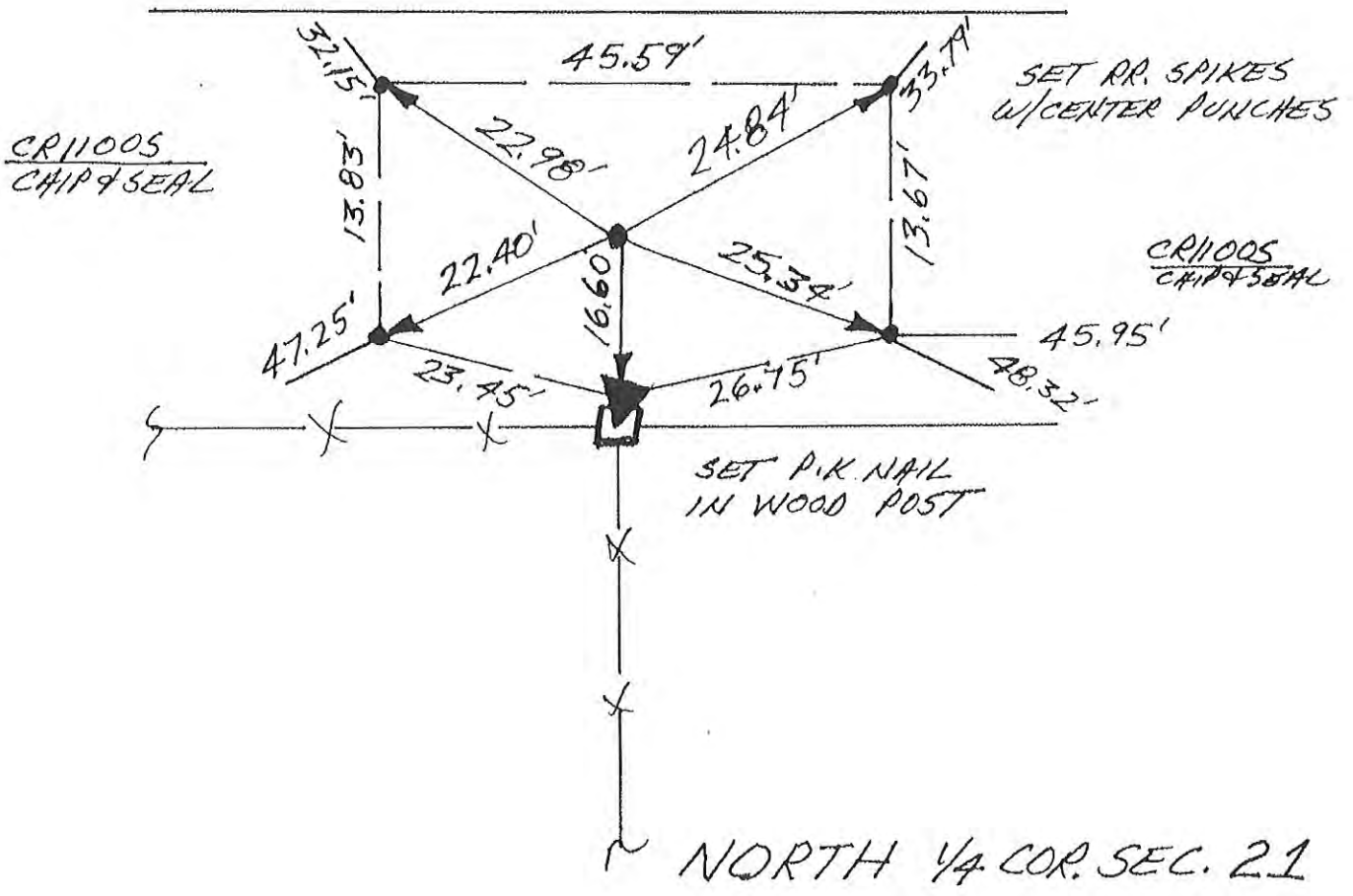
CENTER SEC. 16

38

Corner O-11 2009 Project #7

N
NO SCALE

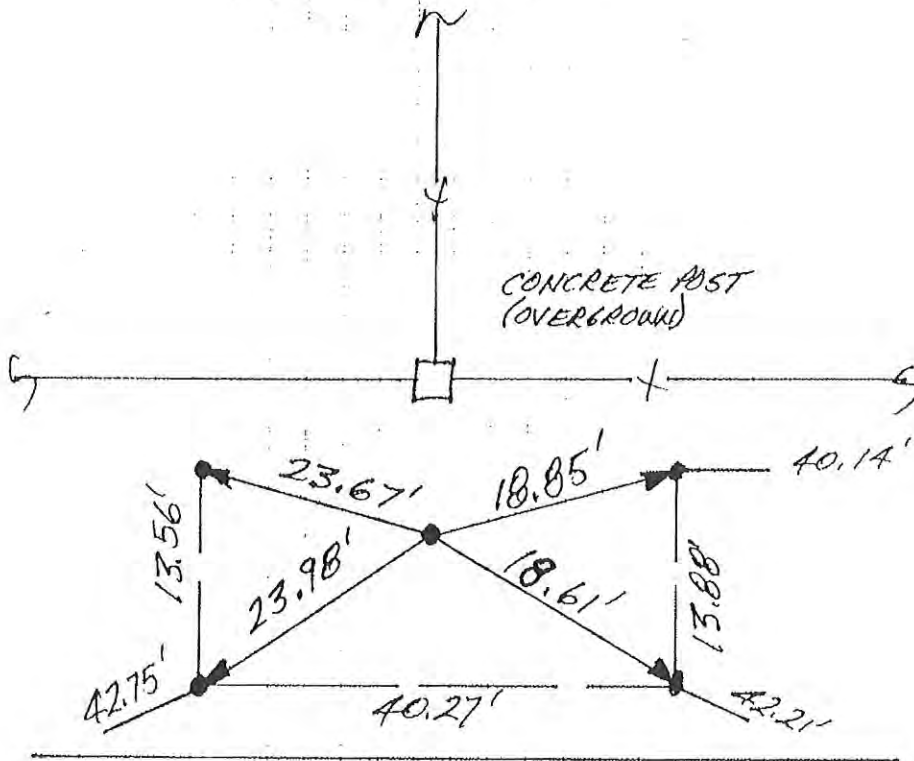
1. TUES. 5 FEB '91 OLA RLS 0537, P. MAYER ϕ .
FOUND NO METAL SOUNDING; SET REFS. WILL DIG.
2. MON 16 SEPT '91 @ $\approx \phi$. 5' DEEP FOUND TRIANGULAR
STONE $\approx 1.5' \Delta \times 2'$ TAIL W/ NO VISIBLE MARKINGS;
REF'D TOP POINT PER DETAIL.
3. WED. 2 OCT '91 SET RR. S. W/C.P. @ STONE'S REFS.



41

N
↑
NO SCALE

1. FRI. 1 FEB '91 DLA RLS 0537 P. MAYER ϕ ;
FOUND NO METAL SOUNDING; SET REFS;
WILL DIG.
2. TUES. 16 SEPT '91 FOUND LARGE STONE SLAB
2.5' THICK X 1.5' WIDE X 2' TALL $\approx \phi$. 4' BELOW
PAVEMENT W/ NO VISABLE MARKINGS; REF'D TOP
& MASS PBR DETAIL.
3. WED. 2 OCT '91 SET RR. SPIKE W/ C. P. & STONE'S REFS



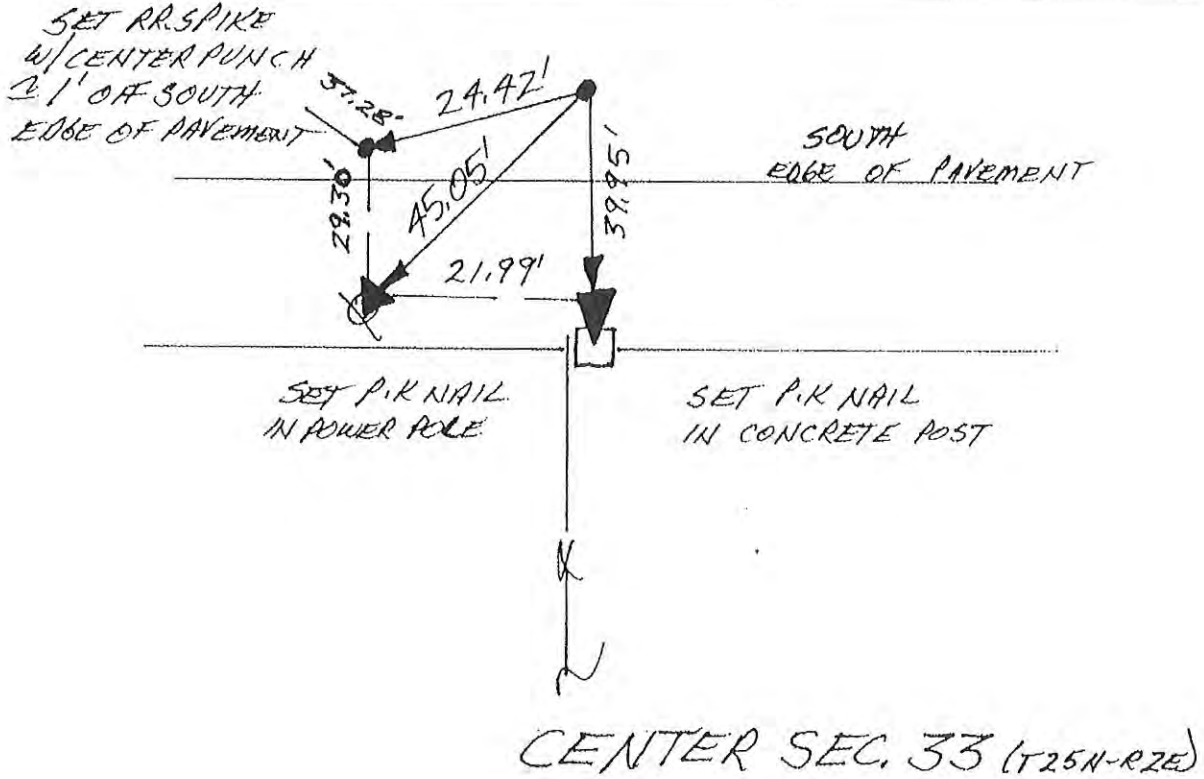
CR 1300S
CHIP & SEAL

SET RR. SPIKES
W/ CENTER PUNCHES

NORTH 1/4 COR. SEC. 33

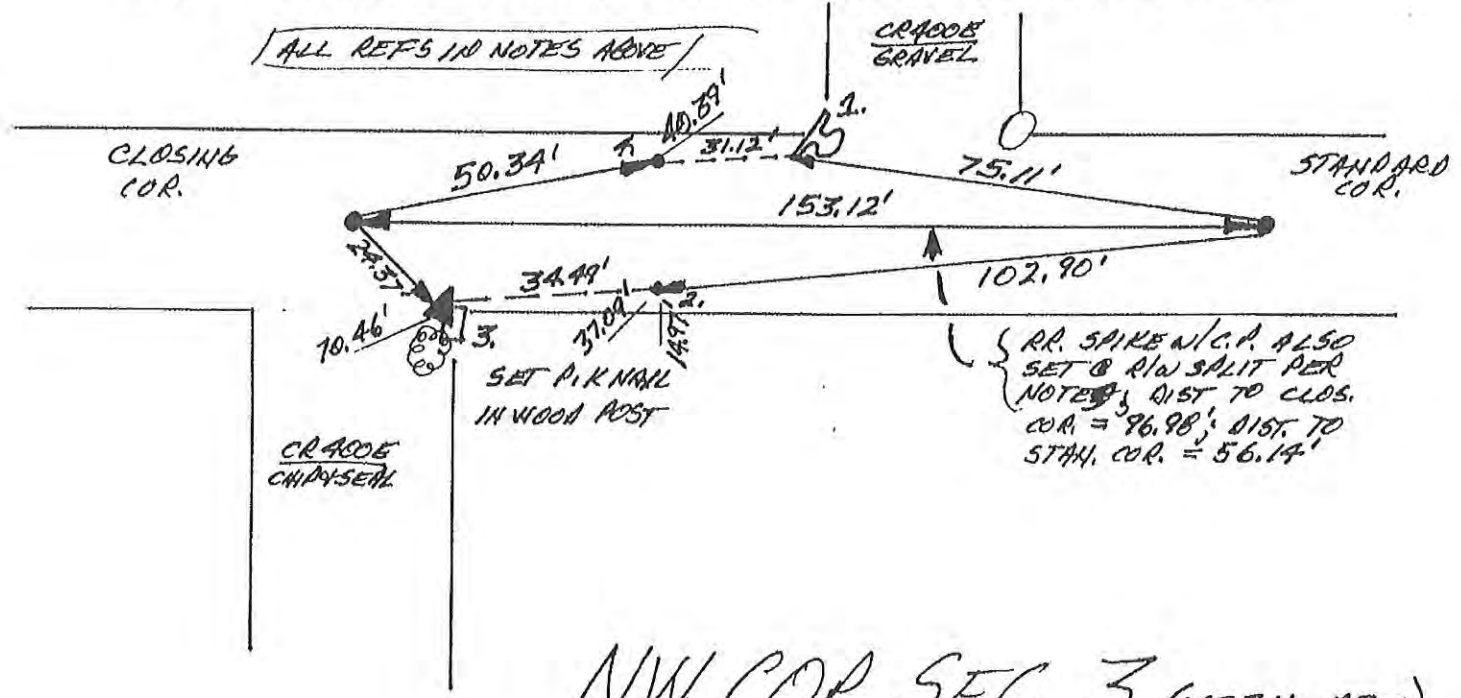
N
NO SCALE

1. MON. 11 MARCH '91 OLA RLS 0537 P. MAYER Q.
FOUND P.I.K NAIL @ R/W SPLIT + FIELD DIVISION SOUTH,
REMOVED NAIL & REPLACED W/ RR. SPIKE W/CENTER
PUNCH; SET REFS; NO DIG IN ST. MAX ASPHALT.



N
↑
NO SCALE

1. THURS. 7 MARCH '91 ILLA RLS 0537 P. MANER & FOUND RR. SPIKES (4 SET CENTER PUNCHES) @ BOTH STANDARD & CLOSING CORNERS @ 2 R/W'S SPLITS. P. 336 GOV'T. NOTES CALLS 232 LKS. (2.32 CHAINS) = 153.12' (WEST). SET REFS. WILL DIG; FOUND SPIKE @ STAN. COR. #1 = 23.55'; 2 = 47.08'; 3 = 81.34'; 4 = 48.12'. FOUND SPIKE @ CLOS. COR. #1 = 80.42'; 2 = 49.78'; 3 = 23.42'; 4 = 49.36'. F. SPIKE ↔ F. SPIKE = 95.99'.
2. FRI. 13 SEPT. '91 @ CLOSING COR. & JUST UNDER PAVEMENT FOUND LARGE TRIANGULAR STONE W/ FLATTENED TOP & NO VISABLE MARKINGS. DUG 2'x4' (E-W)x3' DEEP HOLE @ FOUND SPIKE @ ST. COR. @ CR400E & CR800S R/W'S SPLIT & FOUND NO POST, NO PIT, NO STONE. THEN DUG 153.12' EAST OF FOUND STONE @ CLOS. COR. & @ 3" φ, 8' DEEP FOUND LARGE TRIANGULAR STONE W/ "T" ON SE. FACE. MEASURED 153.12' BACK WEST FROM "T" FOR POINT ON UNMARKED CLOS. COR. STONE. "T" IS REFS ON STAN. COR. #1 = 75.11'; 2 = 102.90'; 3 = 136.64'; 4 = 103.81'. CLOS. COR. STONE'S REFS #1 = 81.36'; 2 = 50.84'; 3 = 24.37'; 4 = 50.34'. WILL MONUMENT ALL 3 POSITIONS. DIG WAS PROMPTED @ 153.12' DUE TO STRANGE ROAD ALIGNMENT NORTH, SEE WASHINGTON TOWNSHIP'S I-23 (E 1/4 COR. SEC. 33, T26N-R2E). FUTURE SURVEYORS NOTE THAT FOUND SPIKE FROM NOTE 1, ABOVE @ "STAN. COR." IS ONLY R/W SPLIT FOR CR400E AS THAT ROAD PROCEEDS NORTH, THE TRUE STAN. COR. IS EAST OF SAID ROAD @ 153.12' EAST OF CLOSING COR.
3. THURS. 3 OCT '91 SET RR. SPIKES W/C.P. @ ALL 3 POSITIONS.

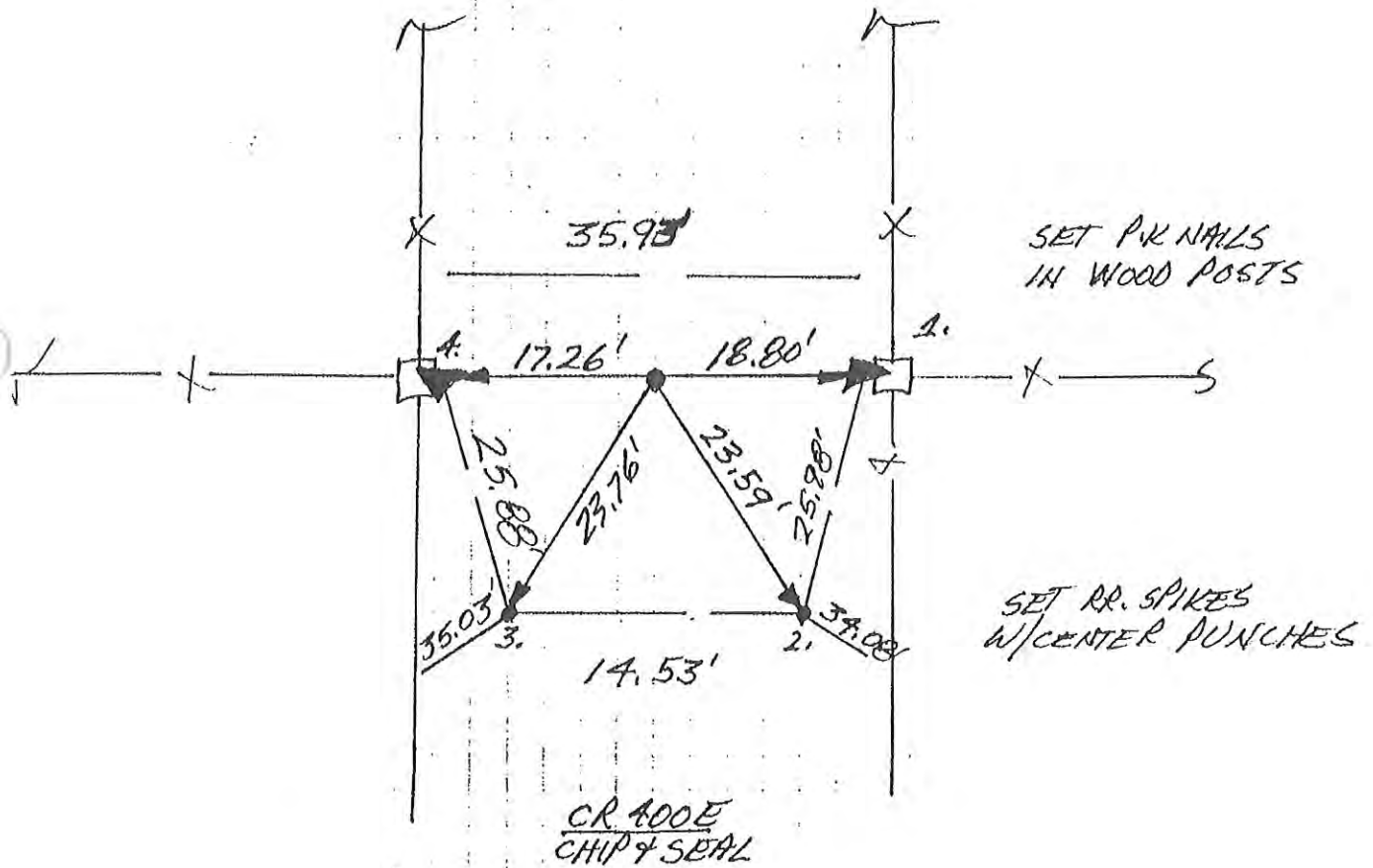


NW. COR. SEC. 3 (T25N-R2E)
& (SE. COR. SEC. 33, T26N-R2E)

97/98

N
↑
NO SCALE

1. FRI. 1 FEB '91 OLA RLS 0537, P. MAYER ϕ .
FOUND P.K NAIL @ R/W SPLIT + FIELD DIVISIONS;
SET REFS. WILL DIG. FOUND P.K NAIL'S REFS \Rightarrow
1. = 17.94' ; 2. = 24.32' ; 3. = 24.95' ; 4. = 18.04'.
2. FRI. 13 SEPT '91 @ 1.4' DEEP FOUND LIMESTONE
SLAB $\approx \phi$. 4' THICK X \approx 1' ϕ STANDING ON EDGE
W/ POINT UP & NO VISIBLE MARKINGS & REFID
POINT \Rightarrow 1 = 18.80' ; 2 = 23.59' ; 3 = 23.76' ; 4 = 17.26' .
WILL SET RR. S. W/C.P. @ STONE'S REFS.
3. THURS. 3 OCT '91 SET RR. S. N/C.P. @ STONE'S REFS.

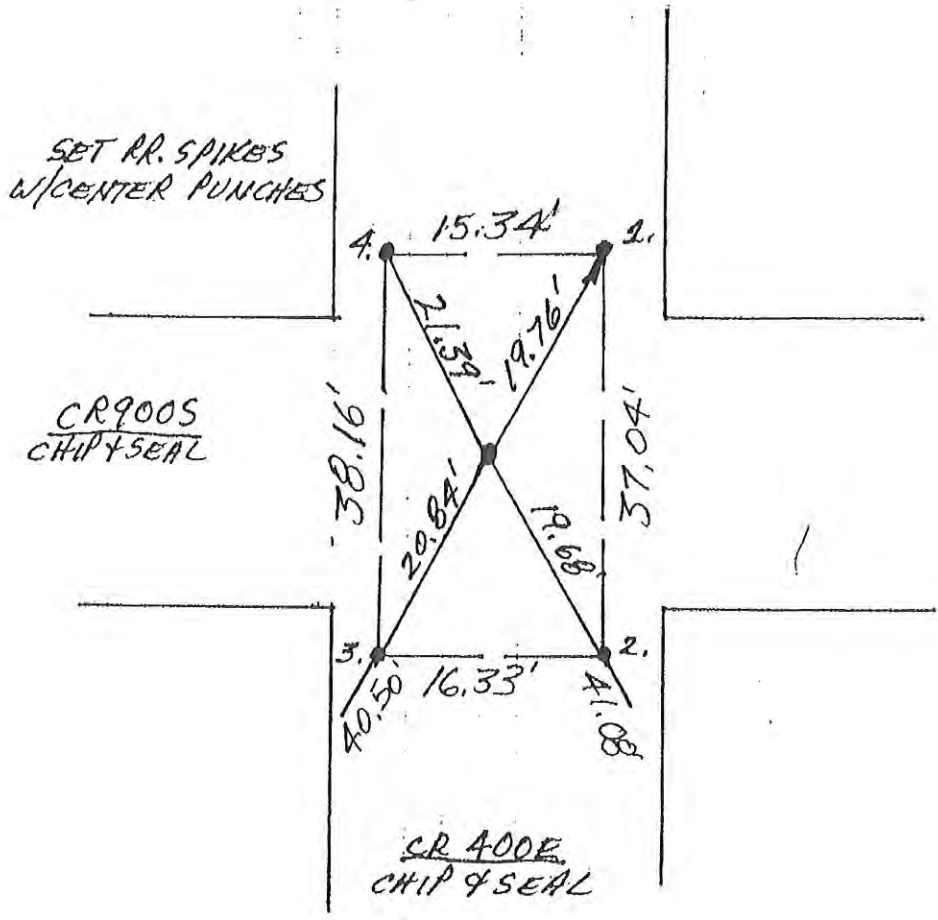


WEST 1/4 COR. SEC. 3

F-3

N
↑
NO SCALE

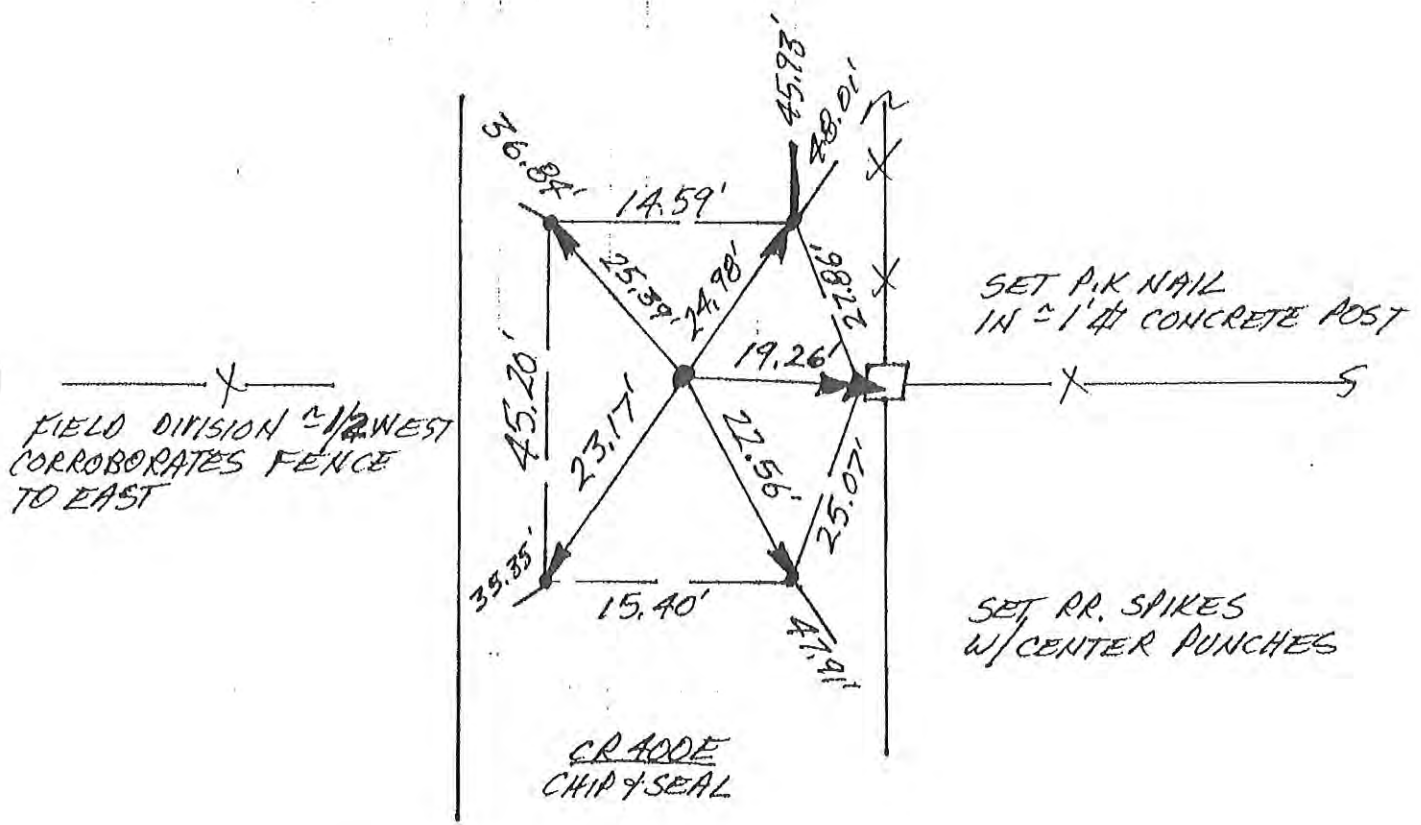
1. FRI. 1 FEB '91 OLA RLS 0537, P. MAYER ϕ ; FOUND RR. SPIKE (4 SET CENTER PUNCH) IN INTERSECTION; SET REFS. WILL DIG. FOUND SPIKE'S REFS \Rightarrow 1. = 20.31'; 2. = 20.28'; 3. = 20.20'; 4. = 20.83'.
2. FRI. 13 SEPT '91 @ 1.1' DEEP FOUND ϕ . 5 THICK X 1.5" \square STANDING ON EDGE W/ NO VISABLE MARKINGS; REF'D TOP ϕ MASS \Rightarrow 1. = 19.76'; 2. = 19.68'; 3. = 20.84'; 4. = 21.39'. WILL SET RR.'S. W/ C.P. @ STONE'S REFS.
3. THURS. 3 OCT '91 SET RR. S. W/ C.P. @ STONE'S REFS.



NW. COR. SEC. 10

N
 ↑
 NO SCALE

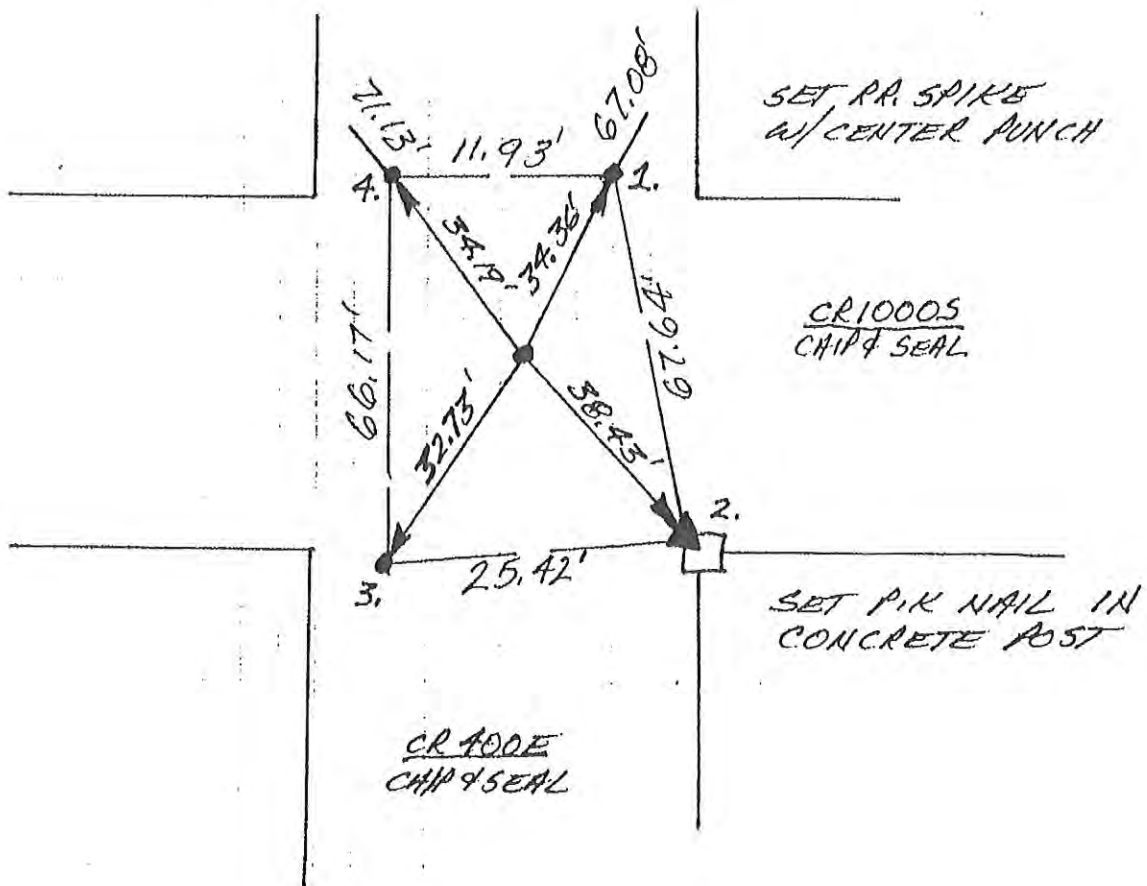
1. FRI. 1 FEB '91 DIA RLS 0537; P. MAYER &. FOUND NO METAL SOUNDING; SET REFS. WILL '016.
2. MON. 16 SEPT '91 @ 1.4' DEEP FOUND STONE SLAB ≈ 1.5' (E-W) LONG X ≈ 1' THICK X ≈ 1.5' TALL W/ NO VISIBLE MARKS, REF'D TOP C POINT PER DETAIL.
3. WED 2 OCT '91 SET RR. S. W/ C/A @ STONE'S REFS.



WEST 1/4 COR. SEC. 10

N
NO SCALE

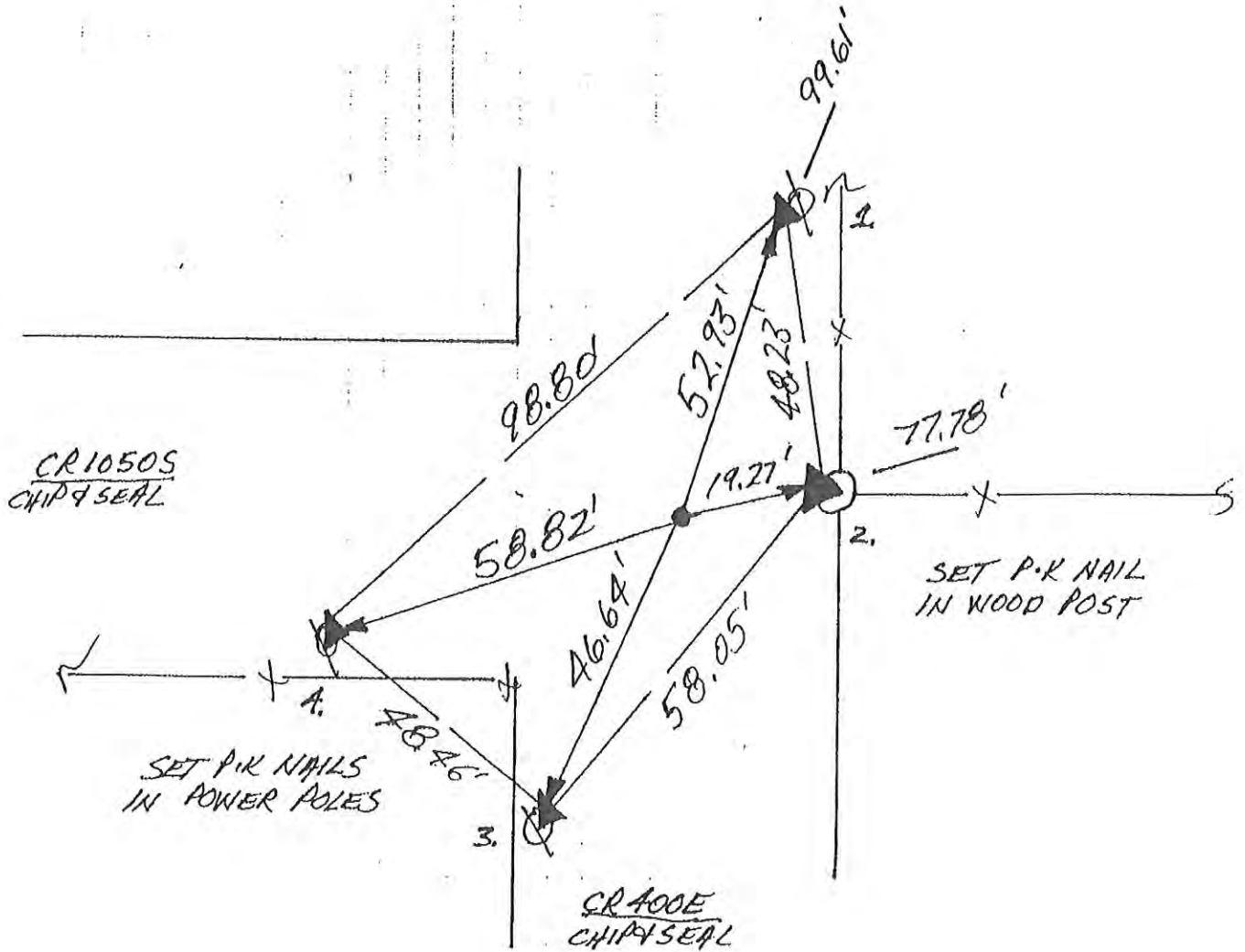
1. FRI. 1 FEB. '91 DLA RLS 0537 P. MAYER ϕ ;
FOUND P.K NAIL IN INTERSECTION; SET REFS.
WILL DIB. FOUND P.K NAIL'S REFS \Rightarrow 1. = 34.38';
2. = 38.43'; 3. = 32.73'; 4. = 34.19'
 2. MON 16 SEPT '91 @ 1.5' DEEP FOUND ANGULAR
STONE \approx 1.5' ϕ W/ POINT UP & NO VISIBLE
MARKINGS. REF'D POINT \Rightarrow 1. = 34.26'; 2. = ~~32.8~~
3. = ~~38.47~~ 30.47'; 4. = 34.12'
32.00'
- WILL SET RR.S. W/C.P. @ FOUND P.K NAIL'S REFS TO
SATISFY UNMARKED STONE'S ZENITH.
3. WED. 2 OCT '91 SET RR.S. W/C.P. @ FOUND P.K NAIL'S REFS.



NW. COR. SEC. 15

N
↑
NO SCALE

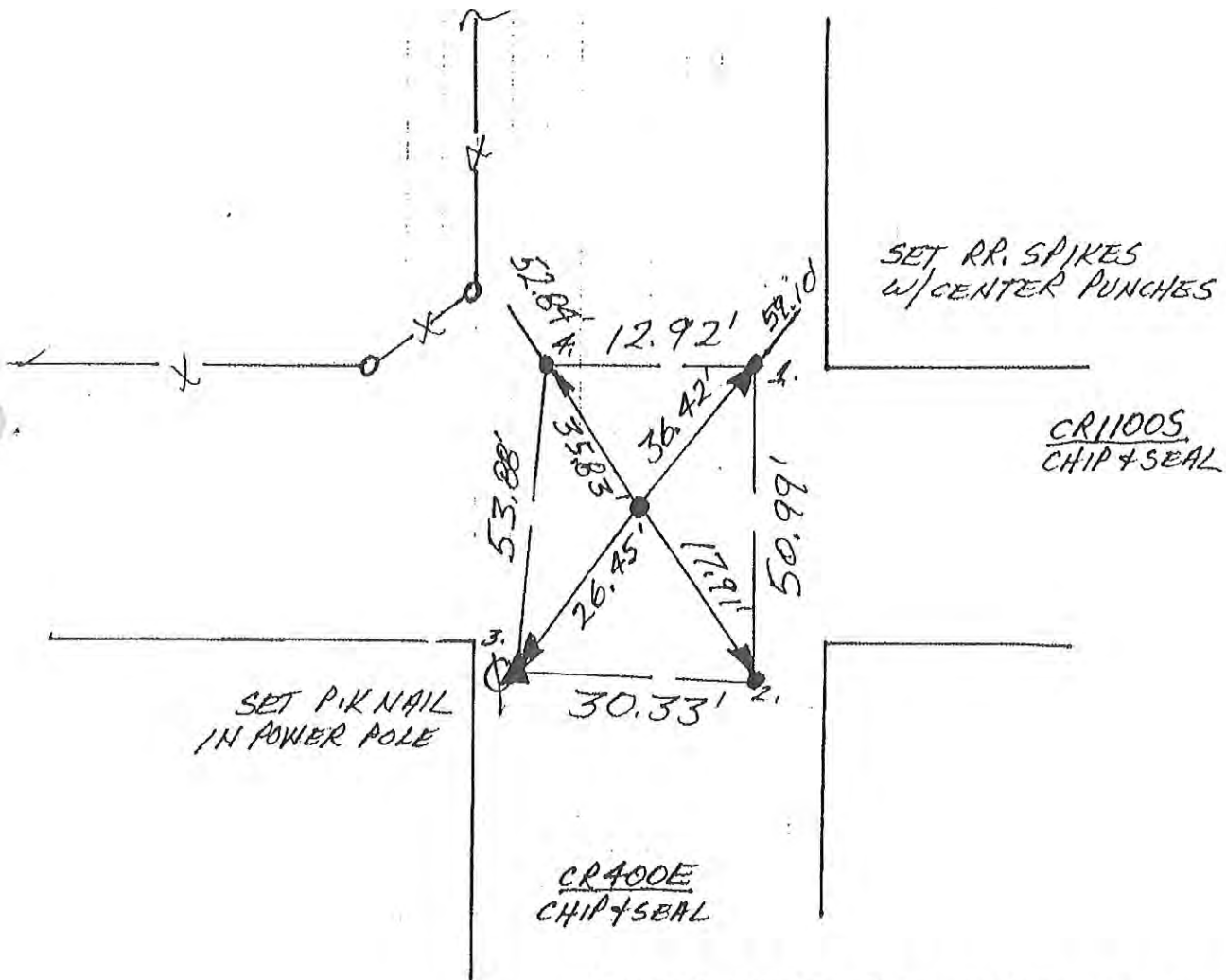
1. FRI. 1 FEB '91 OLA RLS 0537 P. MAYER ♂.
FOUND RR. SPIKE (4 SET CENTER PUNCH) IN INTERSECTION;
SET REFS, WILL DIG. FOUND SPIKE'S REFS →
1. = 52.33', 2. = 18.46', 3. = 47.31', 4. = 59.63'
2. MON. 16 SEPT '91 @ 2' DEEP + '26' R/W SPLIT
IN EST @ ≈ 3' SOUTH OF EAST FIELD DIVISION
FOUND ≈ 1' III STONE COLUMN W/ NO
VISIBLE MARKINGS; REF'D TO TOP E MASC.
PBR DETAIL, WILL SET RR.S. W/C.P. @ SPIKE'S REFS.
3. WED. 2 OCT '91 SET RR.S. W/C.P. @ STONE'S REFS



F-7

N
 NO SCALE

1. FRI. 1 FEB. '91 DLA RLS 0537 P. MAYER ϕ .
 FOUND $3/4"$ ϕ REBAR (4 SET CENTER PUNCH) IN
 INTERSECTION. SET REFS, WILL DIG. FOUND REBAR'S
 REFS $\rightarrow 1=35.25'$, $2=18.58'$, $3=27.59'$, $4=34.88'$.
2. MON 16 SEPT '91 @ 1.4' DEEP FOUND LARGE
 ANGULAR STONE 1' THICK X 1.5' WIDE X $\approx 2'$ TALL
 W/ NO VISABLE MARKINGS - REF'D TOP & MASS
 PER DETAIL. WILL SET RR. S. W/C.P. @ STONE'S REFS.
 SEVERAL WOOD FRAGMENTS FOUND AROUND STONE,
 BUT NO FURTHER EVIDENCE OF POST NOR ROAD MATING.
3. WED. 2 OCT '91 SET RR. S. W/C.P. @ STONE'S REFS.



NORTHWEST COR. SEC. 22

N
↑
NO SCALE

1. WED. 2 OCT '91 OLA RLS 0537 P. MAHER ♂;
AFTER 3 VISITS & WHEELING 1/2 MILE FROM
BOTH DIRECTIONS, THE 2640' FALLS BETWEEN
THE DOUBLE BRIDGES OVER DEER CREEK WHERE
THE ROADWAY IS BUILT UP ≈ 8' AROUND
THE SWAMPY BOTTOM LAND, WHICH PRECLUDES
DIG; FOUND NO METAL SOUNDING. REQUIRES
TRAVERSING BEYOND SCOPE OF PROJECT.

EAST 1/4 COR. SEC. 21
(T25N-R2E)

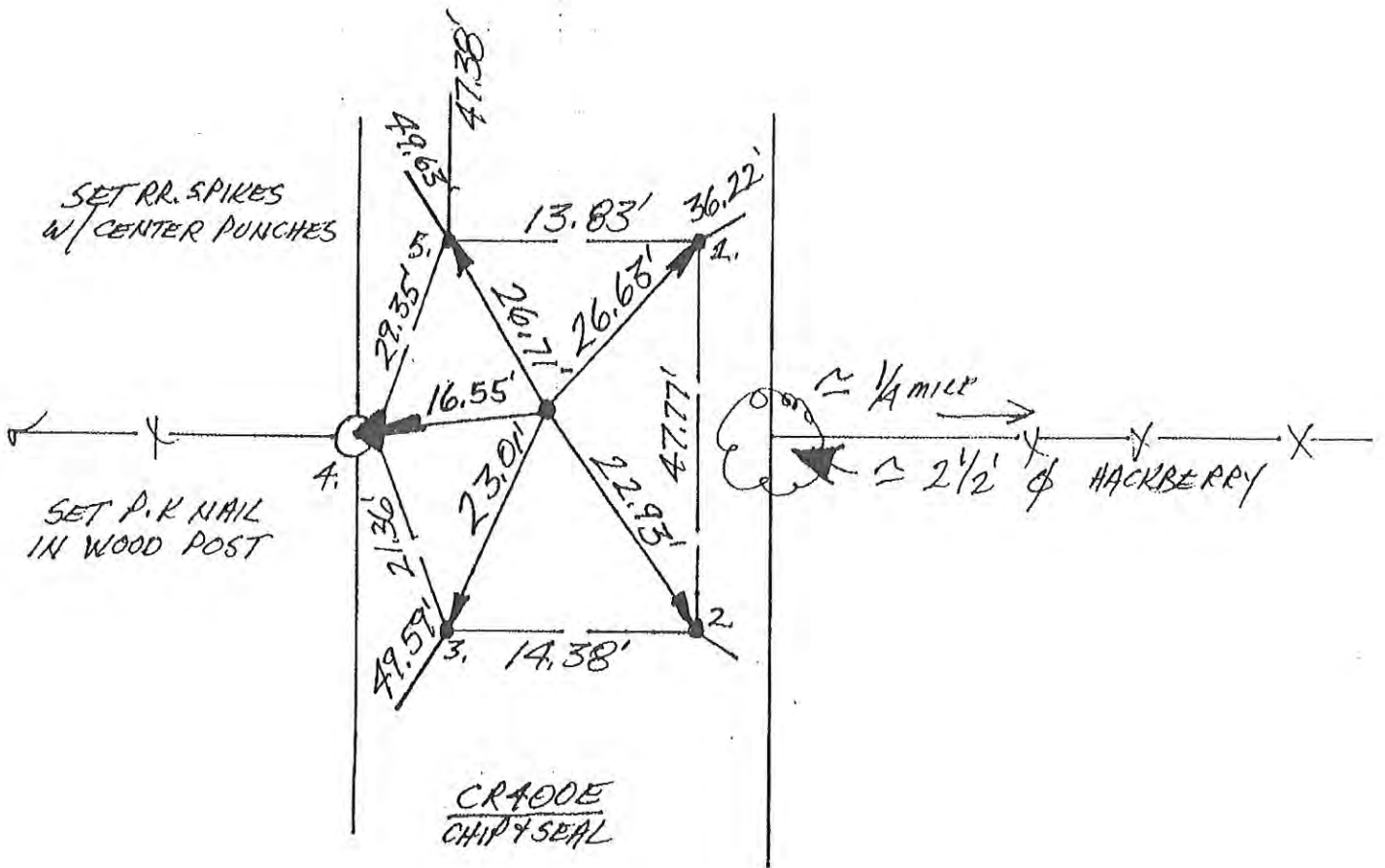
47

Corner Q-15 2009 Project

~~I-9~~

N
NO SCALE

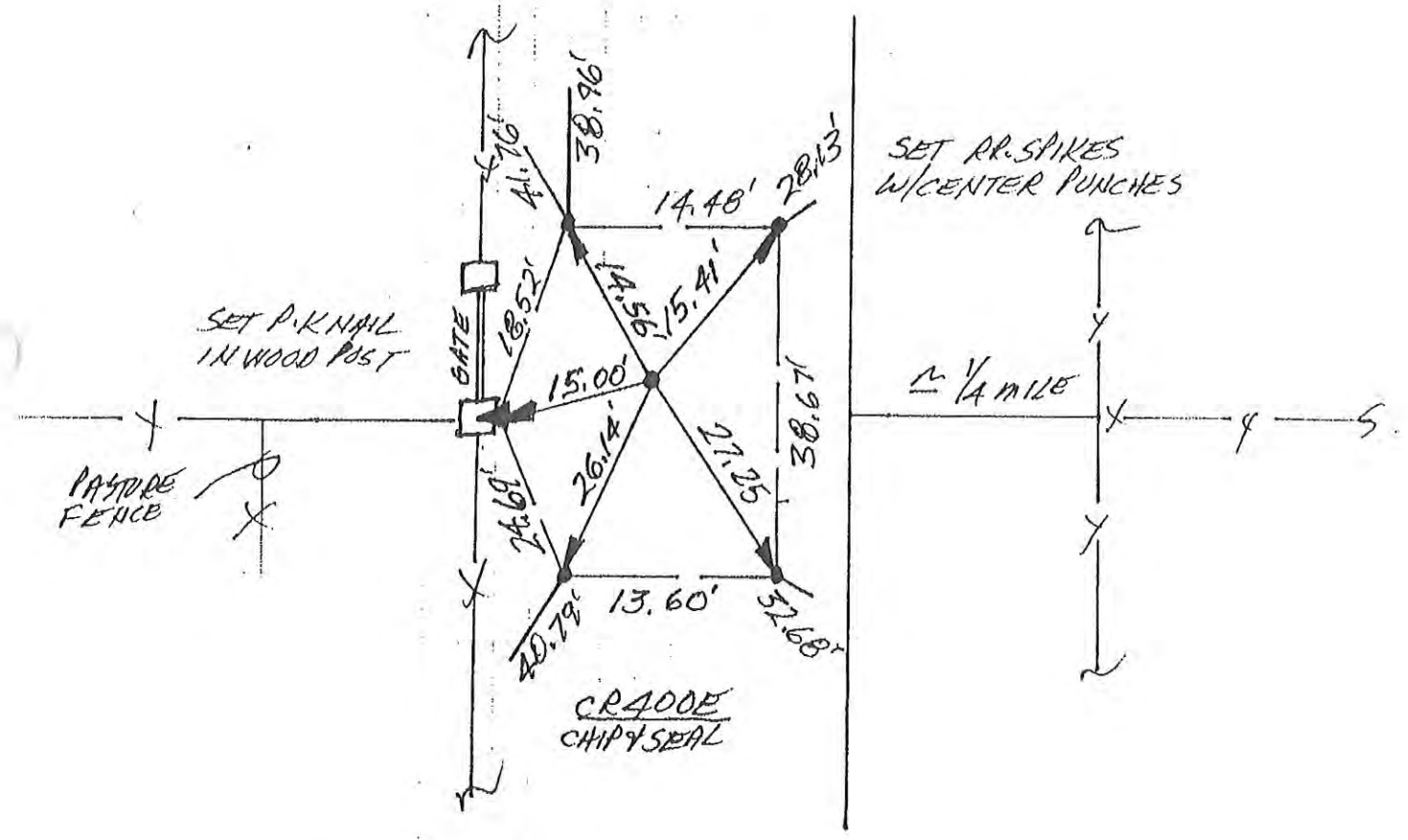
1. 1 FEB '91 DIA RLS 0537, P. MAYER ϕ ;
FOUND P.K NAIL @ R/W SPLIT + FIELD DIVISIONS;
SET REFS; WILL DIG. FOUND P.K NAIL'S REFS \rightarrow
1. = 27.76'; 2. = 21.18'; 3. = 23.17'; 4. = 17.76'; 5. = 28.47'
2. THES 17 SEPT '91 @ 2.5' DEEP FOUND \approx 2' ϕ
STONE W/ FLATTENED RIDGE UP $\&$ NO VISIBLE
MARKINGS; REF'D TOP $\&$ MASS PER DETAIL;
STONE IS @ PRIOR ROAD SURFACE'S (LOWER ELEVATION
BACK SIDE OF HILL) FILL.
3. WED. 2 OCT '91 SET RR. S. W/C.P. @ STONE'S REFS.



NW. COR. SEC. 27

N
NO SCALE

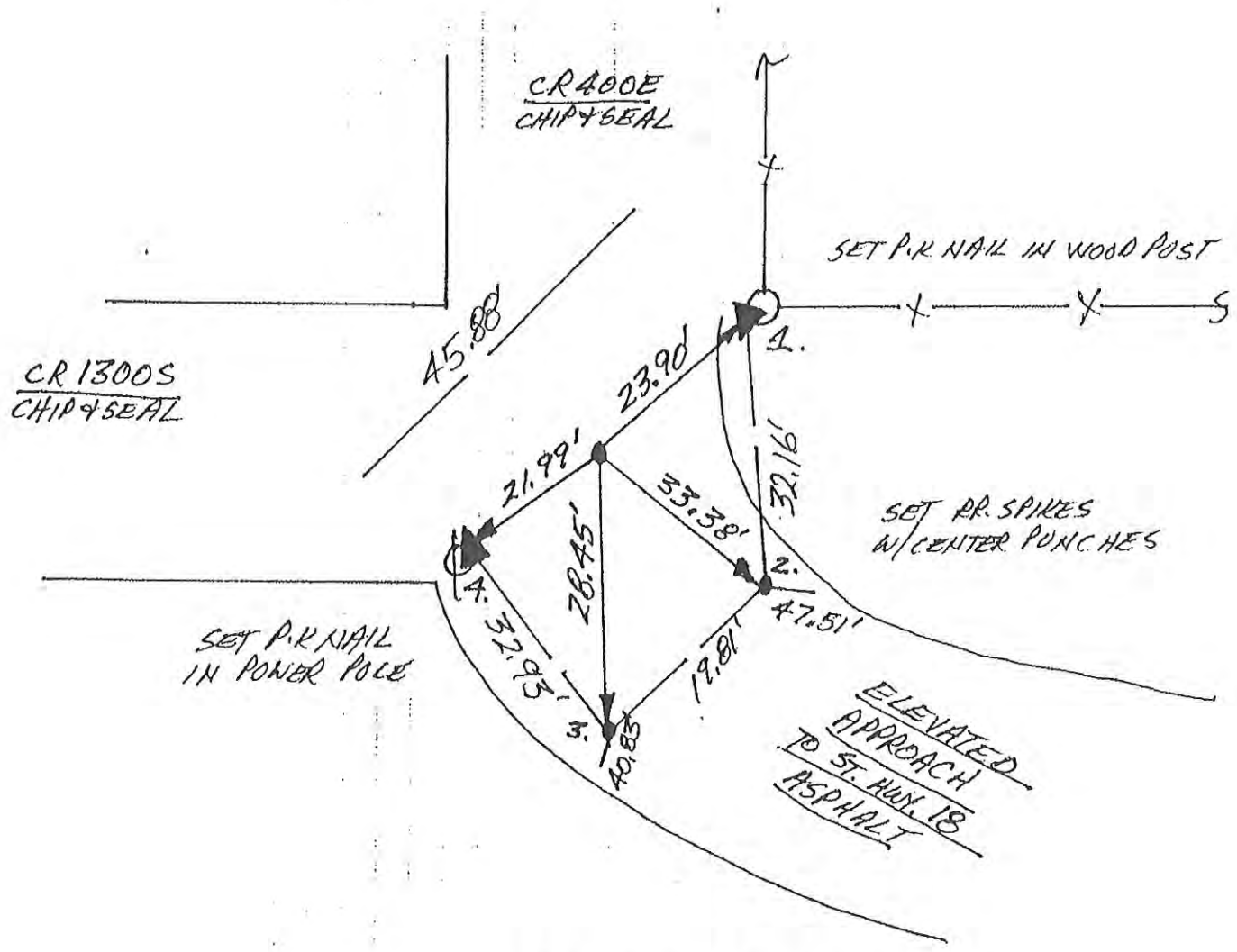
1. FRI. 1 FEB '91 DLARLS 0537, P. MAIER @.
FOUND NO METAL SOUNDING; SET REFS; WILL DIG.
2. TUES. 16 SEPT '91 @ 1.4' DEEP FOUND LARGE
SOUTH SLAB $\approx 1.5'$ THICK X 2' LONG (N-S) X $\approx 2.5'$ TALL
W/ 1/4 CHISELED ON EAST FACE; REF'D. TOP E
MASS (NO "4") PER DETAIL.
3. WED. 2 OCT '91 SET P.R.S. W/C.P. @ STONE'S REFS.



WEST 1/4 COR. SEC. 27
(T25N-R2E)

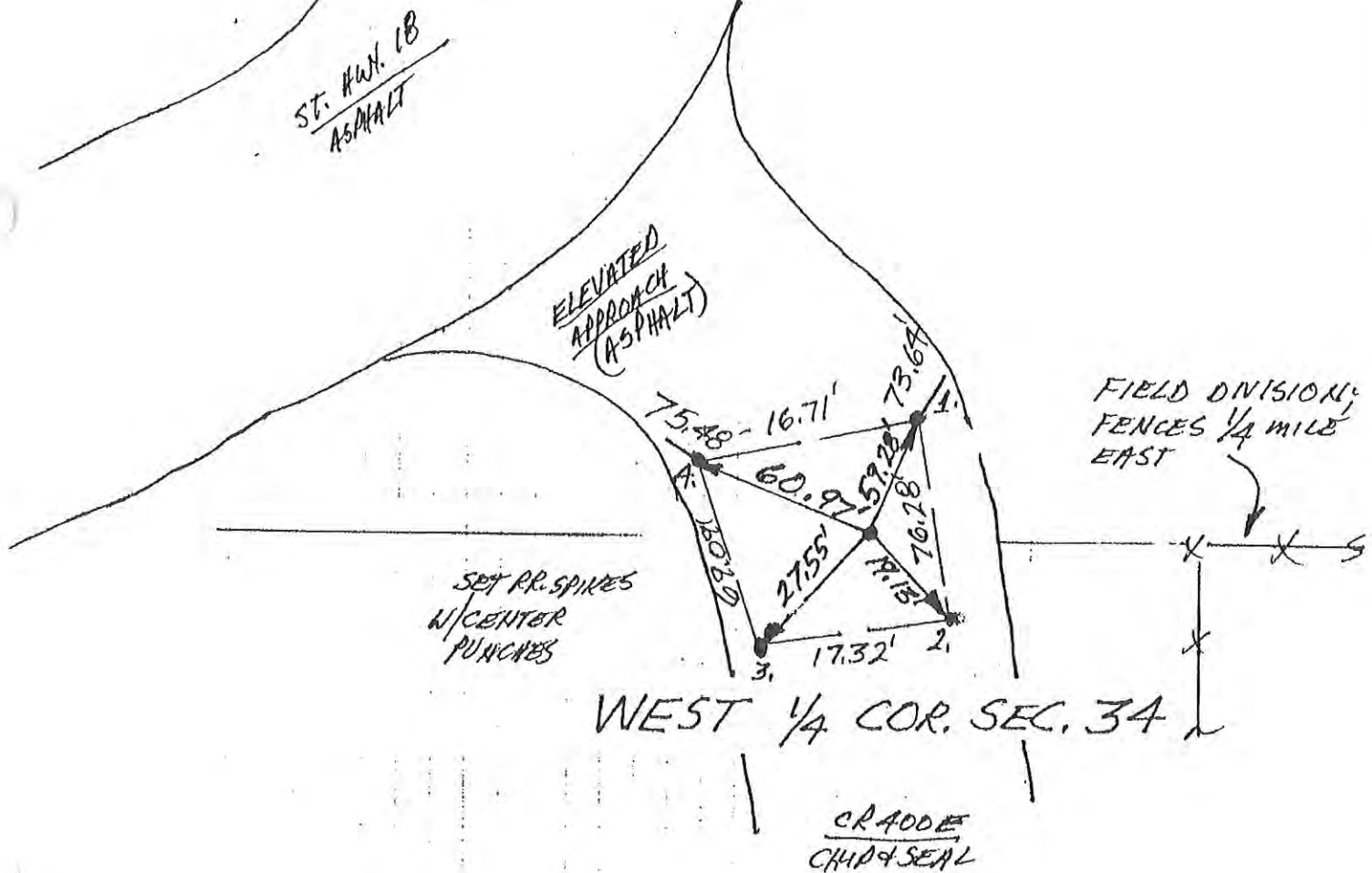
N
NO SCALE

1. FRI. 1 FEB '91 DLA RLS 0537, P. MAYER & SONS FOUND P.K. NAIL IN INTERSECTION. SET REFS. WILL DIG. FOUND P.K. NAIL'S REFS: 1. = 23.90'; 2. = 33.38'; 3. = 28.45'; 4. = 21.99'.
2. TUES. 17 SEPT '91 - DIG AREA FALLS INTO ASPHALT. WILL SET RR. S. W/C.P. @ FOUND P.K. NAIL'S REFS; NO. CO. HAY. DIG IN ASPHALT.
3. WED. 2 OCT '91 SET RR. S. W/C.P. @ FOUND P.K. NAIL'S REFS.



N
↑
NO SCALE

1. FRI. 1 FEB. '91 DLA RLS 0537, P. MAYER &
FOUND NO METAL SOUNDING; SET REFS. WILL
DIG. POSITION FALLS EAST OF PAVEMENT IN GRASS.
2. TUES. 17 SEPT '91 FOUND REBAR WHILE DIGGING.
REBAR IS 5/8" Ø & ALIGNED W/ R/W SPLIT + FIELD
DIVISION EAST W/ REFS ⇒ 1. = 59.28' 2. = 19.13'
3. = 27.55' 4. = 60.97'. REBAR HAD SURVEYOR'S
RIBBON AROUND IT, & WAS JUST BELOW SOO. & 4'
OFF EDGE OF PAVEMENT. DUG 20'(N-S) X 7'(E-W) @
ESTIMATED R/W SPLIT SOUTH'S INTERSECTION W/ PROJECTED
FIELD DIVISION EAST TO A DEPTH OF ≈ 3.5' WELL BELOW
FILL FOR APPROACH & FOUND NO POST, NO PIT, NO
STONE. WILL REPLACE FOUND REBAR. NOTE: VARIOUS
TRACES OF WOOD WERE FOUND AS TYPICAL OF TIMBER
USED FOR ROAD MATING FOR "CORDUROY ROAD" TECHNIQUE.
3. THURS. 3 OCT '91 SET 5/8" Ø REBAR W/ ABSHER IDENTIFICATION
CAP. @ FOUND REBAR'S REFS @ ≈ 3' OFF EDGE OF PAVEMENT
& EAST SIDE.

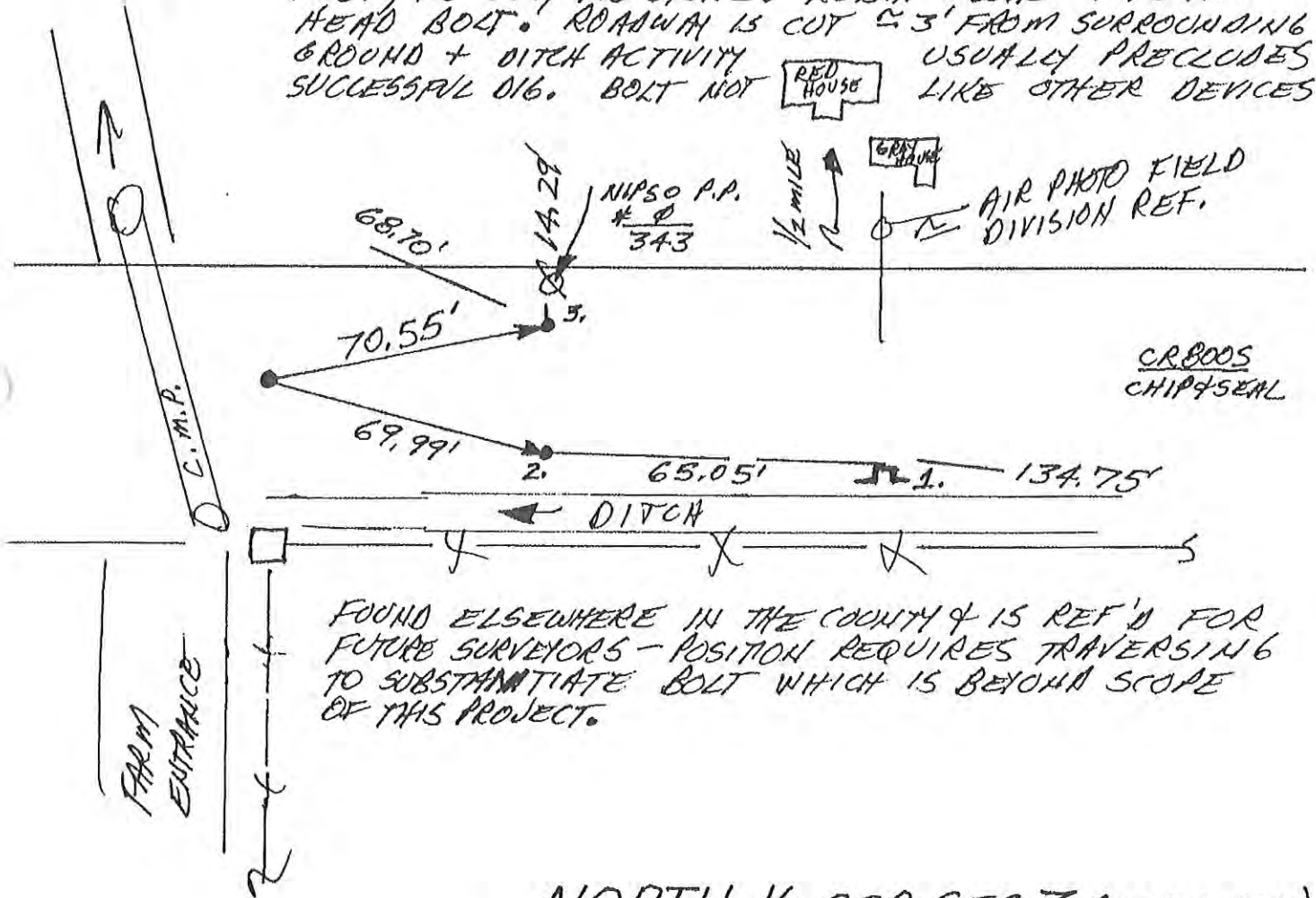


NO SCALE

1. THURS. 7 MARCH '91 DLA RLS 0537 P. MAYER ϕ .
 FOUND 1" ϕ REBAR (4 SET CENTER PUNCH) @ "STANDARD
 1/4 COR." @ 0.5' BELOW PAVEMENT WITH AID OF AIR PHOTO
 5-25-63 BEL - 4DD-89 BY SOUNDING @ ϕ ALIGNMENT
 W/ HOUSE 1/2 MILE NORTH + ϕ R/W SPLIT. ALSO FOUND
 RR SPIKE (4 SET CENTER PUNCH) @ "CLOSING 1/4 COR." @ FIELD
 DIVISION SOUTH + ϕ R/W SPLIT @ 0.2' DEEP. SET REFS.
 WILL DIG @ "STAND. COR." FOUND REBAR'S REF'S \Rightarrow
 1. = 20.50' 2. = 64.52' 3. = 63.76'

FOUND REBAR = FOUND SPIKE = 133.59'

2. FRI, 13 SEPT '91 C.M.P. CONSTRUCTION PRECLUDES
 DIG @ "CLOSING 1/4 COR." @ STANDARD 1/4 COR.
 DUG 25' X 5' X 3' DEEP (5' E-W) HOLE & FOUND NO
 POST, NO PIT, NO STONE. "REBAR" WAS A ROUND
 HEAD BOLT. ROADWAY IS CUT @ 3' FROM SURROUNDING
 GROUND + DITCH ACTIVITY USUALLY PRECLUDES
 SUCCESSFUL DIG. BOLT NOT RED HOUSE LIKE OTHER DEVICES



FOUND ELSEWHERE IN THE COUNTY ϕ IS REF'D FOR
 FUTURE SURVEYORS - POSITION REQUIRES TRAVERSING 6
 TO SUBSTANTIATE BOLT WHICH IS BEYOND SCOPE
 OF THIS PROJECT.

NORTH 1/4 COR. SEC. 3 (T25N-R2E)
 & (SOUTH 1/4 COR. SEC. 34, T26N-R2E)

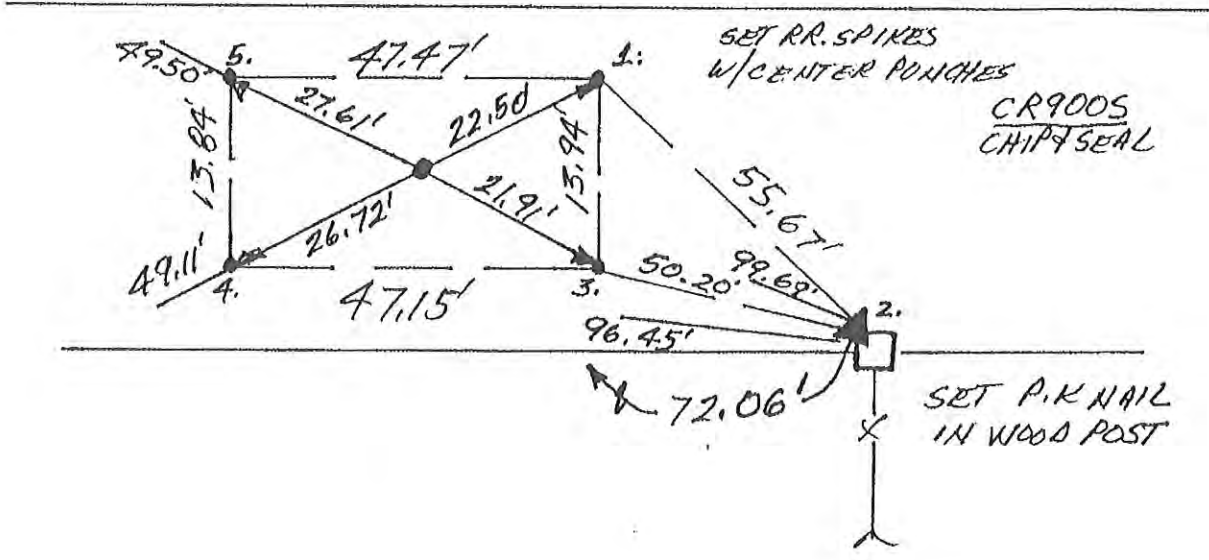
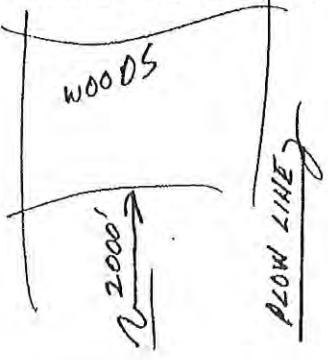
99/100

Corner S-1 2009 Project

J-2+

N
NO SCALE

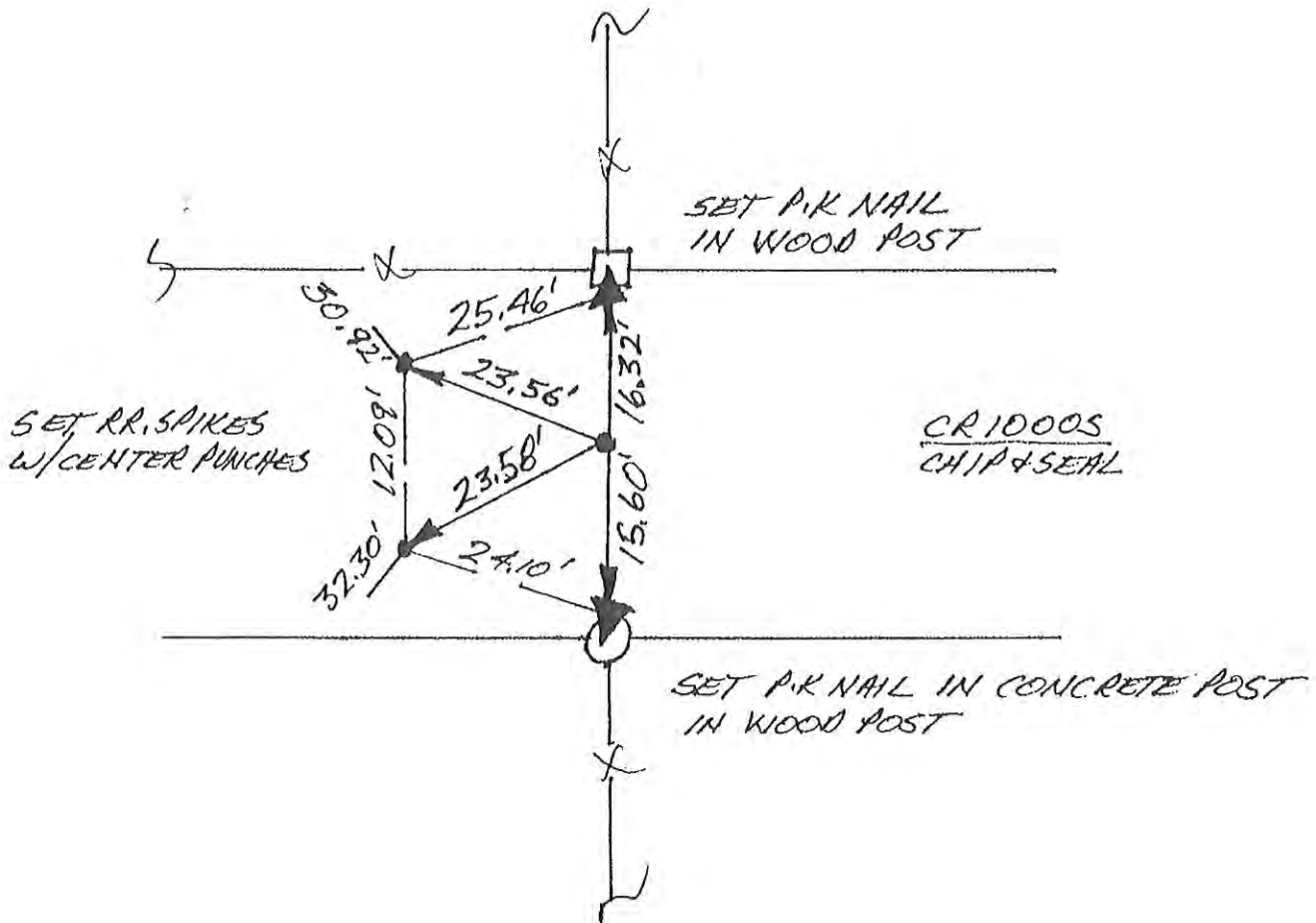
1. WEDS. 27 FEB. '91 DLA RLS 0537 P. MAHER @.
FOUND RR. SPIKE (4 SET CENTER PUNCH) @ E R/W
SPLIT + FIELD DIVISION NORTH + AIR PHOTO 5-25-63
BEY-1 DD-87 + ODOMETER @ .5' MILE. SET
REFS; WILL DIG. FOUND SPIKE'S REFS → 1. = 25.02';
2. = 74.55'; 3. = 24.38'; 4. = 24.15'; 5. = 25.18'.
2. FRI. 13 SEPT '91 @ 1.5' DEEP FOUND 1" COLUMN
W/HO VISABLE MARKINGS - REF. D. TOP @ MASS
1. = 22.50'; 2. = ~~27.91'~~ 72.06'; 3. = ~~26.72'~~ 21.91'; 4. = 26.72';
5. = 27.61'. WILL SET RR. S. W/C.P. @ STONE'S REFS.
3. THURS. 3 OCT '91 SET RR. S. W/C.P. @ STONE'S REFS.



NORTH 1/4 COR. SEC. 10

N
 NO SCALE

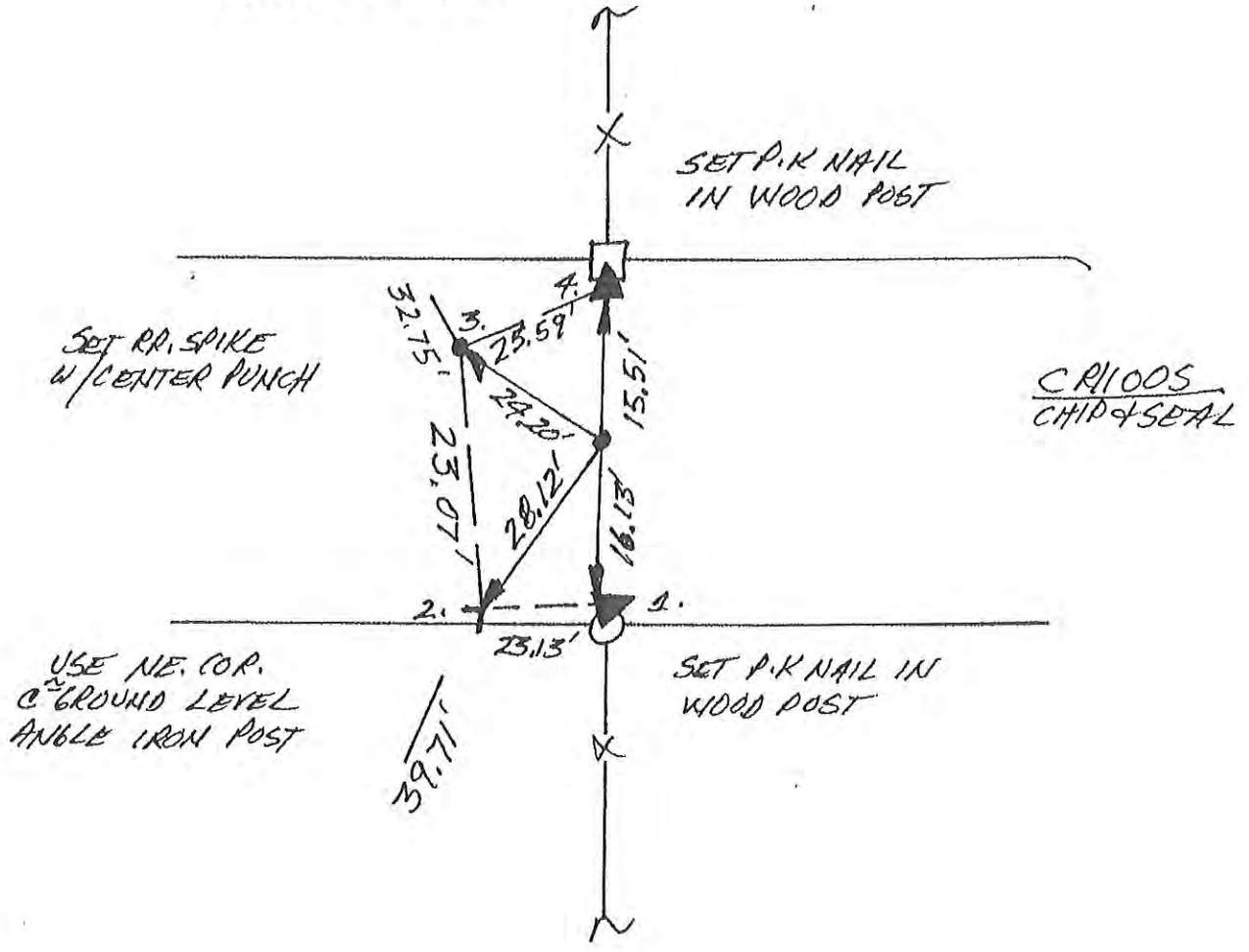
1. MON. 25 FEB '91 DLA RLS 0537 P. MANER @ FOUND NO METAL SOUNDING; SET REFS. WILL DIG.
2. MON. 16 SEPT '91 @ 4 @ 0.6' DEEP UNDER HUMPH IN PAVEMENT FOUND 1" COLUMN @ 1.5' TALL w/ NO VISIBLE MARKS @ RIDGE ALONG TOP @ MASS; TOP @ 0.3' OF RIDGE WAS SHEARED OFF BEFORE; TOP @ MASS @ RIDGE REFS PER DETAIL.
3. THURS. 3 OCT '91 SET RR S. w/ C.P. @ STONE'S REFS.



NORTH 1/4 COR. SEC. 15

N
NO SCALE

1. TUES. 5 FEB '91 OLA RLS 0537, P. MAYER ϕ .
FOUND P.K NAIL W/SHINER. SET REFS. WILL DIG.
FOUND P.K NAIL'S REFS \rightarrow 1. = 15.76'; 2. = 28.22';
3. = 24.64'; 4. = 15.90'. P.K NAIL FOUND @ Δ R/W
SPLIT 4 FIELD DIVISIONS.
2. MON. 16 SEPT '91 @ ϕ . 3' DEEP FOUND STONE \approx 1'
OVAL (N-S) X ϕ . 5' THICK X \approx 1.5' TALL W/ NO VISABLE
MARKINGS; REF'D TOP ϕ MASS @ POINT \rightarrow 1. = 16.13';
2. = 28.12'; 3. = 24.20'; 4. = 15.51'. WILL DRILL
STONE & SET RR SPIKE W/C.P.
3. WED. 2 OCT '91 DRILLED STONE & SET RR. S. W/C.P. @
STONE'S REFS.



NORTH 1/4 COR. SEC. 22

N
↑
NO SCALE

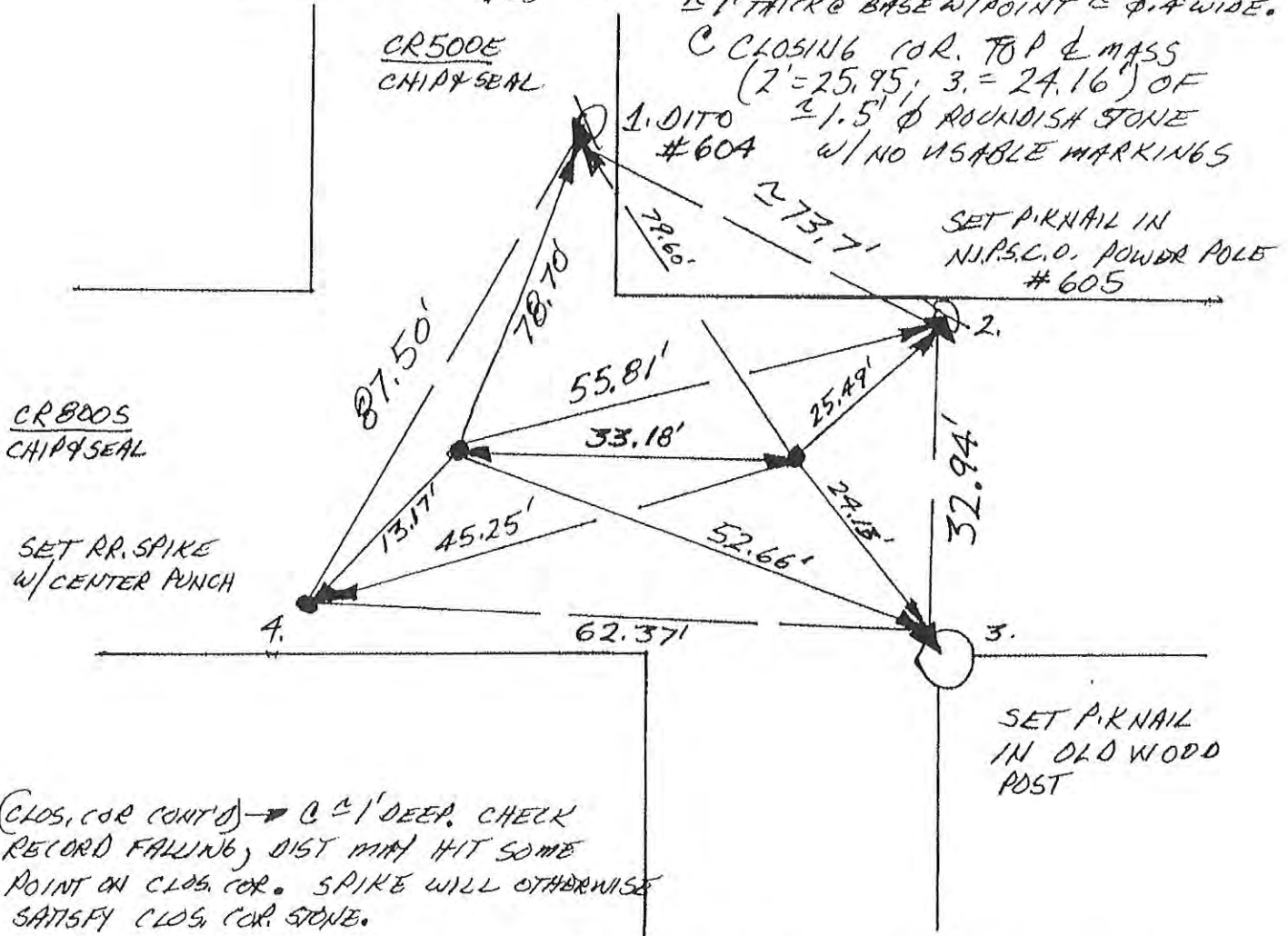
1. MON. 11 MARCH 91 DLA RLS 0537, R. MAYER ϕ ;
FOUND NO FIELD DIVISIONS, NOR METAL
SOUNDINGS @ APPROXIMATED LOCATIONS;
REQUIRES TRAVERSING BEYOND SCOPE; WILL
DEFER TO FUTURE PRIVATE SURVEYORS. POSITION
FALLS ON ST. RD. 18 - NO DIB.

NORTH 1/4 COR. SEC. 34

N
↑
NO SCALE

1. TUES. 18 SEPT '90 ALA RLS 0537 P. MAVER ϕ .
 FOUND METAL SOUNDING @ STANDARD COR. & RR. SPIKE
 (SET CENTER PUNCH) @ CLOSING COR. SET REFS. WILL DIG.
 SOUNDING'S REFS \rightarrow 1. = 77.94', 2. = 54.18', 3. = 51.37', 4. = 14.80'.
 SPIKE'S REFS \rightarrow 1. = 79.60', 2. = 25.49', 3. = 24.13', 4. = 45.25'.
 31.62' BETWEEN FOUND DEVICES.

2. SUN 23 SEPT '90 W/F.P. ϕ @ #16. @ STAN. COR \rightarrow
 @ \approx 1' DEEP FOUND LARGE ANGULAR STONE OR W/ SPIKE W/
 FLATTENED POINT UP W/ "+" CHISELED IN TOP W/ YELLOW
 CRAYON IN CHISEL MARKS. \rightarrow 2. = 55.81', 3. = 52.66'.
 STONE HAS "34+35" CHISELED ON NORTH FACE. SPKRE \approx 1.5' x 1.5'
 \approx 1" THICK @ BASE W/ POINT @ ϕ . 4" WIDE.



(CLOS. COR CONT'D) \rightarrow @ \approx 1' DEEP. CHECK
 RECORD FALLING, DIST MAY HIT SOME
 POINT ON CLOS. COR. SPIKE WILL OTHERWISE
 SATISFY CLOS. COR. STONE.

3. THURS. 4 OCT '90 W/P.M. ϕ ;
 SET RR. S. W/C.P. @ STONE'S REFS @
 STANDARD COR. — SET RR. S. W/C.P.
 @ FOUND SPIKE'S REFS @ CLOSING COR.
 NOTE! ROADS NOT PATCHED YET. NOTE!
 PP. 329-330 CALL 49 LINKS OR
 32.34' EAST RECORD FALLING.

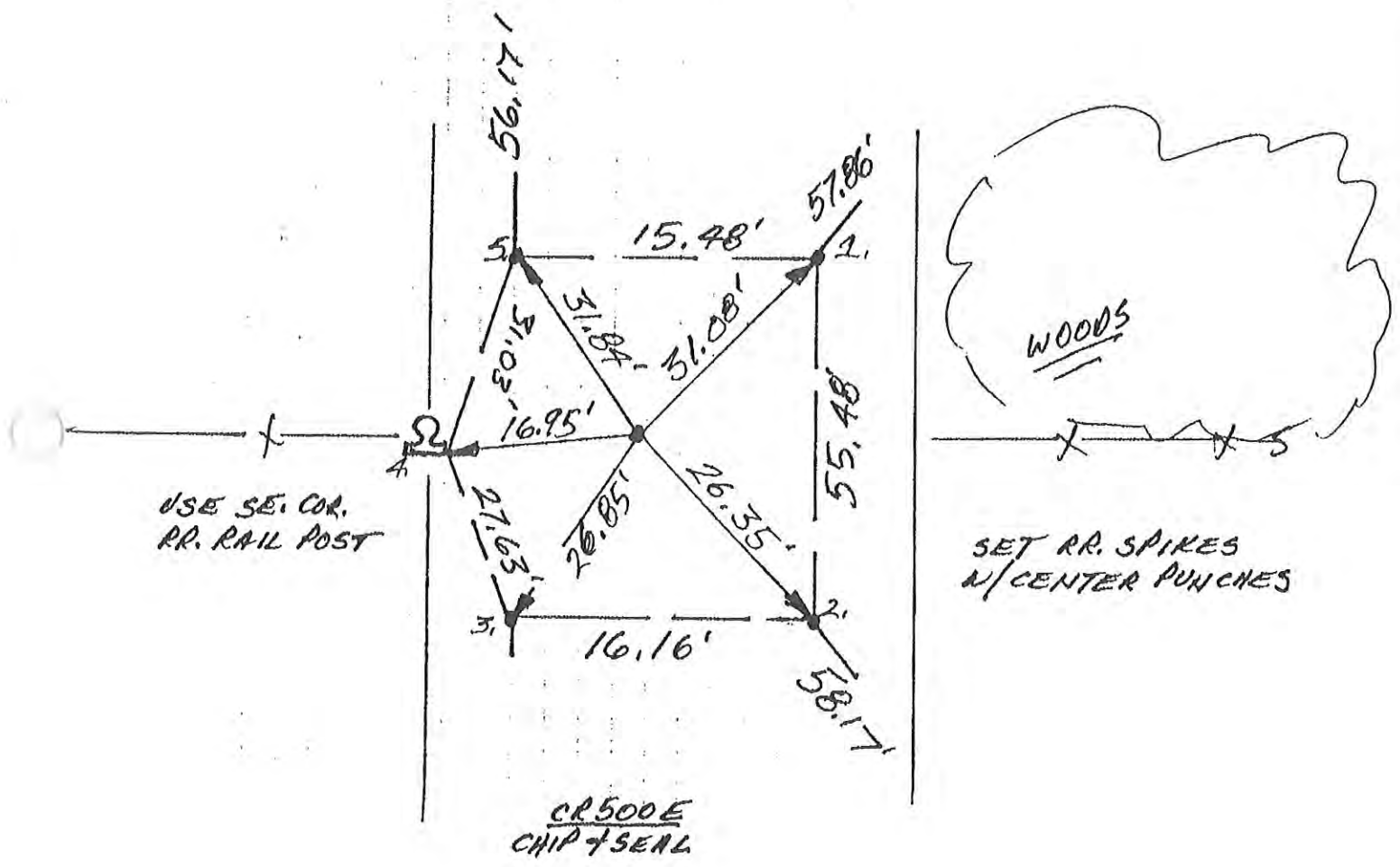
SW. COR. SEC. 35 (T26N-R2E)
 (& NW. COR. SEC. 2, T25N-R2E)

10/11

K=14

N
NO SCALE

1. MON ZI JAN '91 OLA RLS 0537 P. MAIER ϕ ; FOUND NO METAL SOUNDING; SET REFS. WILL DIG.
2. MON. 16 SEPT '91 UPOKI RETURN FOR DIG FOUND NEW P.K NAIL & REFS \Rightarrow 1. = 29.20' 2. = 27.35' 3. = 28.89' 4. = 18.72' 5. = 30.91'. @ 2" ϕ , 4' DEEP FOUND CYLINDRICAL STAKE = ϕ . 7" \times 1.5' TALL w/ + CHISELED IN TOP & REF'D PER DETAIL. WILL DRILL STONE @ 7" SET RR. S. w/c.p.
3. THURS. 3 OCT '91 SET RR. S. N/C.P. @ 7" IS REFS.

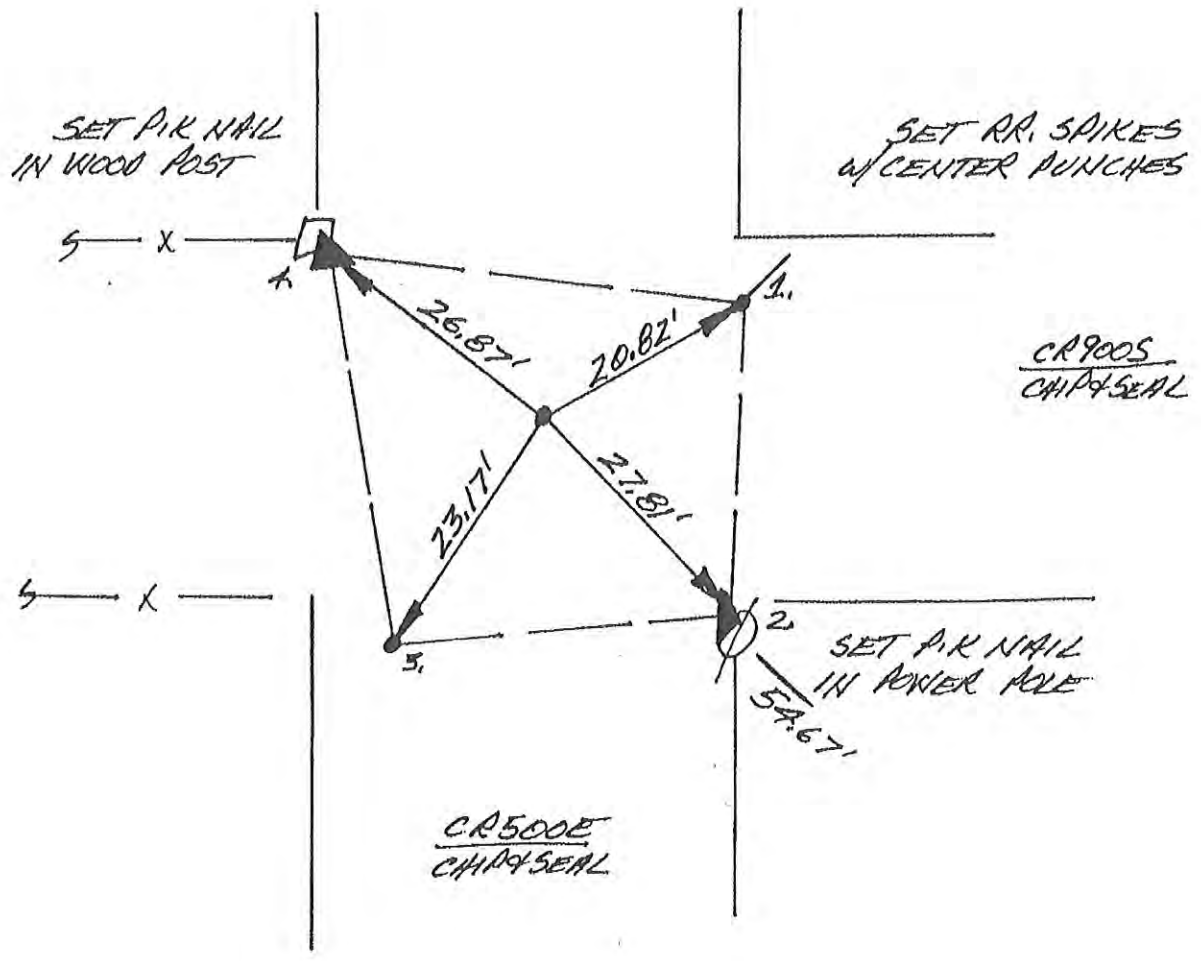


WEST 1/4 COR. SEC. 2

~~K-3~~

NO SCALE

1. MON. 21 JAN '91 OLA RLS 0537. A. MAHER ϕ .
FOUND RR. SPIKE (4 SET CENTER PUNCH) IN INTERSECTION.
SET REFS: WILL DIG; FOUND SPIKE'S REFS \rightarrow 1. = 21.81';
2. = 28.06'; 3. = 22.43'; 4. = 26.58'.
2. MON. 16 SEPT '91 @ 1' DEEP FOUND SMALL TRIANGULAR
STONE @ 1' X X \approx 1' TALL W/ 4" CHISELED IN TOP ϕ
REF'D PER DETAIL FOR FUTURE MONUMENTATION.
3. THURS. 3 OCT '91 SET RR. S. W/C.P. @ 7" S REFS.

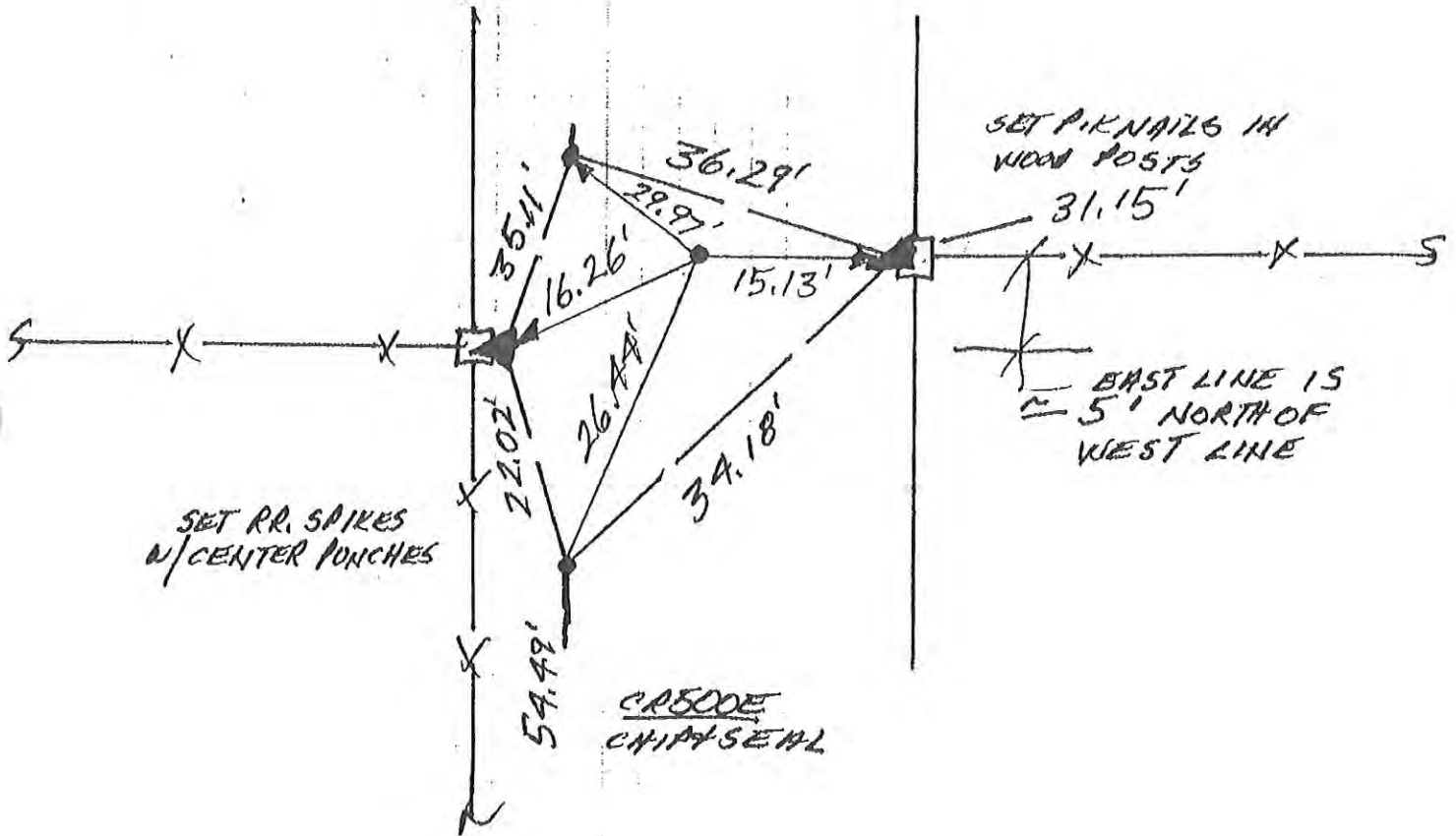


NW. COR. SEC. 11

~~K-A~~

N
 ↑
 NO SCALE

1. MON 21 JAN '90 DLA RLS 0537, P. MAYER ϕ .
 FOUND NO METAL SOUNDING. SET REFS. WILL
 DIG. LARGE HUMP/BUBBLE @ 2 R/W'S ALIT +
 EAST LINE.
2. MON. 16 SEPT '91 FOUND POINT OF LARGE
 TRIANGULAR STONE ϕ . 4' W/ NO VISABLE MARKINGS.
 STONE ESTIMATED TO BE 2' TALL X 1.5' X 1'
 STONE IS UNDER HUMP IN PAVEMENT & IN-LINE
 W/ FIELD DIVISION EAST. WILL DRILL HOLE IN
 STONE FOR RR. S. W/ C.P. PER POINT'S REFS @ DETAIL.
3. THURS. 3 OCT '91 SET RR. S. W/ C.P. & STONE'S REFS.
 - DRILLED STONE.



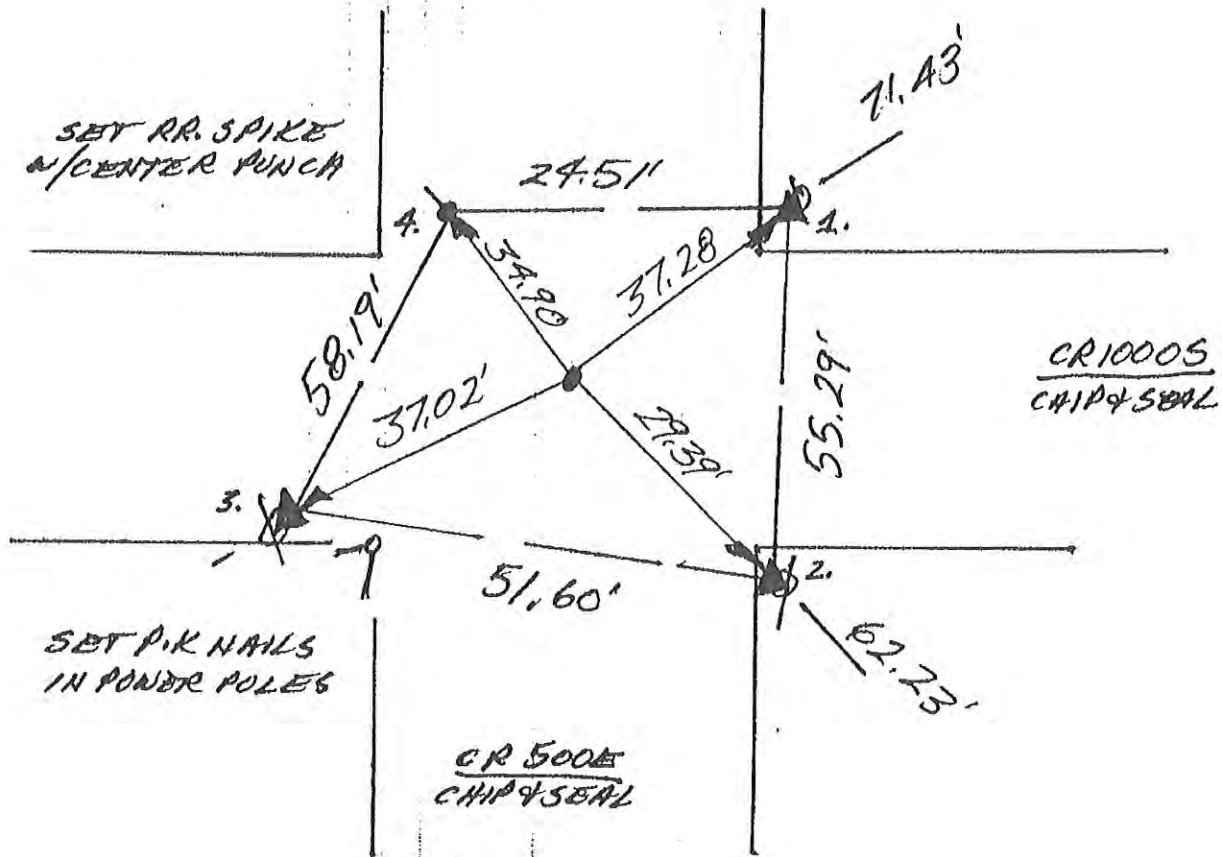
WEST 1/4 COR. SEC. 11

Corner U-7 2009 Project

K=5

N
NO SCALE

1. MON 21 JAN '91 024 RLS 0537. P. MAHER &. FOUND P.K NAIL IN INTERSECTION. SET REFS. WILL DIG. FOUND P.K NAIL'S REFS. \Rightarrow 1. = 37.06' ; 2. = 28.57' ; 3. = 37.00' ; 4. = 35.74'.
2. MON 16 SEPT '91 FOUND ANOTHER P.K NAIL IN PAVEMENT. REF'S \Rightarrow 1. = 38.14' ; 2. = 27.74' ; 3. = 37.13' ; 4. = 36.47' . @ 1.18' DEEP ; FOUND TRIANGULAR COLUMN W/ POINT UP & SW CHISELED IN SE. FACE ; REF'D UPPER MOST POINT PER DETAIL. WILL SET RR.S. W/ C.P. @ STONE'S REFS.
3. THURS. 3 OCT '91 SET RR.S. W/ C.P. @ STONE'S REFS.



NW. COR. SEC. 14


A

K-6

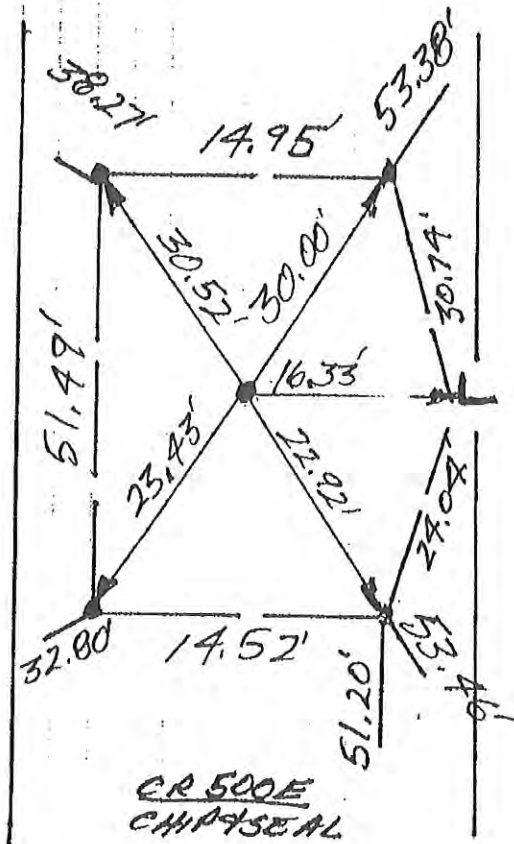
Corner U-9 2009 Project

NO SCALE

1. MON. 21 JAN '91 DLARS 0537, P. MAYER ϕ .
FOUND NO METAL SOUNDING; SET REFS; WILL
DIB.
2. MON. 16 SEPT '91 @ 8' DEEP FOUND LARGE
ANGULAR STONE $\approx 1.5'$ WIDE X $1'$ THICK X $\approx 2'$ TALL
W/ VERY PRONOUNCED POINT & NO VISABLE MARKINGS;
REF'D POINT PER DETAIL, WILL MONUMENT SAME.
3. THURS. 3 OCT '91 SET RR. SPIKE W/ CENTER PUNCH
& STONE'S REFS



SET RR. SPIKES
W/ CENTER PUNCHES



USE SW. COR.
ANGLE IRON POST

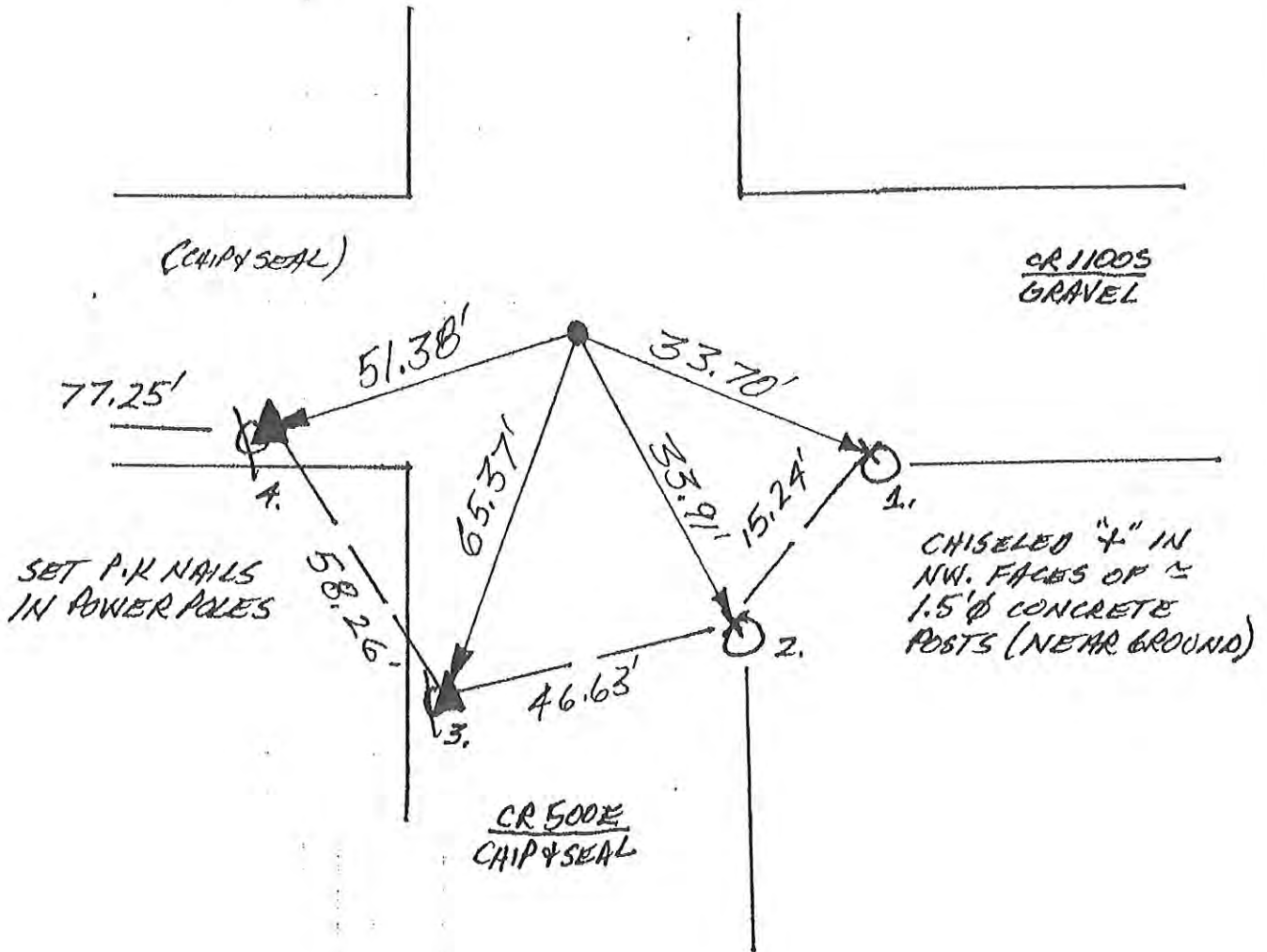
1/4 LINE BY
AIR PHOTO

WEST 1/4 COR. SEC. 14

~~K-7~~

N
NO SCALE

1. MON 21 JAN '91 DLARLS 0537 P. MAHER @:
 FOUND RR SPIKE (4 SET CENTER PUNCH) IN INTERSECTION.
 SET REFS. WILL DIG. FOUND SPIKE'S REFS → 1. = 31.66';
 2. = 31.65' ; 3. = 63.74' ; 4. = 52.00'
2. MON. 16 SEPT '91 @ 1.4' DEEP FOUND LARGE ANGULAR
 STONE ≈ 1.5' THICK X 2' WIDE X 2' TALL W/ 4" CHISELED
 IN TOP POINT REF'D PER DETAIL. WILL SET RR.S.W./C.P.
 @ STONE'S REFS.
3. WED. 2 OCT '91 SET RR.S.W./C.P. @ STONE'S REFS.



SOUTHWEST COR. SEC. 14

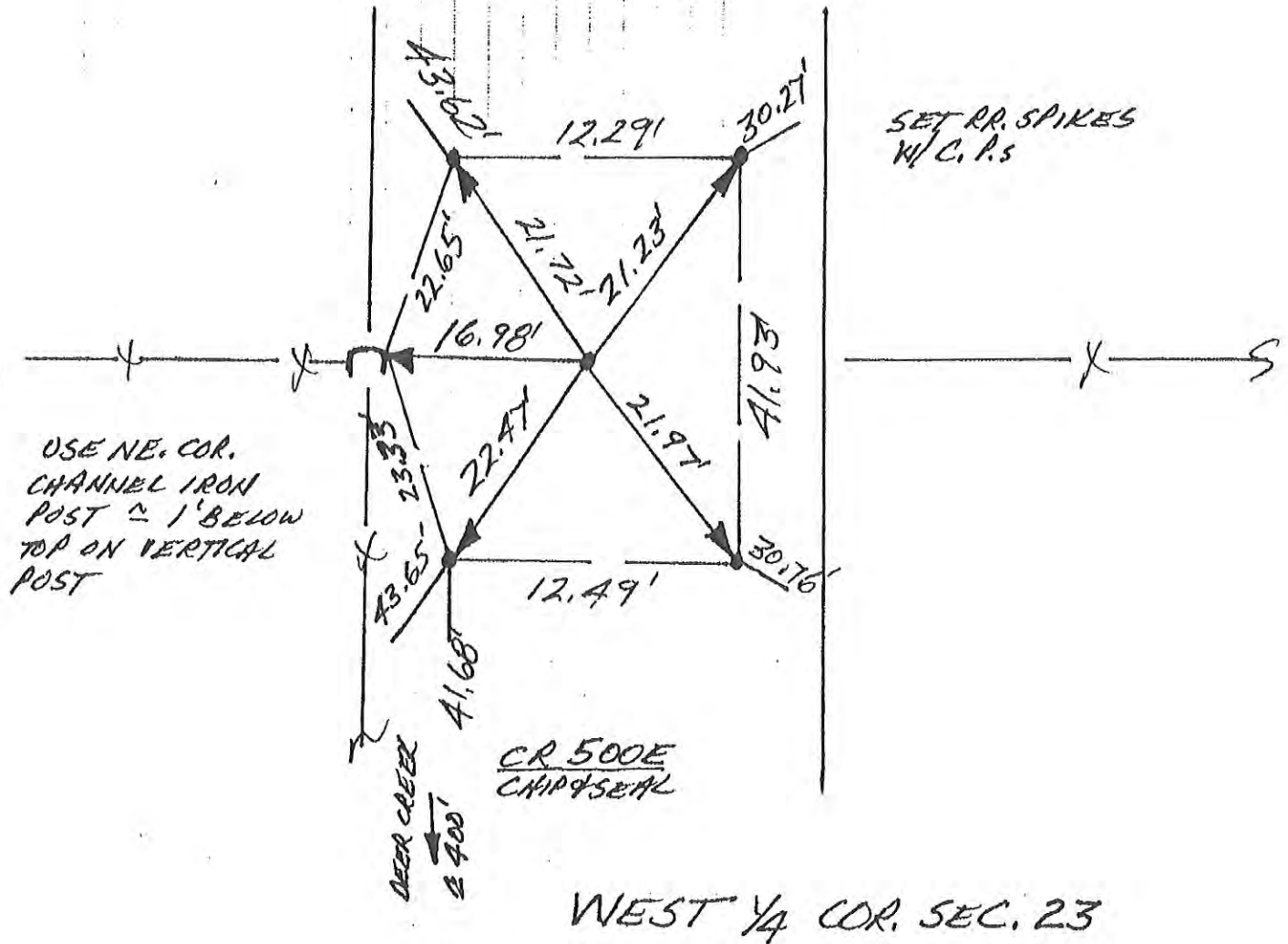
6

Corner U-13 2009 Project

~~K-8~~

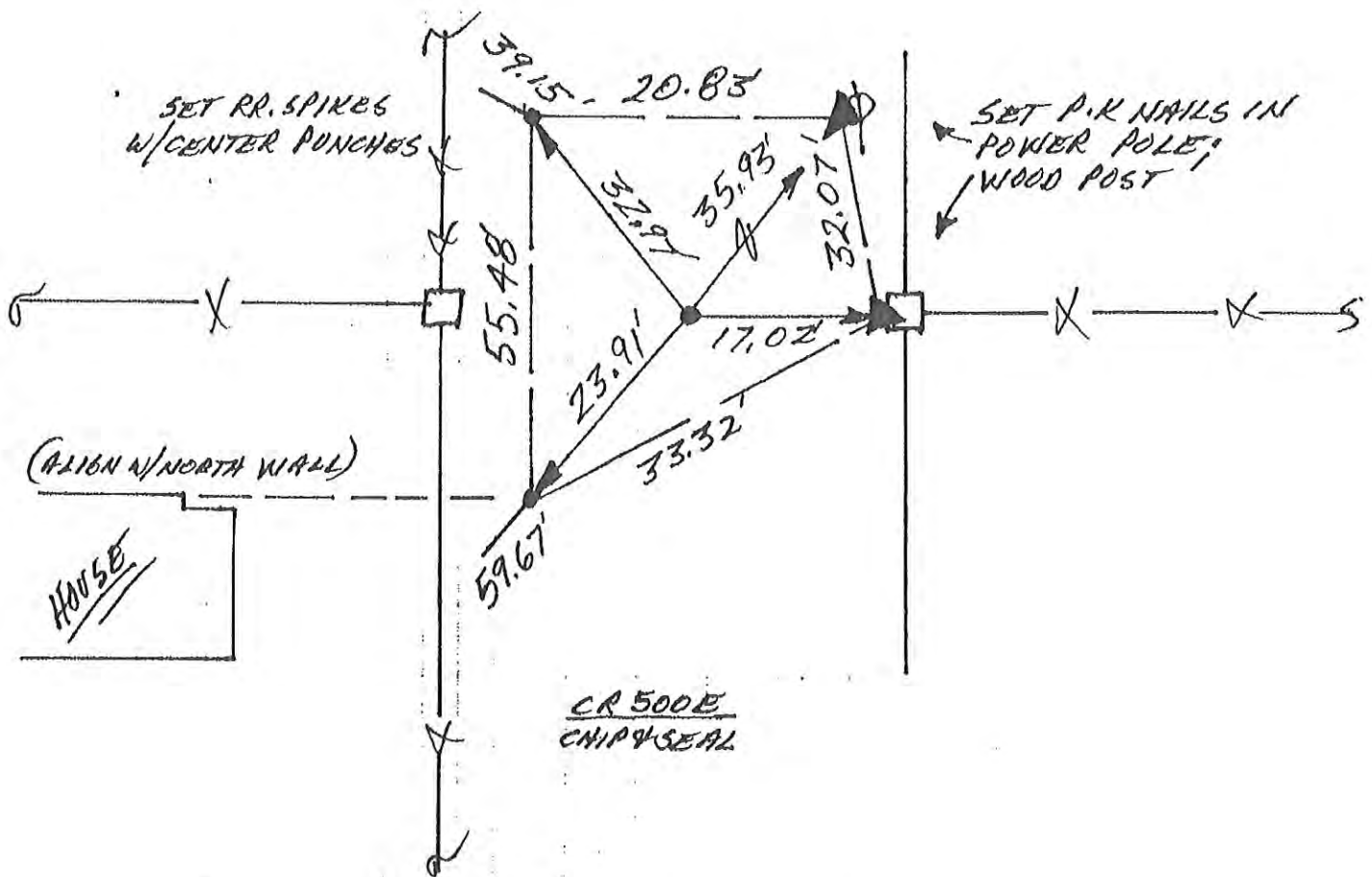
N
NO SCALE

1. MON 21 JAN '91 DLA RLS 0537 P. MAHER
 FOUND NO METAL SOUNDING. SET REFS. ROAD 016
 NOT PRACTICAL DUE TO ROAD ELEVATED $\approx 4'$
 ABOVE INDIGENOUS SWAMP GROUND. SET RR. SPIKE
 W/ CENTER PUNCH @ 34' R/W 9217.



NO SCALE

1. MON 21 JAN '90 ALA RLS 0537 P. MAIER & FOUND NO METAL SOUNDING; SET REFS; WILL DIG.
2. TUE'S. 17 SEPT '91 DUG 4' X 5' (N-S) X 2.5' DEEP HOLE & FOUND NO POST, NO PIT, NO STONE; WILL SPLIT R/W.
3. WED. 2 OCT '91 SET RR. S. W/C.P. @ 34' R/W SPLIT + FIELD DIVISIONS.



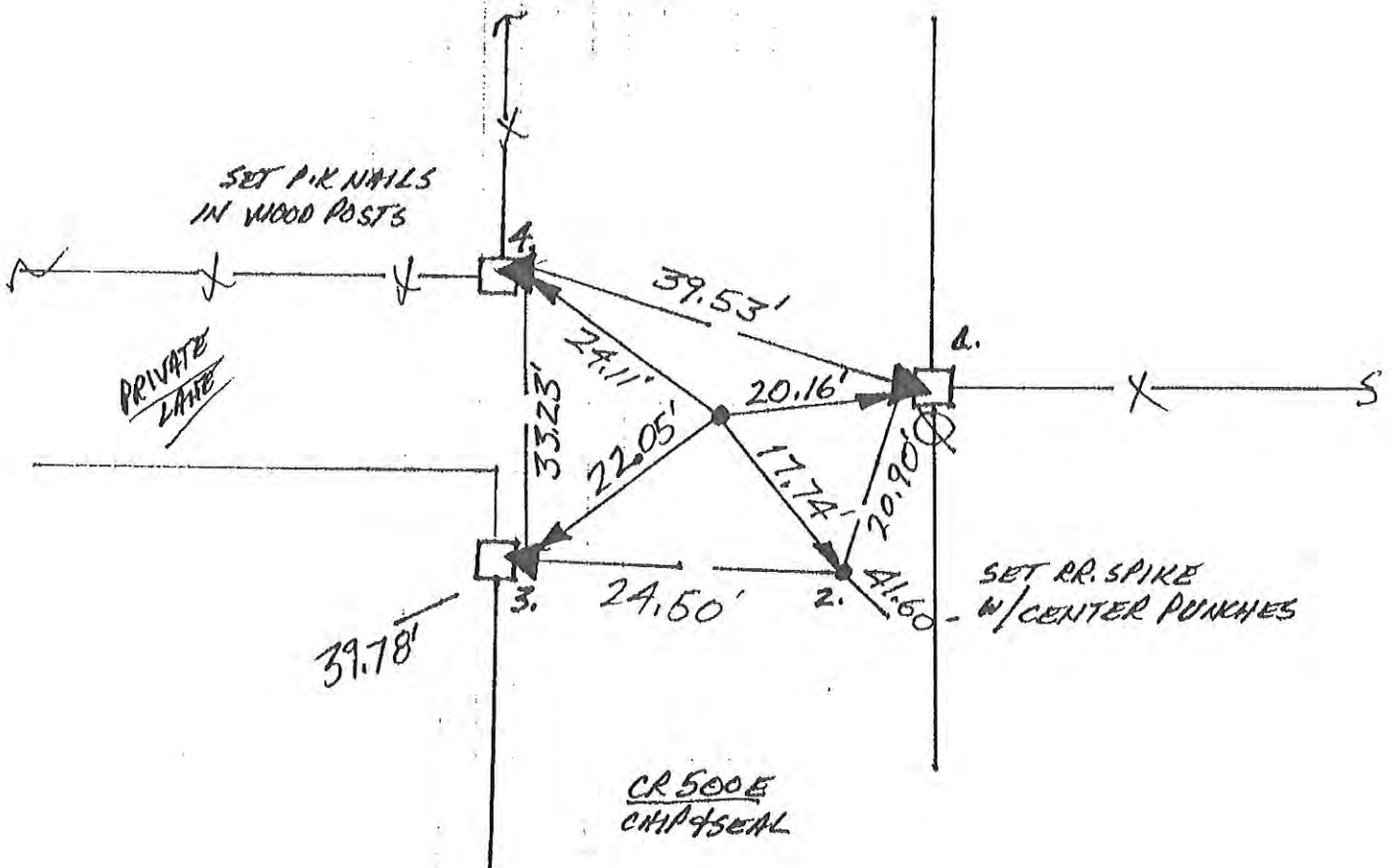
NW. COR. SEC. 26

Corner U-17 2009 Project

~~K-10~~

N
 ↑
NO SCALE

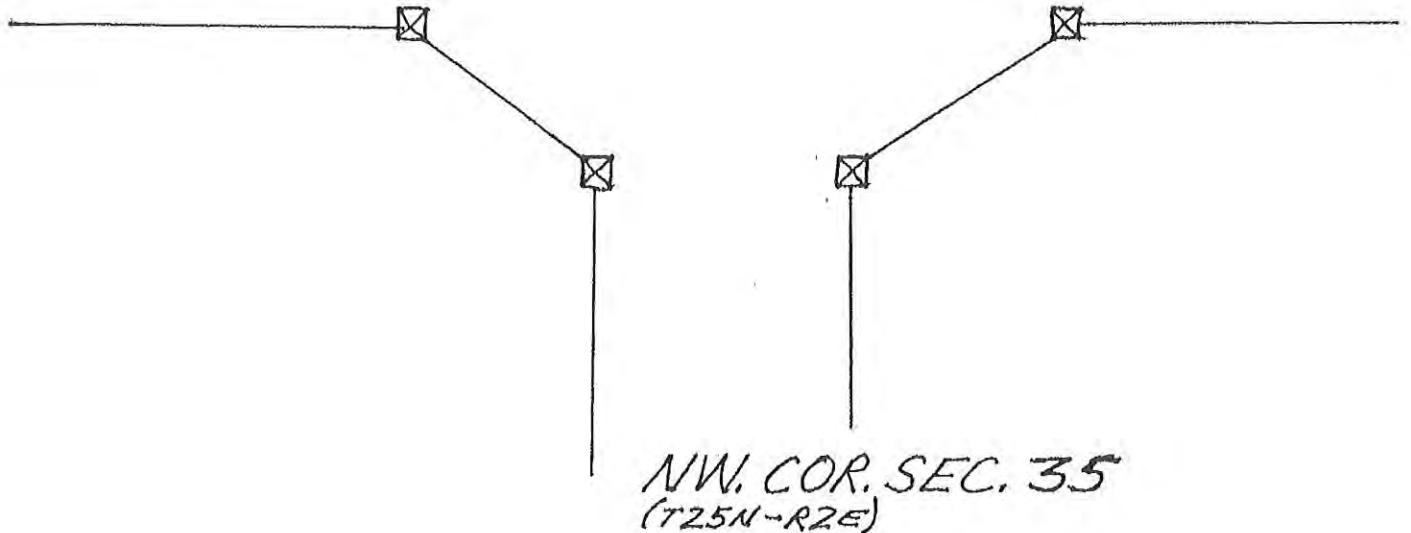
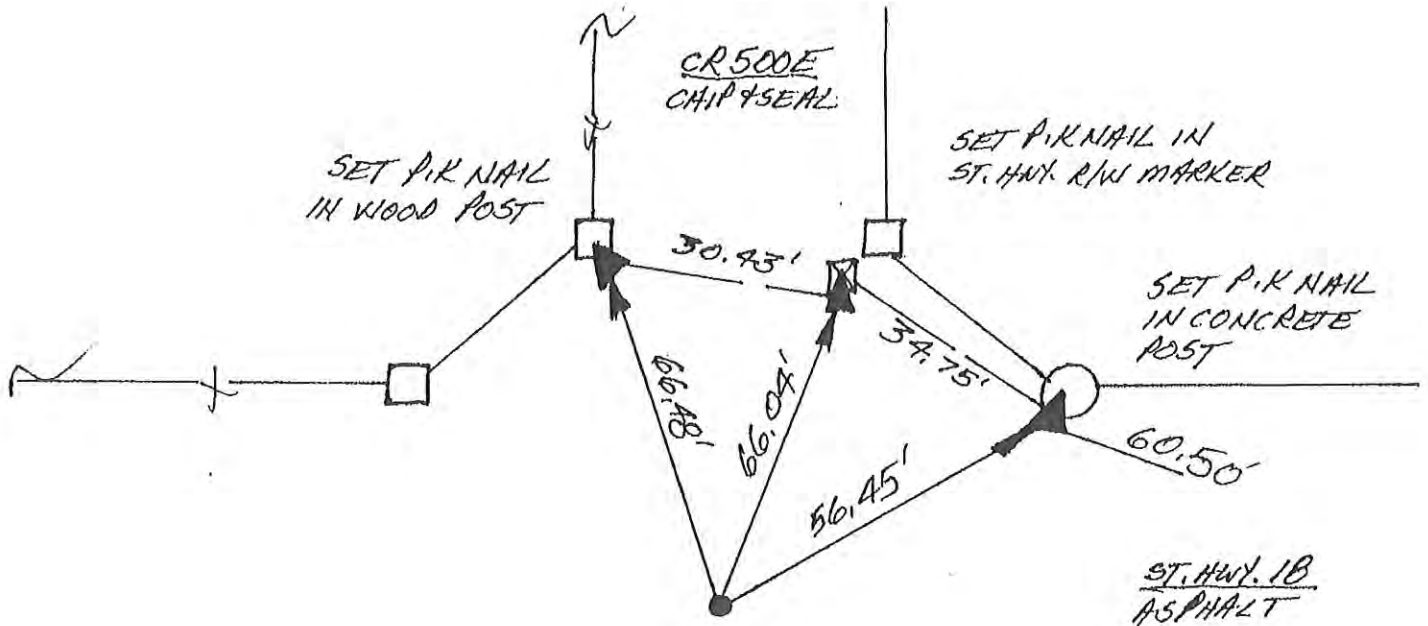
1. MON 21 JAN '91 DIA RLS 0537 P. MAYER ♂
 FOUND RR SPIKE (4 SET CENTER PUNCH) @ R/W SPILT
 + FENCE LINE TO EAST. SET REFS. WILL DIG.
 FOUND SPIKE'S REFS → 1. = 17.50', 2. = 18.62';
 3. = 25.38' 4. = 24.51'
2. TUES. 17 SEPT '91 @ 1.5' DEEP FOUND ≈ 1.3' HT STONE
 COLUMN W/ RIDGE @ UPPER & MASS W/ NO VISABLE
 MARKINGS, ROT'D TOP & MASS PER DETAIL. WILL
 SET RR. S. W/ C.P. @ STONE'S REFS.
3. WED. 2 OCT '91 SET RR. S. W/ C.P. @ STONE'S REFS.



WEST 1/4 COR. SEC. 26

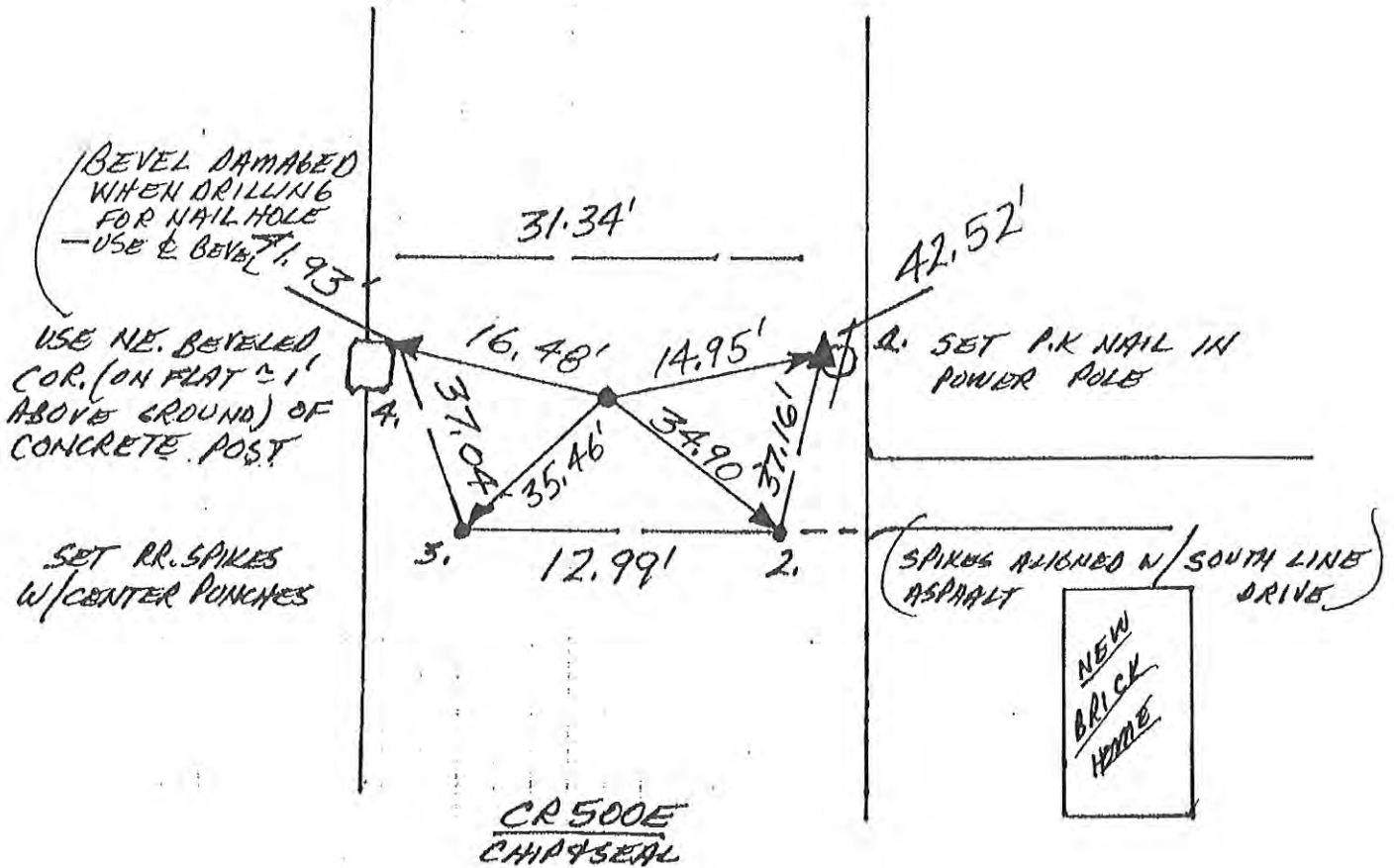
N
NO SCALE

1. MON. 11 MARCH '91 DLA RLS 0537 P. MAIER &
FOUND NO METAL SOUNDING. SET RR SPIKE
W/CENTER PUNCH @ 84' (MEAS.) ST. HWY. R/W +
30' (MEAS.) CR500E R/W; SET REFS; NO DIG
IN ST. HWY. ASPHALT.



N
 ↑
 NO SCALE

1. MON 21 JAN '91 OLA RIS 0537, P. MAYER ϕ .
 FOUND P.K NAIL @ \approx RM 6 PUT + FIELD
 DIVISIONS; SET REFS; WILL DIG. FOUND P.K
 NAIL'S REFS \rightarrow 1. = '15.22'; 2. = '36.13';
 3. = '36.55'; 4. = '15.10'
2. TUES, 17 SEPT '91 @ \approx 1' DEEP FOUND STONE
 \approx ϕ . 8' THICK X 1.3' WIDE X \approx 2' TALL W/ SMALLER
 ϕ . 5' ϕ STONE ON TOP - BOTH OF WHICH HAVE NO
 VISABLE MARKINGS; REF'D. TOP ϕ MASS @ POINT
 PER DETAIL; WILL SET RR. S. W/C.P. @ STONE'S REFS.
3. WED, 2 OCT '91 SET RR. S. W/C.P. @ STONE'S REFS.



WEST 1/4 COR. SEC. 35

~~K-13~~

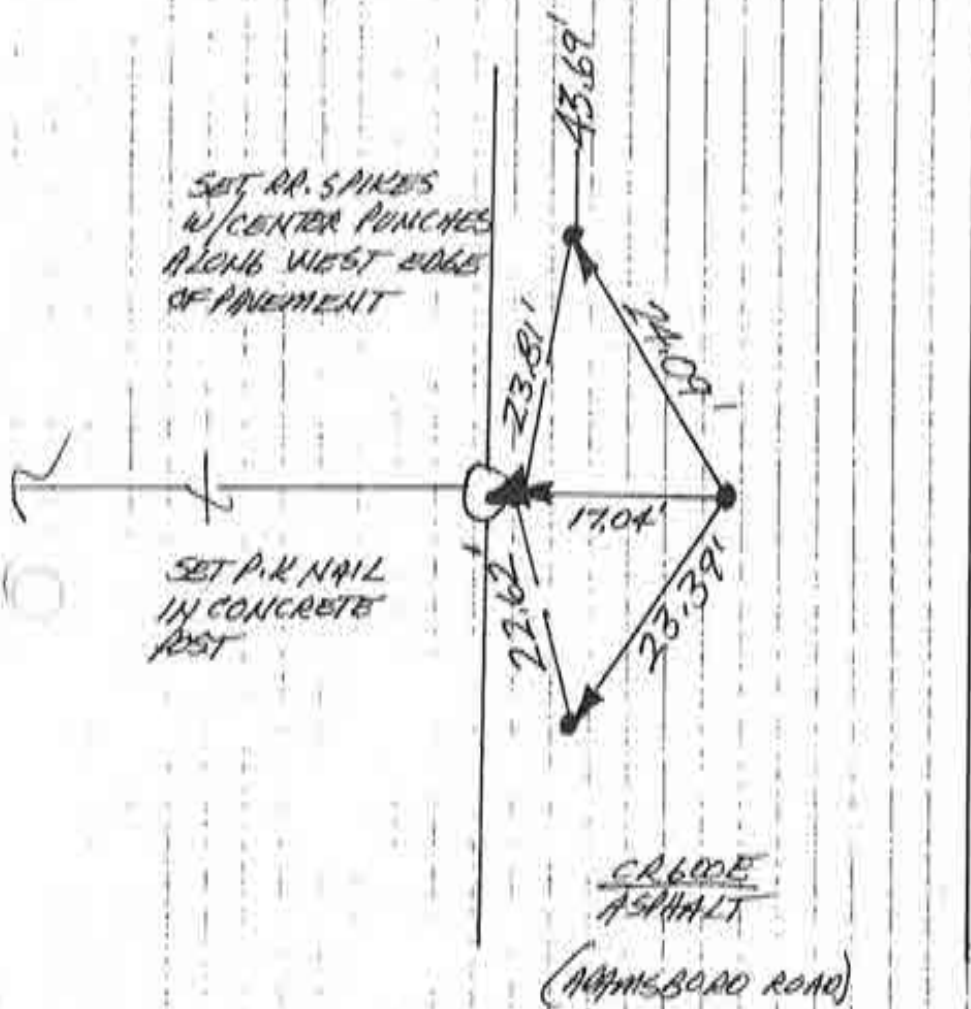
1. MON. 21 OCT '91 DLARLS 0537, P. MAJER &
FOUND NO METAL SOUNDINGS. LOCATION APPARENTLY
HAS TOWNSHIP LINE DOUBLE CORNERS. NO HOWARD
COUNTY NOTES, NO GOV'T NOTES AVAILABLE FROM
CASS CO. LOCATION ALSO HAS SOME ASPHALT
IN ROADWAY.

SW. COR. SEC. 35
(T25N-R2E)

~~K-14~~

N
NO SCALE

1. TUE'S 2 OCT '90 DLA RLS 0537, R. MAHER &
FOUND NO METAL SOUNDING @ R/W SPLIT + FIELD
DIVISION TO WEST. SET REFS, SET RR SPIKE
W/CENTER PUNCH @ 34' R/W SPLIT + FIELD DIVISION
TO WEST. NO CO. ANY. DIG IN ASPHALT.



SE. COR. SEC. 35
(T27N-R2E)

(SECOND M-14)
IN TIAON

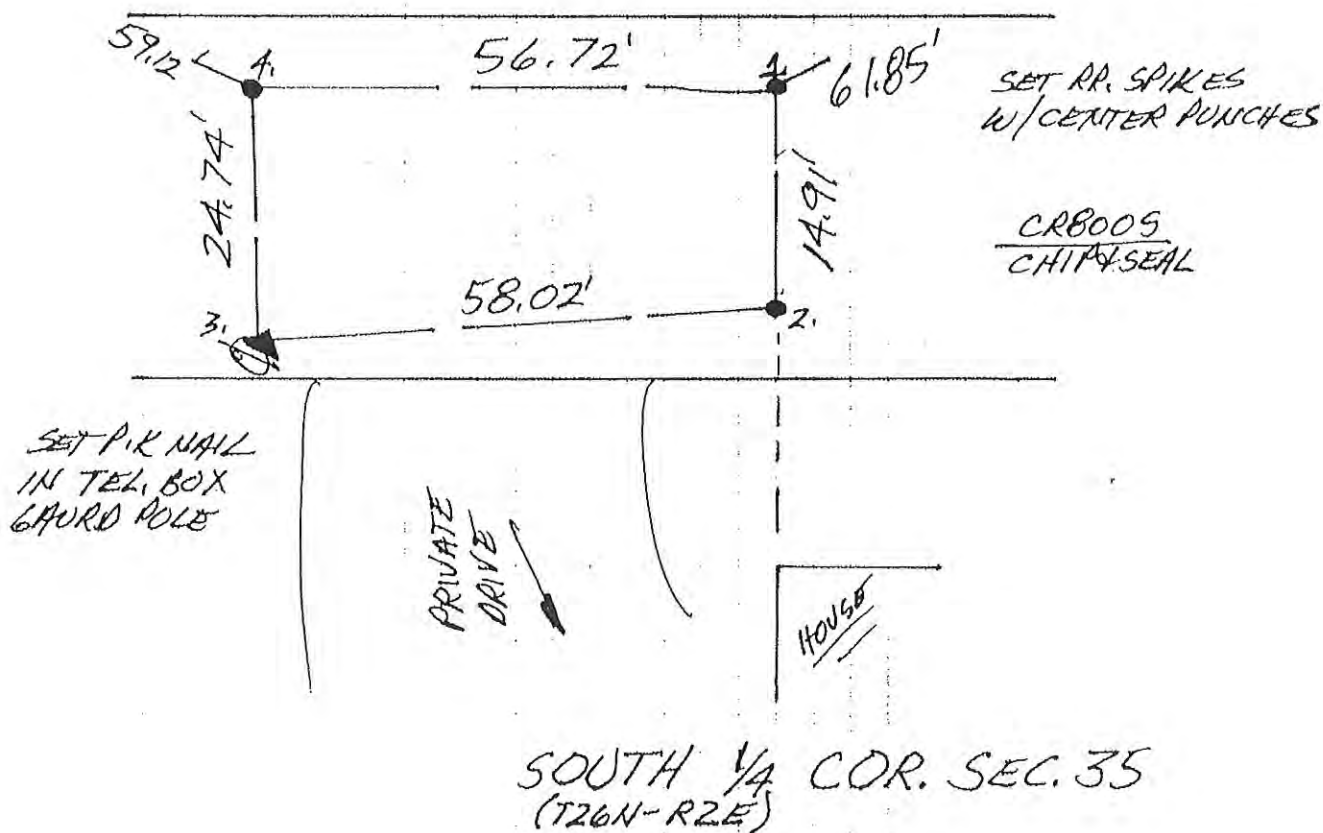
69

M-14

V-1

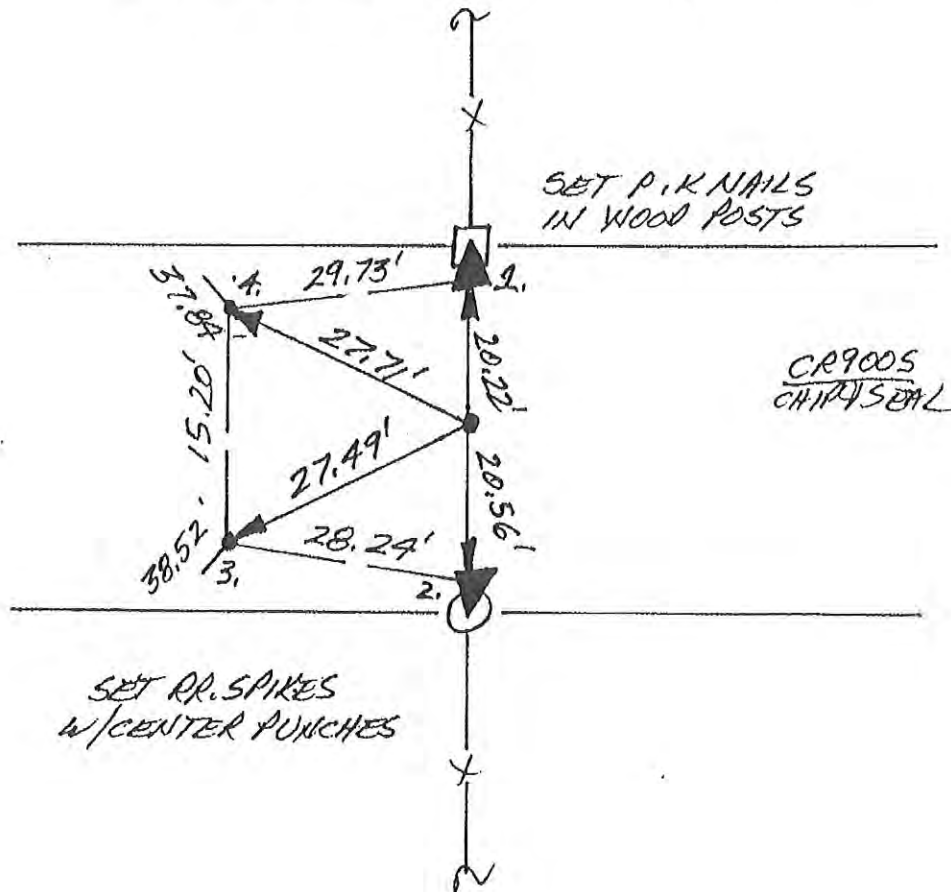
N
↑
NO SCALE

1. FRI. 21 SEPT '90 DLA RLS 0537 P. MAYER ϕ , FOUND DISTINCT METAL SOUNDING @ $\approx 2,646'$ WEST OF SE. COR. (FOUND) SEC. 35, DISTANCE WHEELED @ TOTAL ^{METAL} $\approx 5,265'$. SET REFS; WILL DIG. FOUND SOUNDING'S REFS: 1. = 41.03'; 2. = 41.55'; 3. = 23.86'; 4. = 17.92'.
2. SUN. 23 SEPT '90 DIG W/F. PANICI ϕ ; FOUND NOTHING @ METAL SOUNDING, MIGHT HAVE BEEN A P.K. NAIL LOST IN BIT, SPOIL. DUG 2 HOLES EACH $\approx 4 \times 3 \times 2.5'$ DEEP; ONE @ METAL SOUNDING @ ONE @ WHEELED 5,265' SPLIT + R/W SPLIT. FOUND NO POST, NO PIT, NO STONE.
3. MON. 12 AUG '91 - NOT COMFORTABLE WITH SOUNDING. SINCE NO NAIL NOR SPIKE FOUND - NOR ANY DEVICE @ MILE SPLIT. WILL DEFER TO FUTURE SURVEYORS. - ANYONE IN THE FUTURE IS ENCOURAGED TO USE THESE REFS.



N
 ↑
NO SCALE

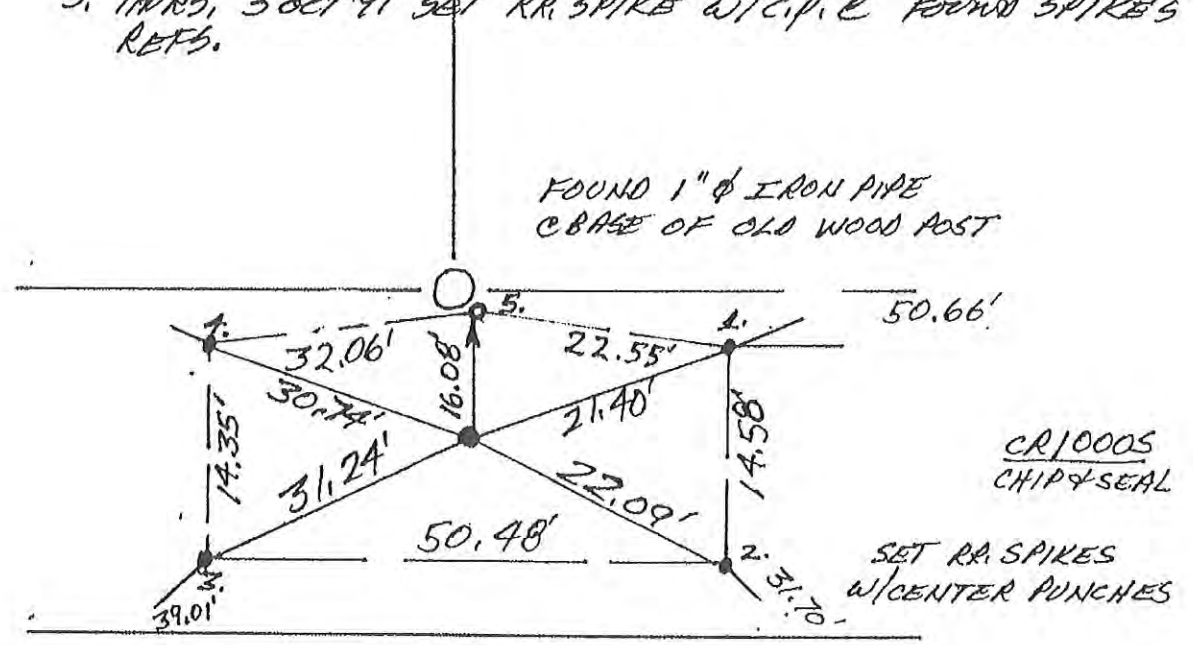
1. WED. 27 FEB '91 DIA RLS 0537, P. MAYER & SONS
 FOUND P.K. NAIL @ CR/W SPLIT + FIELD DIVISIONS;
 SET REFS. WILL DIG. FOUND P.K. NAIL'S REFS →
 1. = 20.46' 2. = 20.29' 3. = 27.09' 4. = 27.44'
2. FRI. 16 SEPT '91 @ 1.6" DEEP FOUND TRIANGULAR
 STONE 2' X 1.5' TALL W/ NO VISIBLE MARKINGS
 ON TOP, FLATTENED POINT REFIN TOP & MASS →
 1. 20.22' 2. 20.56' 3. 27.49' 4. 27.71'
 WILL SET RR. S. W/C.P. @ FOUND P.K. NAIL'S REFS
 TO SATISFY UNMARKED STONE'S ZENITH.
3. THURS. 3 OCT '91 SET RR. S. W/C.P. @ FOUND P.K.
 NAIL'S REFS.



NORTH 1/4 COR. SEC. 11

N
NO SCALE

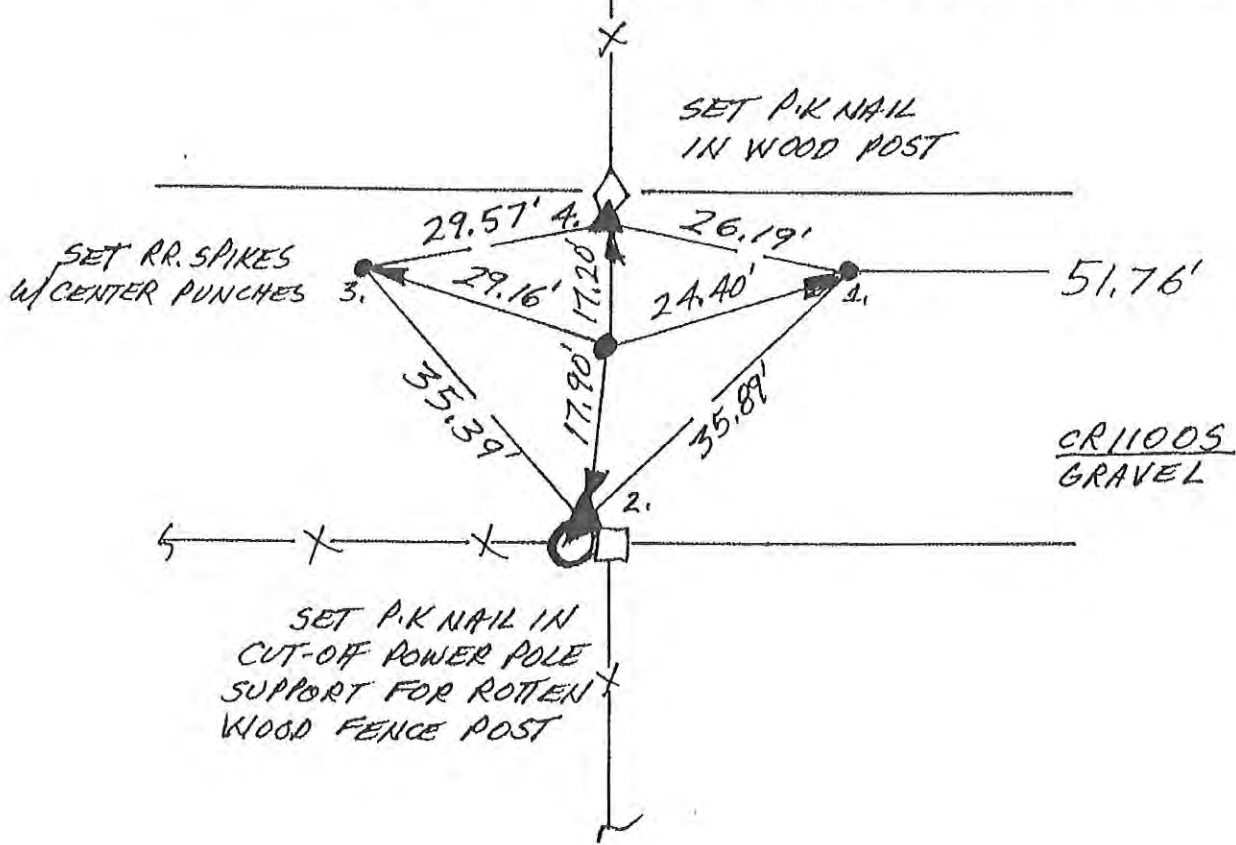
1. MON. 25 FEB '91 DLA RLS 0537 P. MAHER ϕ , FOUND RR SPIKE @ C.R/W SPLIT + FIELD DIVISION NORTH (ϕ SET CENTER PUNCH); SET REFS. WILL DIG. FOUND SPIKE'S REFS \rightarrow 1. = 19.32', 2. = 20.73'; 3. = 24.88', 4. = 24.11'; 5. = 16.08'
2. MON 16 SEPT '91 DUG 4' X 5' (E-W) X 3' DEEP HOLE & FOUND NO POST, NO PIT, NO STONE. CO. HWY. HAS DESTROYED ALL POSITIONS EXCEPT 1" ϕ I.P. RR SPIKE FOUND @ COR. WAS RE-SET TO \approx 19'. SET NEW REFS & CORRECTED MEASUREMENTS. WILL RE-SET SPIKE @ FOUND REF TO I.P. + FIELD DIVISION NORTH.
3. THURS, 3 OCT '91 SET RR SPIKE W/C.P. & FOUND SPIKE'S REFS.



NORTH 1/4 COR. SEC. 14

N
↑
NO SCALE

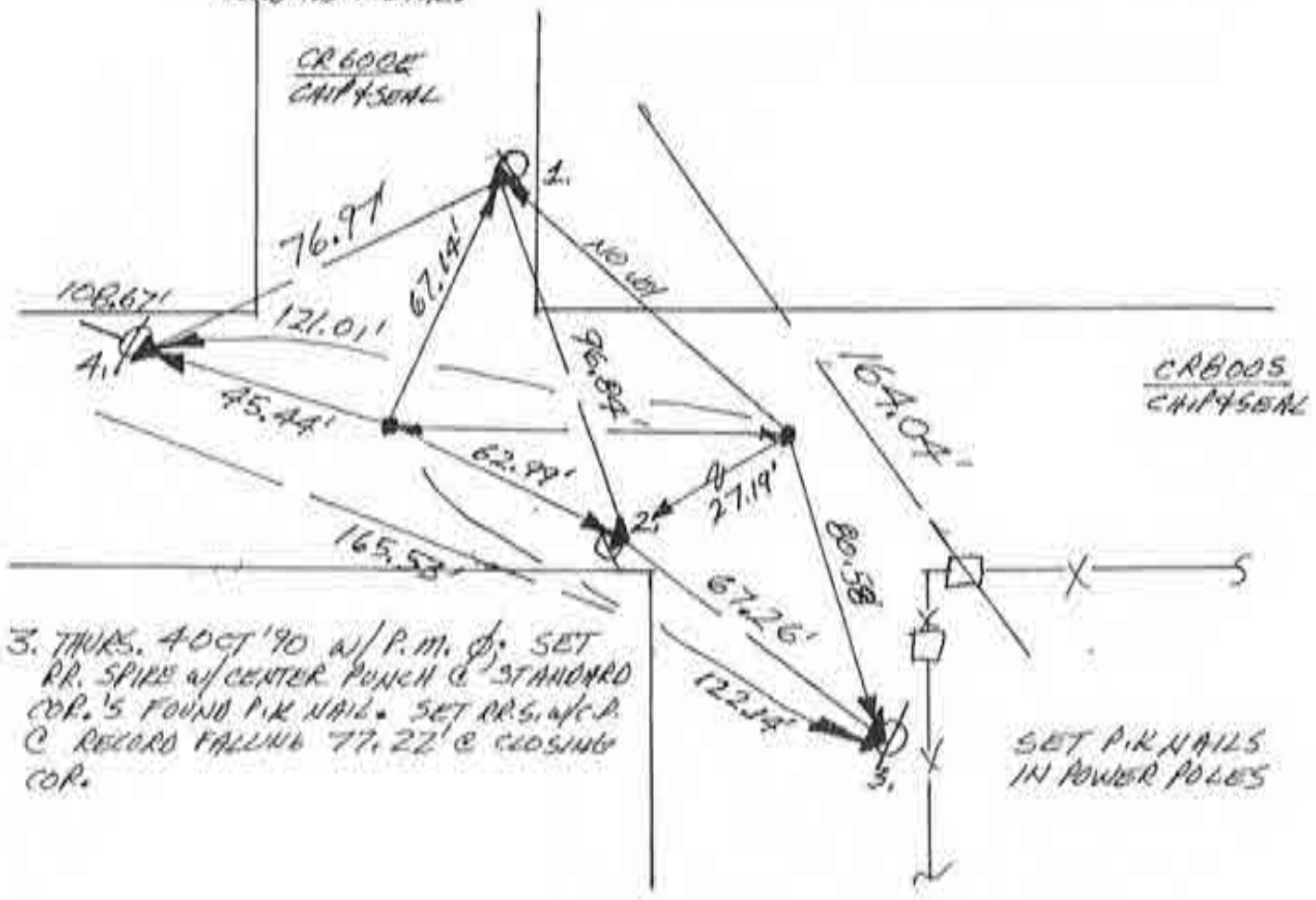
1. TUES. 5 FEB '91 DIA RLS 0537 P. MAYER & SONS
FOUND RR. SPIKE (4 SET ~~RR~~ CENTER PUNCH) @
FIELD DIVISIONS + \approx (?) R/W SPLIT. SET REFS.
WILL DIG. FOUND SPIKE'S REFS \rightarrow 1. = 25.74' ;
2. = 15.72' ; 3. = 29.06' ; 4. = 19.28'
2. MON. 16 SEPT '91 @ SURFACE FOUND LARGE ANGLULAR
STONE W/ POINT UP. REF'D POINT PER DETAIL. SOUTH
FACE OF STONE IS SMOOTH & VERTICAL W/ $\frac{1}{4}$ CHISELED
THERE. STONE IS 1.5' THICK X 2' TALL. ⁵ TWO
SMALLER STONES RESTED ALONG NORTH FACE (1 \approx 1.1' ϕ ,
1 \approx 0.8' ϕ), THOSE HAVE NO MARKINGS. LOWERED
STONE SO THAT POINT IS \approx 1' BELOW ROAD SURFACE.
WILL SET RR. S. W/C.P. @ STONE'S REFS. REPLACED
SMALLER STONES ALONG NORTH FACE.
3. WED. 2 OCT '91 SET RR. S. W/C.P. @ STONE'S REFS.



NORTH $\frac{1}{4}$ COR. SEC. 23

N
 NO SCALE

1. TUES 18 SEPT '90 DLA RLS 0537, P. MAYER ϕ .
 FOUND P.K NAIL IN DIG/HOLE (SMALL HAND PICKED UP) @
 STANDARD COR. FOUND METAL SOUNDING @ CLOSING @ STAN.
 COR. SET REFS, WILL DIG. FOUND P.K NAIL \rightarrow 1. = 67.14',
 2. = 62.99', 3. = 122.14', 4. = 45.44'. SOUNDING \rightarrow 1. = H
 2. = 28.42', 3. = 81.04', 4. = 122.05'. 78.14' BETWEEN DEVICES.
2. SUN 23 SEPT '90 DIG W/F.P. ϕ ; @ STAN. COR. FOUND
 1/2" ϕ ROUND STONE @ 1.5' DEEP W/ NO VISIBLE
 MARKINGS, TOP ϕ MASS \rightarrow 1. = 67.18', 4. = 45.45'.
 WILL REPLACE P.K NAIL w/ SPIKE. DIG 5' x 4' x 2.5' DEEP
 HOLE @ SOUNDING / RECORD FALLING OF 77.22' @ CLOSING COR. ϕ
 FOUND NO POST, NO PIT, NO STONE. P. 323 GOVT NOTES.
 FOUND NO METAL.



3. THURS. 4 OCT '90 W/P.M. ϕ ; SET
 RR. SPIKE w/ CENTER PUNCH @ STANDARD
 COR.'S FOUND P.K NAIL. SET RR.S. w/F.P.
 @ RECORD FALLING 77.22' @ CLOSING
 COR.

SW COR. SEC. 36 (T26N-R2E)
 (+ NW COR. SEC. 1, T25N-R2E)

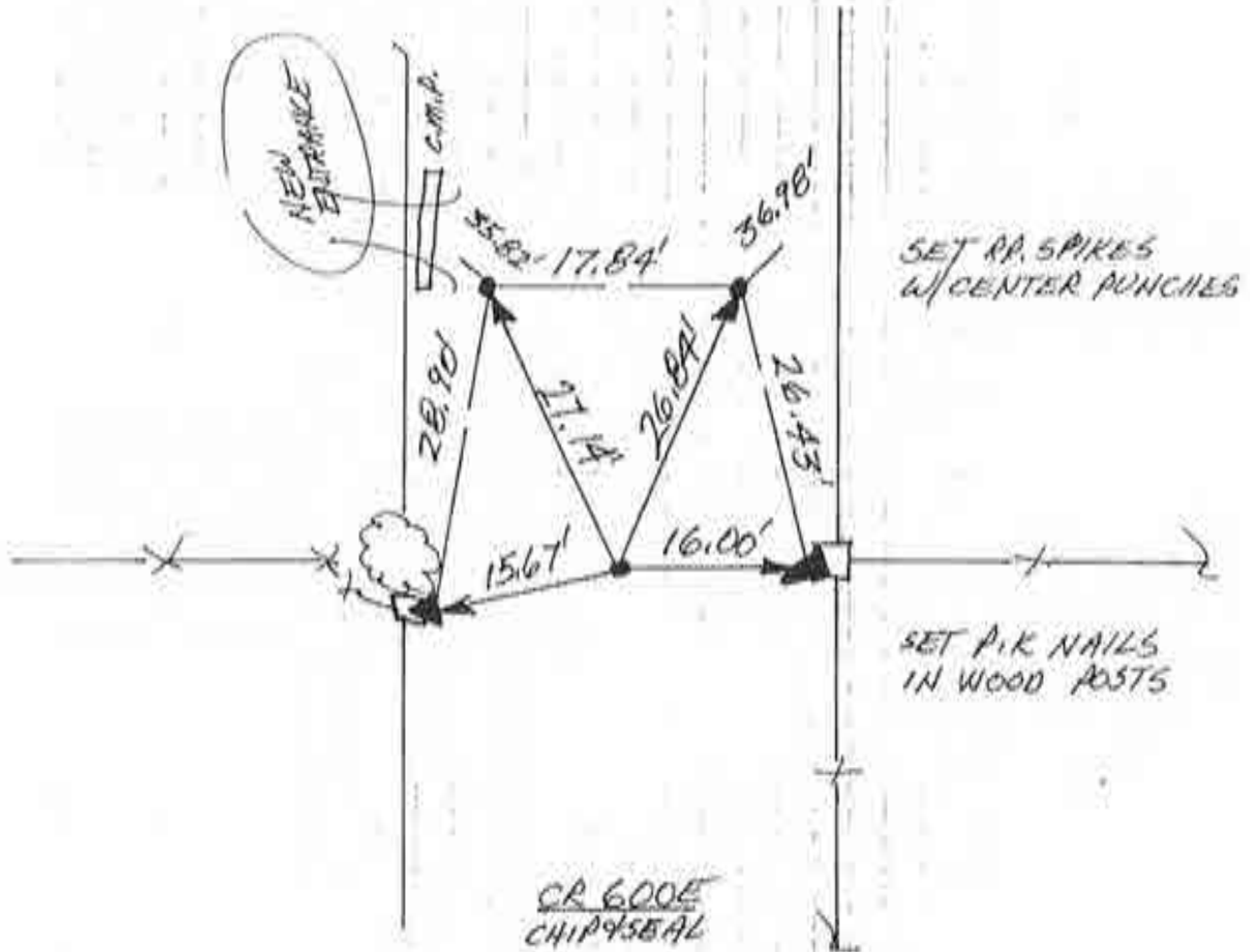
12/13

Corner Y-1 2009 Project

~~M-14~~

N
NO SCALE

1. MON 22 OCT '90 DLA RLS 0537 P. MAYER &
FOUND NO METAL SOUNDING; SET REFS; WILL DIG.
2. WED. 10 JULY '91 DUG 2' X 5.5' (N-S) X 2.5' DEEP HOLE
& FOUND NO POST, NO PIT, NO STONE; WILL SPIT R/W +
EAST DIVISION. FENCE @ WEST JOBS SOUTH AROUND TREE.
3. WED 19 AUG '91 SET RR. S. W/C.P. @ 32 R/W SPIT +
FIELD DIVISION #967.



WEST 1/4 COR. SEC. 1
(T25N-R2E)

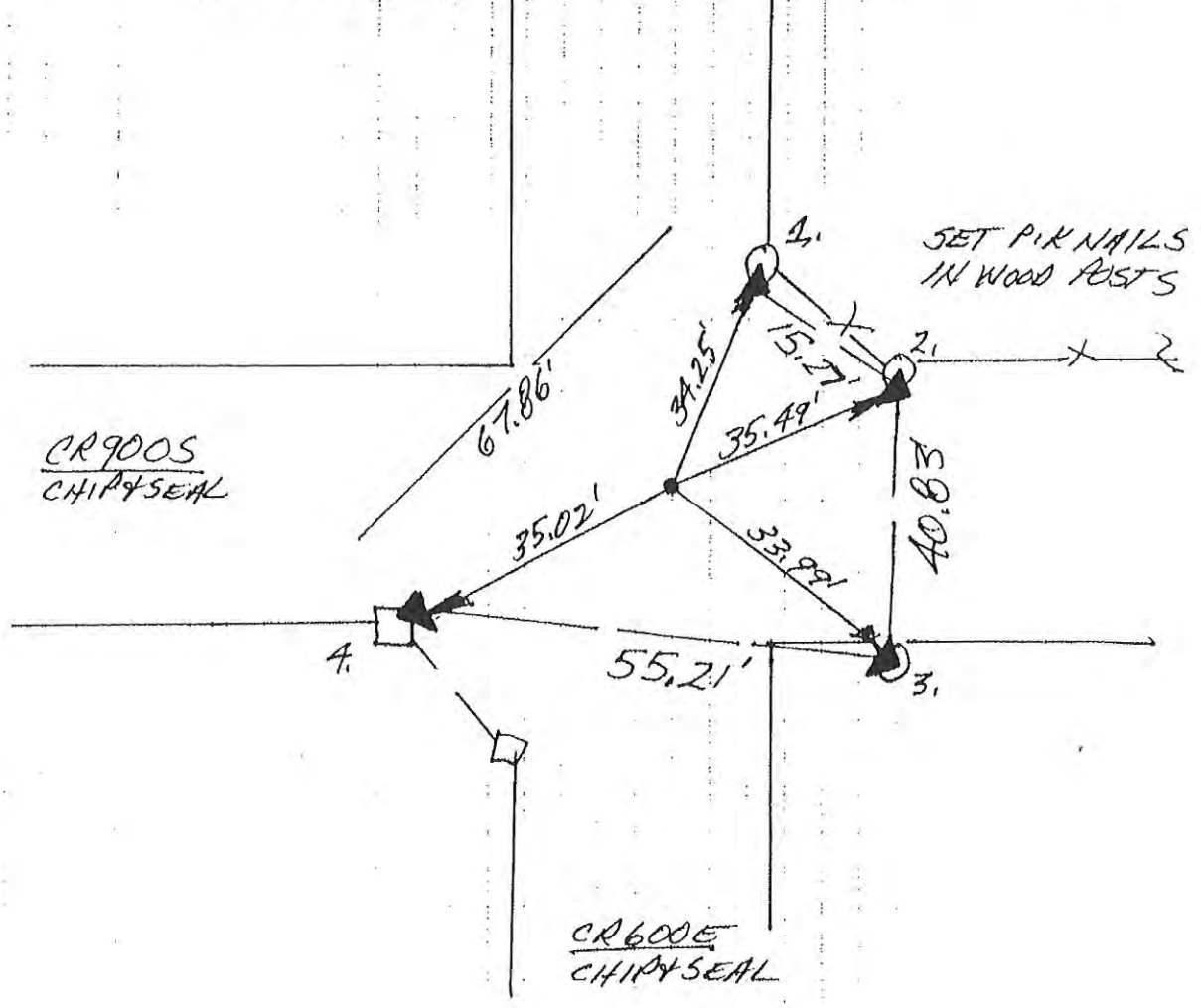
9

~~AA3~~

Corner Y-3 2009 Project

N
 NO SCALE

1. MON. 22 OCT '90 WALS 0537 P. MAHER ϕ .
 FOUND STRONG METAL SOUNDING; SET REFS,
 WILL DIB. FOUND SOUNDING'S REFS \rightarrow 1. = 34.25'
 2. = 35.49' 3. = 33.99' 4. = 35.02'
2. WED. 10 JULY '91 SOUNDING WAS A RR. SPIKE DOWN
 IN PAVEMENT. DUG 4.5' X 7.5' (N-S) X 3' DEEP HOLE &
 FOUND NO POST, NO PIT, NO STONE. INTERSECTION'S
 ϕ 'S INTERSECT IS DIFFICULT TO READ; LARGE HOLE
 ENCOMPASSED LIKELY POSITIONS. WILL RE-SET SPIKE
3. WED 14 AUG '91 SAT RR. SPIKE W/ CENTER PUNCH @ FOUND
 SPIKE'S REFS.

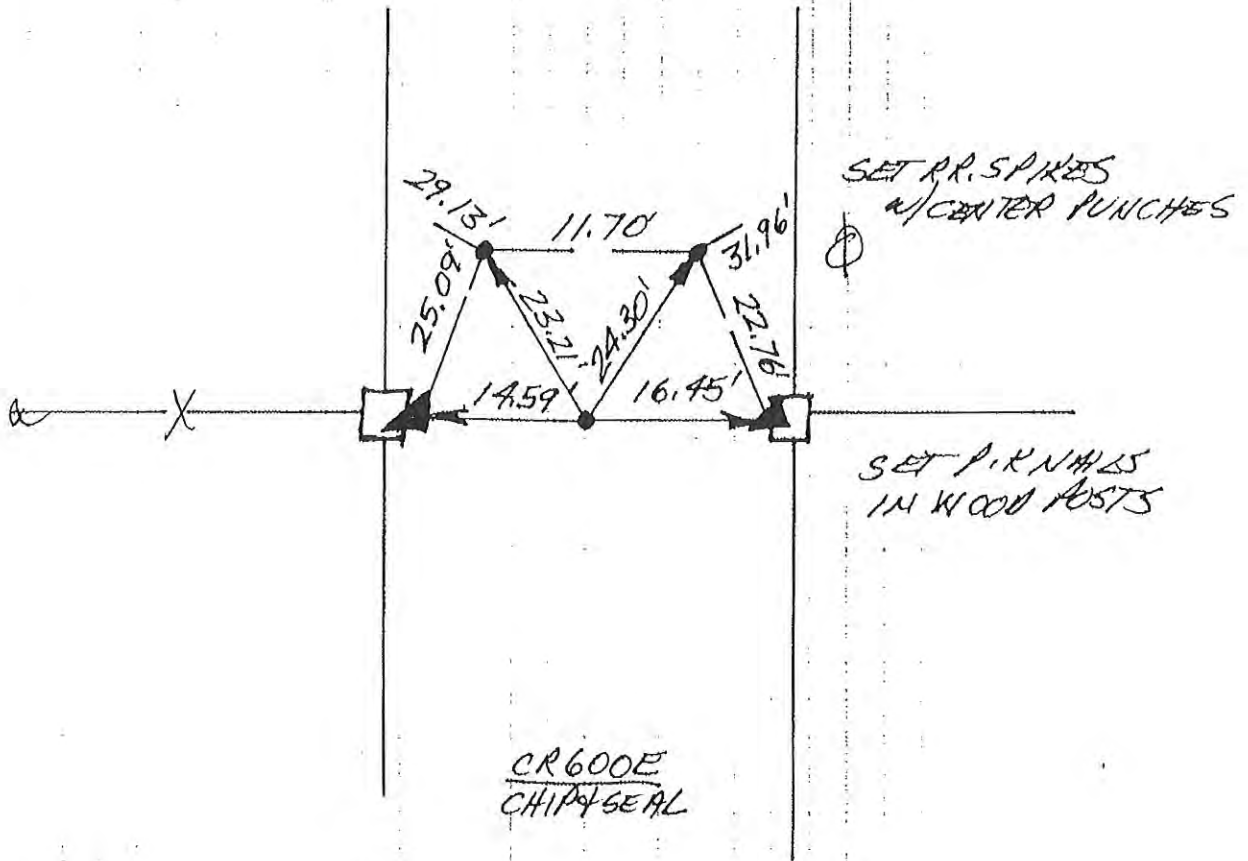


NW. COR. SEC. 12
 (T25N-R2E)

~~M-4~~

N
 ↑
 NO SCALE

1. MON. 22 OCT '90 DLA RLS 0537 P. MAYER ϕ .
 FOUND NO METAL SOUNDING, SET REFS. WILL DIG.
2. WED. 10 JULY '91 @ 1.3' DEEP FOUND TOP POINT
 OF PYRAMIDAL STONE. STONE HAS "4" CHISELED
 INTO POINT - STONE ESTIMATED TO BE 1.5' - 2' TALL;
 STONE'S REFS ON DETAIL.
3. WED 14 AUG '91 SET RR. SPIKE w/CENTER PUNCH @ STONE'S
 REFS.



WEST 1/4 COR. SEC. 12
 (T25N-R2E)

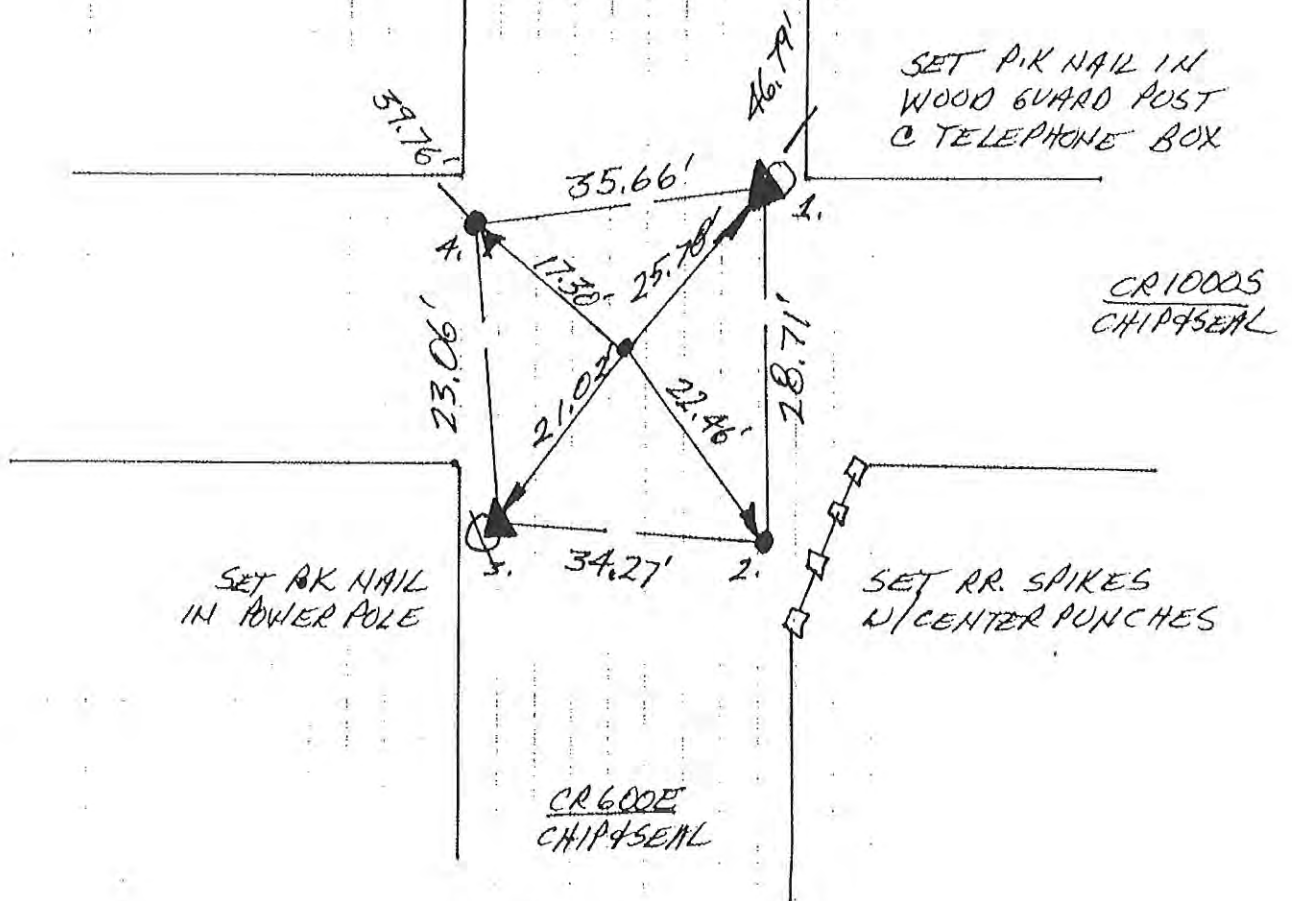
5

~~AA-5~~

Corner Y-7 2009 Project

N
↑
NO SCALE

1. MON. 22 OCT '90 DLARLS 0537 P. MANER ϕ .
FOUND STRONG METAL SOUNDING IN INTERSECTION.
SET REFS. WILL DIG. FOUND SOUNDING'S REFS. →
1. = 25.05', 2. = 22.98', 3. = 21.83', 4. = 16.90'
2. WED 10 JULY '91 SOUNDING WAS 'A RR. SPIKE.
FOUND SQUARE COLUMN 3' SIDES @ UPWARD
SURFACE & 1.5' TALL (ESTIMATE). REF'D. TOP
& MASS = 1. 25.78', 2. = 22.46', 3. = 21.02',
4. = 17.30' NO VISIBLE MARKINGS.
3. WED 14 AUG '91 SET RR. S. N/C.P. @ STONE'S REFS.



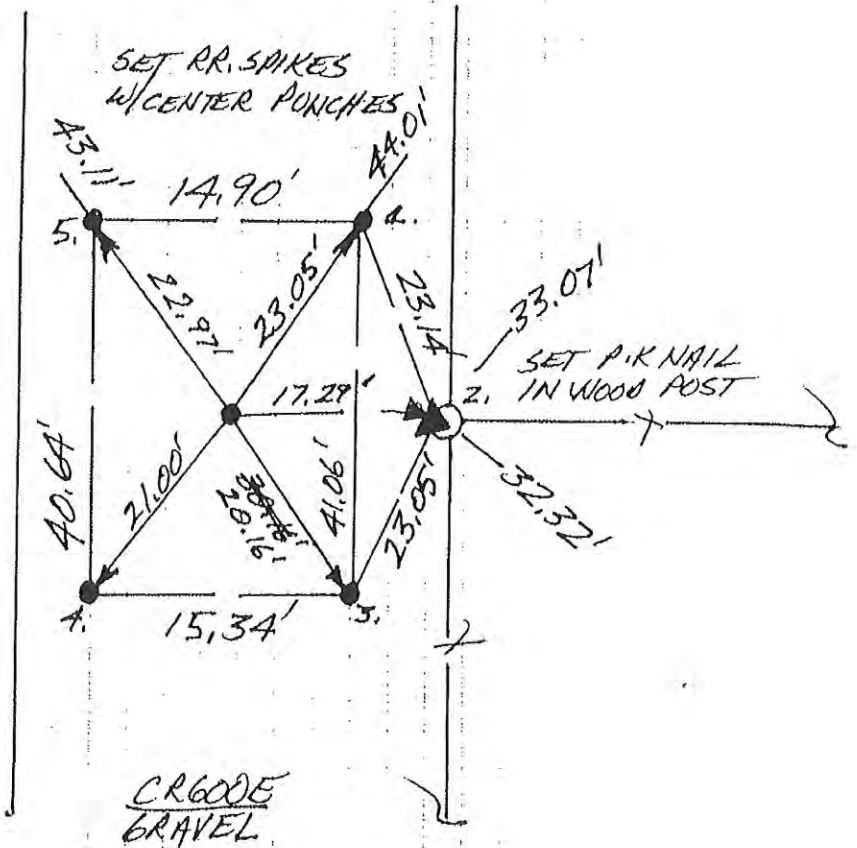
NW. COR. SEC. 13
(T25N-R2E)

4

~~11-6~~

N
 NO SCALE

1. MON. 22 OCT '90, DLA RLS 0537 P. MAHER & J. FOUND RR. SPIKE (+ SET CENTER PUNCH) @ R/W SPLIT + FIELD DIVISION; SET REFS; WILL DIG FOUND SPIKE'S REFS → 1. = 21.41'; 2. = 17.13'; 3. = 21.74'; 4. = 22.66'; 5. = 21.41'
2. WED 10 JULY '91 @ 1.3' & SOUTH OF (≈ 2') FOUND SPIKE, FOUND ≈ 1.5' ROUND STONE W/ FLAT SIDE UP W/ NO VISABLE MARKINGS; REF'D TOP & MASS = 1. = 23.05'; 2. = 17.29'; 3. = 20.16'; 4. = 21.00'; 5. = 22.97'
3. WED 14 AUG '91 SET RR. S. W/ C.A. @ STONES REFS,



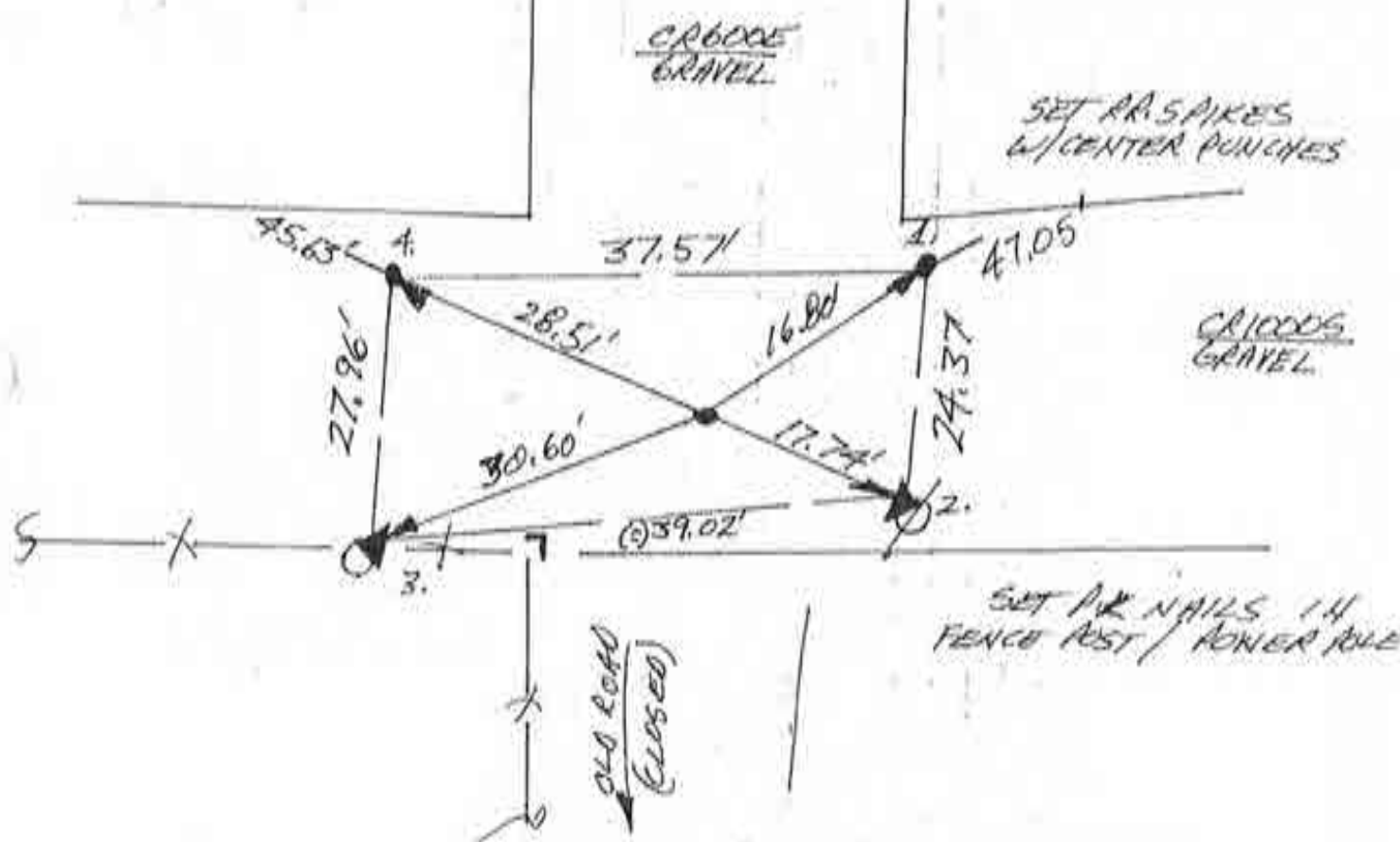
WEST 1/4 COR. SEC. 13
 (T25N-R2E)

7

~~7~~

N
NO SCALE

1. MON 22 OCT 90 DLA RLS 0537 P. MAHER &:
FOUND 1" IRON PIPE @ 4'S INTERSECTION OF
R/W'S. I.P. IS @ 4' DEEP. SET REFS: WILL
DIB; FOUND I.P.'S REFS: 1. 19.09'; 2. = 17.76';
3. = 28.43'; 4. = 27.96'.
2. WED 10 JULY 91 FOUND ≈ 2' TALL SLAB STONE ON
END @ ROAD SURFACE STONE IS 1' WIDE & 4.5" THICK
WITH NW CHISELED ON SOUTH FACE. REF'D TOP
& MASS / POINT REFS: 1. = 16.80'; 2. = 17.74';
3. = 30.60'; 4. = 28.51'. LOWERED STONE TO REFS;
STONE IS 1.5' TALL. TOP OF STONE IS NOW 1.3' DEC
KILL SET IRON MONUMENT @ STONE'S REFS.
3. WED. 14 AUG 91 SET RR SPIKE W/ CENTER PUNCH @
STONE'S REFS.



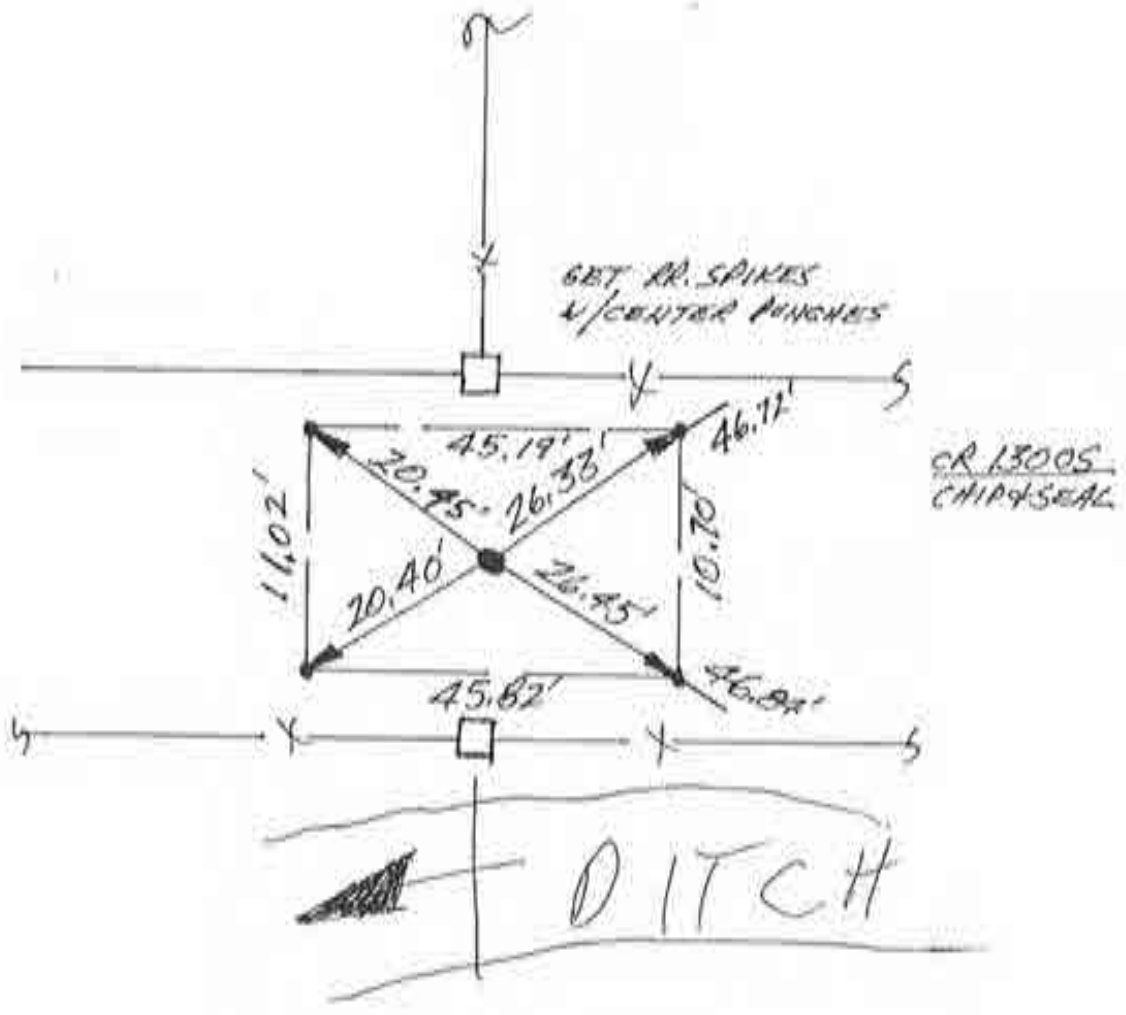
NW. COR. SEC. 24
(T25N-R2E)

8

~~MB~~

N
 NO SCALE

1. FRI. 22 FEB '91 DLA RLS 0537 P. MAJER ϕ .
 FOUND NO METAL SOUNDING, SET REF. WILL DIG.
2. WED. 18 SEPT '91 DUB 4' X 9' (E-W) X 3.5' DEEP HOLE
 & FOUND NO POST, NO PIT, NO STONE, WILL
 SPLIT R/W.
3. TUES. 1 OCT '91 SET RR. SPIKE w/c.p. @ 34' R/W
 SPLIT + FIELD DIVISIONS.



NW. COR. SEC. 36