

BEFORE 2009

- ◆ COUNTY SURVEYOR RECORDS INDICATE A MONUMENT WAS FOUND
- COUNTY SURVEYOR RECORDS INDICATE AN EXCAVATION WAS PERFORMED, A MONUMENT WAS SET ON OR BELOW THE SURFACE

RMA 2009 PROJECT

- ▲ A MONUMENT WAS FOUND ON OR BELOW THE SURFACE BUT NO STONE WAS FOUND AFTER EXCAVATION
- ✕ NO MONUMENT OR STONE WAS FOUND ON OR BELOW THE SURFACE, CORNER MONUMENT TO BE SET
- MONUMENT SET
- MONUMENT FOUND AT EXCAVATION

NOT TO SCALE

**CASS COUNTY,
INDIANA
SECTION
CORNER
PERPETUATION
PROJECT**

**BETHLEHEM
TOWNSHIP
TWP 28N, R-2-E**

www.rmasurveying.com

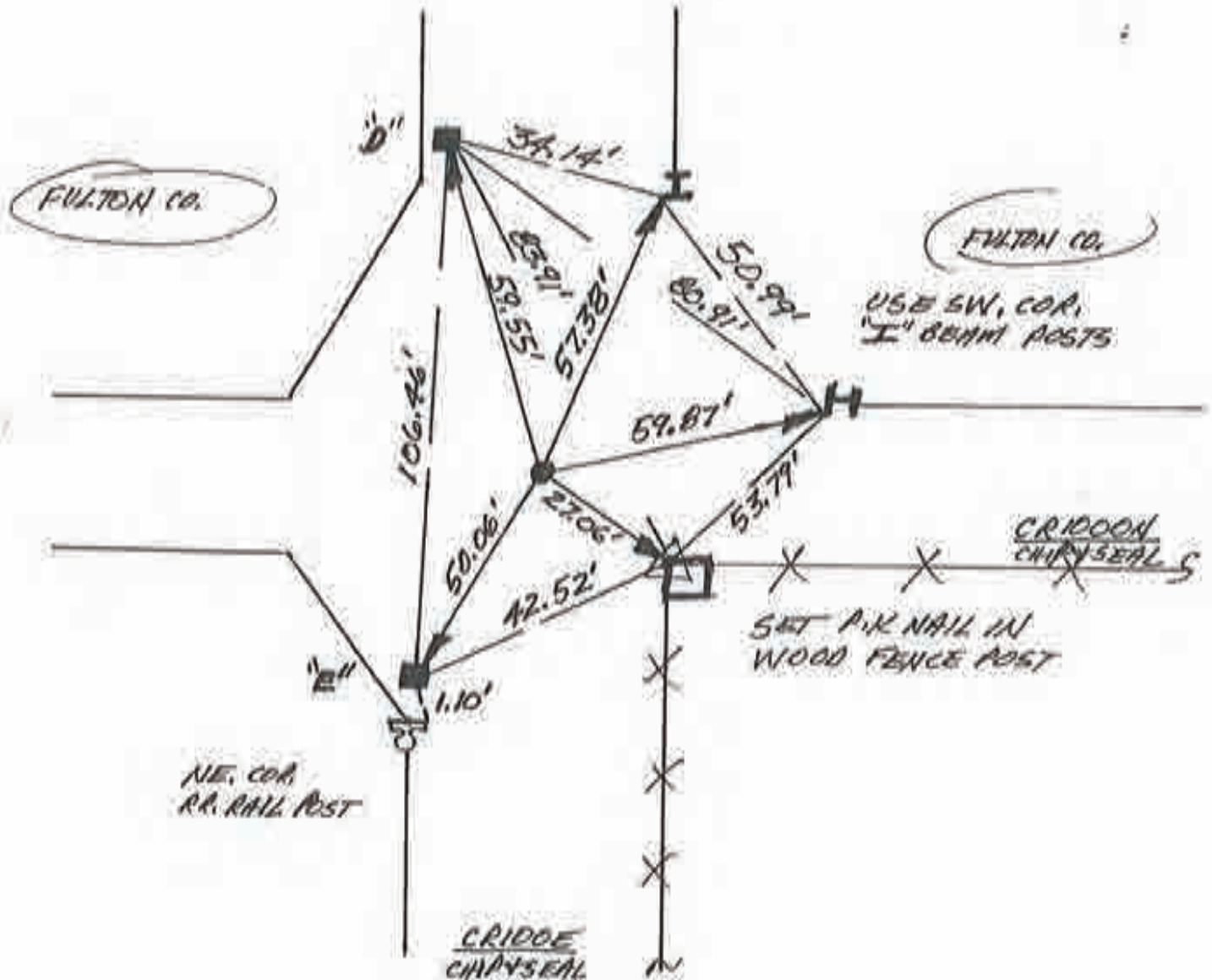


RANDALL MILLRR & ASSOCIATES, INC.
Surveyors • Engineers • Consultants

<p>145 E. Third Street Morton, IN 46992 Ph: (765) 692-1284 Fax: (765) 699-7412 randm@rmasurveying.com</p>	<p>105 E. Washington St., Ste #8 Muncie, IN 47305 Ph: (765) 260-1917 Fax: (765) 260-1991 randm@rmasurveying.com</p>	<p>88 W. Market Street, Ste. J Websch, IN 46992 Ph: (200) 563-4467 Fax: (200) 563-0462 www.rmasurveying.com</p>
---	---	---

N
↑
NO SCALE

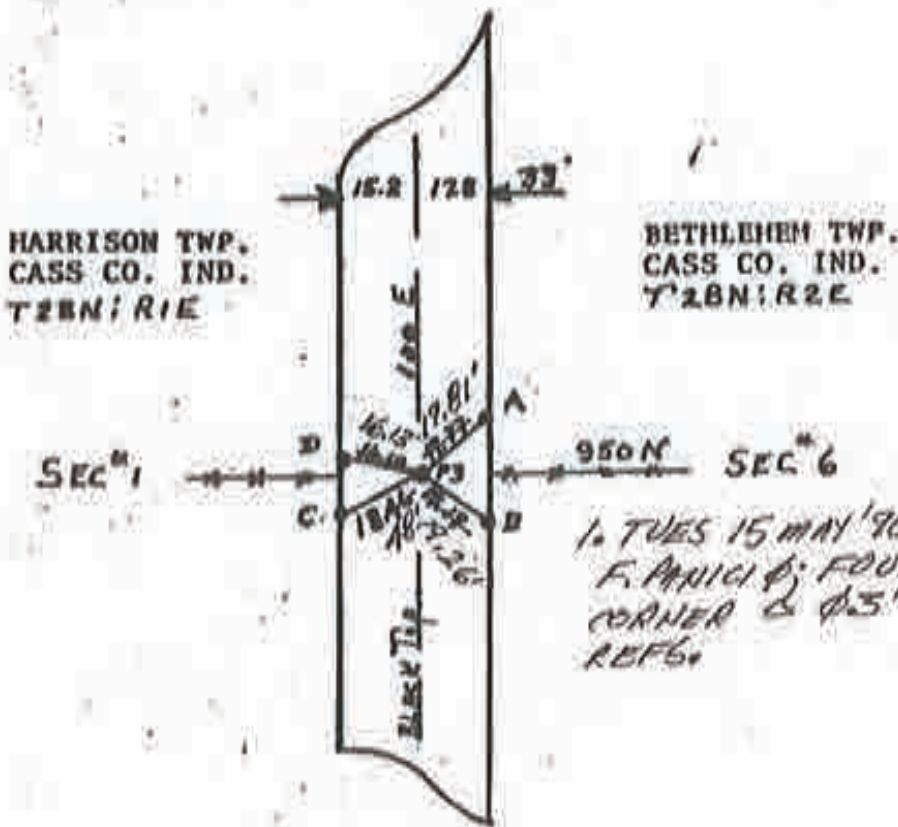
1. WES. 15 MAY '90 DLA RLS 0537 F. PANICLO;
 FOUND METAL SOUNDING @ CORNER WITH NO DEVICE
 @ THE SURFACE, ALSO FOUND MURPHY'S REFS.
 "E" & "D" IN GOOD CONDITION; REF "A" BENT OVER
 WITH CAP GONE - "A" WAS ABANDONED. SET RR SPIKE
 W/ CENTERED PUNCH FROM SMO REFS. "E" & "D".
 SET NEW REFS. REFS "B", & "C" MISSING.



NW. COR. SEC. 6



P3-SE COR. NW 1/4 SEC. #1 - A QUARTER CORNER
 HARRISON TWP. CASS CO. IND.
 T28N R1E



P3-HARRISON TWP. CASS CO. IND. FOUND A ONE MAN
 STONE- 6" COVER- ONE FOOT NORTH OF E/W FENCE LINES
 REMOVED & REPLACED IN SAME LOCATION A MAG REF. PIN
 HAVING 18" COVER
 SET FOUR MAG REF. PINS. AS SHOWN ABOVE
 RADI AS FOLLOWS:

P3-A=19.77'	A → B = 16.54'
P3-B=19.19'	A → D = 33.47'
P3-C=18.46'	A → C = 38.11
P3-D=16.10'	B → C = 32.93'
	B → D = 35.28'
	C → D = 15.27'

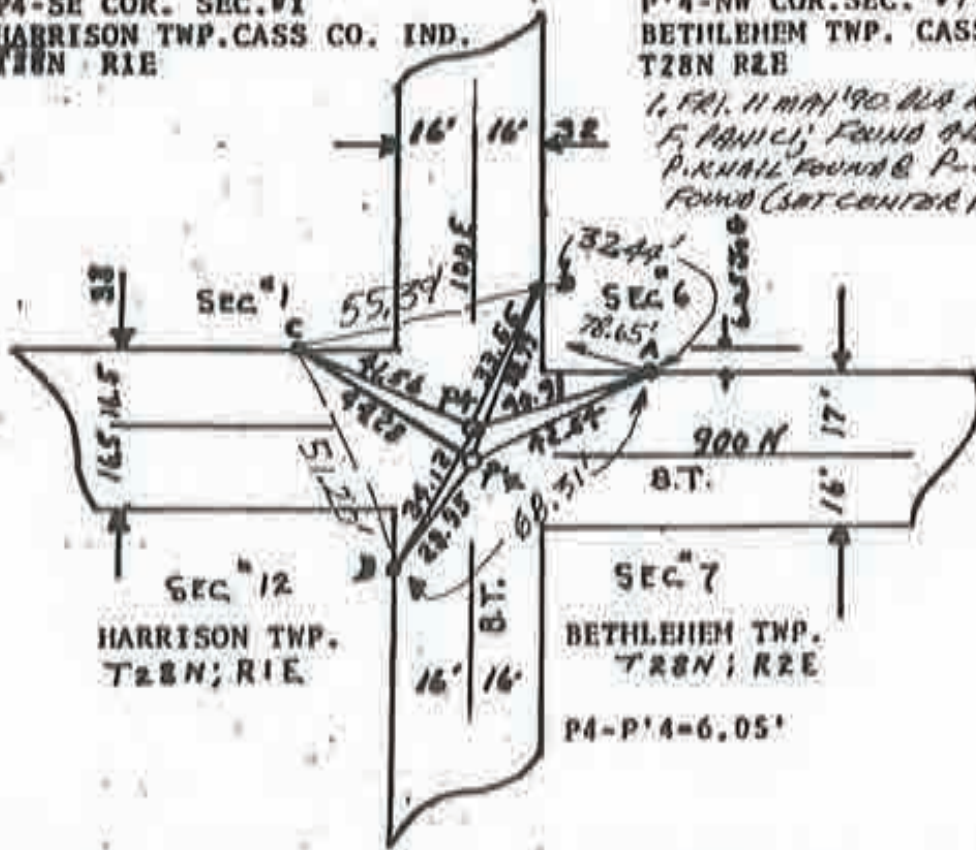
BETHLEHEM WEST 1/4 COR. SEC. 6



P4-SE COR. SEC. 01
 HARRISON TWP. CASS CO. IND.
 T28N R1E

P'4-NW COR. SEC. 07
 BETHLEHEM TWP. CASS CO. IND.
 T28N R2E

*1. FR. 11 MAY 190. BLA 215 0537
 F. PANIC; FOUND ONE MAN STONE;
 P. NAIL FOUND @ P-A. R. S. AND
 FOUND (SAT CENTER PUNCH) @ P-A.*



P4-HARR. TWP. CASS CO. IND.
FOUND A ONE MAN STONE - 10" COVER
& + MARK - GLUED MAG (1DEEP)
 ON COR. STONE
 SET FOUR MAG REF. PINS
 RADI AS FOLLOWS

P'4-BETHLEHEM TWP. CASS CO. IND.
FOUND ONE MAN STONE - 14" COVER
WITH + MARK - GLUED MAG (1DEEP)
 ON COR. STONE
 SET FOUR REF. PINS
 RADI AS FOLLOWS;

P4-A=40.91'

P'4-A=42.54'

P4-B=34.12'

P'4-B=28.95'

P4-C=41.56'

P'4-C=44.28'

P4-D=33.55'

P'4-D=38.99'

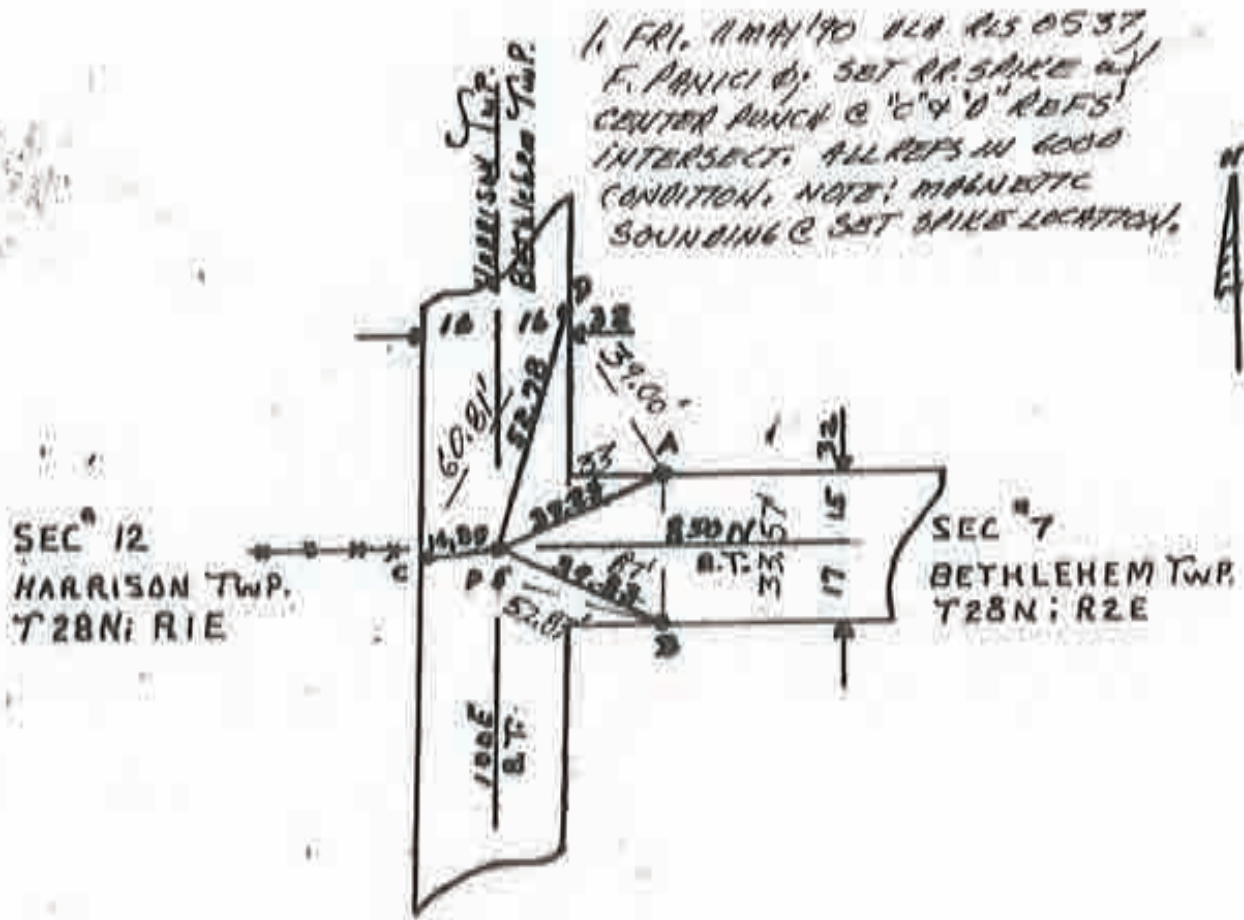
BETHLEHEM SW. COR. SEC. 6



61/62

Corner A-5 2009 Project (5-30-80)

(P4)

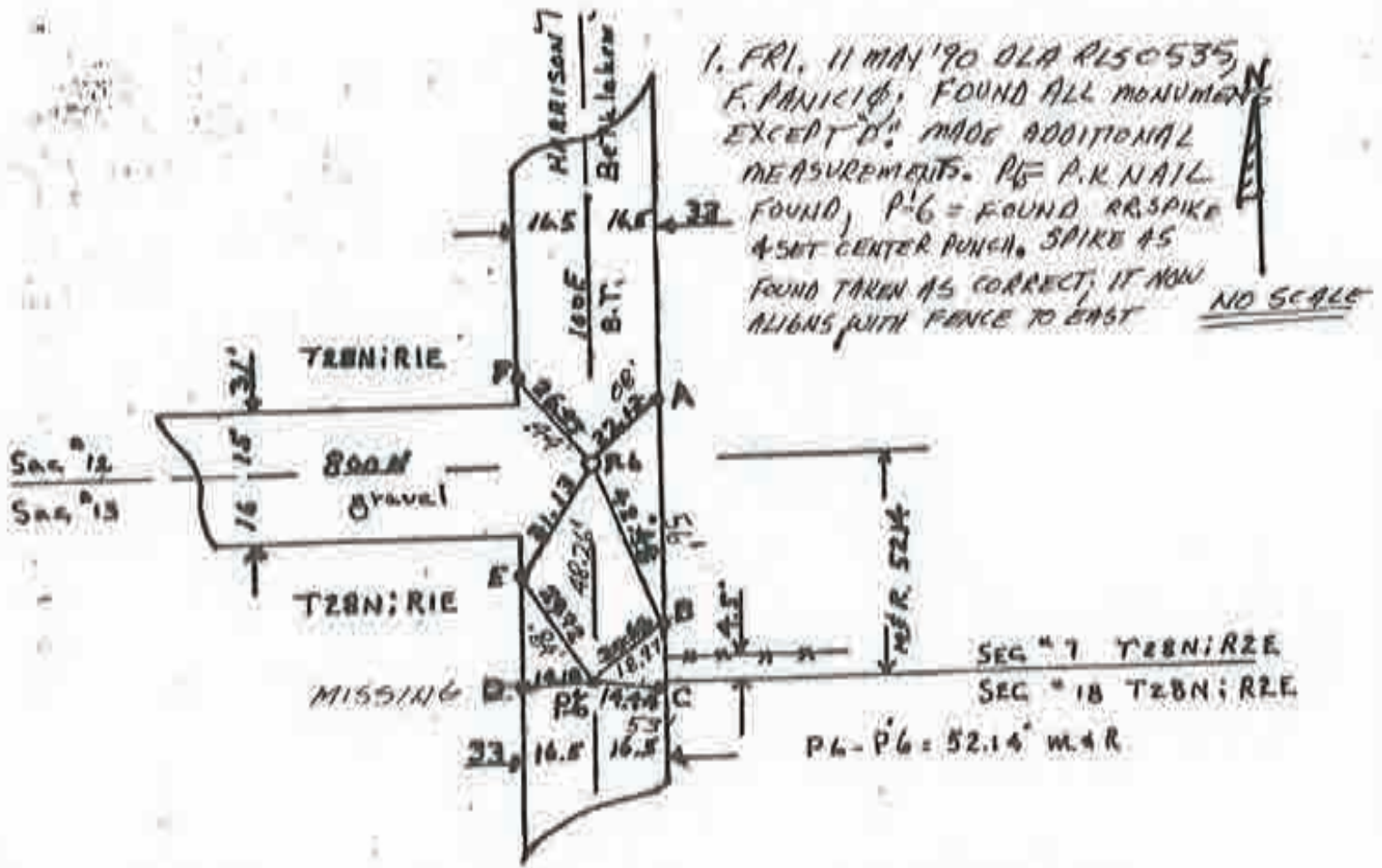


P-5 IS A QUARTER COR- SE COR NEW SEC#12 HARRISON TWP.
 T28N;R1E CASS COUNTY IND.
 A COMMON CORNER-STONE WAS GONE
 ESTABLISHED A COMMON QUARTER CORNER
 SET A MAG REF PIN 14" HAVING 14" COVER
 IN LINE WITH THE ESTABLISHED FENCE LINE TO WEST
 SET FOUR MAG REF PINS
 RADI AS FOLLOWS:

- P-5-A=39.23'
- P-5-B=39.83'
- P-5-C=14.85'
- P-5-D=52.78'

WEST 1/4 COR. SEC. 7





P-6 SE COR SEC #12, HARRISON TWP.
T28;R1E CASS CO. IND.
FOUND A 3 MAN STONE, HAVING
7" COVER, SEMI FLAT ON TOP
GLUED MAG (DEEP) ON COR STONE
SET FOUR MAG REF PINS
RADI AS FOLLOWS:

P-6-A=22.12'
P-6-B=42.48'
P-6-C=31.13'
P-6-D=25.37'

P-6 SW COR SEC #7 BETH. TWP.
T28N;R1E, CASS CO. IND.
FOUND A POINTED 3 MAN STONE
LYING FLAT, HAVING 1" COVER.
(SAID COR STONE WAS KNOCKED OVER
SOUTH BY A ROAD GRADER APPROX. 3')
REMOVED AND REPLACED THE SAME
WITH A MAG REF PIN APPROX. 3' NORTH
OF ITS PRES. LOCATION, HAVING 30"
COVER, AND THE RECORDED AND MEAS.
DIST. OF 52.14 FT. SOUTH OF P-6

P-6-A=65.02' A-B=53.82' C-E=39.23'
P-6-B=20.62' A-C=66.68' C-F=79.52'
P-6-C=14.44' A-E=52.60' E-F=48.67'
P-6-D=14.18' A-F=32.24' B-C=13.02'
P-6-E=29.72' B-E=34.94' B-F=68.75'
F=71.75' P-6-P'6=48.21'

BETHELEM NW. COR. SEC. 18

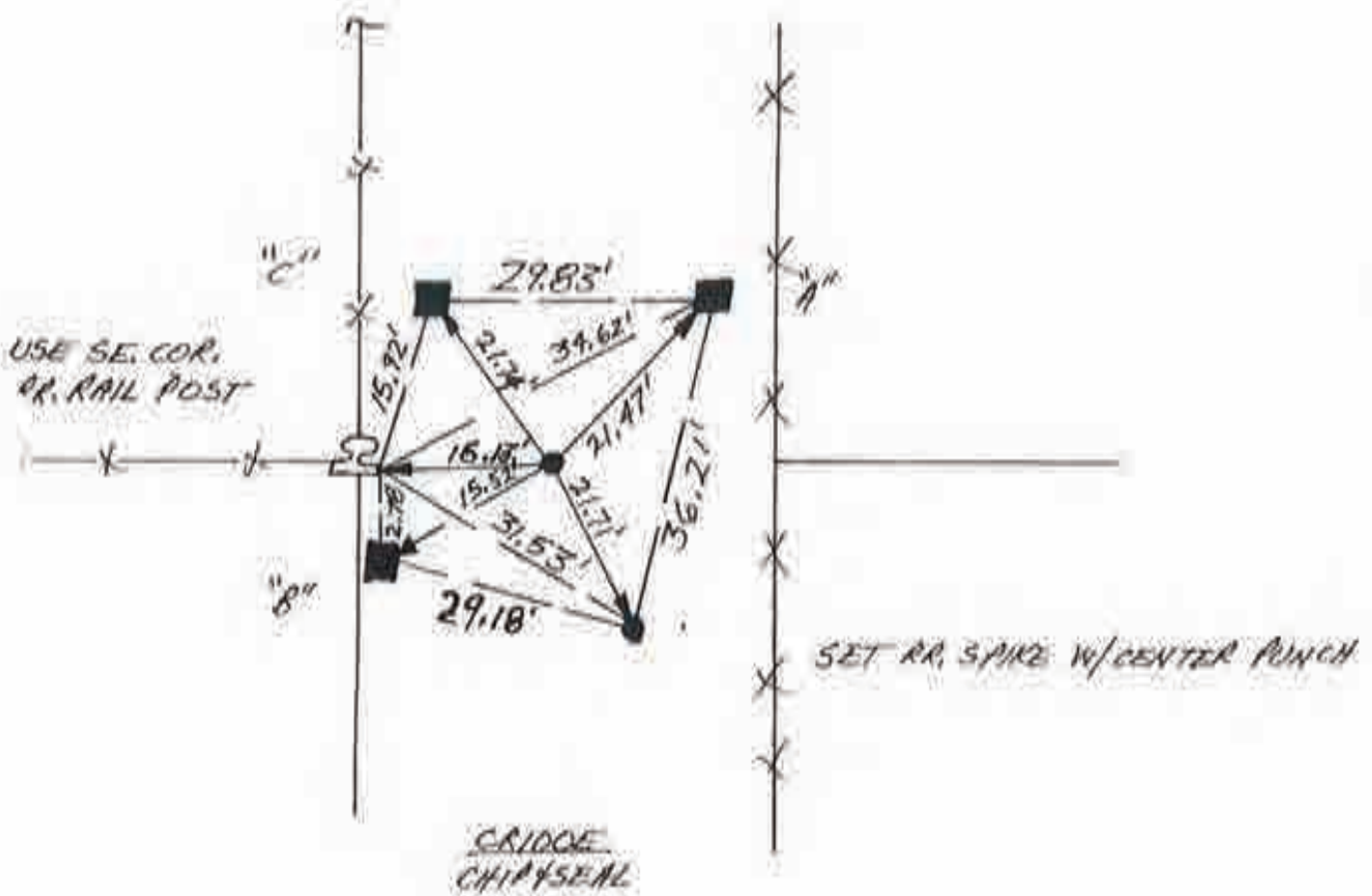
(S-30-80)

49/50

Corner A-9 2009 Project

N
↑
NO SCALE

1. FRI. 11 MAY '90 DLA R/S 0537, F. PANICI P.
FOUND 1" ϕ REBAR @ CORNER SET CENTER
PUNCH. FOUND REF'S "A" "C" "D" IN GOOD
CONDITION. REF "B" IS BENT OVER & THE ALUMINUM
CAP IS MISSING. SET 2 NEW REFS. NO DIG NECESSARY.
MEASURED BETWEEN REFS.

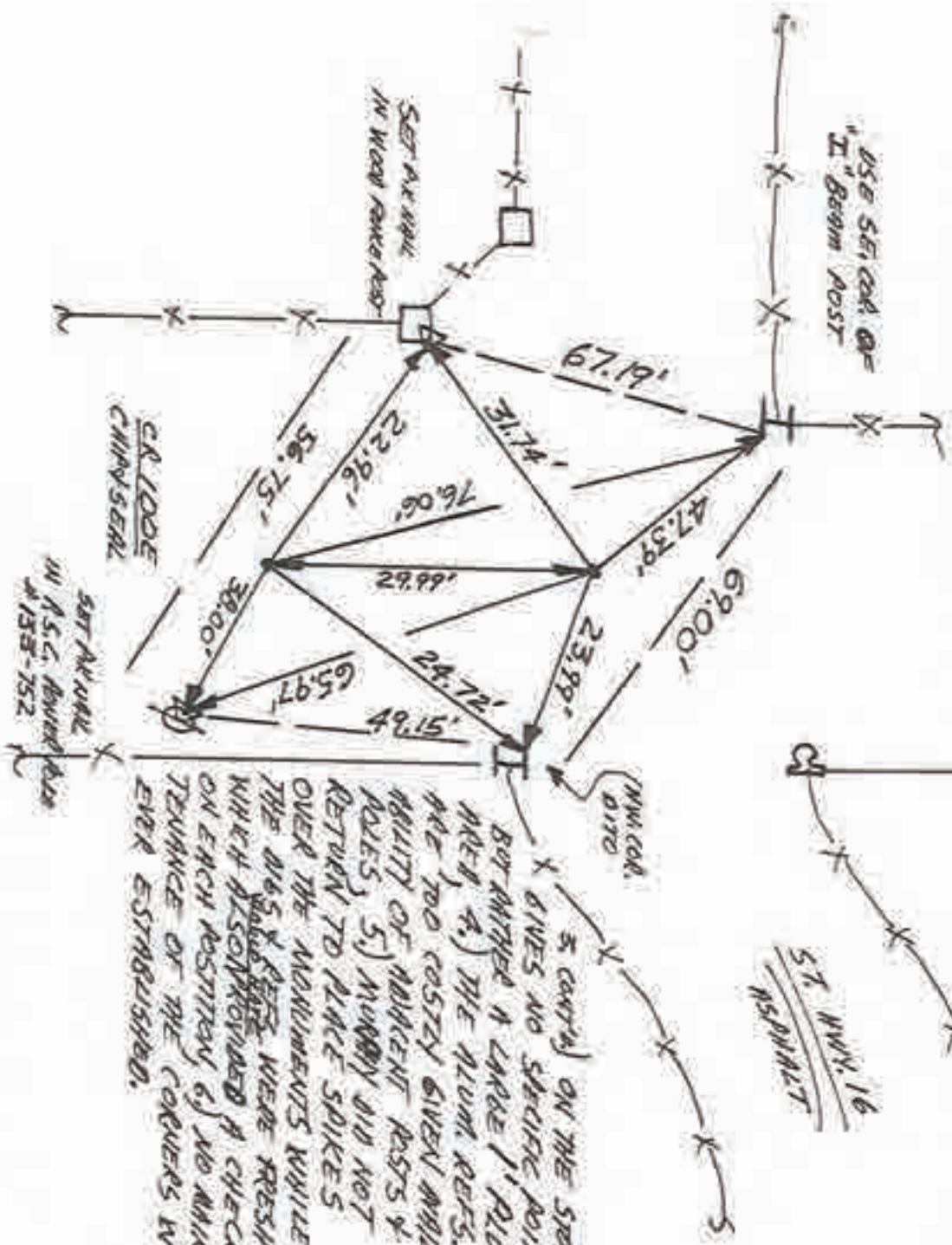


WEST 1/4 COR. SEC. 18





1. WED. 23 MAY 90 DR & RS 0537 F. PAUL D., FOUND AN SPIKES
 1/4" W/HT. ATTEMPT TO GET CENTER PUNCHES @ ± 29.00' RECORD DISTANCE
 WHICH NOW MEASURE 29.99'. ALL MURPHY REFERENCES ARE GOULD.
 THE ST. HWY. WAS TAKEN THE SAME TIME OUT OF ST. HWY. 16 BY
 CONSTRUCTING A CURVE. SET NEW REFS. THIS WAS THE LAST CORNER
 THAT WE RECOVERED FROM MURPHY AFTER WORKING ON THE SOUTH LINES
 OF BOONE AND HARRISON TOWNS. Y THE EAST LINE OF HARRISON.
 WHILE IT'S TRUE THAT THEY'RE BETTER THAN NOTHING, THEY'RE NOT
 RECOMMENDED BECAUSE 1.) ALUMINUM REF. CAPS DO NOT SOUND WELL
 ESPECIALLY SINCE THEY'RE OFTEN BLAZED NEAR STEEL WIRE FENCES,
 2.) NO MEASUREMENTS WERE TAKEN BETWEEN THE REFS, WHICH OFTEN
 CAUSES THEM TO BECOME LOST, 3.) THE MARKETS BLAZED
 4.) PROVIDES NO REASONABLE CHECK

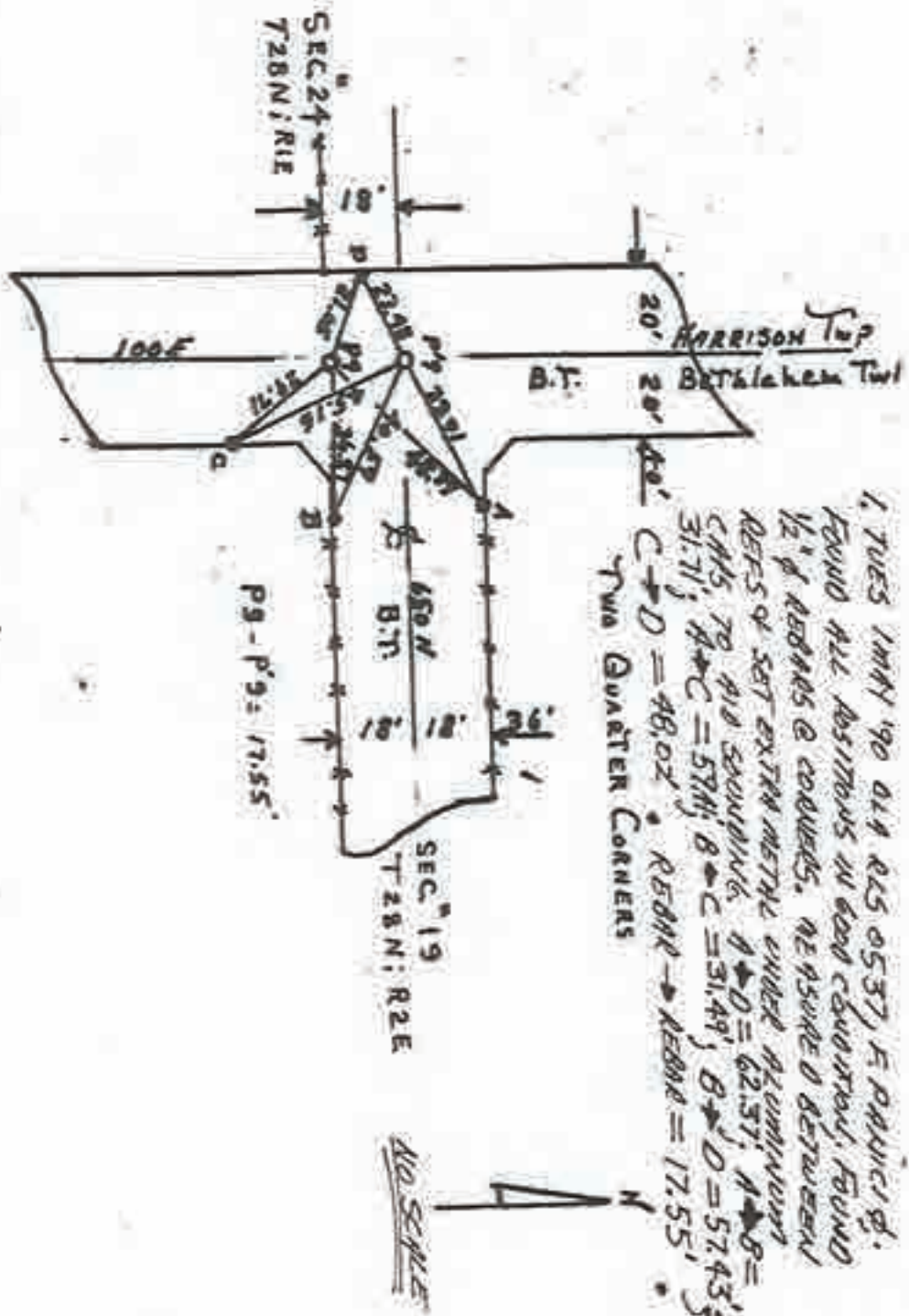


5. CONT'D ON THE SPACES
 X GIVES NO SPECIFIC POINT
 BUT ANOTHER A LARGE 1" ALUM
 AREA, 4.) THE ALUM. REFS.
 ARE TOO COSTLY GIVEN AVAIL-
 ABILITY OF ADJACENT REFS &
 POLES, 5.) MURPHY DID NOT
 RETURN TO PLACE SPIKES
 OVER THE MONUMENTS WHILE
 THE 116.5' REF. WERE FRESH -
 WHICH ALSO PROVIDED A CHECK
 ON EACH POSITION, 6.) NO MAIN-
 TENANCE OF THE CORNERS WAS
 EVER ESTABLISHED.

SOUTHWEST COR. SEC. 18



1. TUES MAY '90 AT 825 0537, E. PARVICI ϕ .
 FOUND ALL POSITIONS IN GOOD CONDITION. FOUND
 1/2" ϕ REBAR'S @ CORNERS. BE SURE D BETWEEN
 REFS & SET EXTRA METAL UNDER ALUMINUM
 CHAS. TO AID SOUNDING. $A \phi D = 62.57'$, $A \phi B =$
 $31.71'$, $A \phi C = 57.41'$, $B \phi C = 31.49'$, $B \phi D = 57.43'$
 $C \phi D = 48.02'$. REBAR \rightarrow REBAR = 17.55'
 TWO QUARTER CORNERS



P-9 SE COR NE 1/4 SEC. #24 HARRISON TWP.
 T28N;R1E CASS COUNTY IND.
 FOUND A POINTED 2 MAN STONE, WITH * MARK
 HAVING 12" COVER,
 GLUED MAG (1DEEP) ON COR. STONE
 SET FOUR MAG REF PINS SHOWN ABOVE
 RADI AS FOLLOWS:

- P-9-A=48.39'
- P-9-B=36.87'
- P-9-C=29.71'
- P-9-D=21.05'

P-6 SW COR NW 1/4 SEC#19 BETH. TWP.
 T28N;R1E CASS CO. IND.
 FOUND A POINTED 2 MAN STONE
 WITH * MARK HAVING 12" COVER
 GLUED MAG (1DEEP) ON COR. STONE
 SET FOUR MAG REF PINS
 RADI AS FOLLOWS:

- P-9-A=39.01'
- P-9-B=40.59'
- P-9-C=45.16'
- P-9-D=23.48'

Corner A-15 2009 Project

(5-30-80)

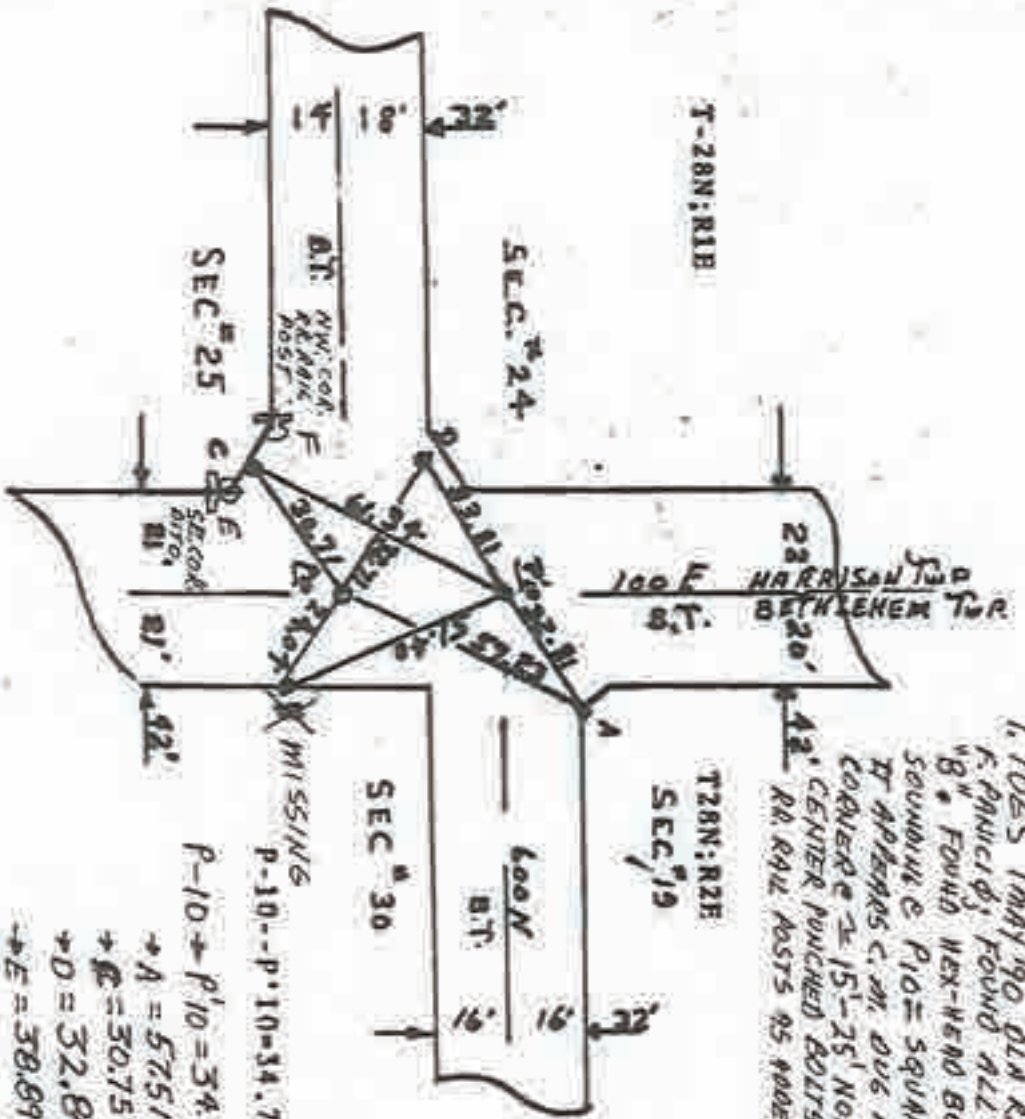
BETH. TWP. WEST 1/4 COR. SEC. 19

1/12



(31)

1. TUES MAY 190 OLN RLS 0537
 F. PUNCHES FOUND ALL REFS EXCEPT
 "B" FOUND WEX-HEAD BOLT @ P'10, METAL
 SOUNDING C. M. DUE FOR CLOSING
 IT APPEARS C. M. DUE FOR CLOSING
 CORNER IS 15'-25' NORTH OF P'10.
 CENTER PUNCHED BOLTS. NOTE
 RR RAIL HOSTS 95 #0050 REFS.



T-28N:R1B

T28N:R2B

NO SCALE

P-10 SE COR SEC #24 HARRISON TWP.
 FOUND POINTED ONE MAN STONE, 18" COVER
 GLUED MAG. (1 DEEP) ON COR. STONE
 SET FOUR MAG. REF PINS
 RADI AS FOLLOWS:

- P-10-A=57.23'
- P-10-B=24.04'
- P-10-C=30.71'
- P-10-D=32.71'

P'10 SW COR SEC #19 BETH. TWP.
 COR STONE CONE, REESTABLISHED
 WITH A VIAL. REF PIN 12" COVER
 FROM A PREVIOUS ESTABLISHED
 SURVEY

- P'10-A=32.81'
- P'10-B=51.40'
- P'10-C=61.34'
- P'10-D=35.81'

P-10 - P'10 = 34.78' P'10
 + A = 57.51'
 + B = 30.75'
 + D = 32.84'
 + E = 38.89'
 + F = 34.34'

A -> C = 67.87' C -> D = 40.45' D -> E = 51.08'
 + D = 66.66' + E = 10.56' D -> F = 51.08'
 + E = 96.35' + F = 14.45' D -> F = 30.78'
 + F = 87.91'

P'10 → BETH. TWP. SW. COR. SEC 19

3/14

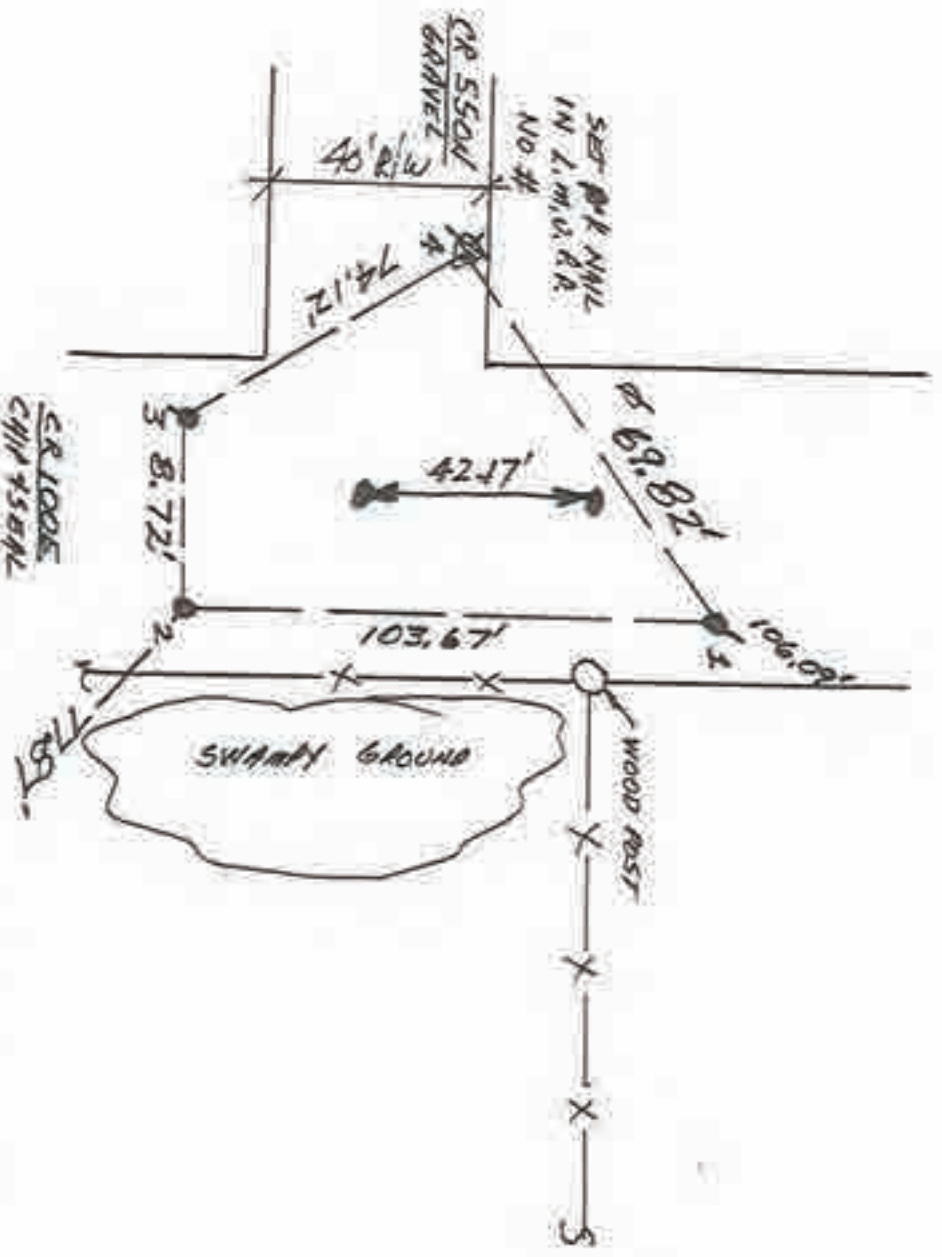
Corner A-17 2009 Project

(5-30-80)



N
NO SCALE

1. MON. 7 MAY '90 OLA RLS 0537, F. PAULIC ϕ ; FOUND P.K. NAIL @ \pm R/W SPLIT + FIELD DIVISION TO EAST FOR SUBJECT CLOSURE CORNER; NO MOVEMENT @ STANDARD CORNER; SET REFS. WILL DIG. FOUND P.K. NAIL REFS \rightarrow 1. = 22.40'; 2. = 81.91'; 3. = 53.94'; 4. = 53.48'
2. SUN 17 JUNE '90 DUB 3'X5'X2.5' DEEP HOLE @ NAIL. @ 2.5'-3' OLD RAILWAY HAS WOOD SLABS LIND 90° TO R/W & FOR BASE IN SWAMP W/ NO. 2 STEEL ϕ & 10% SAND BACKFILL. FOUND NO POST (TIPPIE RULES & 60" TAPES COMPARED); NO PIT, NO STONE; WILL REPLACE NAIL W/ SPIRE. DUB SIMILAR HOLE @ R/W SPLIT FOR STANDARD CORNER & FOUND SAME ROAD CONDITIONS & NO MOVEMENT. WILL SPLIT R/W.
3. FR 17 JUL '90 SET RP. SPIRE W/C CENTER PUNCH @ P.K. NAIL'S REFS; SET P.R.S. W/C P. @ 40' R/W SPLIT & CR 550A. 1. = 64.18'; 2. = 39.81'; 3. = 91.95'; 4. = 51.75'; w/ P. MADE ϕ .

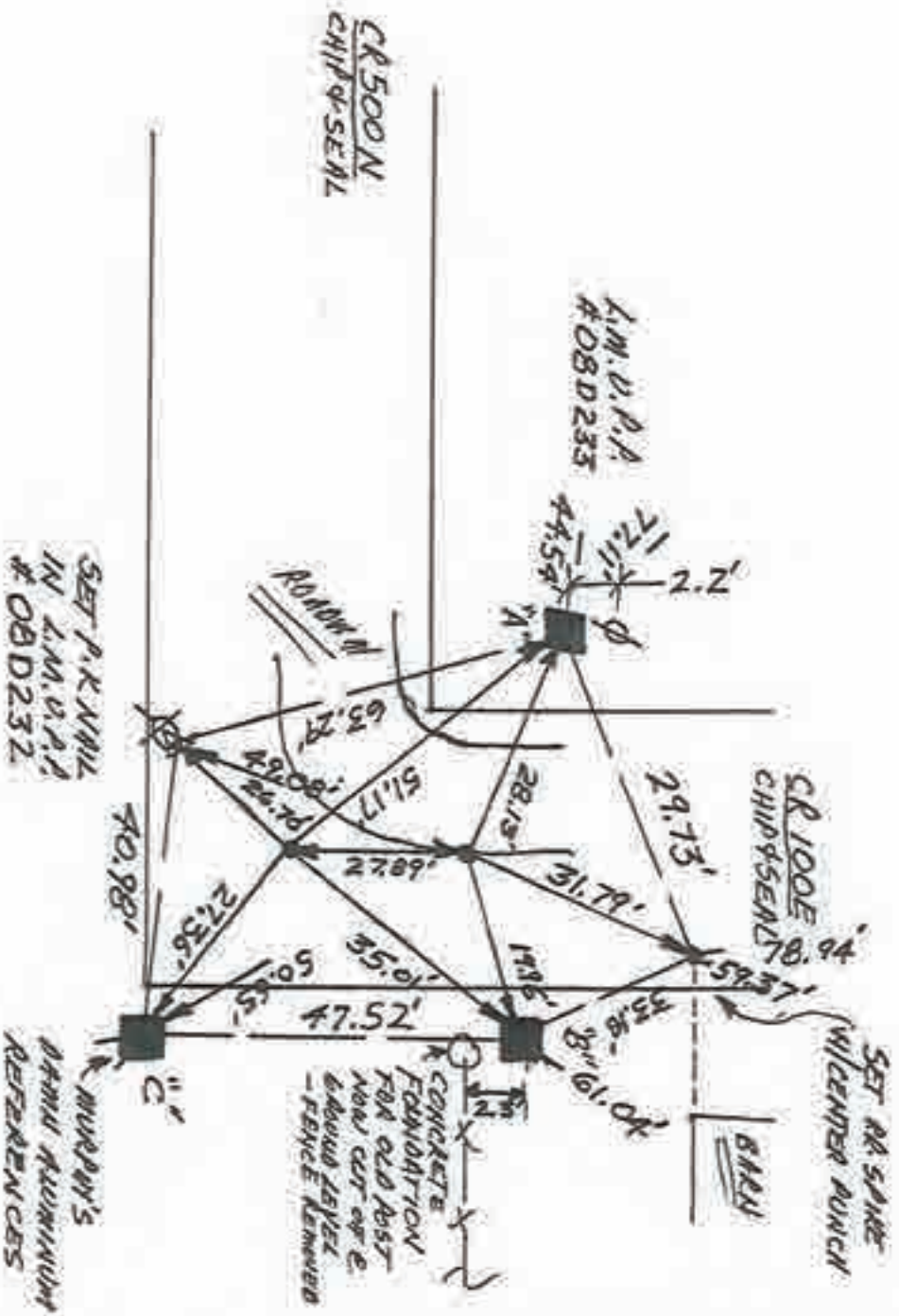


22/23

Corner A-19 2009 Project

N
↓
NO SCALE

1. MON 7 MAY '90 D.M. RLS 0537, F. PAULICH;
 FOUND RR SPIKES AT BOTH CORNERS (SUBJECT
 CLOSING CORNER & STANDARD CORNER). MURPHY'S
 REFS "D" & "E" ARE MISSING. REF "C" HAS NO ALUMINUM
 CAP - SET ASYMER 10. CAP ON METAL ROD @ "C" W/RRS
 FOUND. SET ADDITIONAL REFS & CENTER PUNCTED FOUND SPIRES.



SEE REFERENCE MANUAL
 RF - 0093 - BE

NW COR. SEC. 31

20/21

Corner A-21 2009 Project



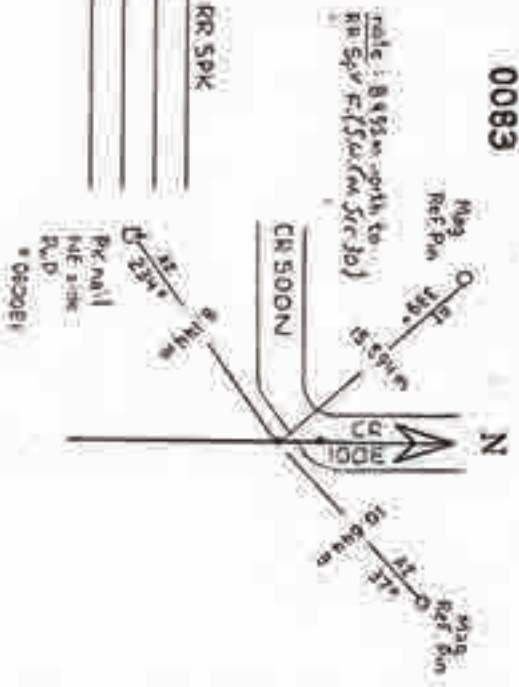
SECTION 25 TOWNSHIP 28N RANGE 1E
Description of Corner Located SE COR
HARRISON TWP - CASS COUNTY, INDIANA

0083



TYPE OF MONUMENT: RR SPK
DEPTH: 15 m
BY: C0 SURVEYOR
DATE: 2/8/99

State Form 40180



~~A~~
A
-21

RF - 0093 - BE

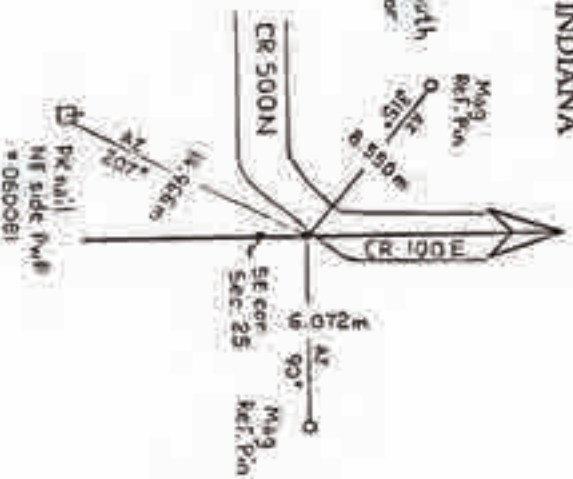
SECTION 30, TOWNSHIP 28N, RANGE 1E

(Description of Corner Location) S1/2 COR
BETHLEHEM TWP - CASS COUNTY, INDIANA

0093



note: 8.405m south
to RR Spk (SE cor
Sec. 25)



TYPE OF MON.: RR Spk
DEPTH: FLUSH
UNCERTAINTY: _____
BY: CO SURVEYOR
DATE: 2/18/99
DES. NO.: 9701760

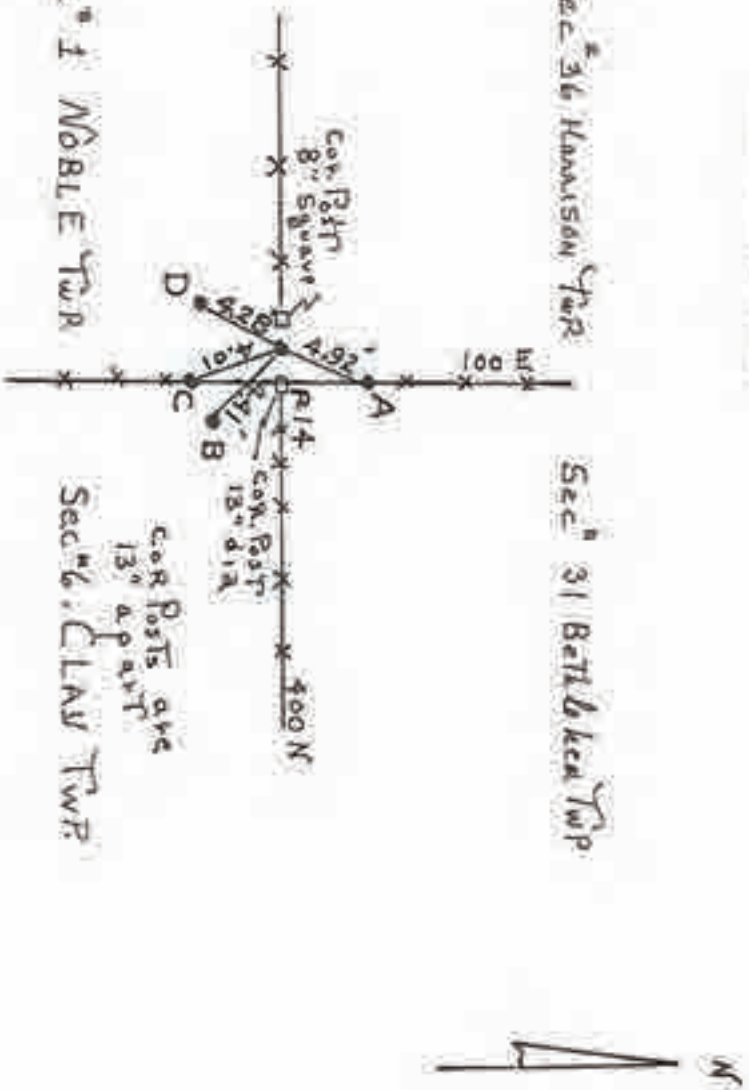
State Form 40180

A-21

SE CORNER SEC. # 36; T28N R1E HARRISON TWP.
 CASS COUNTY, IND.

Sec # 36 Harrison Twp

Sec # 31 Battledore Twp



Sec # 1 Noble Twp

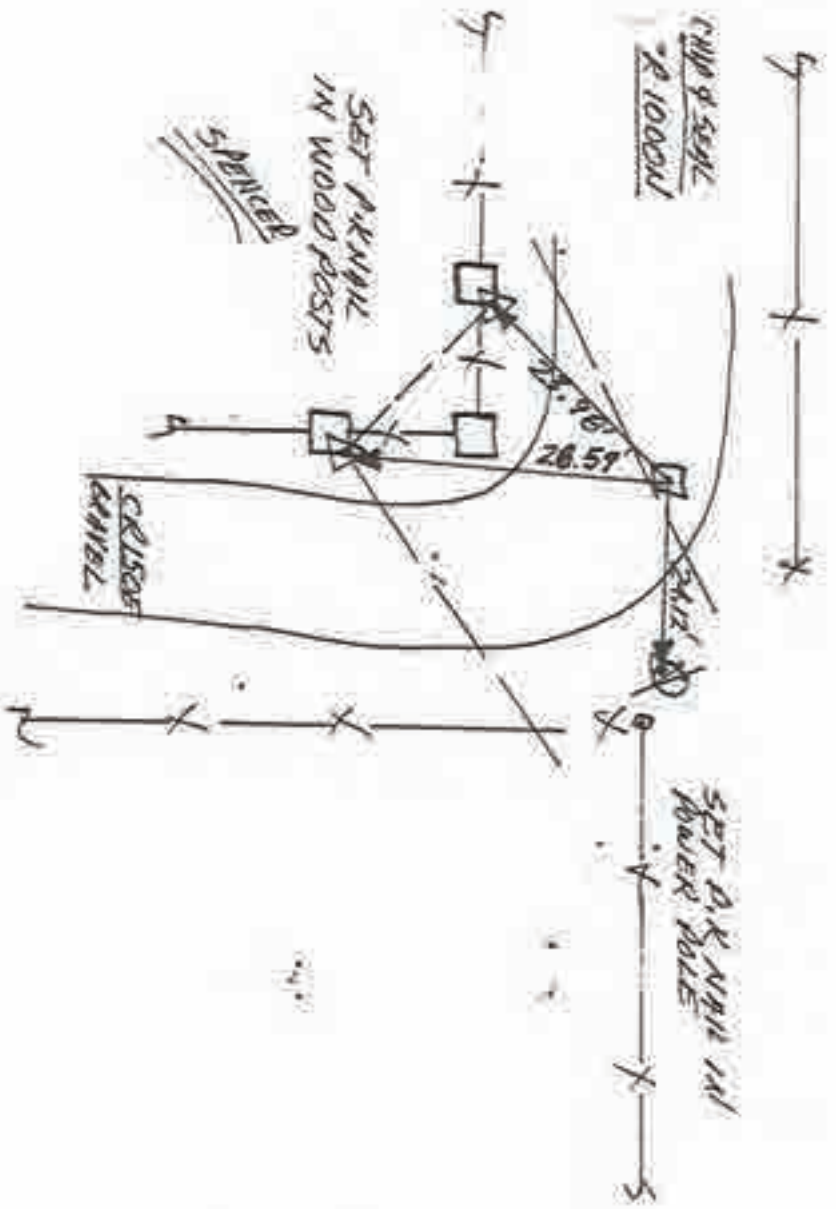
Sec # 6 Claw Twp

FOUND A TWO MAN STONE WITH A + MARK AT
 GROUND SURFACE, LYING BETWEEN TWO CORNER
 POSTS AS SHOWN ABOVE. REMOVED AND REPLACED
 WITH A MAG REF PIN. SET AT SURFACE. ALSO
 SET FOUR MAG REF PINS AS SHOWN ABOVE:
 RADI AS FOLLOWS:

- P-14-A=4.92'
- P-14-B=4.41'
- P-14-C=4.01'
- P-14-D=4.28'



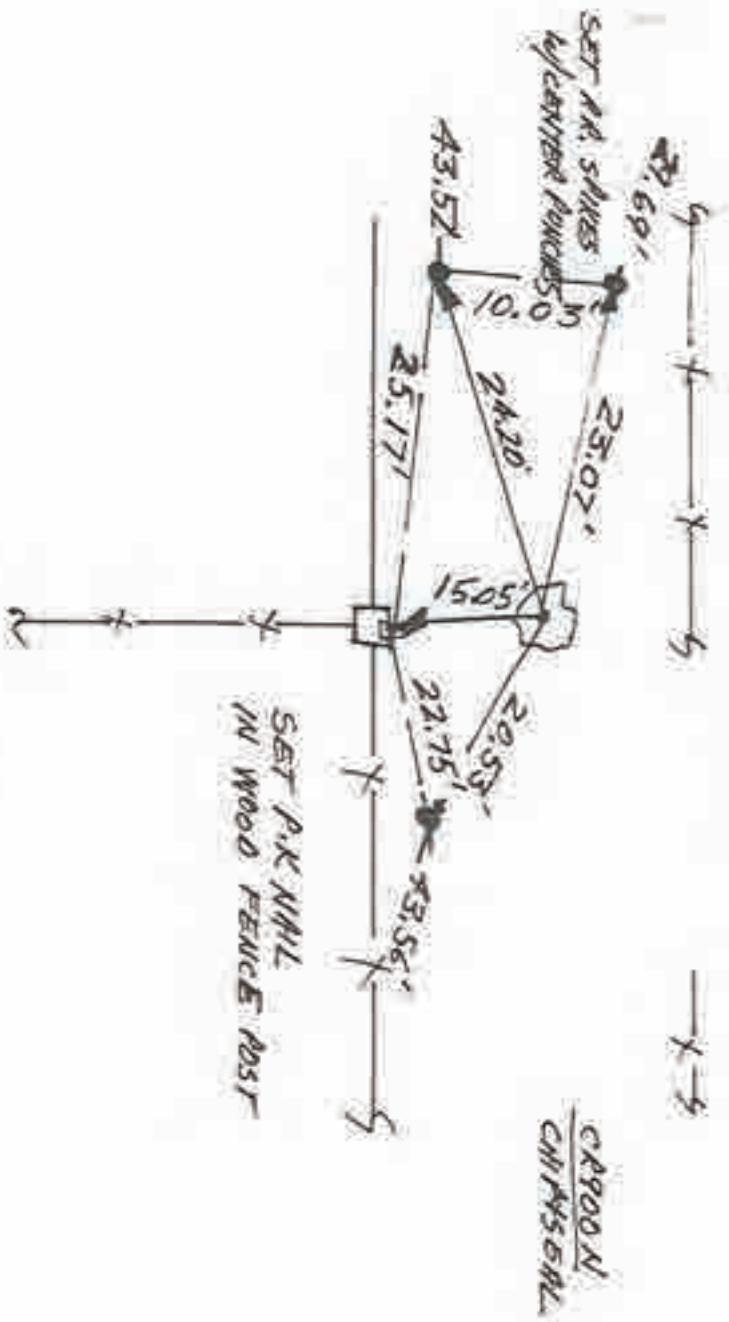
1. THESE 15 MAY '90 OLD PLS 0537, F. PANIC(?) WILL DIE.
2. FOUND NO METAL SOUNDINGS, SET REFS,
3. 24. JULIE '90 FURNING 2 1/2' LONG X 1.7' WIDE SPURS COLUMN, W/ NO MARKINGS; TOOK TOP & MGS/ABOUT C & I. S. DEER. STAKE IS 2.6 EAST OF WEST RW FENCE. OR PHOTO BAY - 2.00 - 111.5-25-63, MURPHY'S TOWNSHIP AT BEEK & LAQUANIER SPACER; REPORT THAT ROAD W/AS TAKEN OFF LAND FROM NE. 1/4 - STAKE COORDINATES. LAST FEW HUNDRED FEET OF NORTH END OF FENCE RUNS WEST - 2% OF SET FROM STAKE(?).
5. THESE 50 MAY '90 W/ AT FTY FOR SET AN. SHIRE W/ CENTER NUTCH @ STAKE'S P.E.S.



NORTH 1/4 COR. SEC. 6

N
NO SCALE

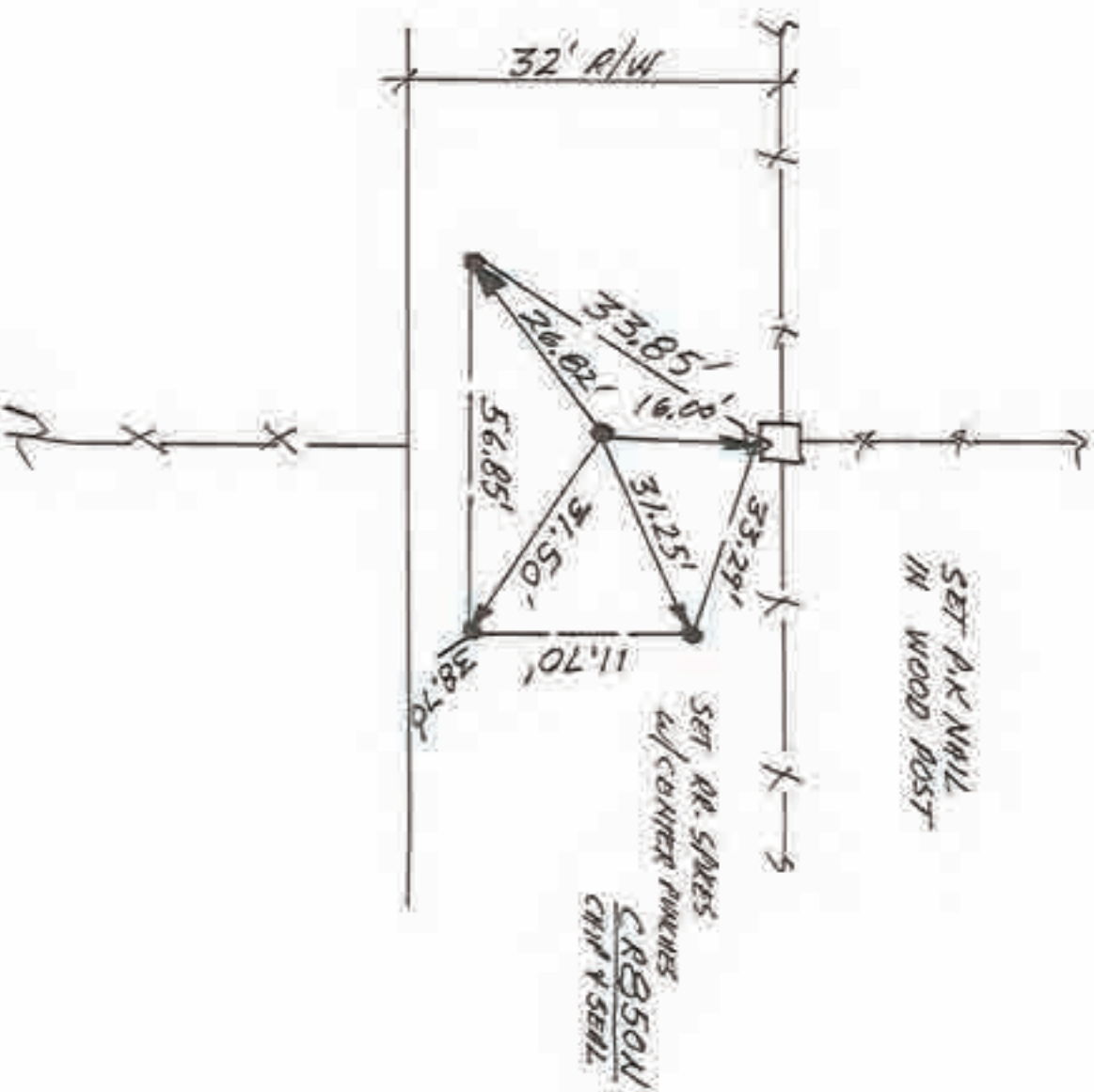
1. FRI. 11 MAY '90 DIA RLS 0537 F. PAVICID.
FOUND NO METAL SOUNDING, SET REF 5P.
2. SUN. 24 JUNE '90 FOUND GRANITE STONE 2 1/2' X 1' X 1' DEEP w/ NO MARKS @ POINT UP. STONE ≈ 1.5' X 1' X 1'. STONE IN LINE w/ SOUTH FENCE. REF'D FOR POINT AS SHOWN.
3. SUN. 30 AUG '90 w/ P. FOX SET RR SPIKE w/ CENTER PIVICY @ SPIKE'S REF 5,



NORTH 1/4 COR. SEC. 7

N
NO SCALE

1. FR. 11 MAY '90 BLA RLS 0537, F. PANICLO.
NO METAL SOUNDINGS, NO TRAIL DIG. SET
RR. SPIKE W/CENTER NAIL @ R/W SPILT +
FIELD DIVISIONS.




"CENTER" SECTION 7

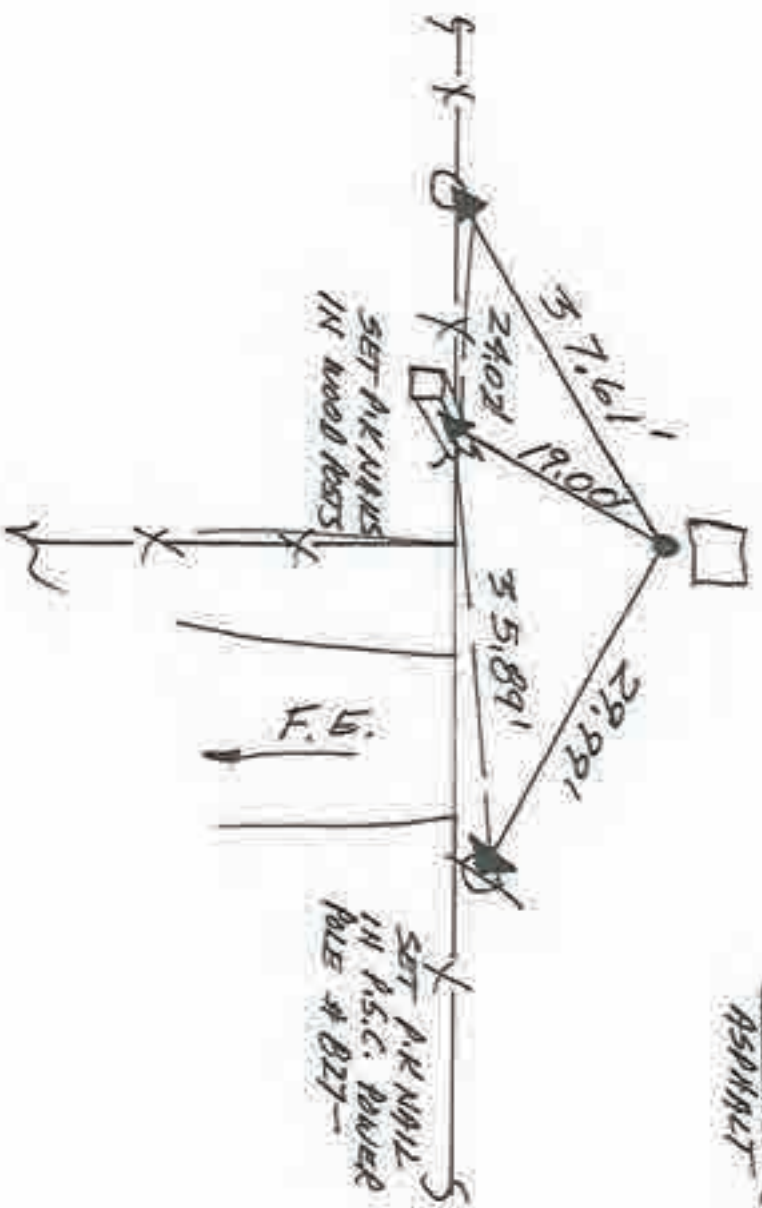




1. SAT 1 SEPT 90 OLN RLS 0537 F. PAVIC 1/2".
 FOUND STRONG METAL SOUNDING ~ 2' SOUTH
 OF 2' CUT IN PAVEMENT. SET RA. SPIKE N/
 CENTER WHICH OVER LOCALIZED SOUNDING; SET
 REFS.



ST. MARK 1B
 ASPHALT

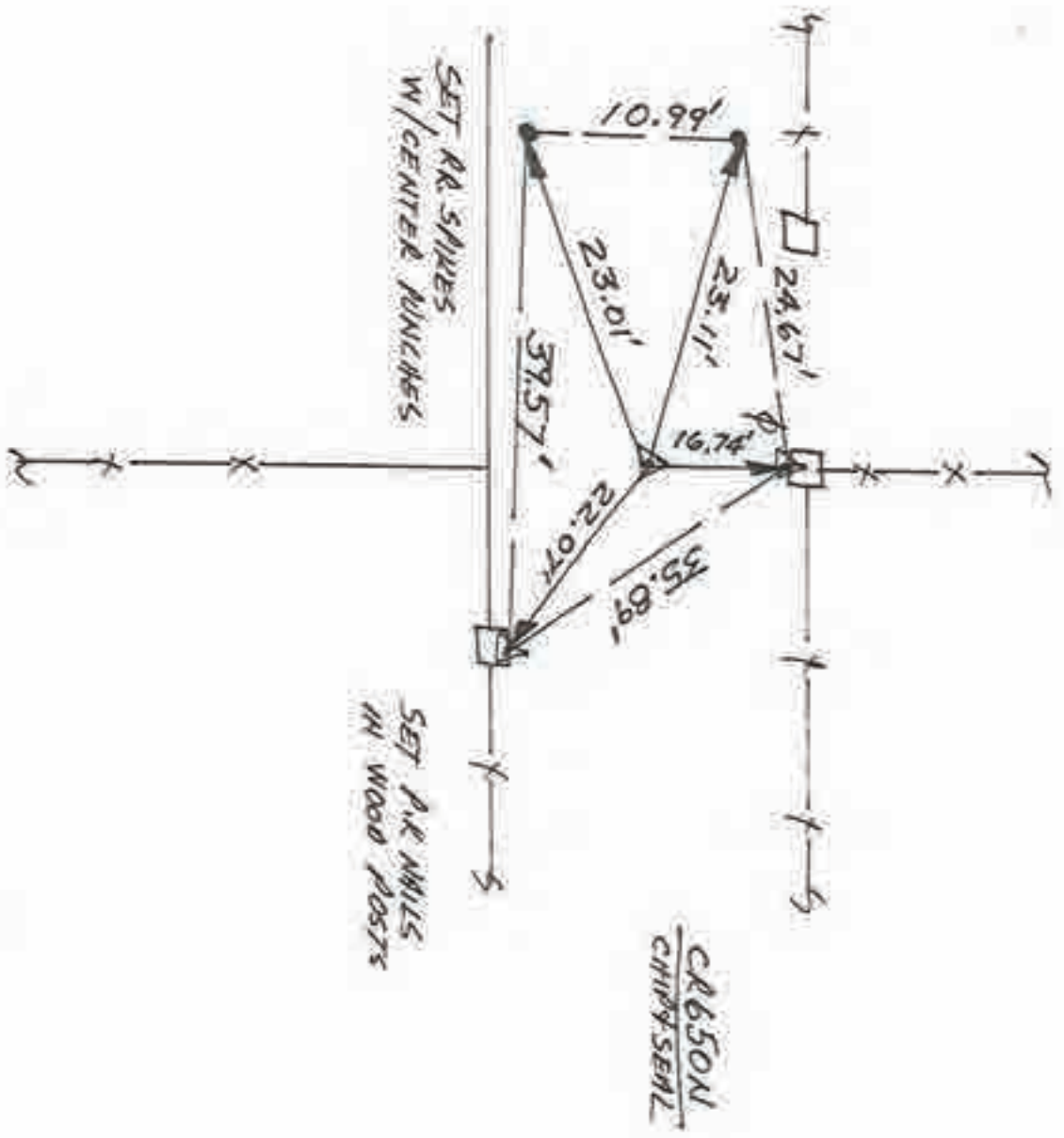


SOUTH 1/4 COR. SEC. 18



N
1" = 10' SCALE

1. TUES 1 MAY '90 OCA ALSO ST, F. PAULI P, FOUND
A.R. NAIL @ R/W SPILT, SET DEFS. NO TRIN DIG.



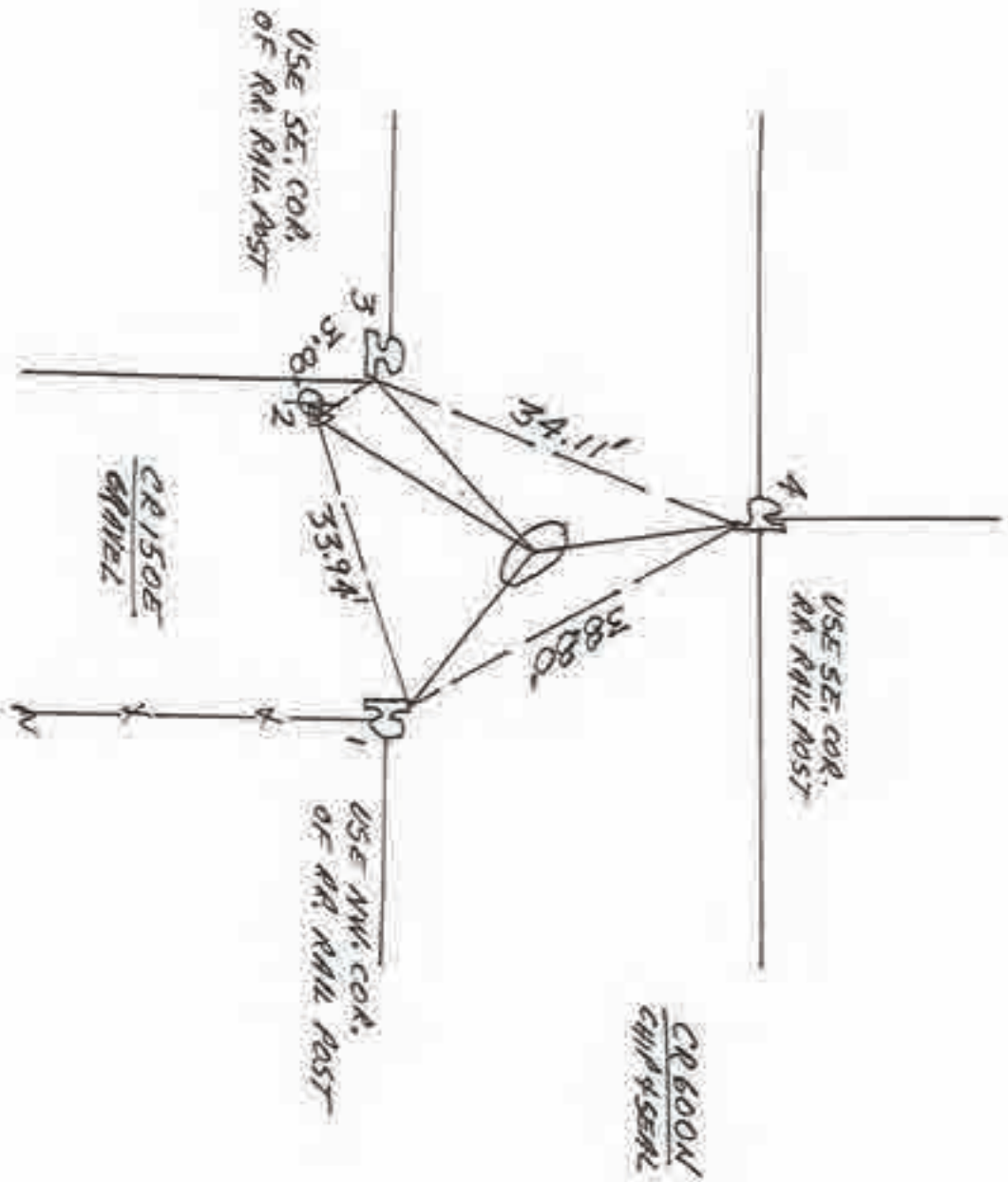
CENTER SEC. 19

Corner C-15 2009 Project



N
NO SCALE

1. TUES 1 MAY '90 ALN R/S 0537, S. ANVIL P. FOUND RR SPIKE @ A RW SPLIT & FIELD DIVISION, SET REFS, WILL DIG, FOUND SPIKE (SET CENTER PUNCH) REFS → 1. = 27.10', 2. = 21.21', 3. = 21.34', 4. = 15.58. WILL DIG.
2. SUN 17 JUNE '90 FOUND ANVIL R/S STONE WITH REINFORCED R/S BY 1. = 26.46', 2. = 20.86', 3. = 20.89', 4. = 16.34'. NO VISABLE MARKINGS, STONE 15" X 1.5' X 1.5' THICK, USED TOP & POINT. WILL SET SPIKE @ STONE REFS.
3. FRI 17 AUG '90 W/P. MINER SET RR SPIKE w/ CENTER PUNCH @ STONE'S REFS.

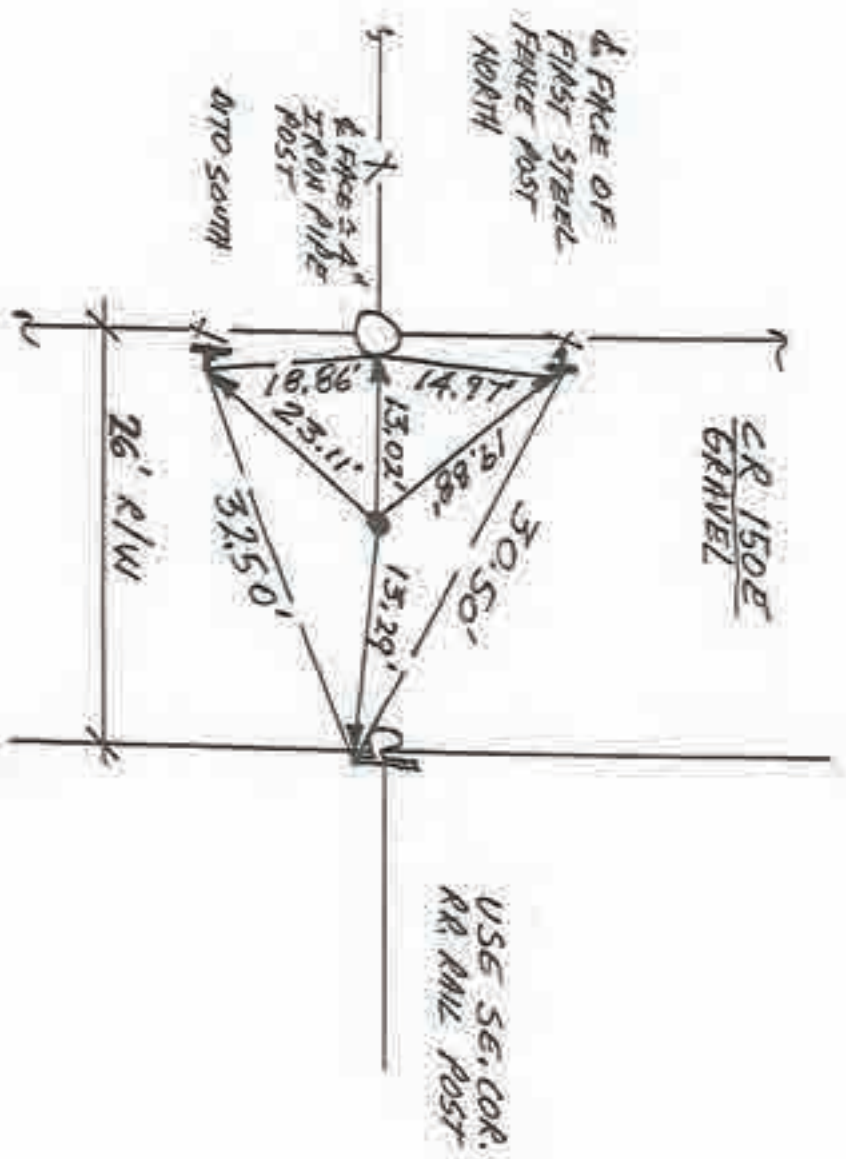


SOUTH 1/4 COR. SEC. 19



N
 ↓
 V. SCALE

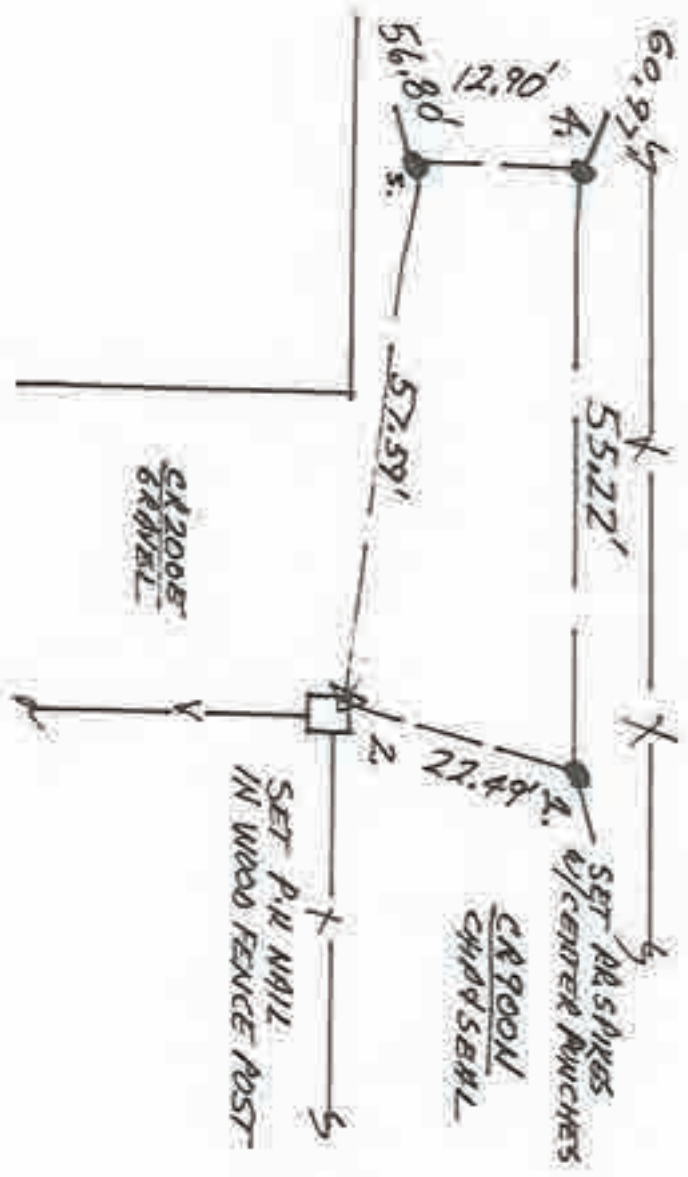
1. MED. 9 MM '90 DIA RLS 0537 F. PAVICIP.
 FOUND NO METAL SOUNDING; NO TIRIN DIS.
 SET RR. SPIKE W/ CENTER PUNCH @ R/W SLIT
 + FIELD DIVISIONS. SET REFS.



CENTER SEC. 30

N
 No SCALE

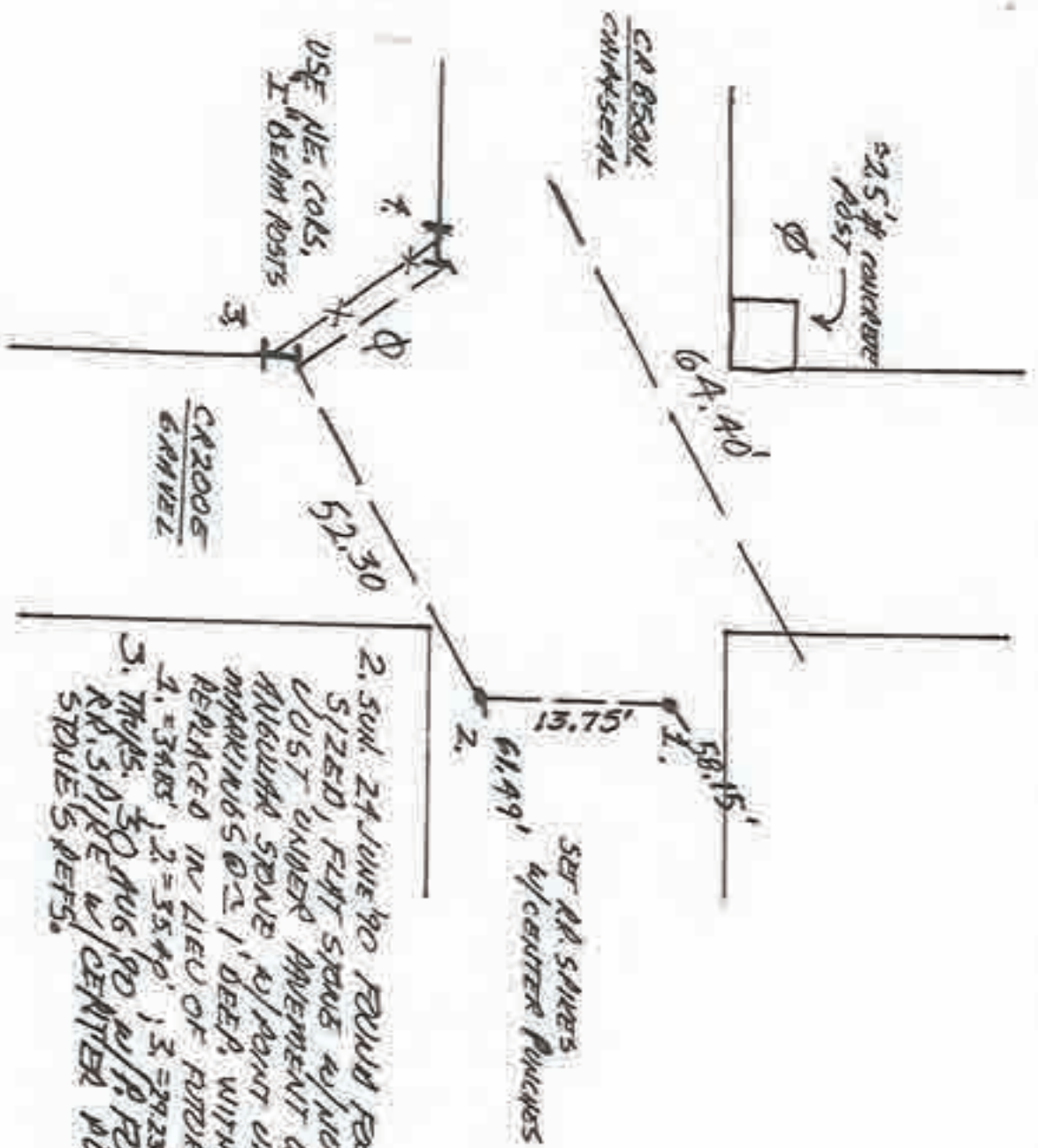
1. FRI. 11 MAY 90 ALA RLS 0537 F. RAUCED;
 FOUND RR. SPIKE @ * RW. SPIKE'S (CENTRE
 PUNCHED) SET REF. 5. WILL DIG.
 FOUND SPIKE'S REF. 1. = 24.16', 2. = 30.00',
 3. = 32.64' ; 4. = 32.27'
2. SUN 24 JUNE 90 DUG 5' X 5' X 3' DEEP HOLE
 FOUND NO POST, NO PIT, NO STONES WILL REPLACE
 FOUND SPIKE.
3. THURS 30 JUNE 90 W/P. REX P. SE RR. SPIKE
 W/ CENTRAL PUNCH @ FOUND SPIKE'S REF. 5.



NW. COR. SEC. 8

N
10 SCALE

1. FOL. 11 MAY 90 DIA 42.5 CTS 37 F. MARK 10'.
 ROUND RR. SPIRE (w/ SET CENTER PUNCH) @ 2.4 PLW
 SPLITS. SET REFS. WILL QTB. FOUND SPIRE'S REFS →
 1. = 34.85' ; 2. = 34.56' ; 3. = 30.02' ; 4. = 33.59'

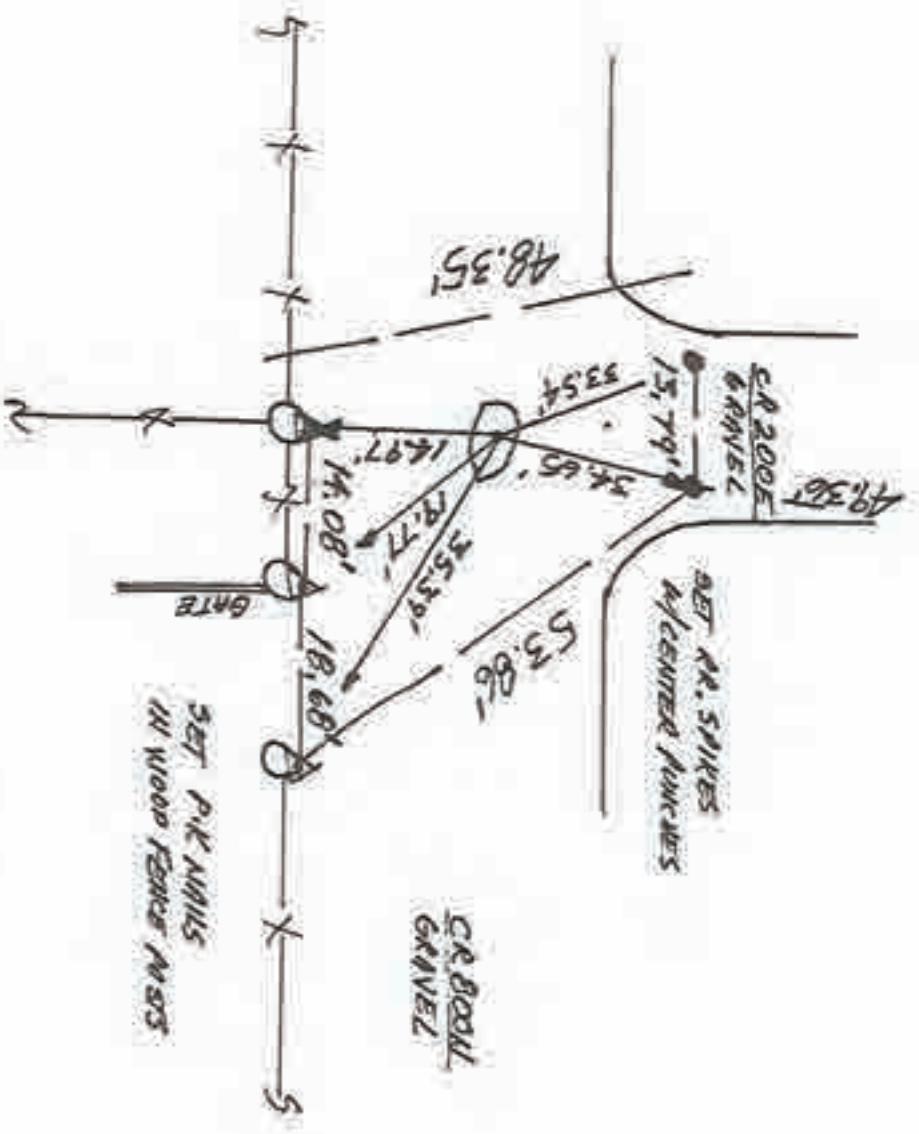


2. SON. 24 JUNE 90 FOUND FERRALL SIZED, FLAT SPURS w/ NO MARKINGS
 LOST UNDER PAVEMENT w/ LARGEST
 ANGLE OF SPUR w/ POINT UP & NO
 MARKINGS @ 1' DEEP. WITNESS NOT
 REPLACED IN LIEU OF FUTURE SPIRE.
 1. = 34.85' ; 2. = 35.40' ; 3. = 29.23' ; 4. = 30.59'.
 3. TRAYS. 30 AUG 90 w/ RR. SPIRE SET
 RR. SPIRE w/ CENTER PUNCH @
 STUPE'S REFS.

WEST 1/4 COR. SEC. 8



1. FOR 11 MAY '90 OLD PLS 0537 F. PAVICI PLS.
NO METAL SOUNDING SET REFS. WILL DIG.
2. SET 24' JUNE '90 PAVICUT REF DIG
3. SET 24' JUNE '90 ROAD RECONSTRUCTION STAKE $\approx 1.5'$
DEEP NINE ON SIDE w/ NO VISIBL MARKINGS. STAKE
15" \times 1.5" LONG & 2" THICK ON ERM SIDE, USED TOP & MASS/
POINT ON UPRIGHT EDGE. STAKE IS 2' WEST OF FENCELINE
TO SOUTH.
4. THURS. 30 AUG '90 w/ PAT FOX PLS. SET RR SPIKE
& STAKE'S REFS.

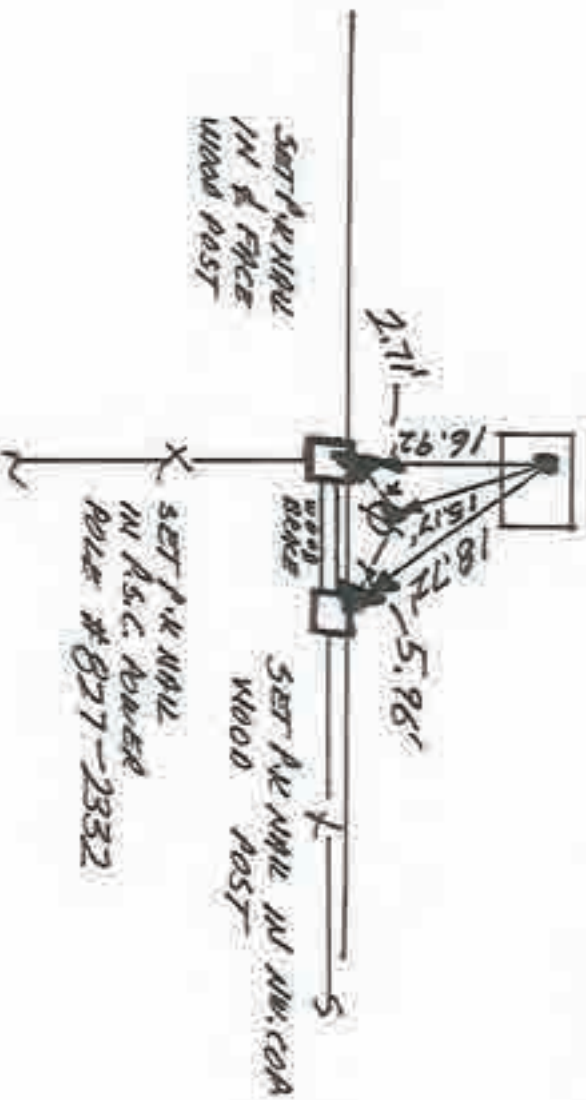


NW. COR. SEC. 17





1. SAT 1/SEPT '90 DLM RLS 0537 F. PAULI &
FOUND SAW CUT PLYS' SQUARE IN ASHRAFT &
R/W SPILT + FIELD DISHOLD. NEAR NW COR.
OF CUT FOUND SMALL SURVEYOR'S SPIKE, REFINCED
w/ RR SPIKE w/ CENTER PUNCH, SET REFS.



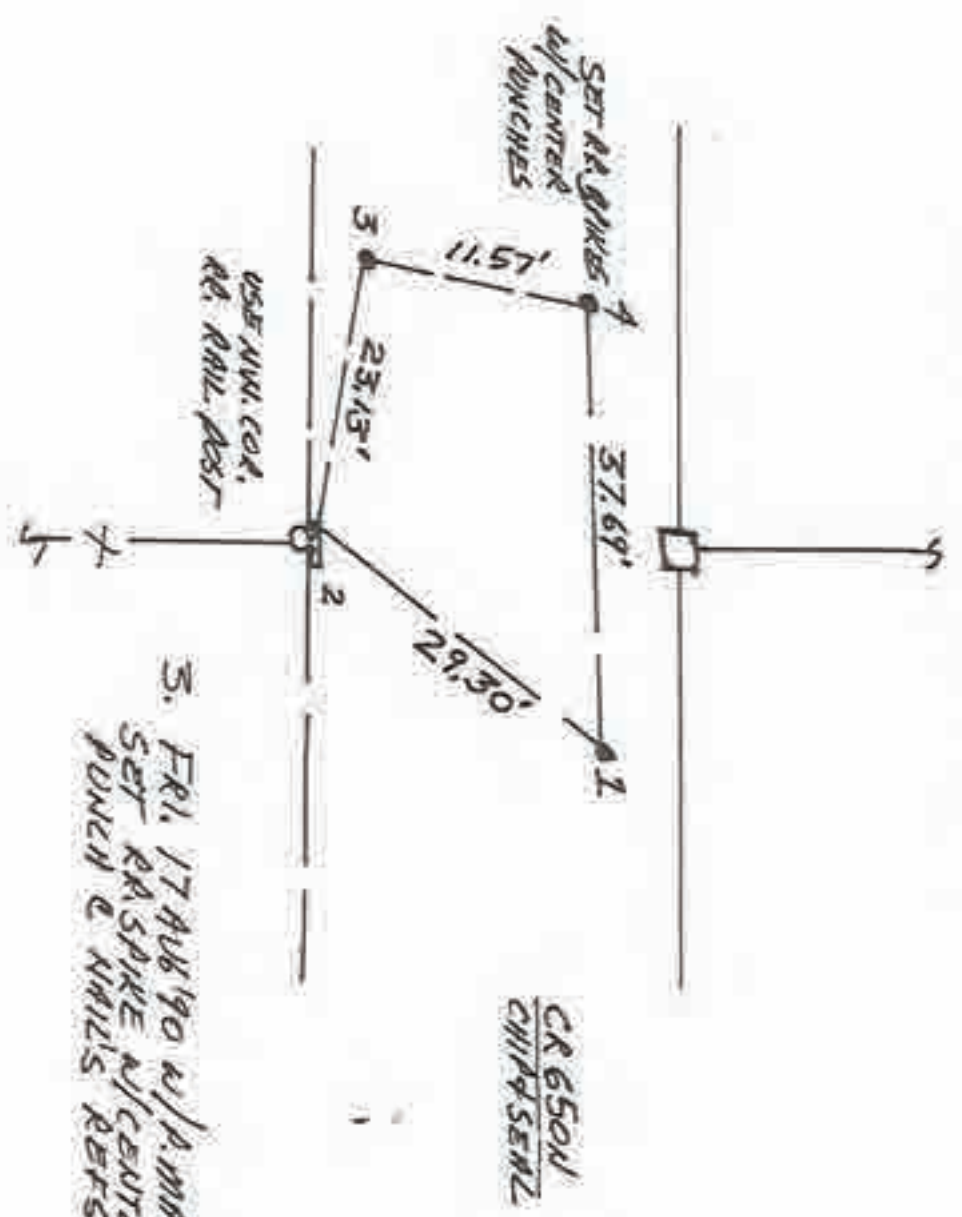
ST. PAULI
ASHRAFT

SW. COR. SEC. 17



N
1/10 SCALE

1. TUES. 1 MAY '90 AT 4:25:0537, F. PANCI ϕ ;
FOUND P.R. NAIL @ 41W SWIFT, SET REFS. WILL DIG.
FOUND P.R. NAILS REFS \rightarrow 1. = 20.80' ; 2. = 15.99' ;
3. = 21.42' ; 4. = 18.42'
2. SUN 17 JUNE '90 FOUND LARGE @ 1.5' ϕ REWD
STONE w/ FLAT SIDE UP w/ NO VISIBLE MARKINGS @
 ϕ . 7' DEEA ROP TOY & MASS. 1 = 21.02' ;
2 = 16.12' ; 3. = 21.21' ; 4. = 18.14' ; WILL
REPLACE NAIL w/ SAKS BECAUSE STONE IS NON-SPECIFIC
& NAIL HITS STONE AT SOME POINT.



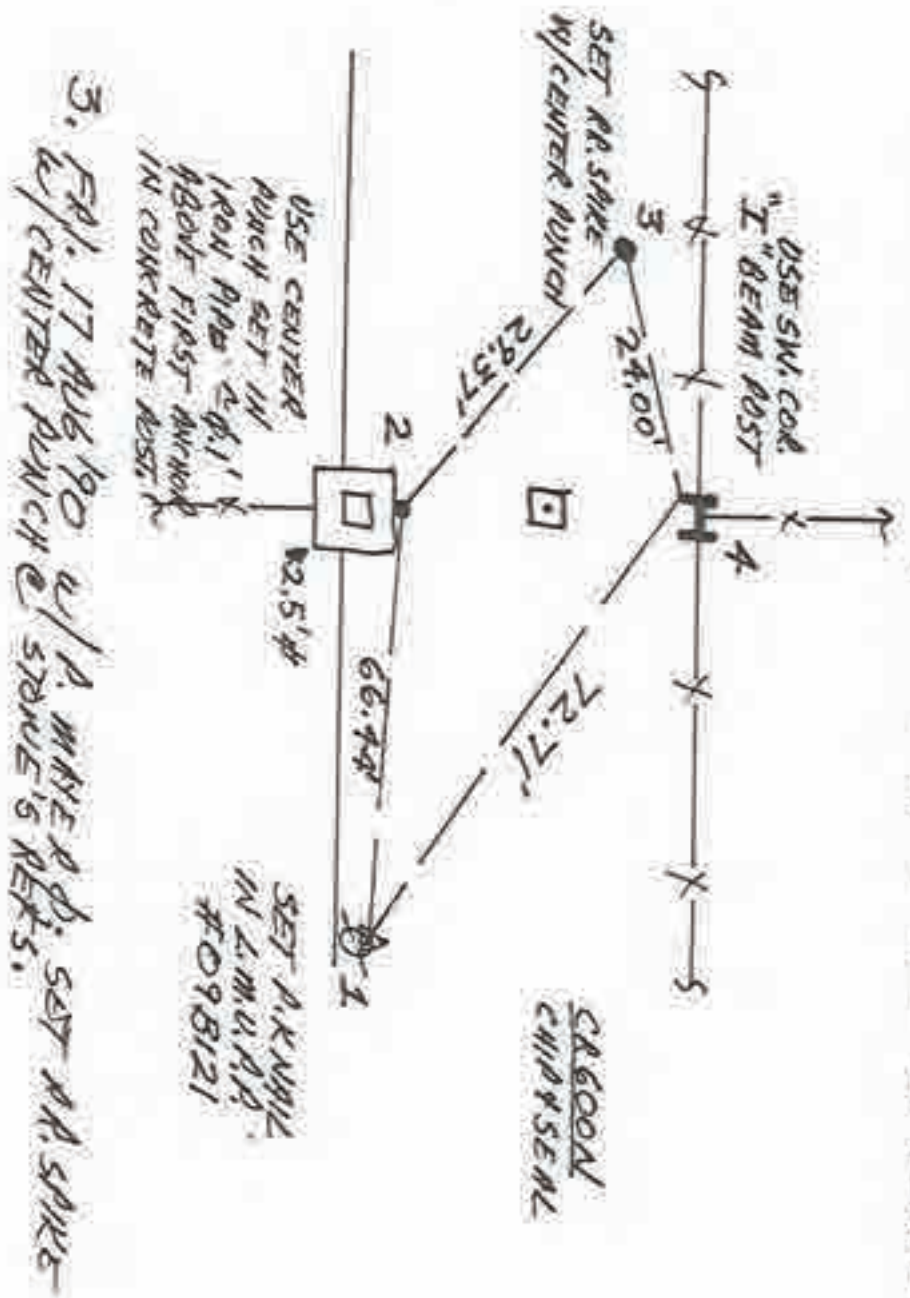
3. FRI. 17 AUG '90 w/ P. MYER ϕ ;
SET RA SPIKE w/ CENTER
PUNCH & NAILS REFS.

WEST 1/4 COR. SEC. 20

Corner E-15 2009 Project

N
NO SCALE

1. TUES 1 MAY 90 OLD RLS OBS'D, F. PUNCH @, FOUND RR SPIKE @ 2' RW SHUT + FIELD DIVISION; SET REFS, SET CENTER PUNCH IN FOUND SPIKE - FOUND SPIKES REFS 1. = 67.69', 2. = 14.89' & = 22.32' & 4. = 15.70' WILL DIG FOR & TOP OF MASS. STONE WAS IMMEDIATELY UNDER PAVEMENT, LOWERED SO THAT TOP IS 1' BELOW PAVEMENT. WILL SET SPIKE @ STONE'S REFS. NOTE: A TOP REFRUIT WITH NO MARKINGS & D. 5' HIGH WAS SHEARED OFF TOP PACE.
2. SUN 17 JUNE 90 FOUND 5 small 1' x 1' x 1' column w/ no marks. 1. = 67.25', 2. = 15.48', 3. = 22.77', 4. = 15.06'



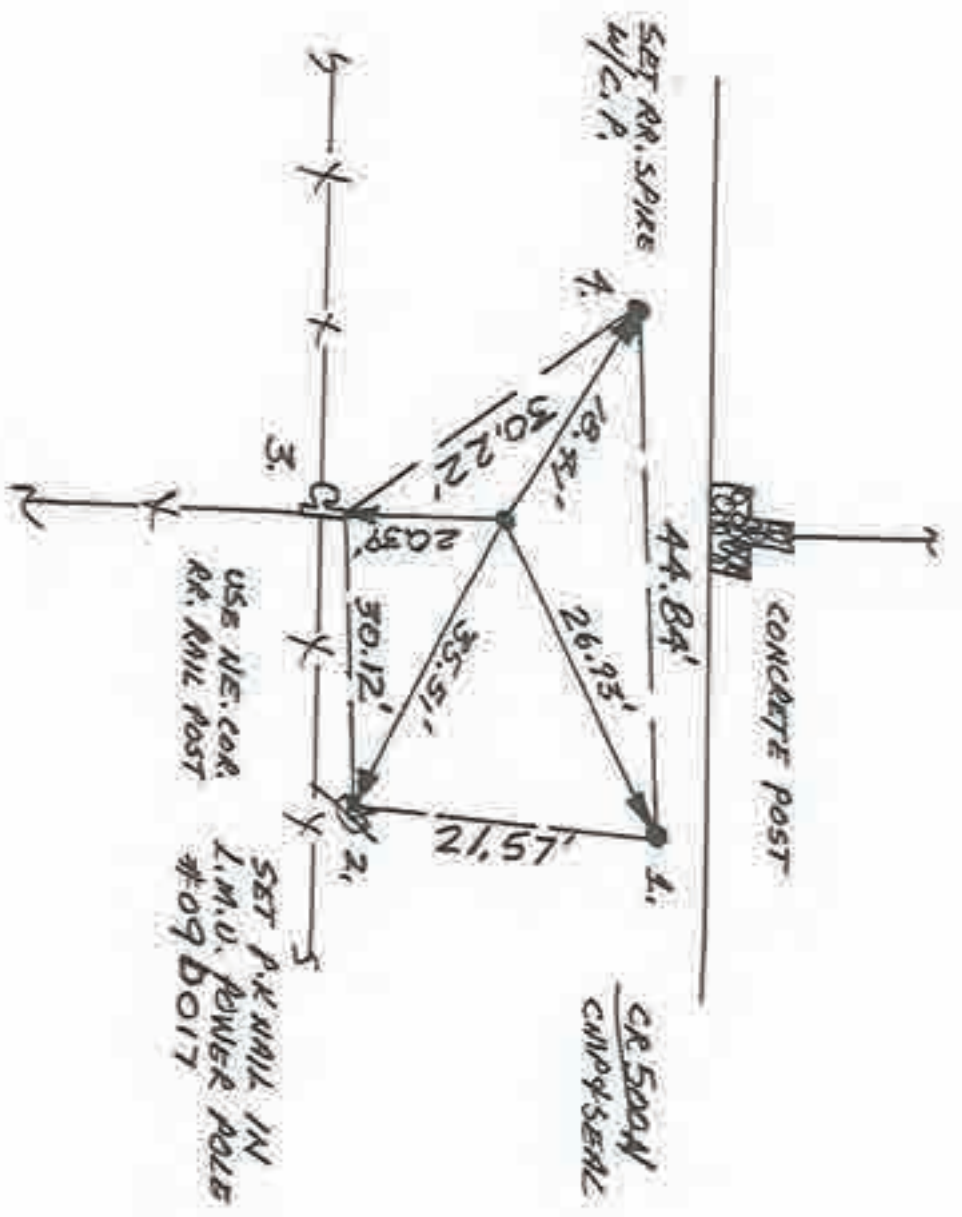
3. FR. 17 AUG 90 U/A. MAKE R.D. SET RR SPIKE @ CENTER PUNCH @ STONE'S REFS.

SE. COR. SEC. 19



N
10 SCALE

1. MON. 7 MAY '90 DLA RLS 0537, F. MAUCIP.
FOUND RR. SPIKE @ 2' W/ SW SLIT + FIELD DIVISION.
CENTER POUNCED SPIKE. SET REFS. WILL DIS.
ROUND SPIKE REFS $1. = 26.93'$; $2. = 35.51'$;
 $3. = 20.39'$; $4. = 18.41'$.
2. SUN 17 JUNE '90 DUG 5' X 5' X 2.5' HOLE; FOUND NO
RST. NO PIT AND STOVE. WILL REPLACE SPIKE.
3. FR. 17 JUL '90 SET RR. SPIKE @ CENTER PUNCH
@ SPIKE'S REFS. N/D. MAYER P.



NW. COR. SEC. 32

Corner E-21 2009 Project



N
NO SCALE

1. TUES. 22 MAY '90 ALR ALS 0537, F. PANICCI ϕ .
NO APPARENT STRONG POINT. LAND IS A HEAVILY
VEGETATED, SUBMERGED SANDHILL ON BOTH SIDES
OF CR 1000W WITH THE WATER LEVEL WITH
ANEMOMETER. POSITION REQUIRES SECTION(S)
TRAVELING ϕ .. BEYOND SCOPE OF THIS
PROJECT.

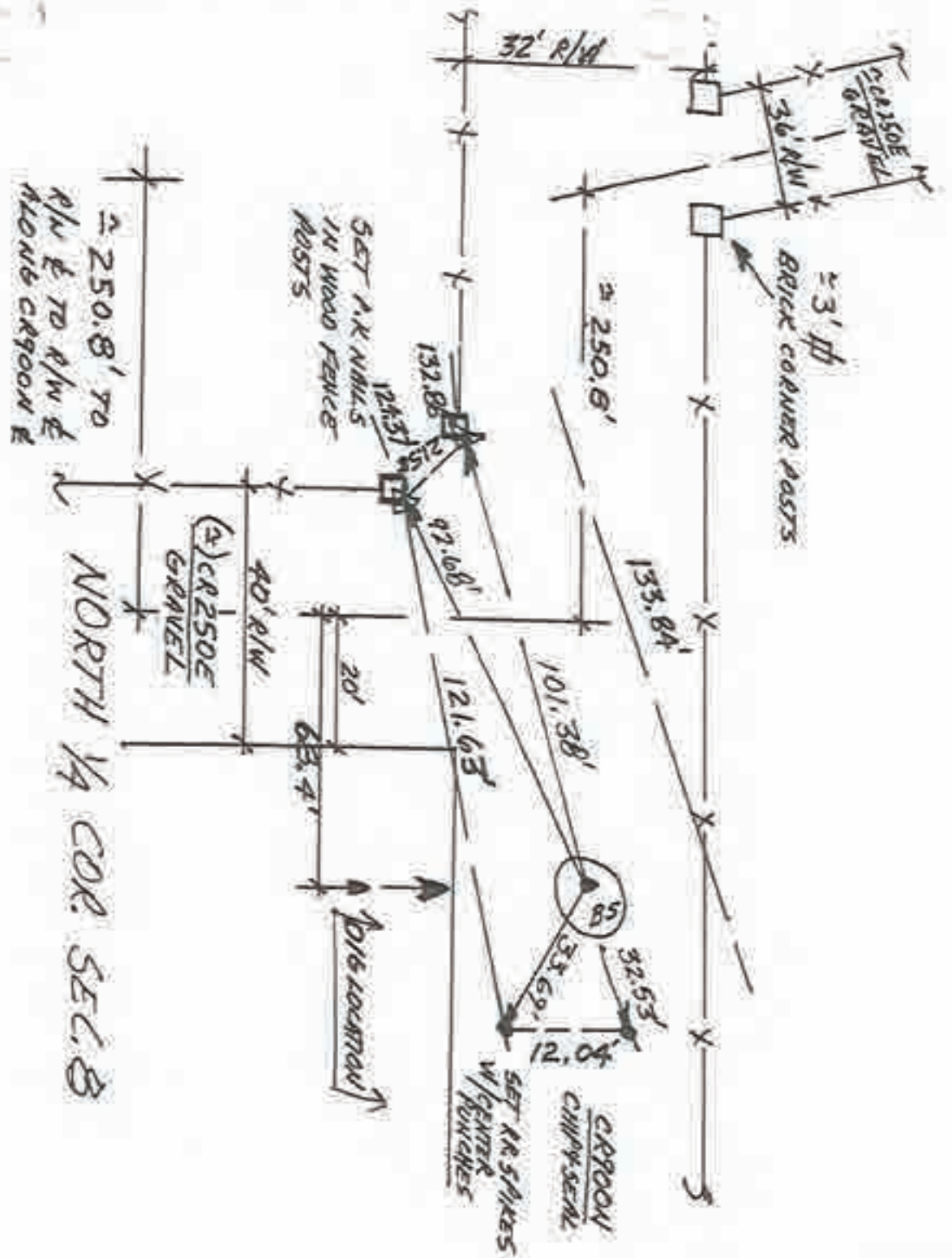
NORTH 1/4 COR. SEC. 5

Corner G-1 2009 Project



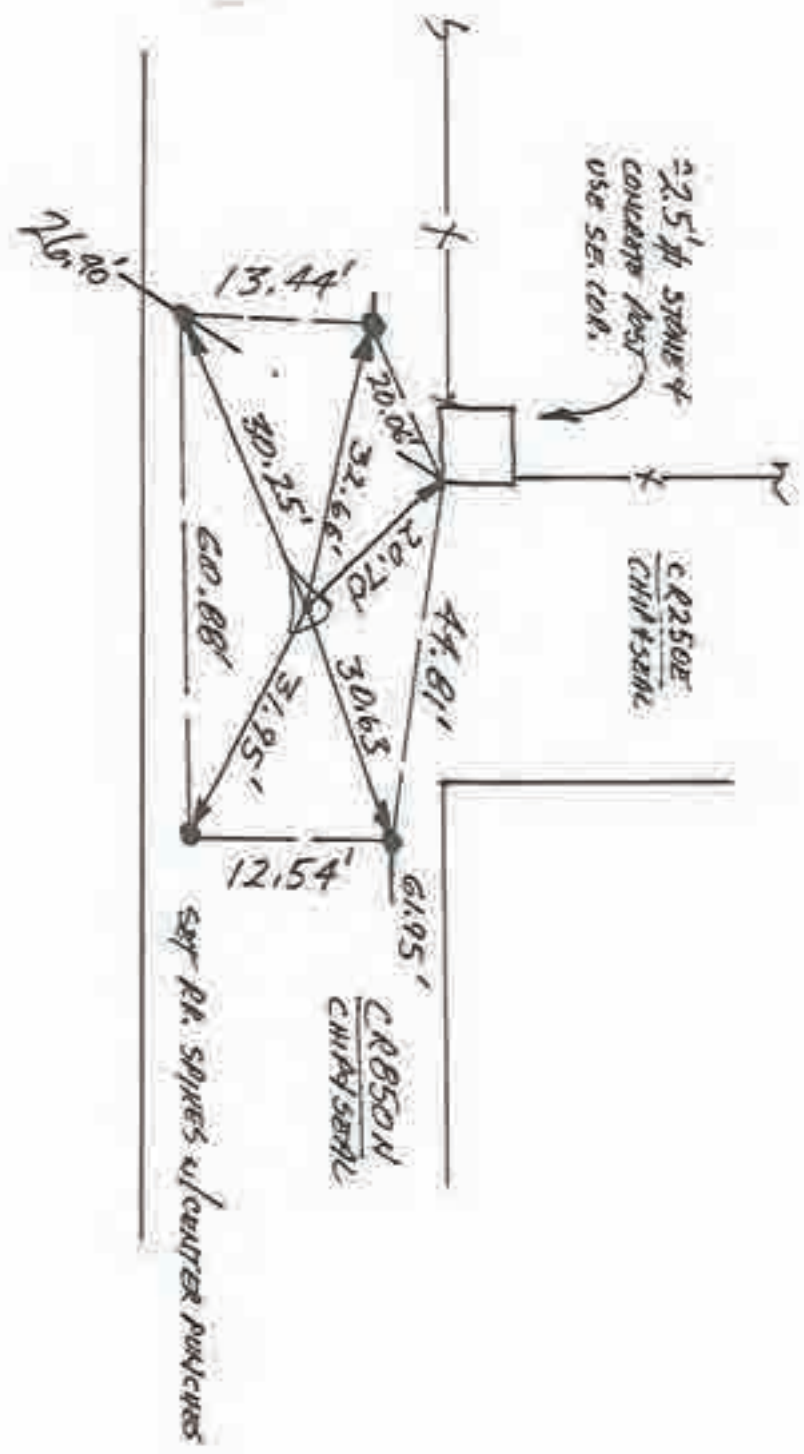


1. FRI. 11 MAY '90 DLA ALS 0537 F. AMULIC P. FOUND NO VISIBLE PLACE TO STAY. MUST GET DEEDS.
2. TUES. 22 MAY '90 FROM ANTHONY'S DEED @ DED 215 PAGE 184 MEASURED 68.4' FROM A 40/100' R/W SPURT @ CR250E EAST TO CIRC STONE LOCATION & FOUND NO METAL. SET REFS, WILL DIG. NO APPARENT FIELD DIVISIONS.
3. SUN 24 JUNE '90. FOUND 2' DIA 6 X 1' X 1.5' ANTIQUARIAN STONE WITH 8.5" CHISELED IN NE FACE (DETH STONE - P). NO OTHER USABLE MARKS. REF'D TO P. DEED. STONE BEING DEED ESTIMATE (WITHIN ± 2.5') OF 22 MAY '90. STONE WAS NEAR SURFACE, LOWERED AFTER REFS ± 2'. 4. THUR. 30 JUNE '90. SQ. P.P.S. w/ C.P. & STONE'S REFS.



1. FRI. 11 MAY '90. 424 RLS 0537. F. ANNUE'D. FOUND P.K. NAIL @ 2 R/W SPLIT. SET REFS; NO TIEIN DIG — USE NAIL FOUND.

N
NO SCALE

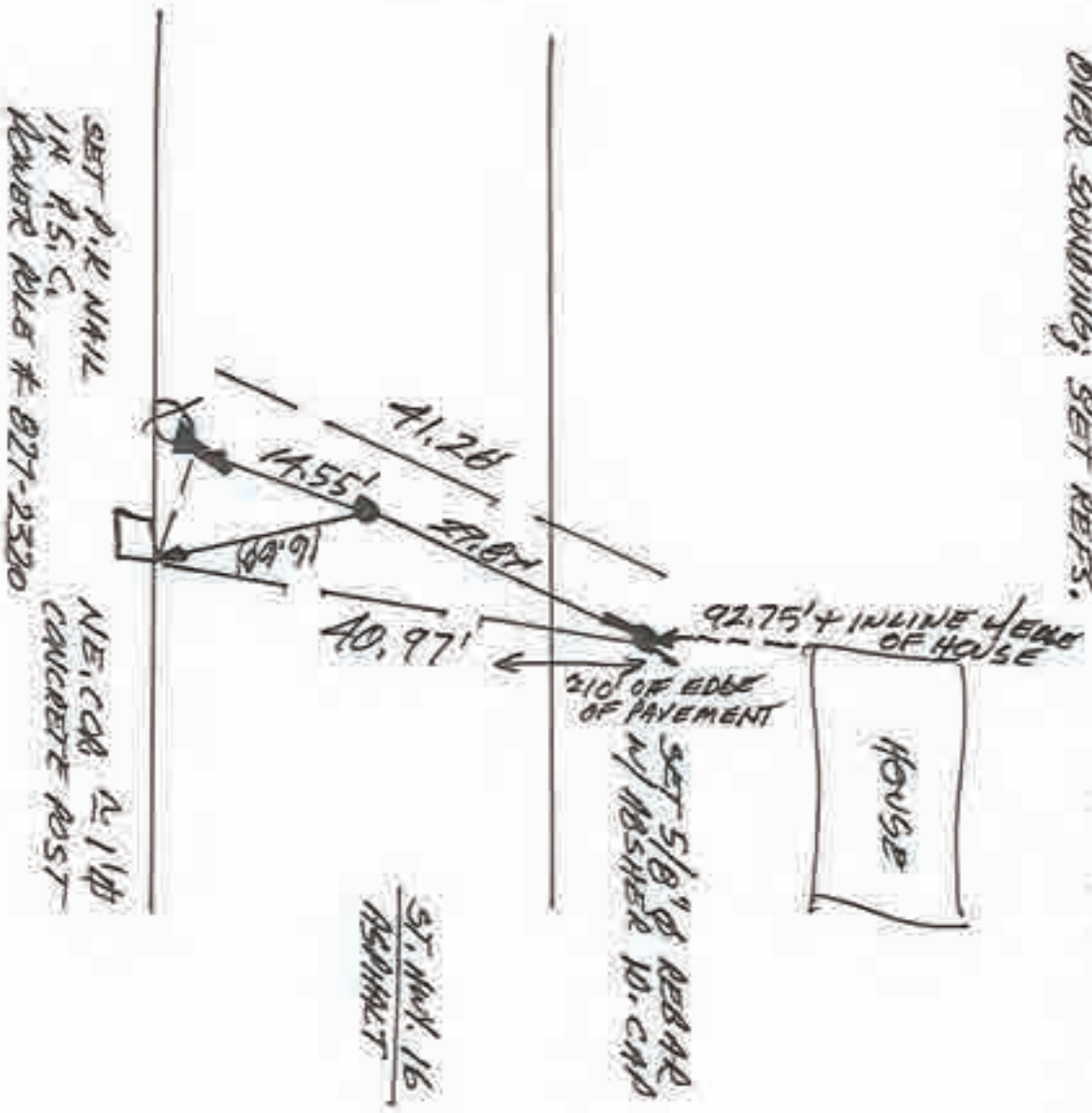


CENTER SEC. B





1. SAT 1 SEPT '90 DLA ALS 0537 F. PANICI ϕ .
 FOUND STRONG METAL SOUNDING @ 2' PLU SPLIT
 + FIELD DIVISION 1. SET RR. SNAKE W/CENTER RANCH
 OVER SOUNDING; SET REFS.




SOUTH 1/4 COR. SEC. 17

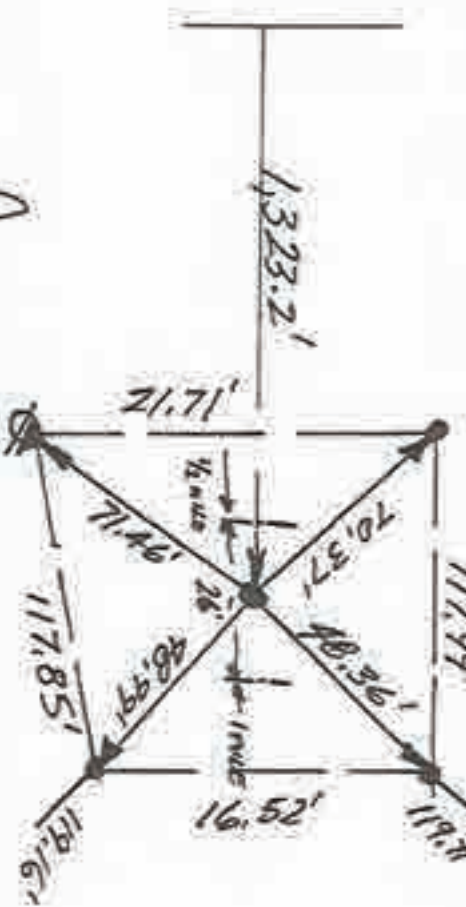
NO SCALE

1. TUES 1 MAY '90 ON PLS 0537, F. PUNCH @. FOUND NO METAL SOUNDINGS; NEEDS SINGLE PRETEXTON(?)
2. TUES. 14 NOV '90 w/ PRESTON MAYER; PLOW'S 12-30-77 SURVEY & MISC. 84' P TIO INDICATES P.K. NAIL SET @ COR of 1,323.2' TO THE WEST & FENCE/WOOD LINE. FOUND NO METAL SOUNDING & NEITHER LOCATION. WHEELED 1/2 MILE FROM WEST (E FOUND STONE) & 1 MILE FROM EAST & FOUND MONUMENT & FELL 13' EQUIDISTANT ON BOTH SIDES OF 1,323.2'. SET RR SPIKE w/ CENTER PUNCH @ 34' PLW SPLIT OF 17' & 1,323.2' & WHEELED SPLITS; SET REFS.

● = SET RR SPIKE w/ CENTER PUNCH



CR6520/ CHIPYSENZ

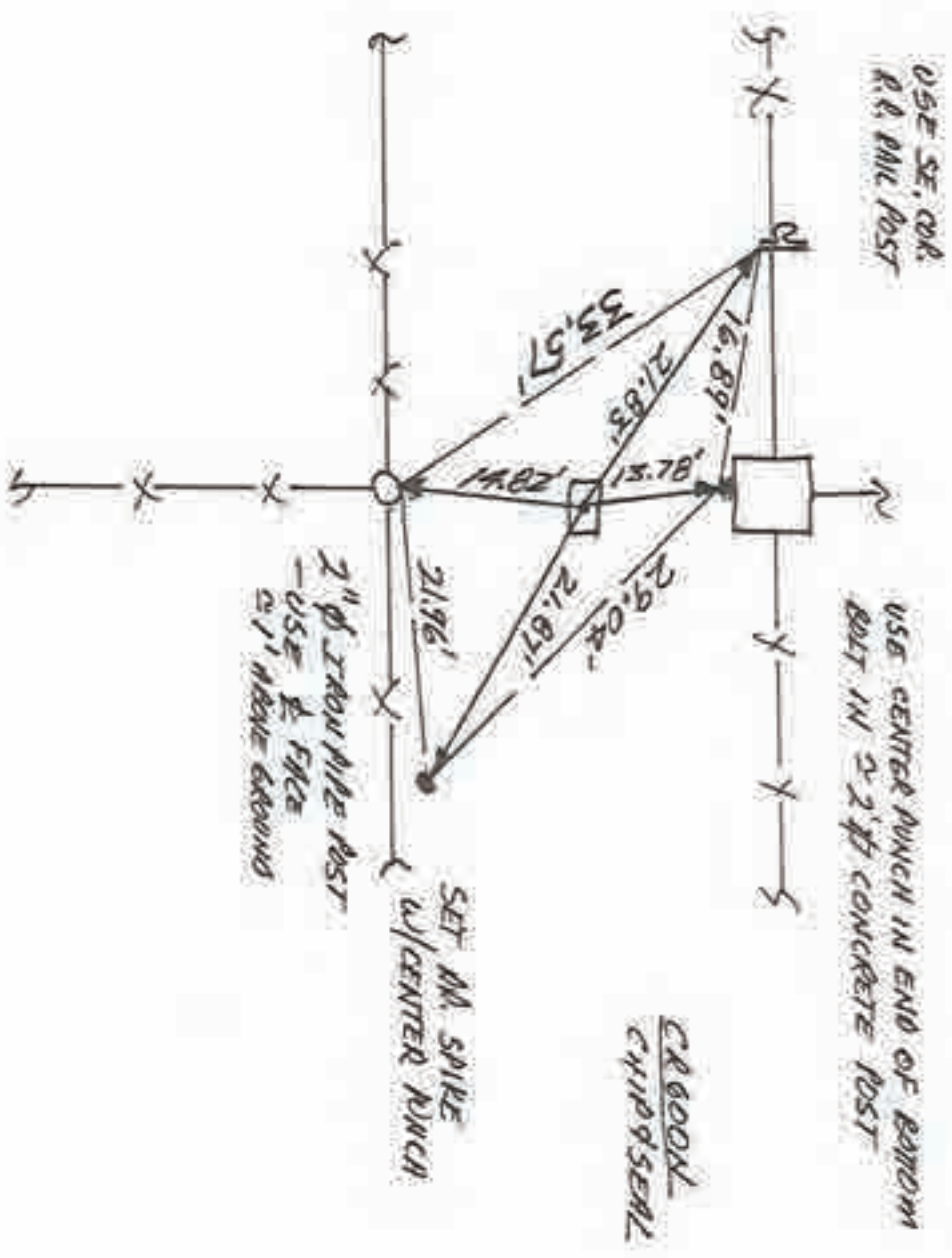


SET P.K. NAIL IN POWER POLE

CENTER SET. 20

N
 0 SCALE

1. TUES. 1 MAY '90 DIA RLS 0537, F. PAWICK, FOUND NO METAL SOUNDINGS SET REFS., WILL DIG.
2. SUN 17 JUNE '90 FOUND LARGE 3'X3'X 2-4" TALL SANDSTONE ROCK JUST UNDER PAVEMENT. SPHERE IS VERY FRAGILE. SHEARED OFF TOP 1'. NO VISIBLE MARKINGS. TOOK TOP & MASS.
3. FRI. 17 AUG '90 R/P. MANER SET RR SPIKE w/ CENTER PUNCH @ STRUBS REFS.



SOUTH 1/4 COR. SEC 20

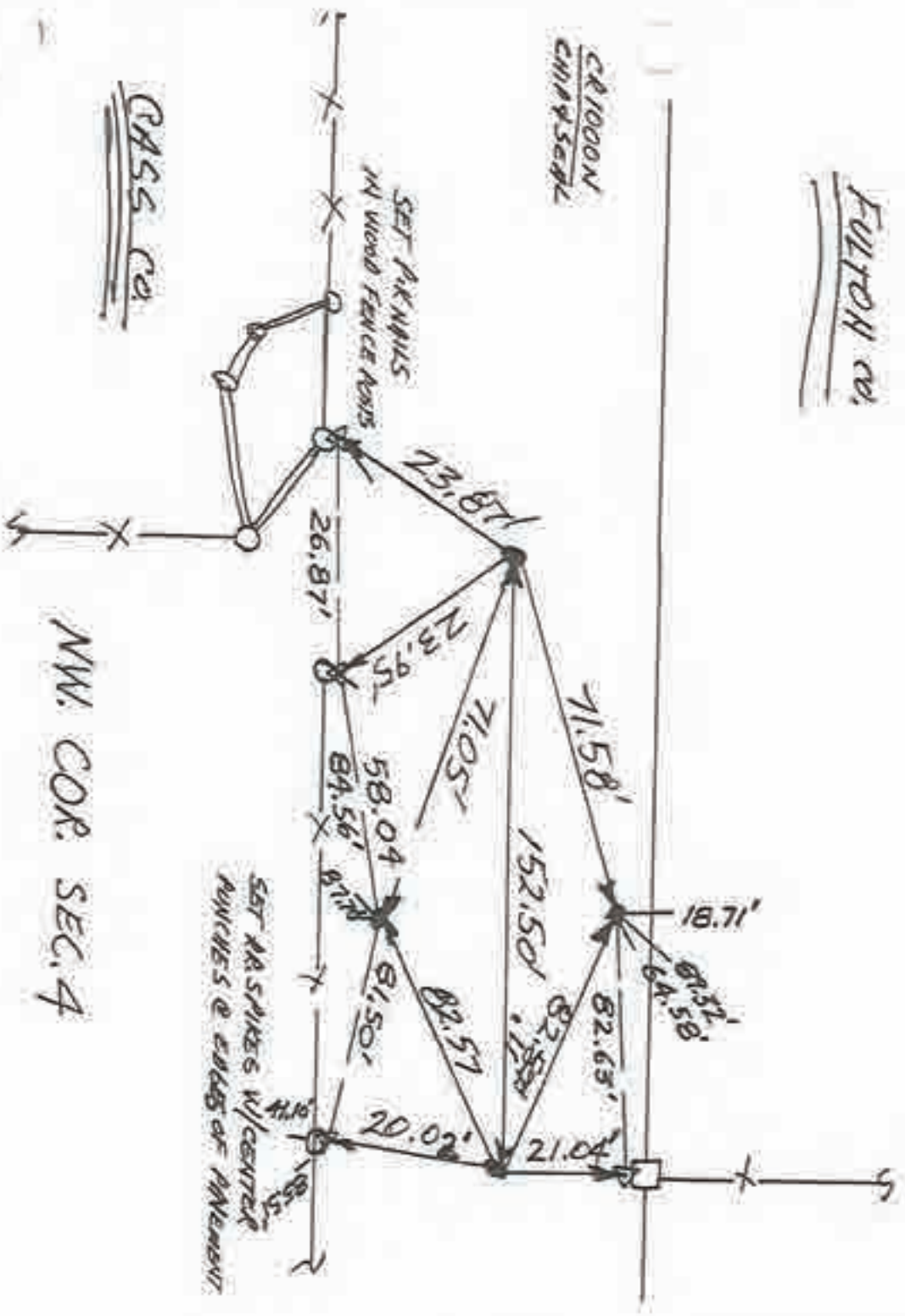
Corner G-17 2009 Project

1. TREES 22 MM '90 DIA RKS 0537 F. PAULICI ϕ . FOUND NO METAL @ EITHER FIELD DIVISION, FIELD DIVISION @ 152.3', RECORD FALLING = 2.39 CHANS = 157.74'. SET REELS WILL DIG.
2. TREES. 30406 '90 SET R.R. 5.5 w/c. R.S @ 40' R/LW SPLITS + FIELD DIVISIONS. NO CO. HUX. DIGS.

N
NO SCALE

FULTON CO.

CR1000N
CHIPPSEAL



NW. COR. SEC. 4

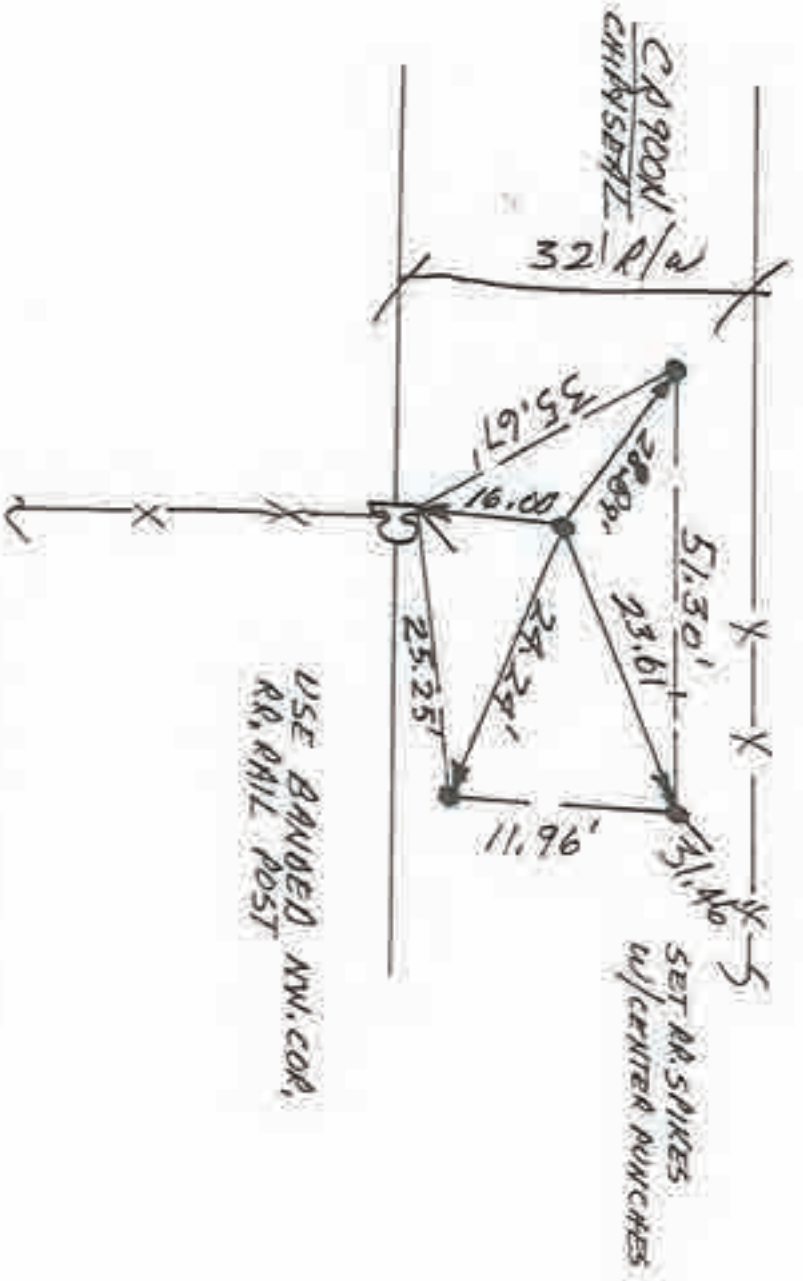
CHASS CO.

Corner I-1 2009 Project

8/2/01

N
 NO SCALE

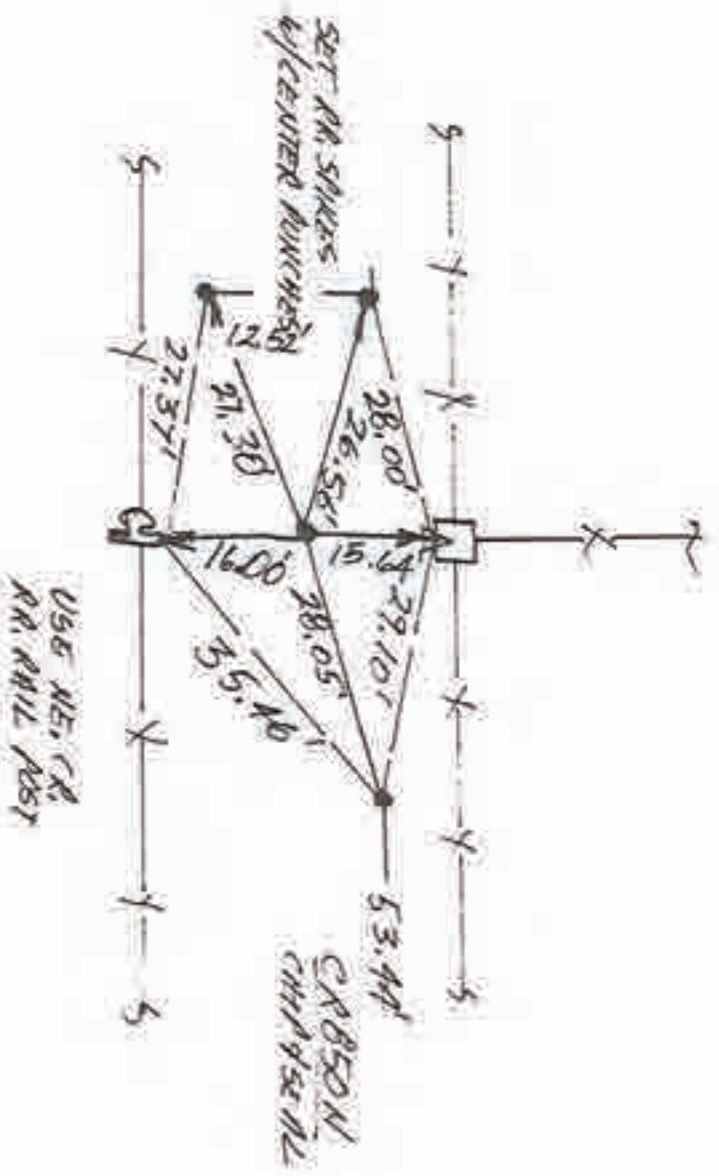
1. EXI. 11 MAY '90 DLA RLS 0537 F. PUNCHES. FOUND NO METAL REMAINS, SET POSTS, WILL DIG
2. SURV 24 JUNE '90 DUG 4' X 5' X 3' DEEP HOLE; FOUND NO POST, NO NIT, NO STONE.
3. THUR. 50 NOV 6 '90 SET RR W/ J.C.P.C. 32' R/W SPLIT



NW. COR. SEC. 9

N
 NO SCALE

1. FRI. 11 MAY 190. ALA RES 0537, F. PANICI, D.
- FOUND NO METAL, SET REF. 5, WILL DIG.
2. SUN 24 JUN 90, DUG 3.5 X 6 X 5' DEEP HOLE;
- FOUND NO POST, NO HT, NO STAKE.
3. THURS. 50 APR 90 SET NO. 5, ALG. A. @ 32' ALG
- 5 PLIT



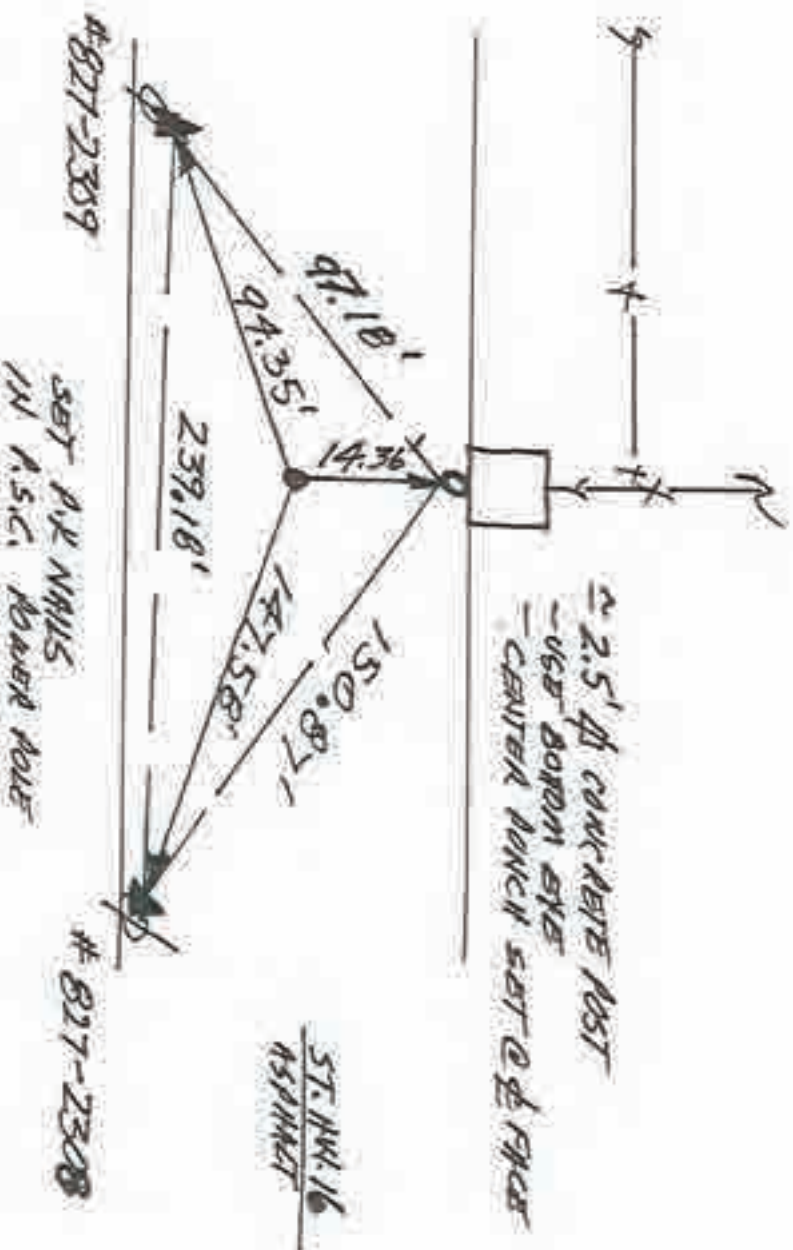
WEST 1/4 COR. SEC 9

Corner I-7 2009 Project



N
SCALE

1. SAT 15EPT-190 DIA RLS 0537 F. PANIC 1 ϕ .
FOUND METAL SCUNING @ 2 R/W SALT FIELD.
DIVISION'S SET RR SPIKE w/ CENTER PUNCH a/RETS.



SE. COR. SEC. 17



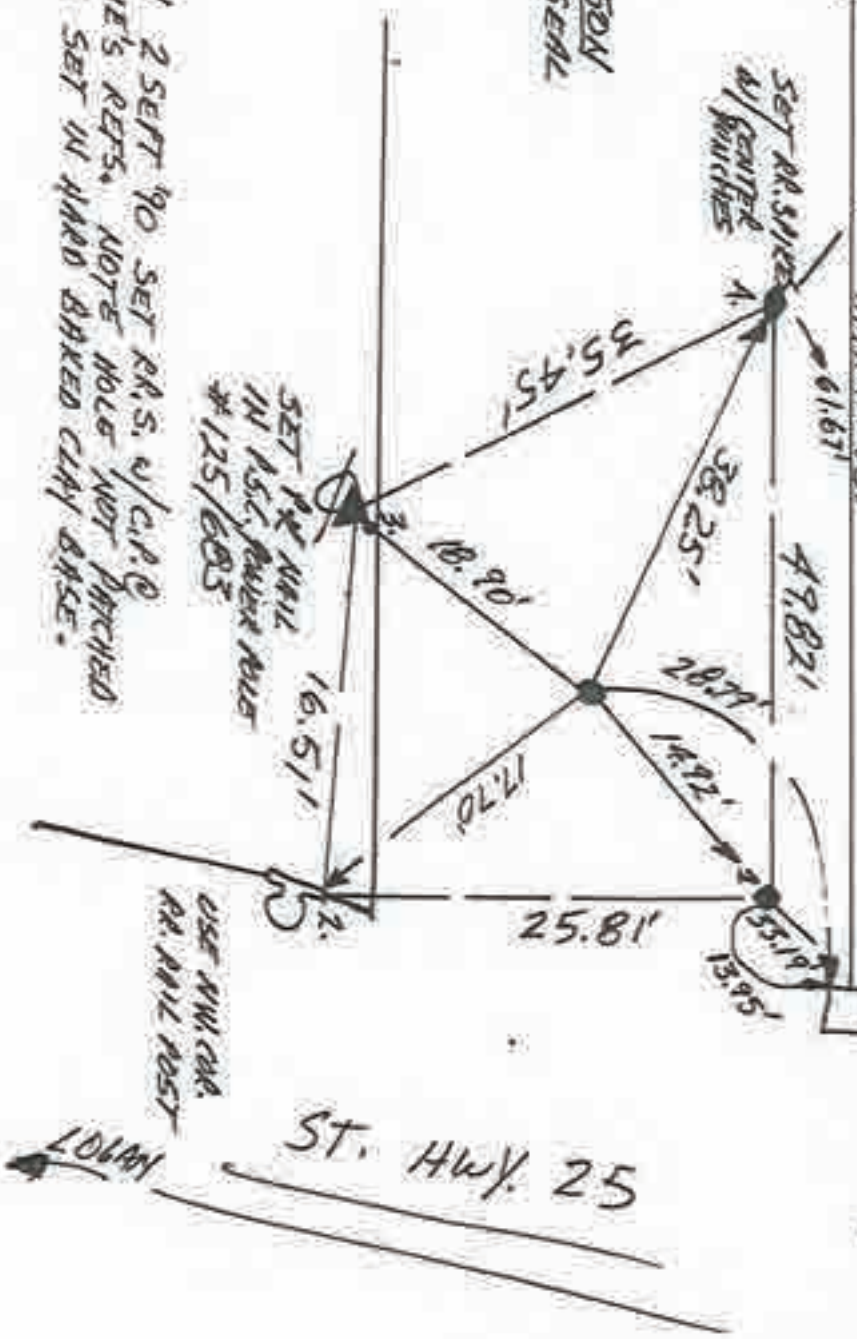


SCALE

1. TUES 1 MAY '90 AN RLS 0537 F. MANUCI ϕ . FOUND QUESTIONABLE METAL SCOURING @ BEST 6055 OF POSITIV. DIG @ ϕ .5' BY HAND & FOUND NO DEVICE WITH METAL STILL SCOURING. WILL DO ALIGNMENT WORK WITH INSTRUMENT IN NORTH - SOUTH BEARINGS TO COORDINATE DIB SITE.
2. TUES 14 JUN '90 W/ RESPOU MAHER ϕ . FOUND METAL SCOURING @ 37.5' WEST OF WHEELED $\frac{1}{2}$ MILE EAST OF FOUND MAINTENANT @ CENTER SEC. 21. @ ϕ .5' DEEP FOUND STONE SIZE & CHARACTER TO BE DETERMINED DURING RENTY BACKHOE #16.
3. SAT 25 JUL '90 FOUND 2 ϕ .5' X 1' X 1" ML STONES WITH $\frac{1}{4}$ CHISELED ON SEAM FACE. STONE 15 ONE SPLITED ABOVE STONE TOP & MASS 1 = 14.97', 2 = 17.70', 3 = 18.90', 4 = 38.25'. NO OTHER DEVICE FOUND. MAINT. LOWERED STONE TO 2' BELOW SURF. ROAD SURFACE. STONE HAS NO OTHER MARKINGS. (USE SW. COR. & FACE)



CR 6500
CHIPPAGEAL

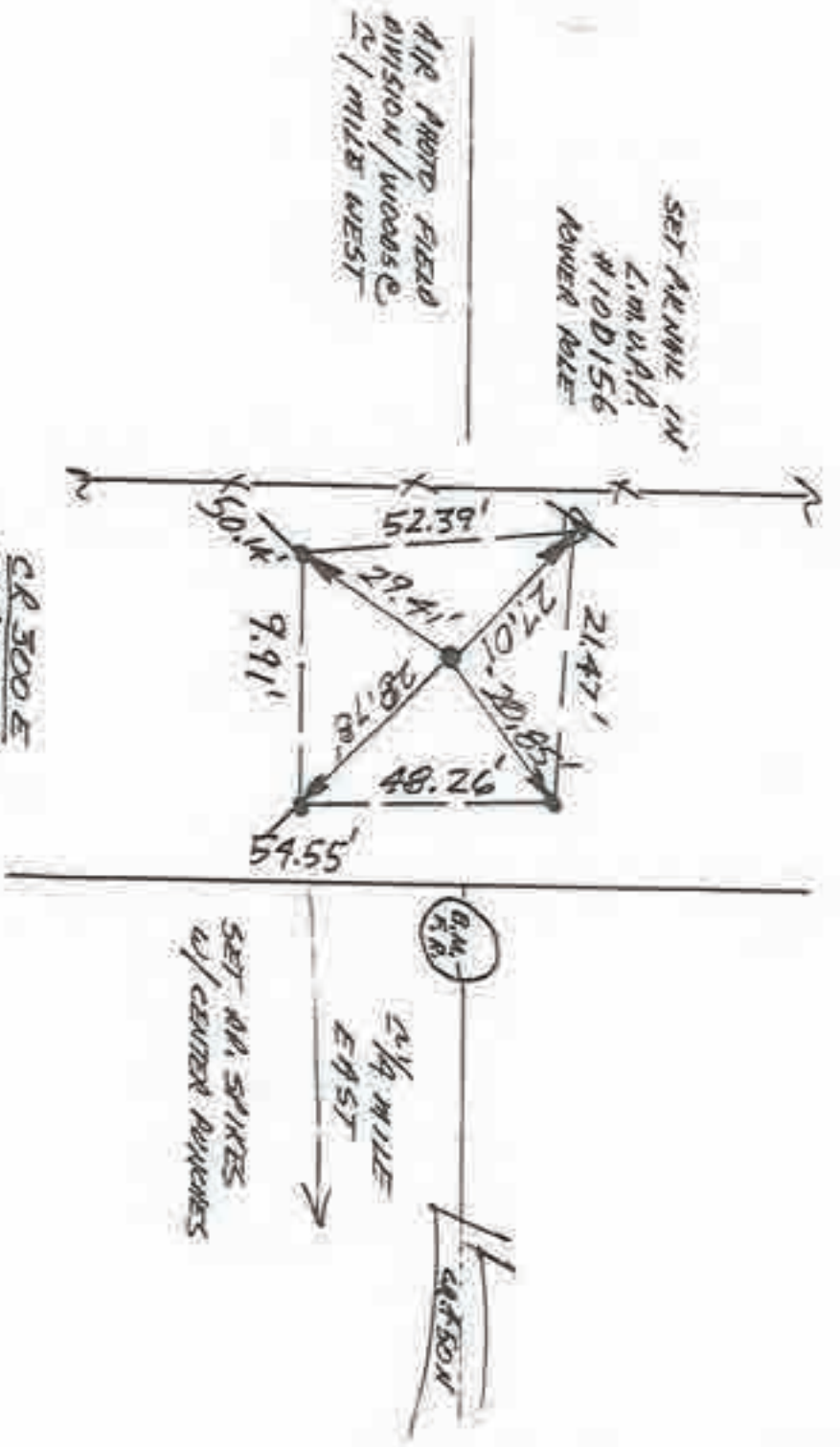


A. SOLI 2 SEPT '90 SET RR.S. W/ C.P.O. STONE'S REFS. NOTE HOLE NOT PATCHED YET. SET IN HARD BAKED CLAY BASE.

EAST $\frac{1}{4}$ COR. SEC. 20

N
 NO SCALE

1. MON. 7 MAY '90 OLA RLS 0537, F. PANICQ.
 2. SAT. 9 JUNE '90 FOUND NO POST, WILL DIG.
 3. FRI. 17 JULY '90 SET RA SPIKE w/ CENTER POUCH @ 34 R/W SPTRE TITIF FIELD DIVISION.
- NO METAL SOUNDING, SET REFS, WILL DIG.
 24' x 5' x 43' DEEP HOLE @ 2' R/W SPTRE 7 FIELD DIVISION. WILL SPLIT R/W.



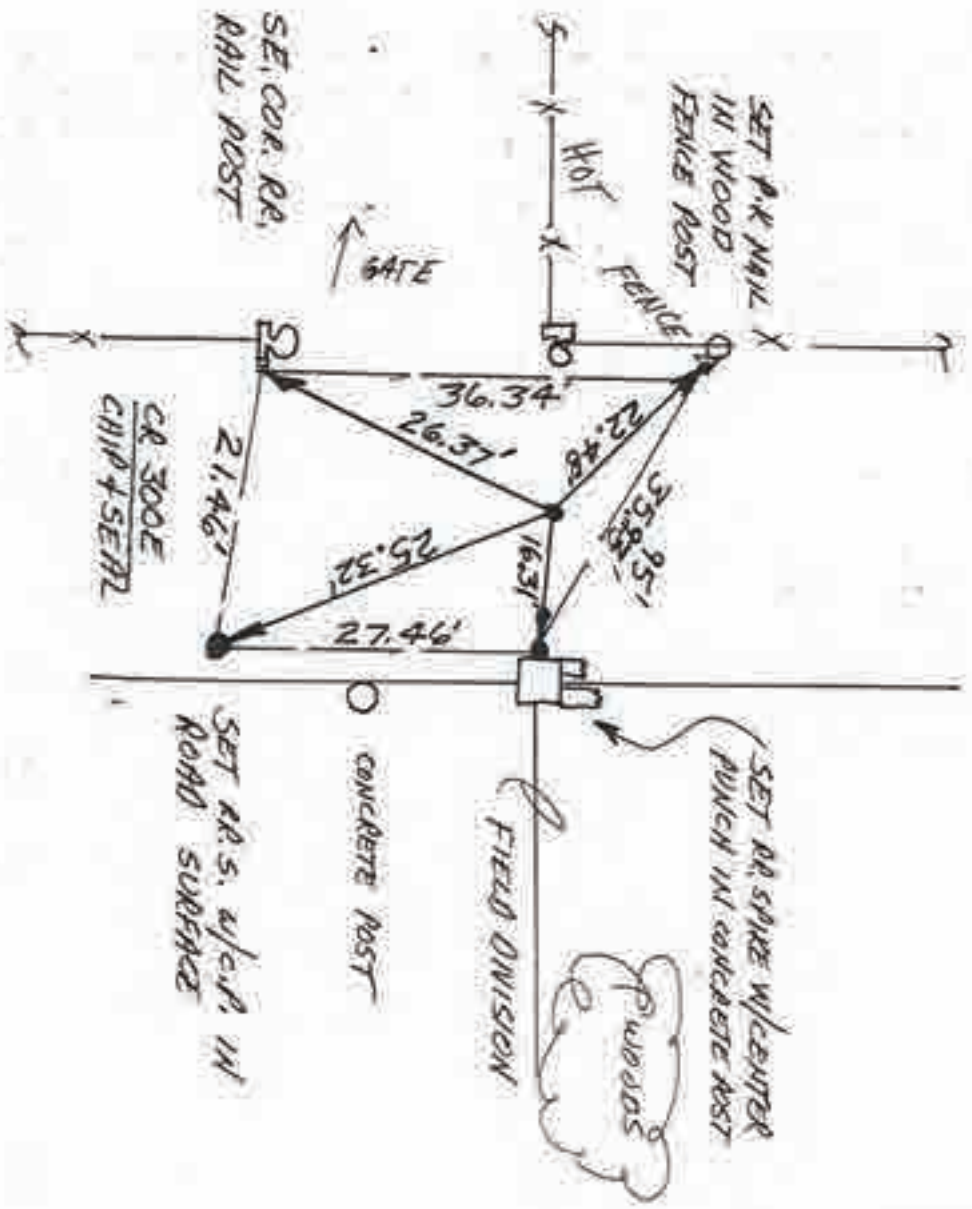
WEST 1/4 COR. SEC. 33

Corner I-23 2009 Project



N
 NO SCALE

1. WEDS 28 MARCH '90 DLA RLS 0537, F. PAULIC, FOUND P.K. NAIL @ 1/4 W SPILT. SET REFS. WILL DIG. F.P.K.N. REFS. 1 = 16.31', 2 = 25.32', 3 = 26.37', 4 = ~~32.48~~ 22.48'
2. SAT 7 APRIL '90 FOUND LARGE STONE 2' X 2' X 1.5' WITH NAIL UP - NO MARKS @ 1.5' DEEP. 1 = 16.79', 2 = 25.69', 3 = 26.26', 4 = 21.91'
3. WED 25 APRIL '90 SET RE. SPIKE w/ CENTER PUNCH & FOUND P.K. NAIL REFS BECAUSE STONE HAD NO SPECIFIC MARKING AND NAIL WOULD HIT STONE.



Corner 1-25 2009 Project NW. COR. SEC. 4

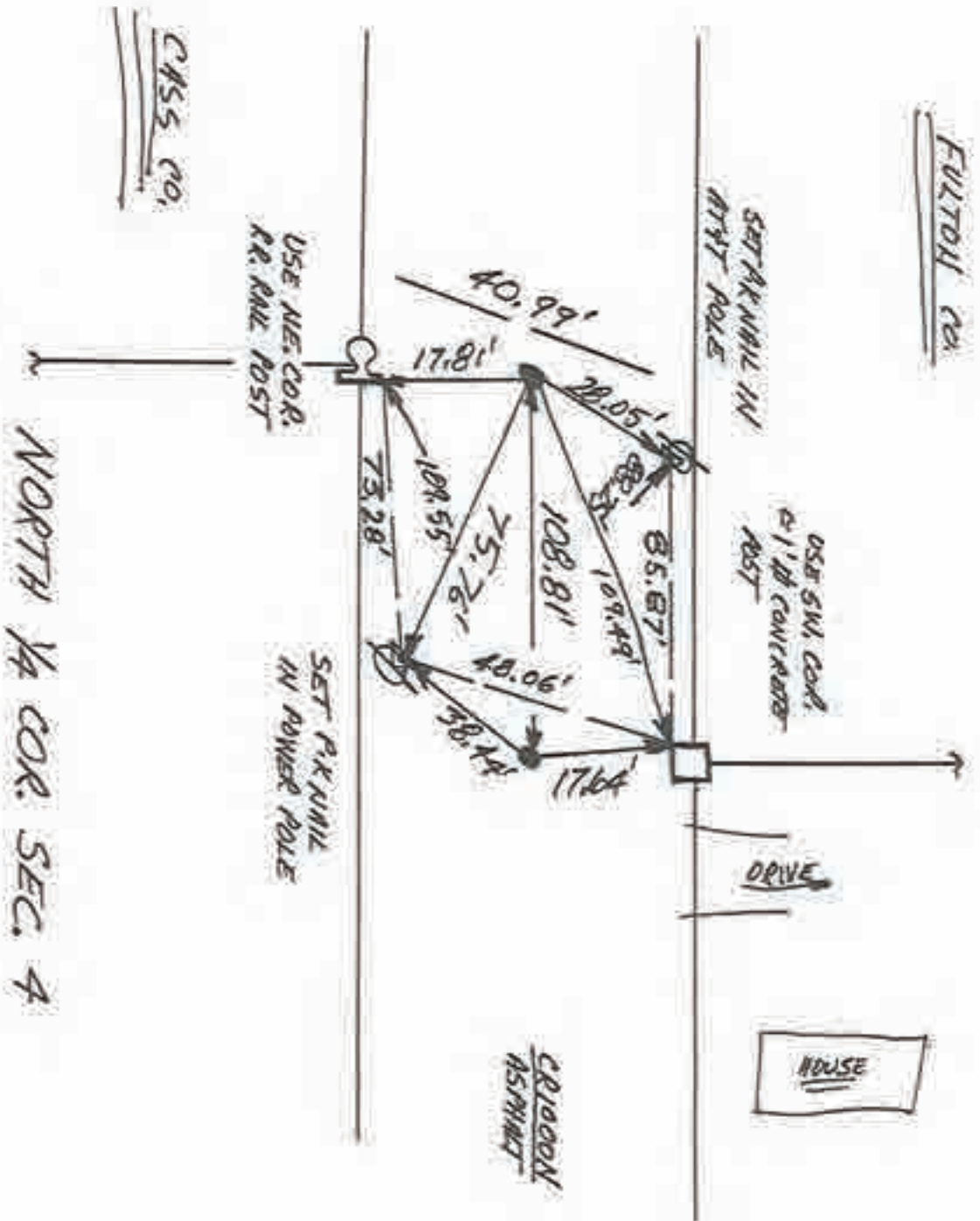
- See RF-0008-CA



N
NO SCALE

1. TUES. 22 MAY '90 DLA BUS 0537 F. MAILED D.S. FOUND NO METAL SOUNDING OTHERWISE 1/4 COR. SET REFS. WILL DIG & STRUNG 1/4 COR.
2. THURS. 30 MAY '90 W/D. FOX. SET RR SPIRES W/CENTER PONCHES @ 1/4 SWLY + FIELD DIVISIONS.

FULTON rd.



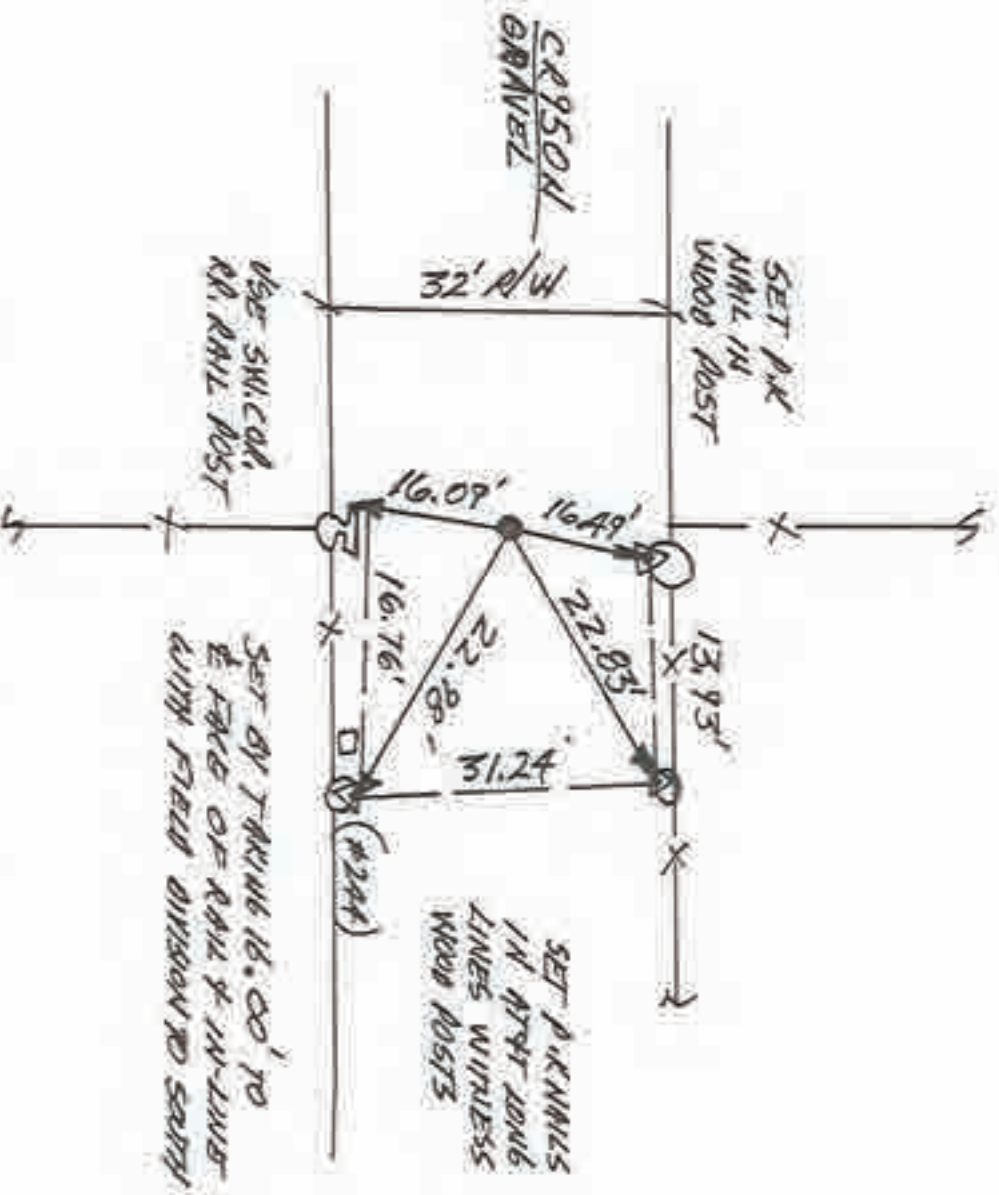
order

Corner K-1 2009 Project



N
 NO SCALE

1. MON. 14 MAY 1900 OLD RLS 0537, F. RAUICID.
 FOUND NO METAL SPARKS; SET REFS. SET
 SET RR SPIKE W/ CENTER PUNCH & R/W SET
 + FIELD DIVISIONS.



"CENTER" SEC. 4



N
↓
SCALE

1. SAT 15EPT 90 ALA BUS 0537 F. PANICI &
THIS POSITION REQUIRES TRAVELING BEYOND
SCALE OF PROJECT.

(ALONG ST. HIGH 16)

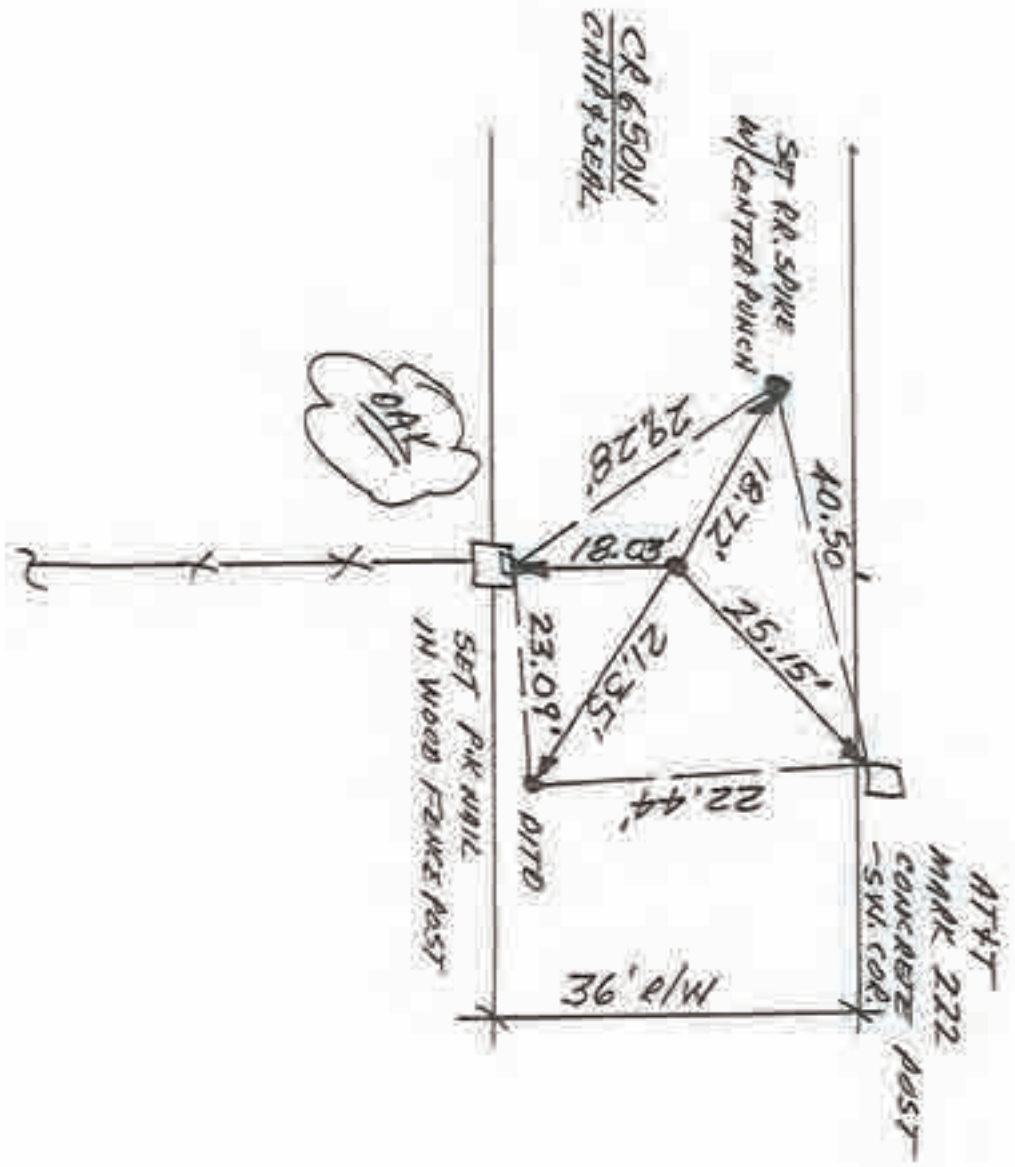
SW. COR. N.R.L. SEC. 45

107

Corner K-13 2009 Project ~~2/3~~

N
 ↙
 NO SCALE

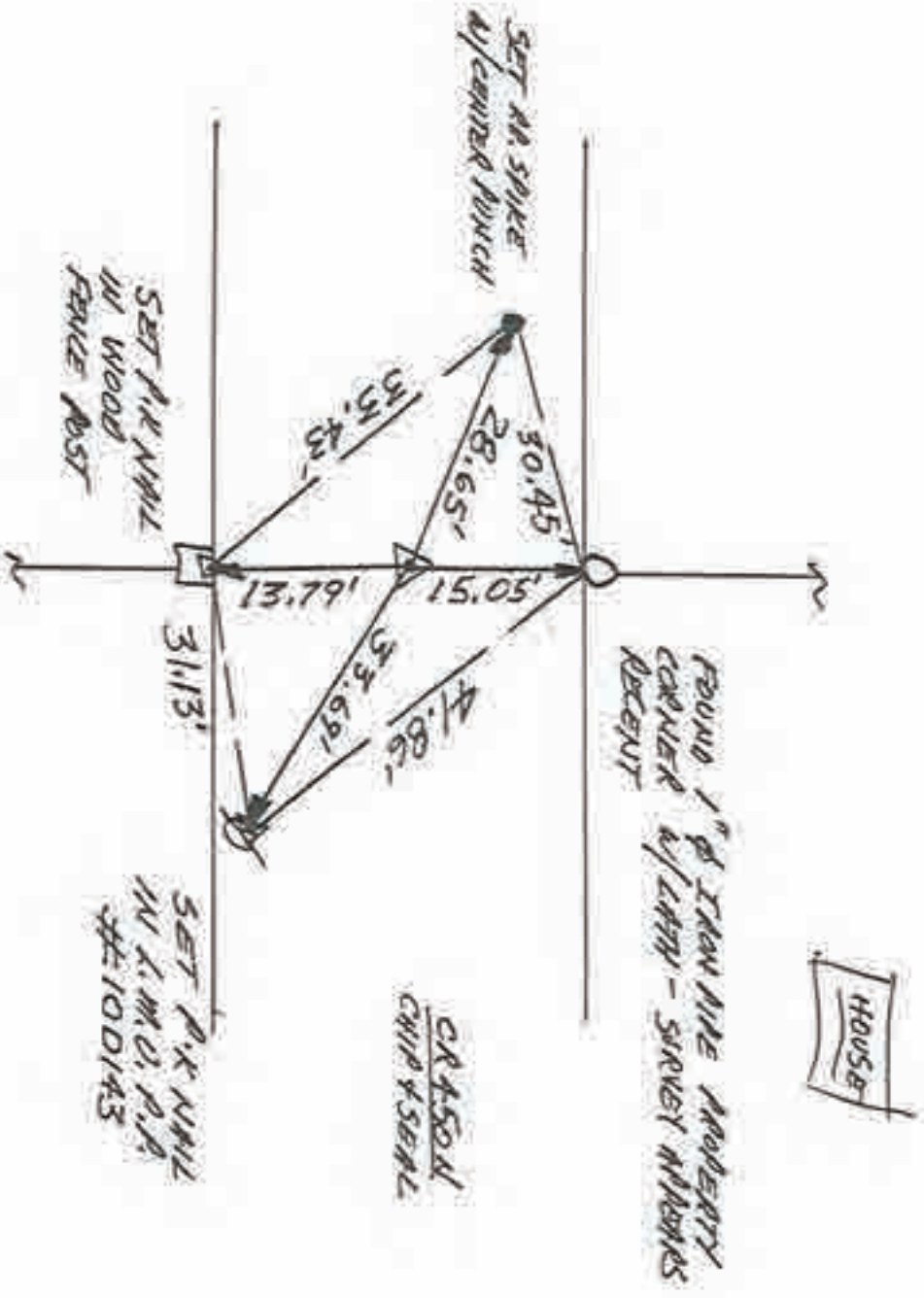
1. MON. 30 APRIL '90 OLR ALS 0537 F. PAVICI Ø,
 FOUND NO METAL SOUNDING. SET RR SPIRE
 W/CENTER PUNCH @ R/W SPLIT + FIELD DIVISION.
 SET REFS; NO TRIPN DIG.



CENTER SEC. 21

Corner K-15 2009 Project

1. WED 9 MAY 190. DLR #15 0537 F. DANIELS;
 FOUND P.R. NAIL @ 2 P/W SHUT + FIELD
 DIVISION, SET REFS; NO TRAIL DIG.



CENTER SEC. 33



N
NO SCALE

1. TUES. 22 MAY '90 DLM RLS 0537 F. PAULICID, FOUND NO METAL SCOURING @ NEMERE CORNER.
2. THURS. 30 JUL '90 SET RR. S. w/c. P. @ CLOSING COR. • FIELD DIVISION @ STANFORD 15' VALUE & REQUIRES EXTENSIVE TRAVELING & BEYOND SCALE. CLOSING SET @ FIELD DIVISION + 34' R/W SPLIT.

FULTON CO.



CRIPPOW ASSEMBLY



69.43'
125.61'

SET RR NAIL IN POWER POLE

CLASS CO.

SET RR SPIRES W/ BATTER BRANCHES

NORTHEAST COR. SEC. 4

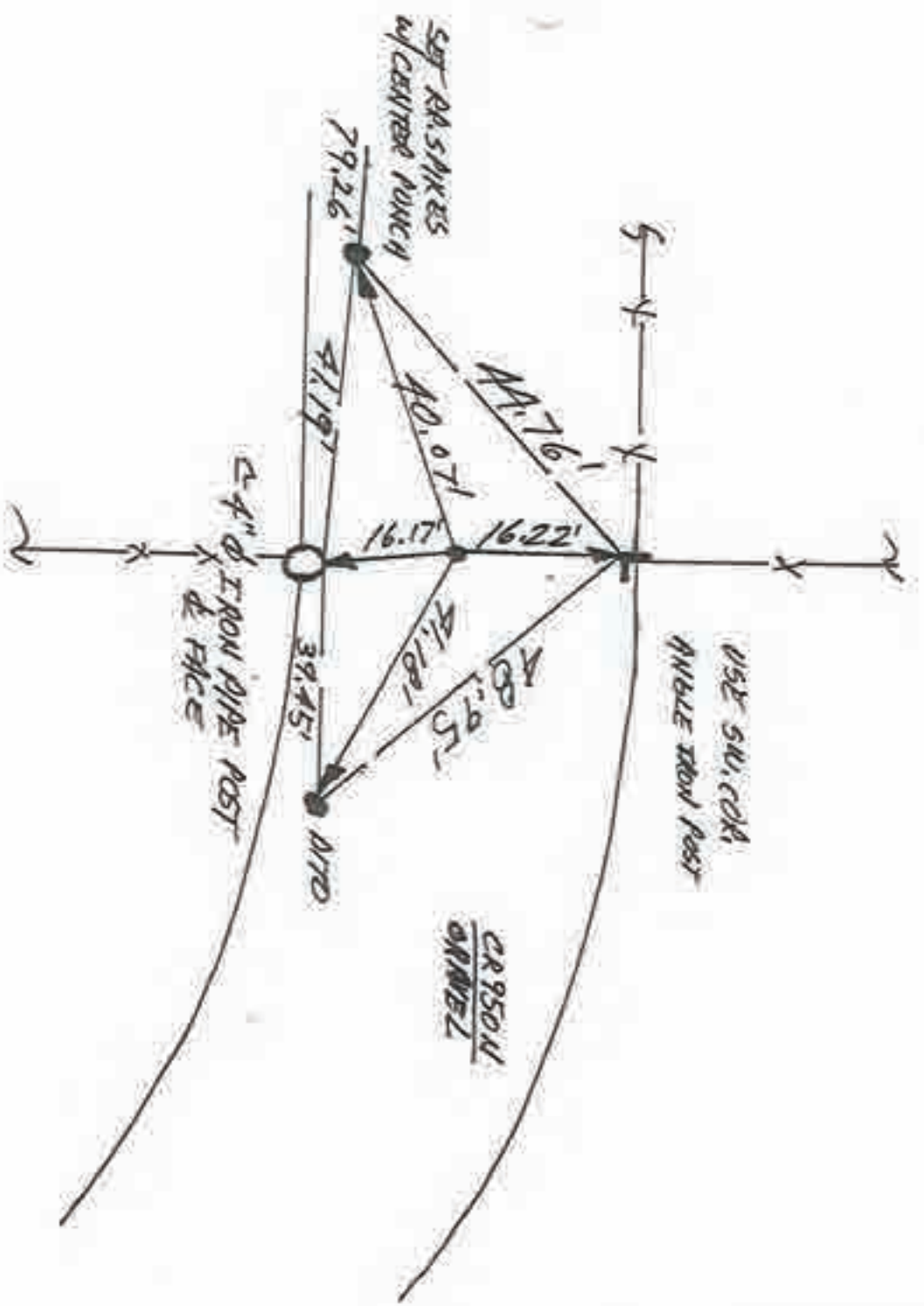
8/1/85

Corner M-1 2009 Project



N
 NO SCALE

1. MON. 14 MAY 90 DIA 2.5 0537, F. PAUCI d. FOUND NO METAL SOUNDING; SET REFS; WILL DR.
2. SUN 24 JUNE 90 DUG 4'x5'x3' DEEP HOLE; FOUND NO POST, NO PIT, NO STONE.
3. MON 59 AUG 90 SET RR. SPIKE w/ CENTER PUNCH @ 32.5 R/W 94117.

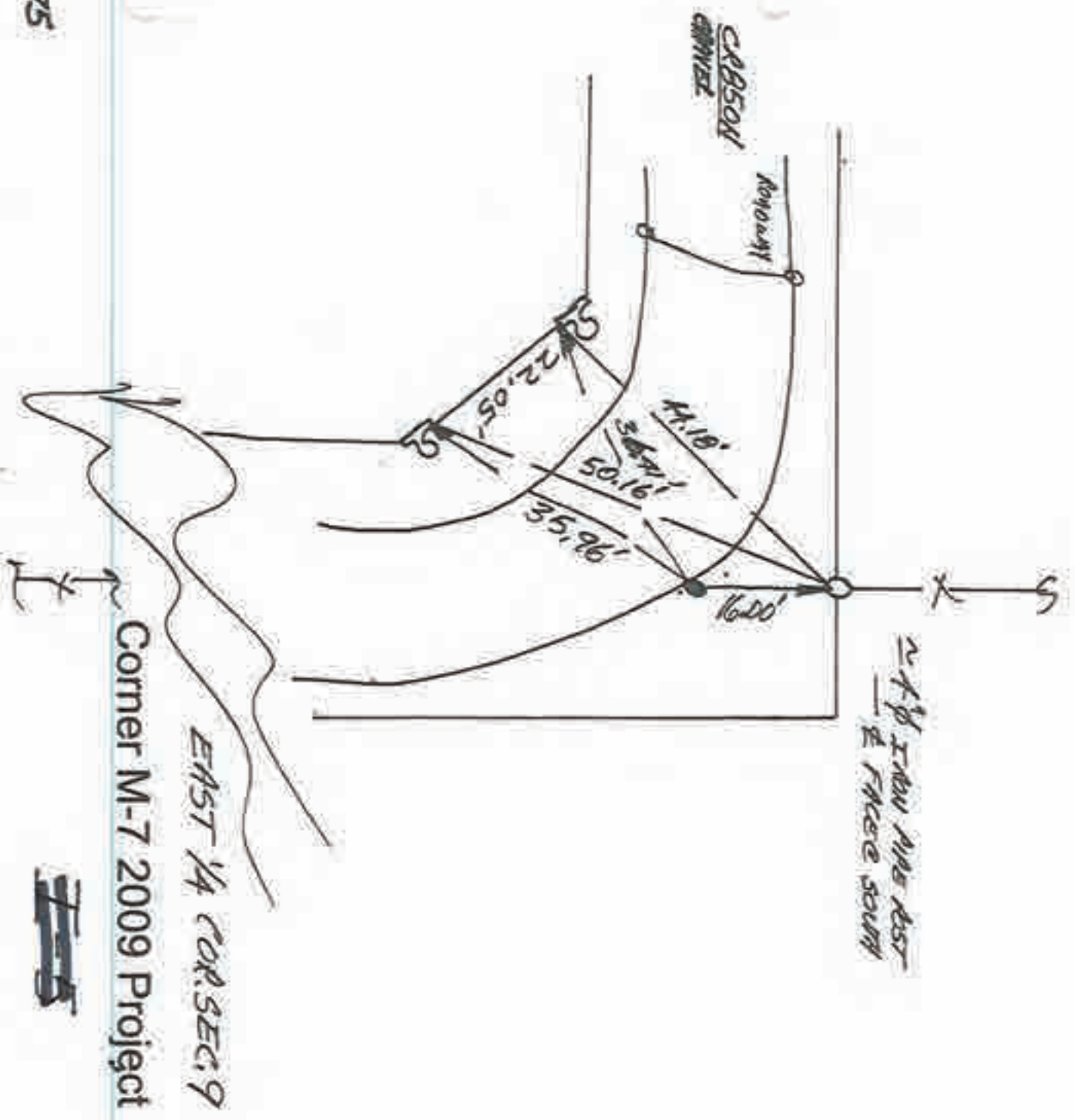


EAST 1/4 COR. SEC 4



N
NO SCALE

1. MON AMM '90 DIA DIS 0537, F. PAULIC P.
FOUND NO METAL @ R/W SPLIT + FIELD DIVISION.
2. SUN 24 JUL '90 DUE 8' X 12' X 5' HOUB CENTERED @ R/W + FENCES N+S; FOUND NO POST, NO PIT, NO STAKE.
3. THOPS 30 AUG '90 SET 5/8" ϕ REBAR W/ASBEST ID. CAP @ 32' R/W SPLIT @ CARBON SPLIT + FENCE TO NORTH & SOUTH.



EAST 1/4 COR. SEC. 9
Corner M-7 2009 Project



N

1. SAT 1 SEPT '90 ALA RLS 0537, F. PANICI P.

SCALE

— THIS POSITION REQUIRES TRAVERSING BEYOND
SCOPE OF PROJECT.

— NO APPARENT FIELD DIVISION

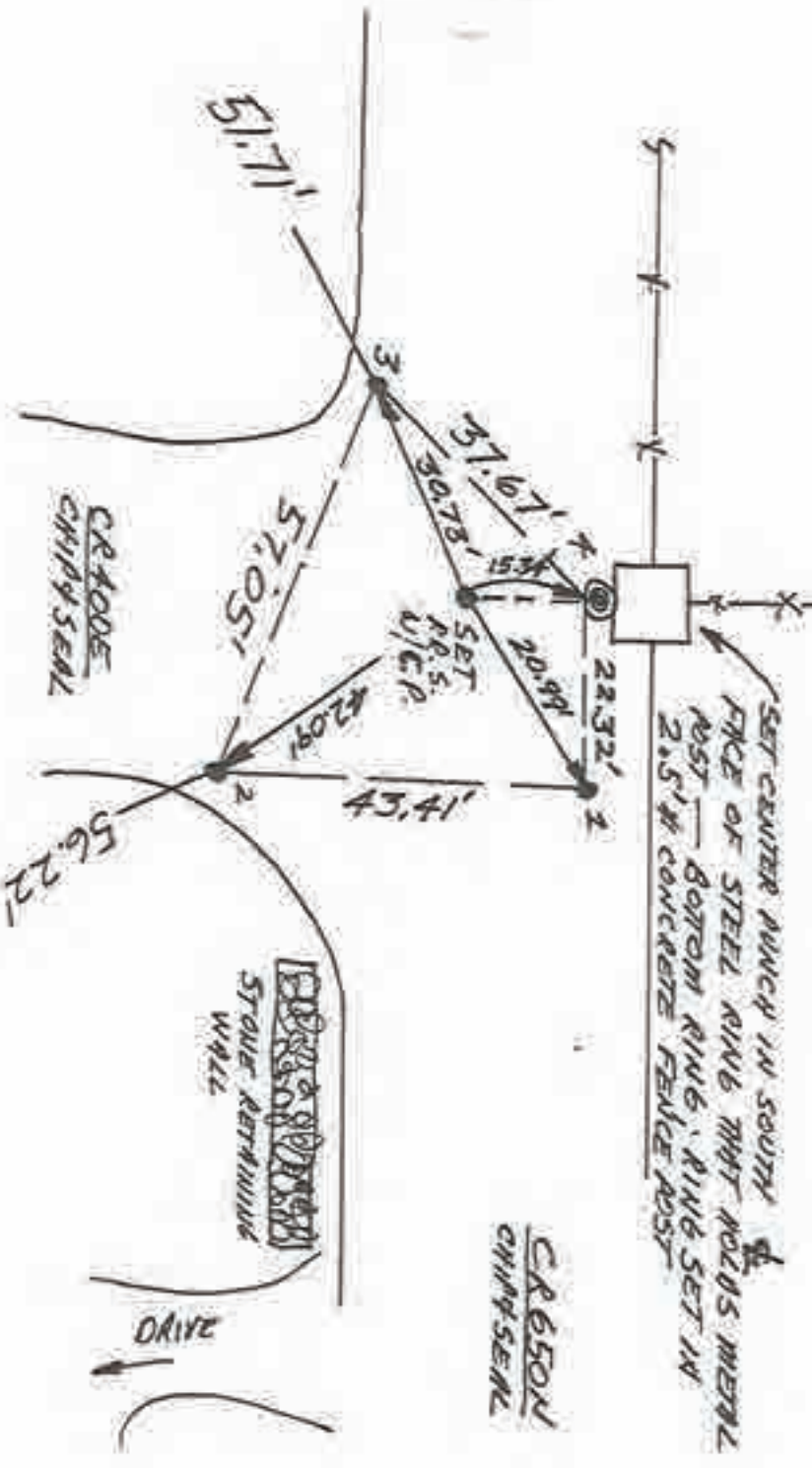
(ALONG ST. HWY. 16)

SDOUTH Y4 COR. M.R.L. SEC. 45





1. MON. 30 APRIL '90 ALA RLS 0537 F. PAULIC D.
FOUND 1" Ø REBAR @ ± R/W SPLIT 4' FIELD DIVISION
TO NORTH. ALSO FOUND STRONG METAL SOUNDING
1.8' TO EAST, BUT TOO DEEP FOR HAND RECOVERY.
WILL DIG. SET REFS. REBAR REFS → 1. = 20.99' ;
2. = 42.09' ; 3. = 30.73' ; 4. = 15.34'
2. SAT 7 JULY '90 SOUNDING TO EAST, W/AS 4 3/4"
Ø IRON PIPE ± 1.5' DEEP. DUG 7' X 6' X 4' DEEP HOLE
✓ FOUND NO OLDER DEVICES I.E. NO PIT, NO POST, NO STONES
WILL GET SPIKE @ BEST FOUND MONUMENT THAT SUITS
LARGE POST & FENCE. STONES ~~FOUND~~ FOUND IMMEDIATELY
SOURCE OF HERE FIT TO LARGE CONCRETE POSTS ± STATUS quo
3. FRI. 17 AUG '90 W/D. MYLER D. SET RR. SPIKE w/CENTER
PUNCH @ POST'S REBAR'S REFS.



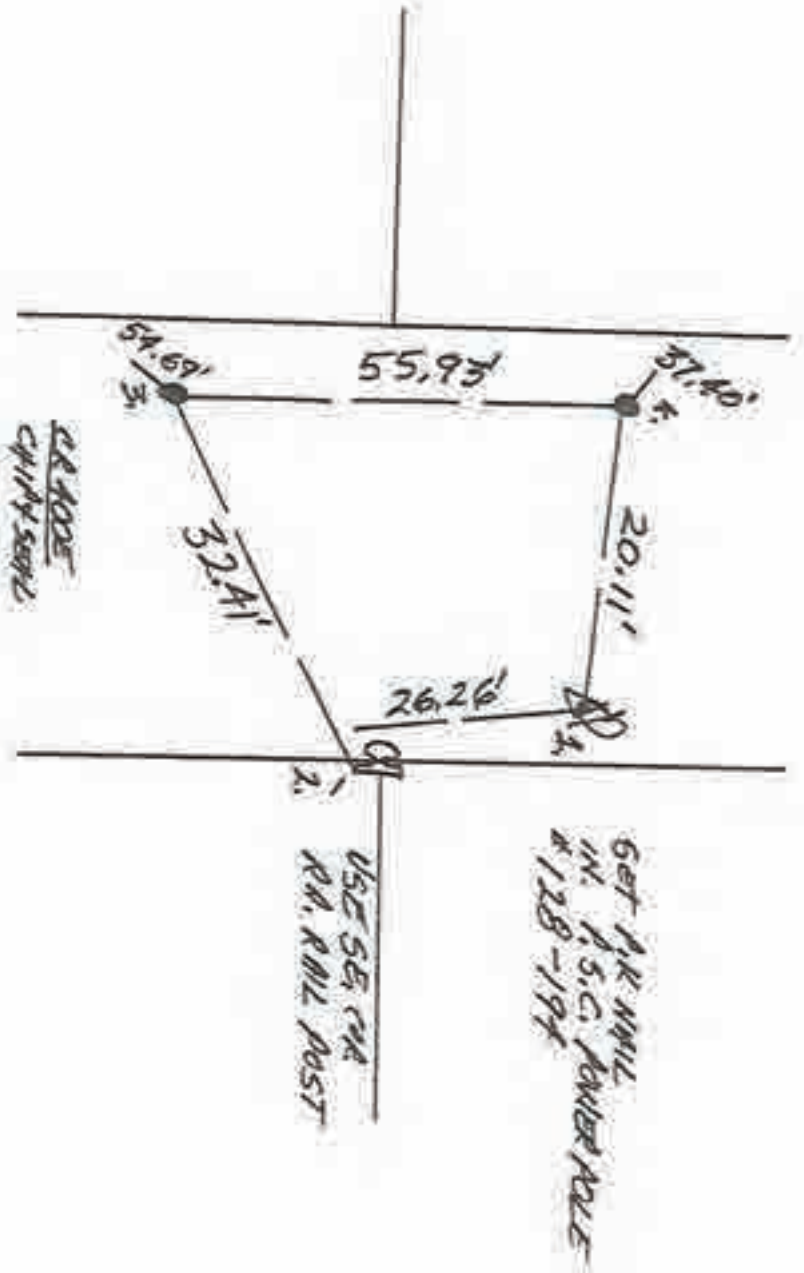
4. WED 5 SEPT ALA NOTE. ANALOGY IN ITEM #2. ABOVE
15 THAT 4 LARGE NUMBERS OF STONES WERE FOUND ALONG
TO THOSE LARGE CONCRETE POSTS.

WEST 1/4 COR. SEC. 22

N
↓
NO SCALE

1. KIED 9 MAY '90 OLA RLS 0537 F. PAVICID.
- SET CENTER PUNCH IN FOUND RR SPIKE
- SET REF 5; WILL DIG. FOUND SPIKE'S REFS →
4. = 29.23' 2. = 15.01' 3. = 25.96' RR = 31.14'
- NOTE: FOUND RR NAIL NOT SPIKE.
2. 54' PULKS 90 FOUND LARK 1.5' X 1' X 2'
- STONE 4' DEEP 1. = 29.63' 2. = 31.09'
3. = 25.78' 4. = 25.78' 15.78'
- 25.76' 31.07'

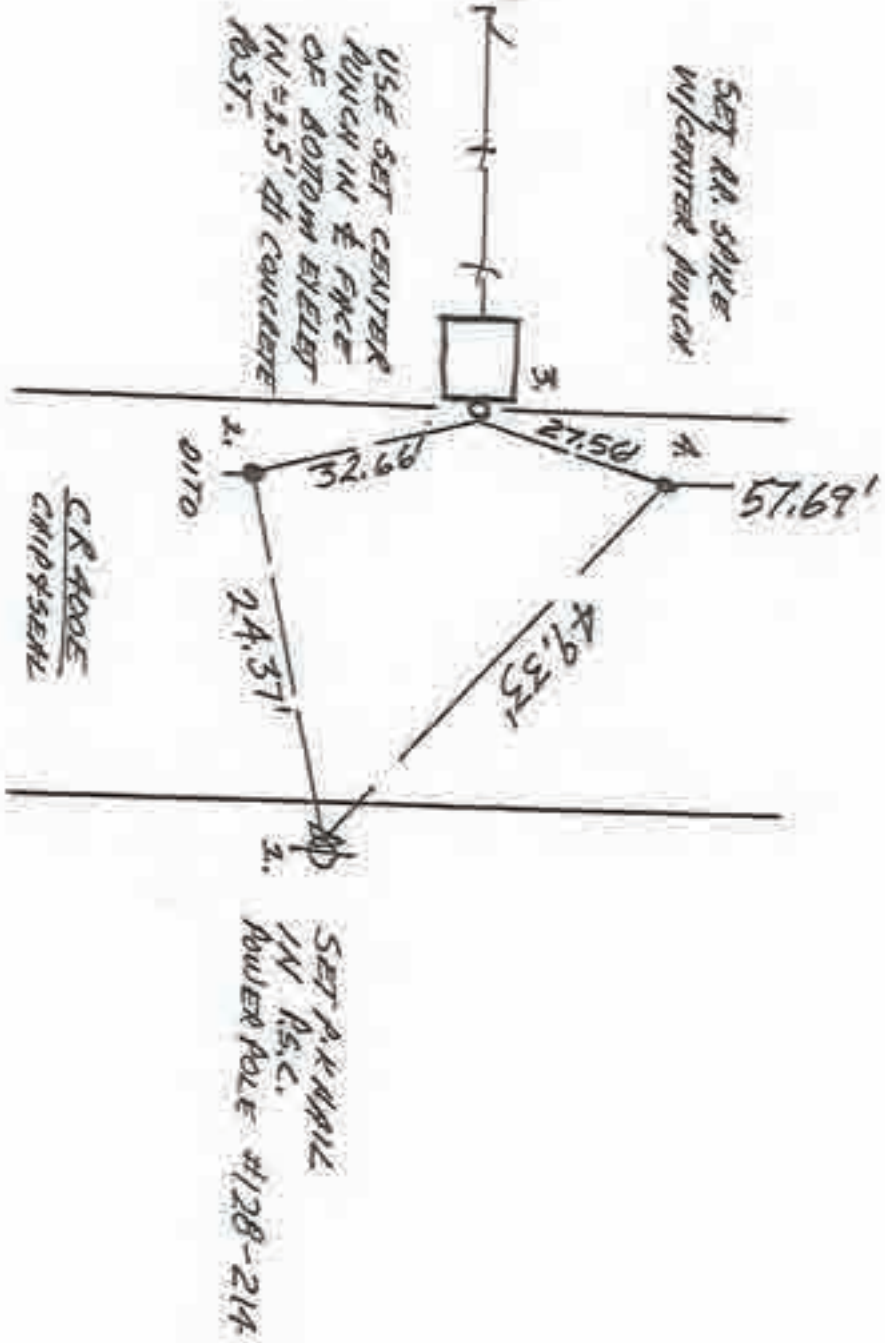
— WILL REPLACE NAIL WITH SPIKE & NAILS
REFS. — HITS SPINE WELL ENOUGH
5. FR. 17 AUG '90 W/P. MAYER P; SET RR SPIKE
W/ CENTER PUNCH & FOUND SPIKE'S REFS.



NW. COR. SEC. 27

N
NO SCALE

1. WED 9 AM '90 DIA RLS 0537, E. MANIC 0' FOUND RR SPIKE & R/W SPLIT + FIELD DIVISIONS SET REFS. WILL O/D. FOUND RR SPIKE'S SET CENTER PUNCH REFS. → 1. 23.65', 2. = 31.81', 3. = 14.24', 4. = 27.04'
2. SAT 9:00 AM '90 FOUND LARGE 1'X1.5'X~2' CONCRETE ~ 1' DEEP WITH NO USABLE MARKINGS. 0550 TO D & MASS. 1. = 23.68', 2. = 31.80', 3. = 14.21', 4. = 26.99'. WILL REPLACE SPKS & SPIKE'S REFS BECAUSE CLOSE ENOUGH TO NON-SPECIFIC/UNMARKED STONE.
3. FRI 17 AM '90 W/A. MAYER SET RR SPIKE W/ CENTER PUNCH @ FOUND SPIKE'S REFS.

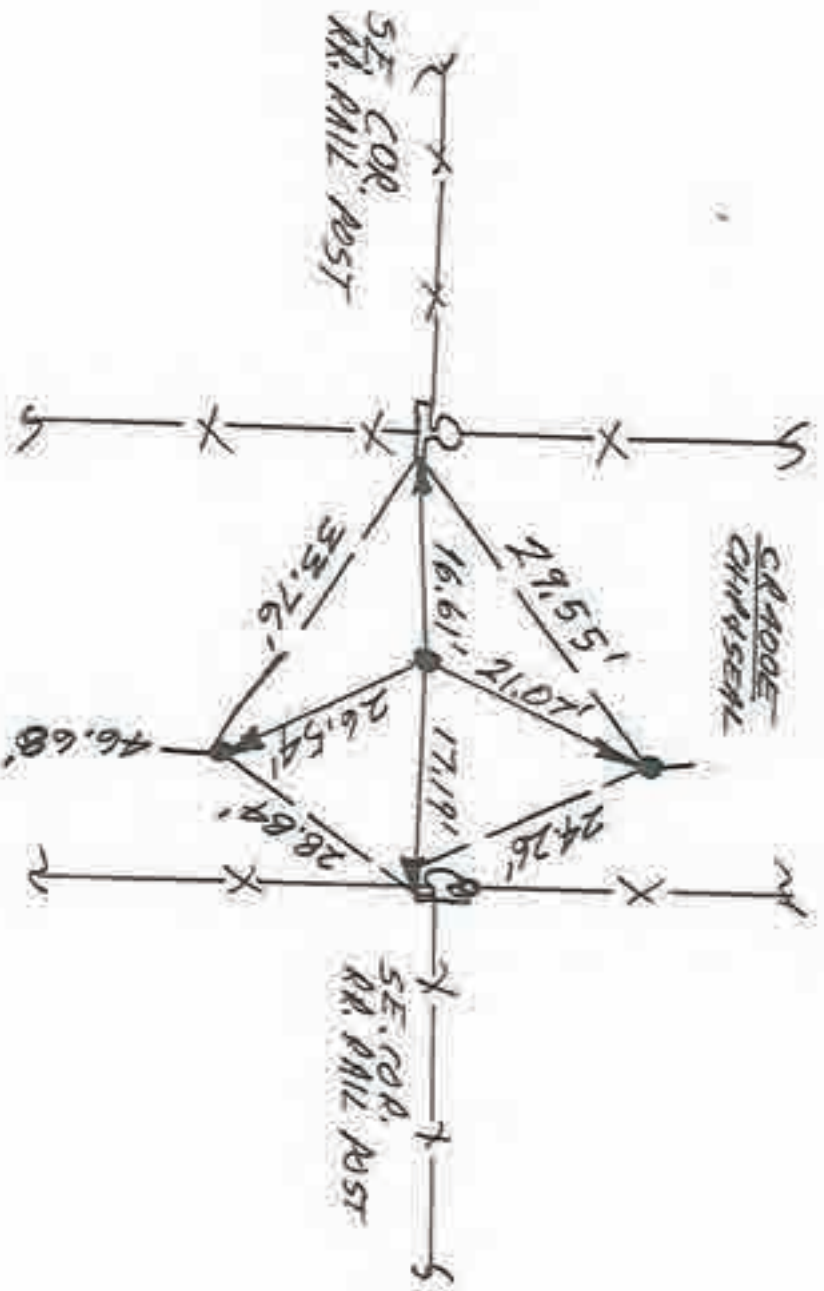


WEST 1/4 COR. SEC. 27

46
Corner M-19 2009 Project

N
NO SCALE

1. WED 9 AM '90 @ 46.68 0537 F. PUNCH @
FOUND NO METAL, SET REFS. WILL DIG.
2. SAT 9 AM '90 @ 68 5'x3'x3' BEED HOLE, EXTENDED
HOLE ANOTHER 1' DEEP THROUGH A NATURAL
APPEARING BRANAL DEPOSIT, NO POST, NO PIT
NO SPUR, WILL SALT R/W. NOTE: HILY TERRAIN +
ROAD WORK MAY HAVE AFFECTED MONUMENT.
3. FRI 17 HOLE @ 90 SET RR SPIKE w/ CENTER
PUNCH @ 34 PLUS SPLIT @ 17' 11".

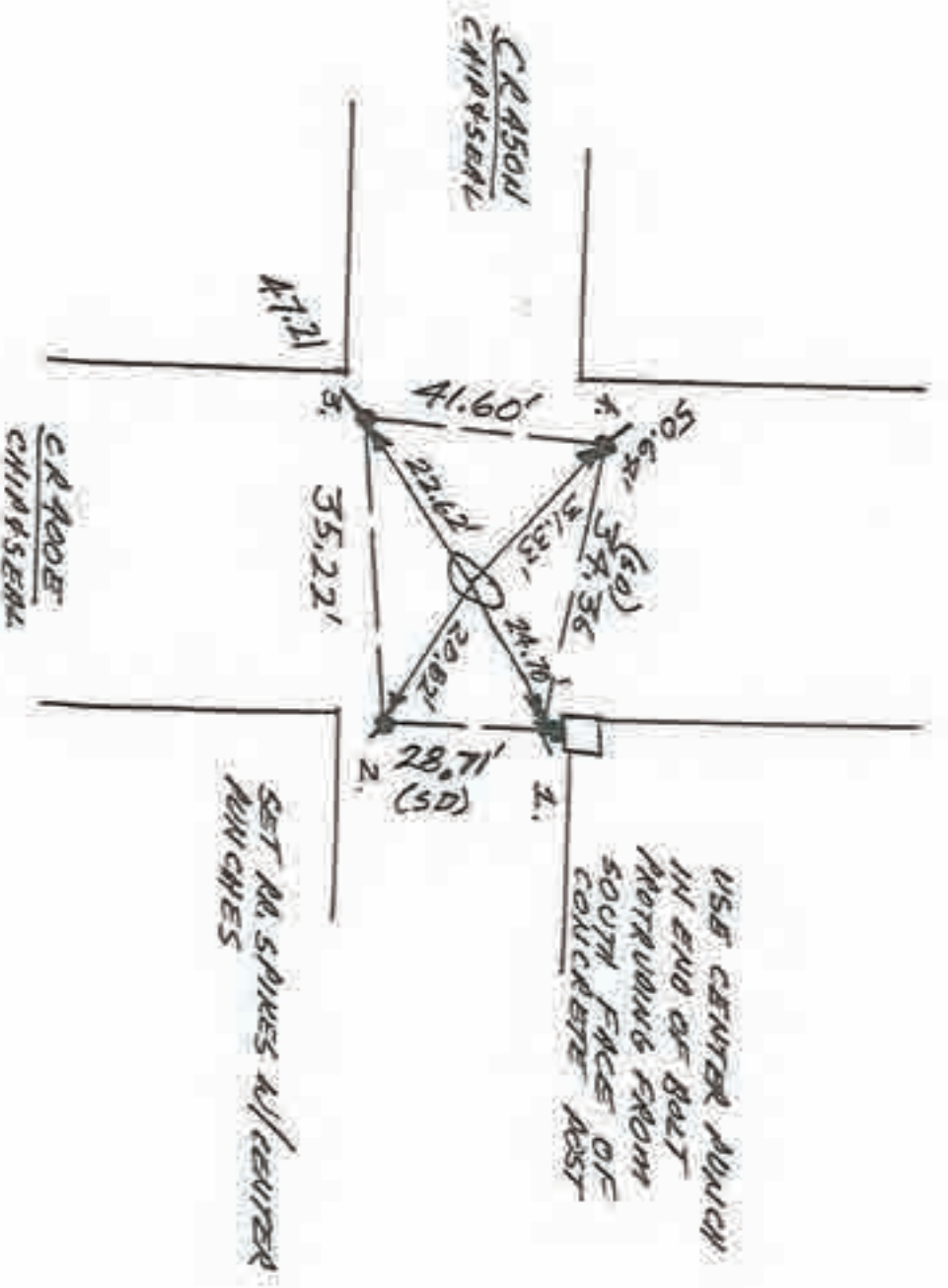


NW. COR. SEC. 34



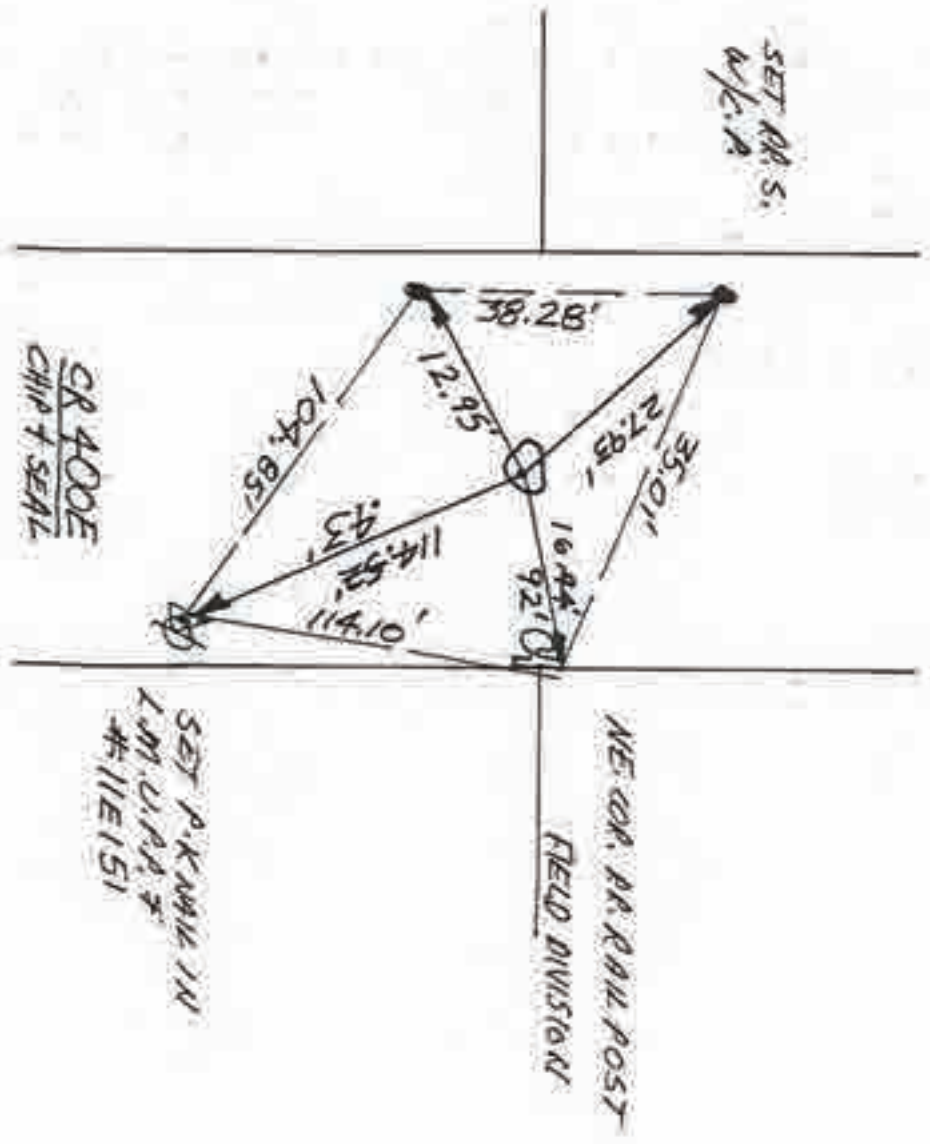
N
 NO SCALE

1. WED 9 MAY '90 04:45 0537, F. PANICID, FOUND RR SPIKE @ 2' @ PLUS SIGNS - CENTER RANCH SETS SET REFS. WILL DIG, FOUND SPIKE'S REFS → 1. = 24.0760', 2. = 22.63', 3. = 23.21', 4. = 29.20'
2. 5/4 9:10 AM '90 FOUND 1' X 1' X 2' CONG STONE @ 2.5' DEEP, NO VISIBLE MARKINGS. USED TOP & MASS; STONE ABUTTED TO D.A. 1. = 24.70', 2. = 28.82', 3. = 22.62', 4. = 31.33'
5. FR/ 17 AUG '90 w/ P. MAYER & SET RR SPIKE W/ CENTER RANCH @ SPIKE'S REFS.





1. WEDS. 28 MARCH '90 DLA RLS 0537, F. PAVLIC D.
NO METAL FOUNDING. SET REFS, WILL DIG.
2. SAT 7 APRIL '90 FOUND 2 1.5" GAL STAMPED STONE
2' DEEP w/NO MARKINGS. USED BOUND-LIKE
PROJECTION ON TOP.
3. WED 25 APRIL '90 SET RR SPIKE w/CENTER
PUNCH & STONE'S REFS.



NE. COR. SEC. 4

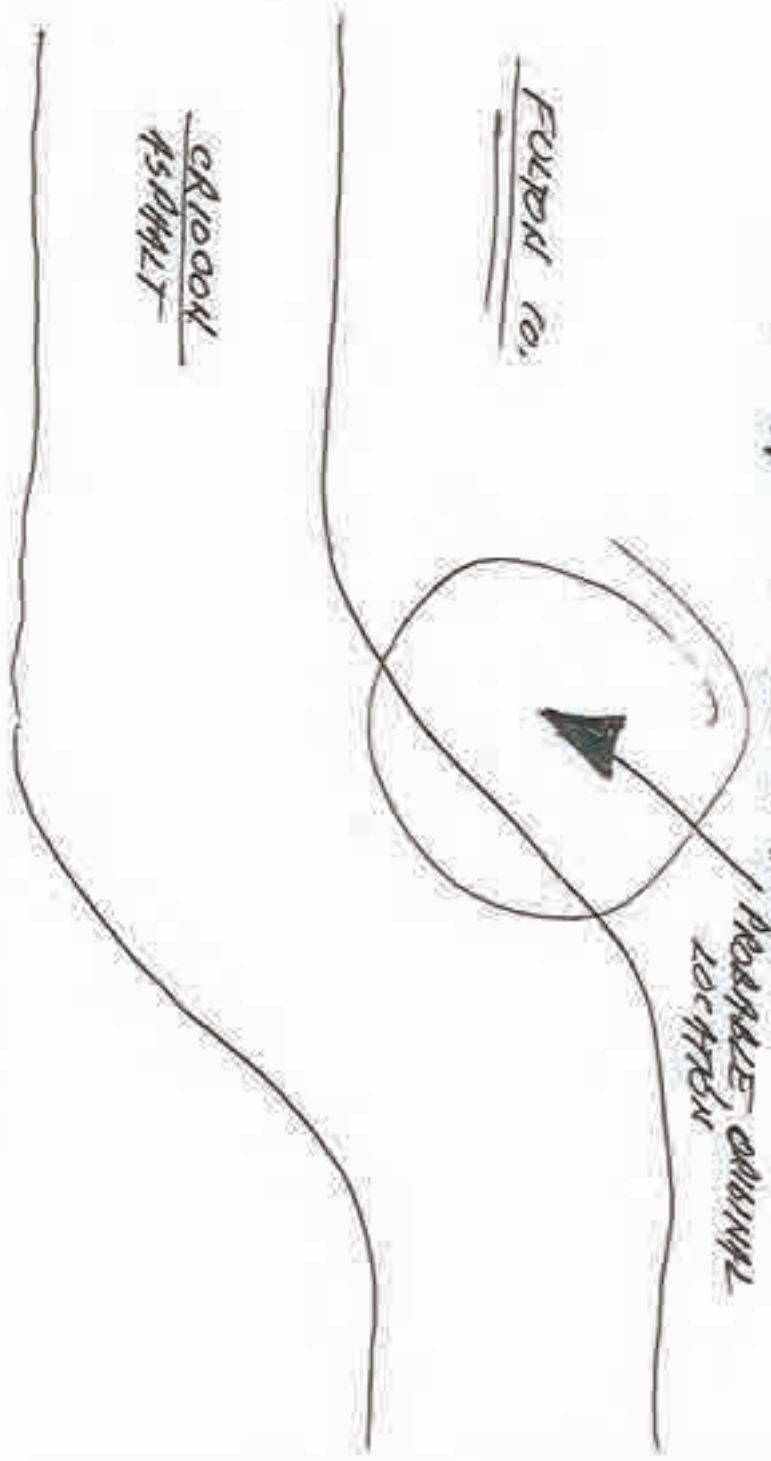
Corner M-25 2009 Project

- See RF. 0009-CA



N
↓
0 SCALE

1. TUES 14 AUG 90 WPM RLS 0537 P. MAYER D.
 FOUND NO METAL SCRAP/IRON 2 1/2 MI 90; WALK
 COMMUNICATED w/ BOB DAKE L.S. IN ROCHESTERLY FURNAL
 CO. SUR. + CASS CO. SURVEYOR TOM NEUBERT L.S. IN
 WATSON, + GREGG DEEDS 25 (Y MIMI (A. SUR.) ABOUT
 MRL IN GENERAL + ABOUT EACH SUBJECT CENTER.
 NO ONE HAS ANY SPECIFIC DATA, LOCATIONS INFO
 ON COR. BY E OF ROAD COR. APPEARS TO FALL
 OFF ROADWAY + INTO PLOWED FIELD. 4". BEYOND
 SCORE OF THIS PROJECT. — REQUIRES TRAVELING.
 — FOUND STAKE 1/2 MILE SOUTH & WEST 1/4 COR.
 MRL SET. 431 — NO MODERN BOUNDARY SCRAVERS
 ON FILE IN NEITHER CO. SURS' OFFICES.



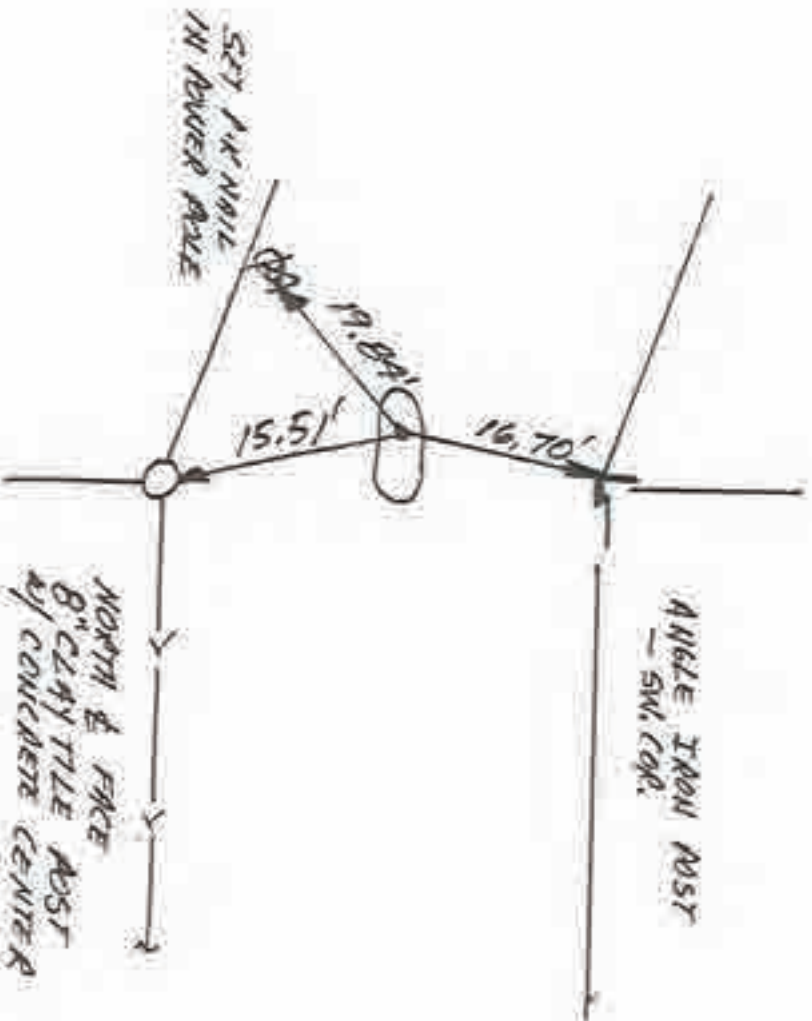
ANGLE IRON POST
 FIELD DIVISION NOT APPARENT

NW. COR. MRL SEC. 4-3



SCALE

1. SON 24 JUNE 90 LHA RLS 0537, F. PAULICIC PAT BROWN BACKHOE. FOUND NO METAL SEWERS/UT. FOUND 2' X 1' Ø STOVE CYING ON N'S SIDE W/ HIGH POINT NEAR W EST END, STOVE 15' @ ABAQ SURFACE. LOWERED STOVE 2'.
2. THURS. 30 AUG '90 SET RR SPIKE W/ CENTER PUNCH & STAKE'S REFERS TO PA' DEER.



CR9504
GANNETT

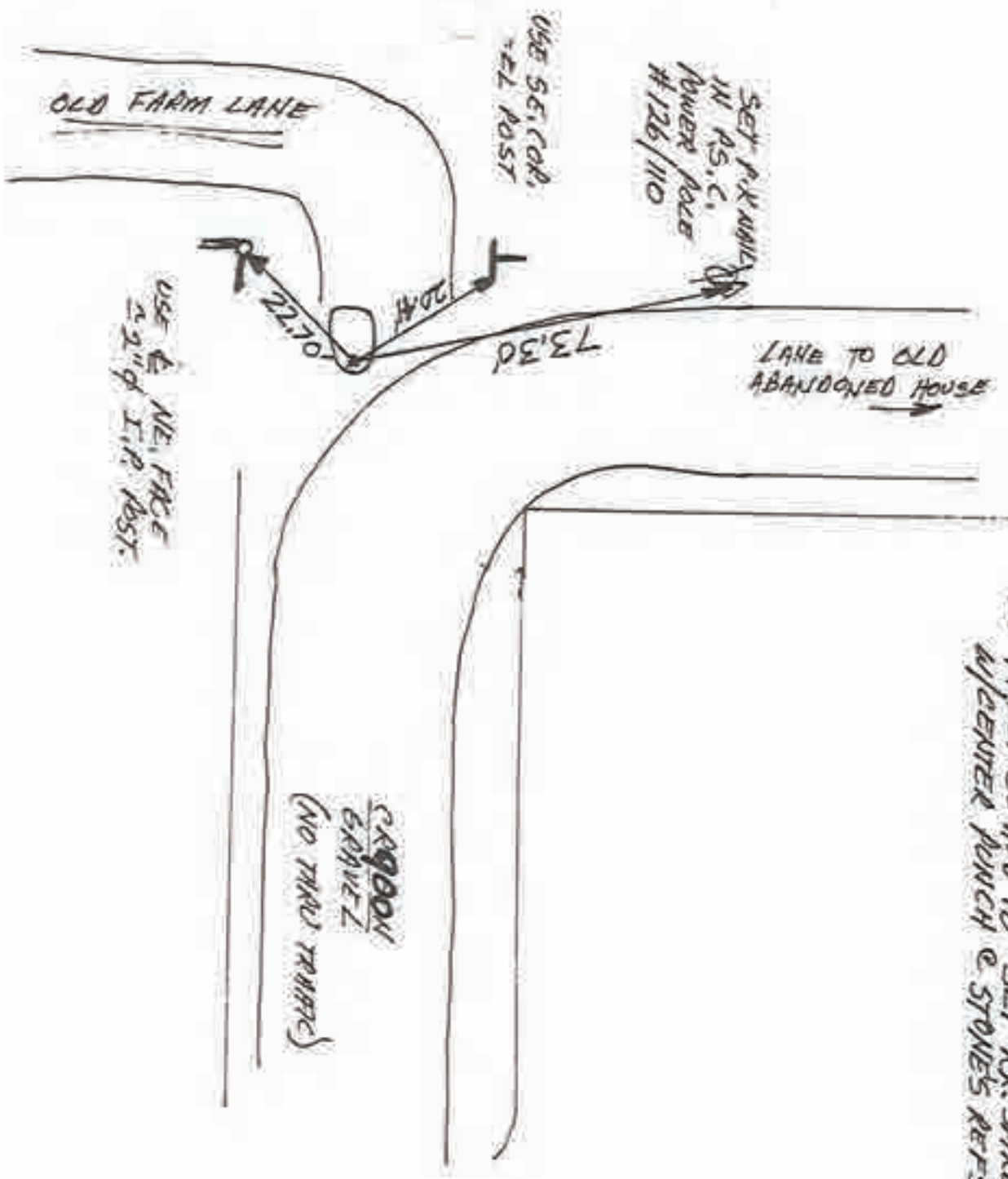
WEST 1/4 COR. M.R.L. 43





1. SW 24th AVENUE 190 BLA RLS 0537 F. MAURICE PAT. BOUND. BACKHOE, FOUND NO METAL REMAINING. FOUND 2 LONG POINTED STAKE LYING ON SIDE W/ NO VISIBLE MARKS. USED UPPER MOST POINT & EAST END OF STAKE. STAKE IS 2" DEEP. STAKE IS TRIANGULAR & 1/5" THICK.

2. THURS. 30 AUG '90 SET R.R. SPK. W/ CENTER PUNCH & STONE'S REFS.



USE E. NE. FACE 2 1/2" I.P. POST.

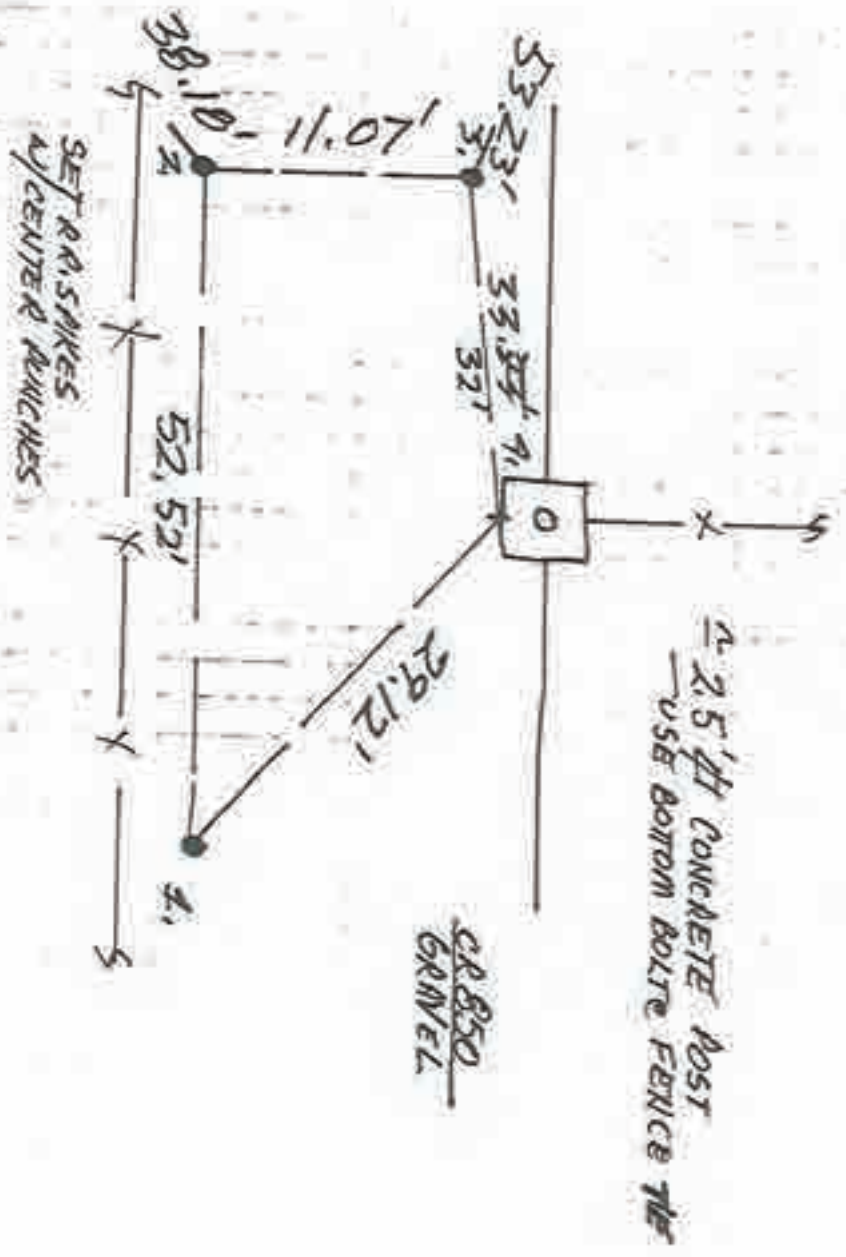
SW. COR. M.R.L. 43

Corner N-5 2009 Project





- 24 JUNE 190 SUN / AKA RLS 0537 F. PANIC 10
 PAT BROWN BACKHOE FOUND RE SPIKE SET CENTER
 BUNCH @ R/W SPIKE + FIELD DIMS. FOUND SPIKE'S
 REFS 1. = 21.18' 2. = 32.52' 3. = 52.19' 4. = 15.32'.
 DWG 6' X 8' X 5' HOLE FOUND NO POST, NO PIT, NO
 STONE. WILL REPLACE SPIKE.
- THURS. 30 AUG 190 SET RR. S. W/C.P. @ FOUND
 SPIKE'S REFS.

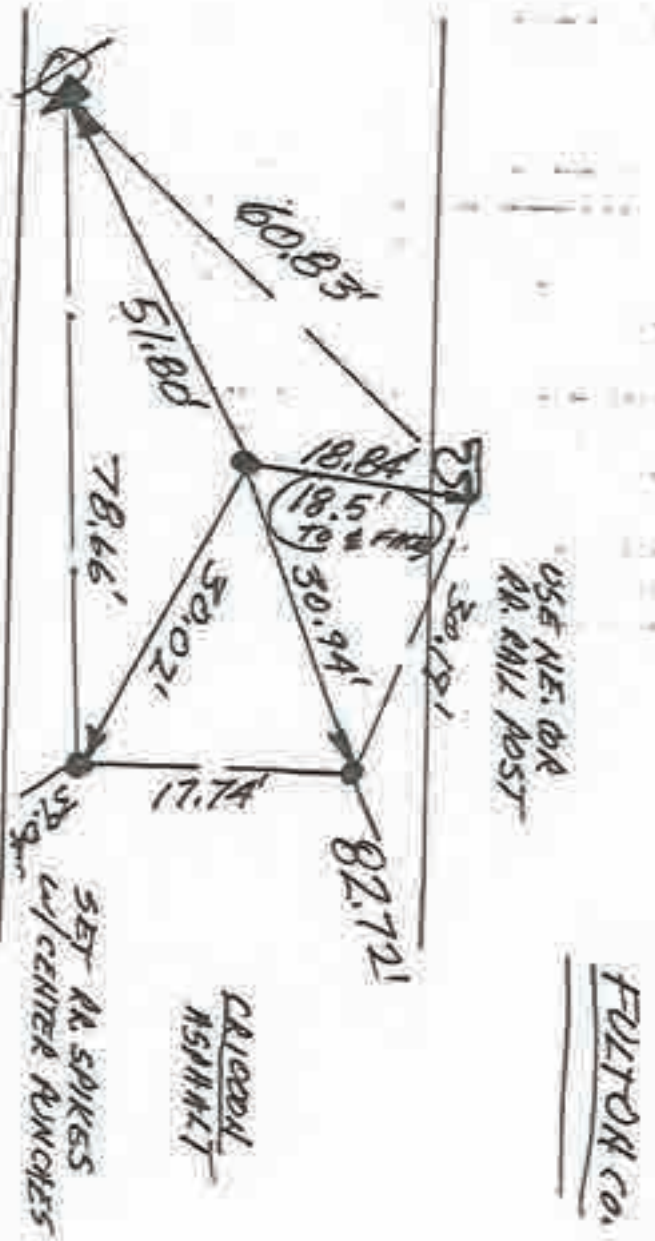


WEST 1/4 COR. MRL 44



0 SCALE

1. TREES 14 AUG '90 DIA RLS 053T P. MANER ϕ .
FOUND NO METAL SOUNDING @ 1320' ST OP
APPARENT NW. COR. MRL SEC. 43 WHICH FALLS
E. RR RAIL POST OF FIELD DIVISION TO NORTH. SET
RR SPIKE W/CENTER POINCE @ ST 44 SHT + 1320'
FIELD DIVISION. SET REFS. WILL NOT DIV.



SET A.K. NAIL
IN POWER POLE

USE NE. COR
RR RAIL POST

FULTON CO.

CROSS CO.
NSHANT

SET RR SPIKES
W/CENTER RANGES

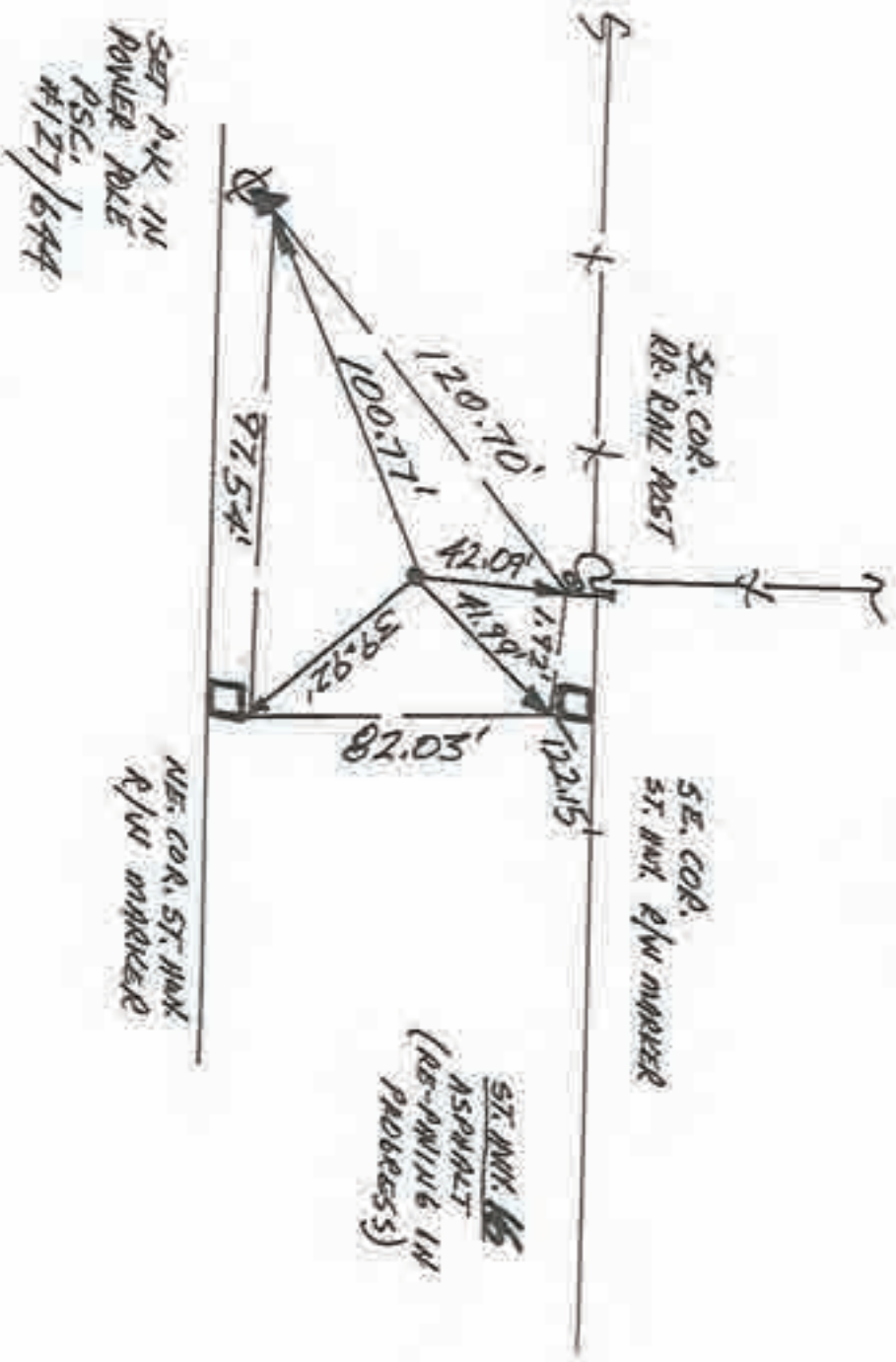
CROSS CO.

SW. COR. MRL. SEC. 42

27-2

N
10 SCALE

1. SAT 1 SEPT 190 BLM RLS 0537 F. PARVICI
 FOUND STRONG METAL SOUNDING & R/W SPLIT
 FIELD DIVISION NORTH AS SHOWN ON THE PHOTO BEYOND
 ADD -105 5-25-65. SET RE. SPIKE W/CENTER TOUCH
 OVER LOCALIZED SOUNDING; SET REFS. (SOUNDING MUST BE
 AT LEAST 1'-1.5' DEEP.)

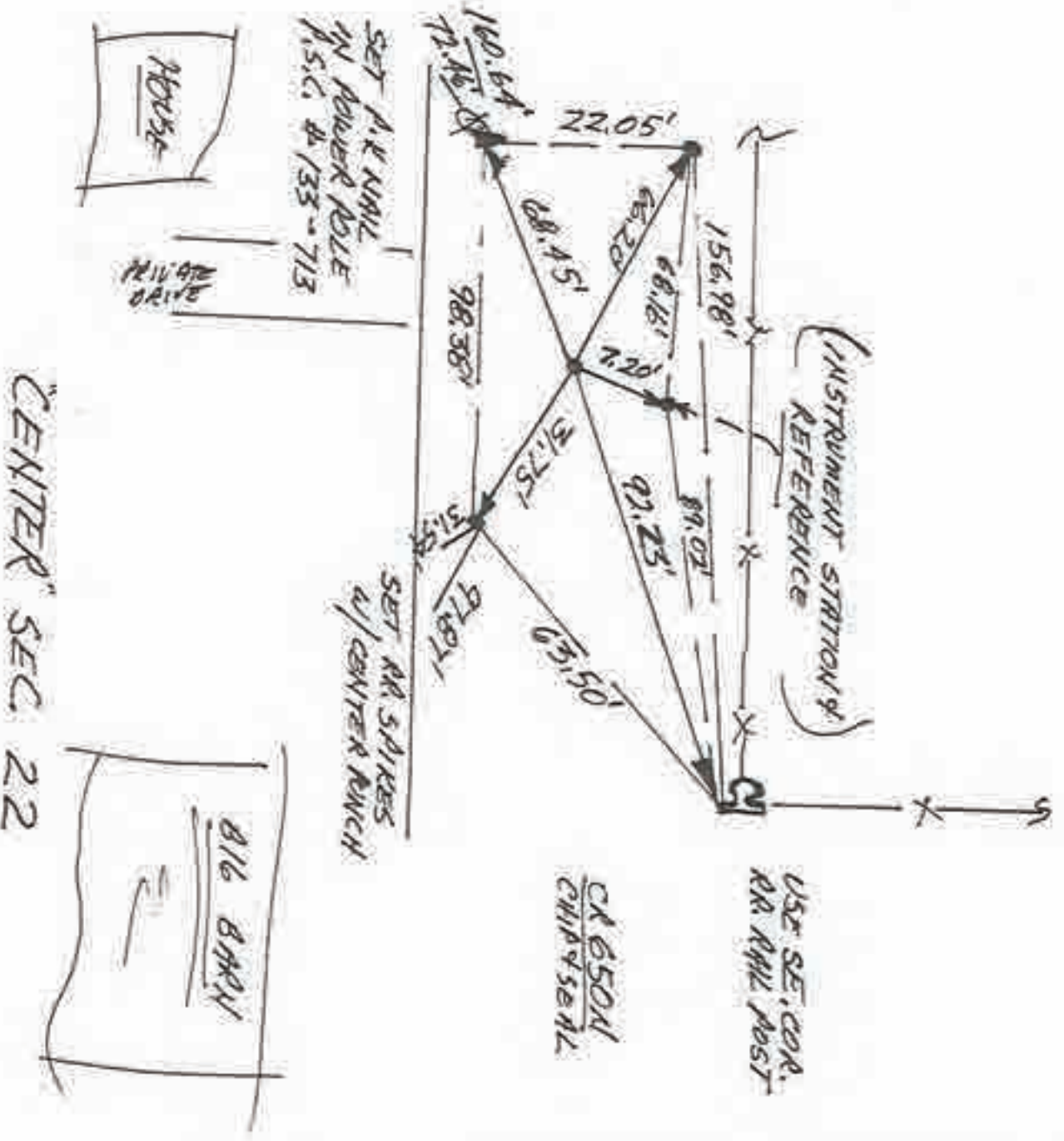


SE. COR. M. RL. SEC. 45

2
~~78~~

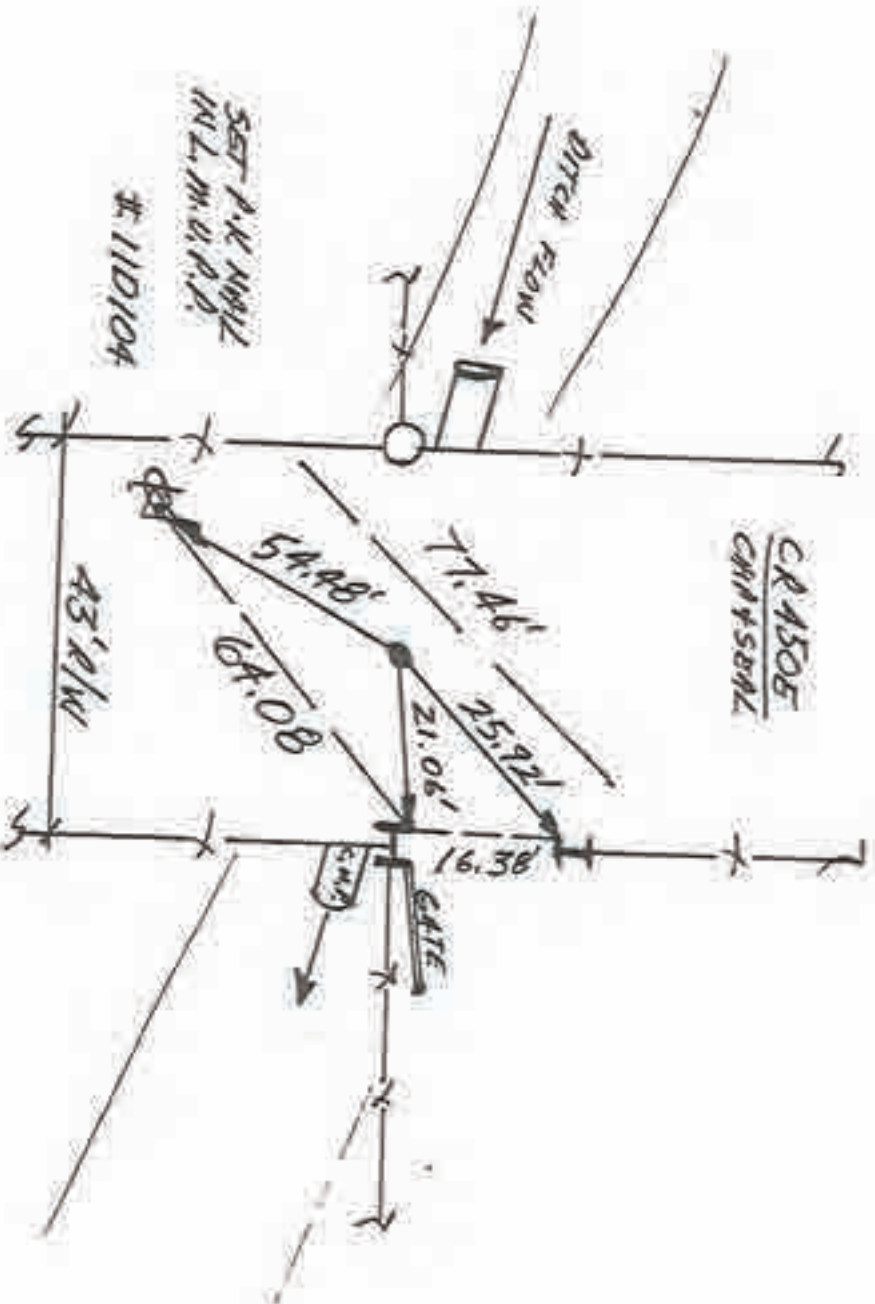
1. SUN 2 Sept '90 014 015 0537 F. MANIC'D.
 AFTER SEVERAL VISITS FOUND NO METAL NO
 IMMEDIATE FIELD DIVISIONS, YESTERDAY OPEN
 TRUNKS BETWEEN E & W 1/4 COR. SEC. 22.
 TODAY (AFTER COMMENTS) SET RR SPIKE W/
 CENTER PUNCH @ 2,692.43' MID POINT @
 17 R/W SPLIT. SET REFS.

N
 SCALE



N
 ↓
 NO SCALE

1. WED 9 MAY '90 014 RL5 0537 F. PAUNICIO,
 FOUND NO METAL & WILL MAKE NO DIG DEEP
 TO 5M/A. @ EXACT LOCATION. SET RR, SNAKE
 W/CENTRE PUNCH @ R/W 5' IN IT & FIELD
 DIVISIONS; SET REFS.

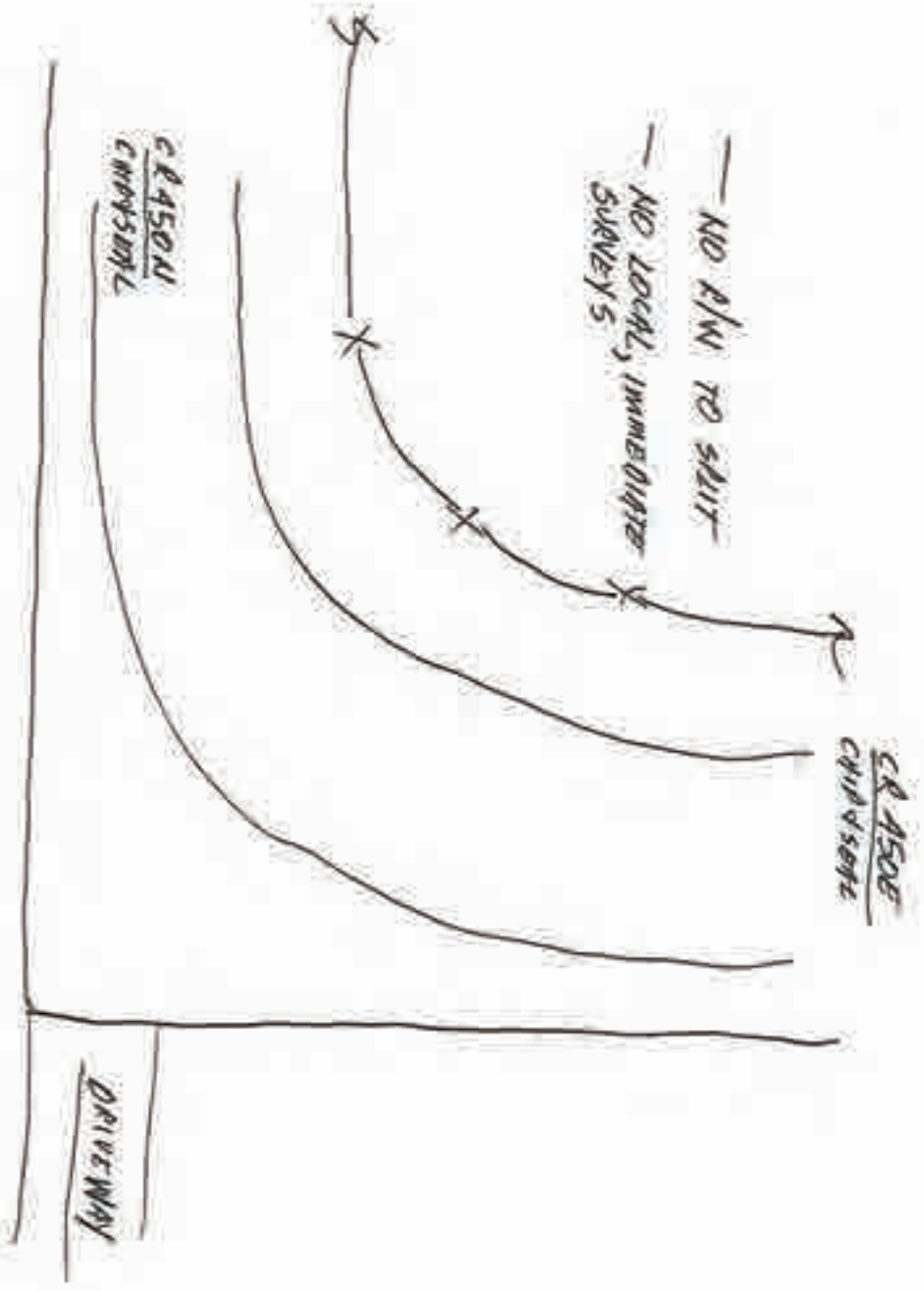


NORTH ¼ COR. SEC. 34



N
NO SCALE

1. KIED 9MAY '90 OLA NIS 0537, F. MANUCIP.
ROUND NO METAL SURVEYS, NO TRIP
DIS, LOCATION REQUIRES EXPENSIVE TRANSPORT
TO GET MAXIMUM V.: BEYOND STOPS

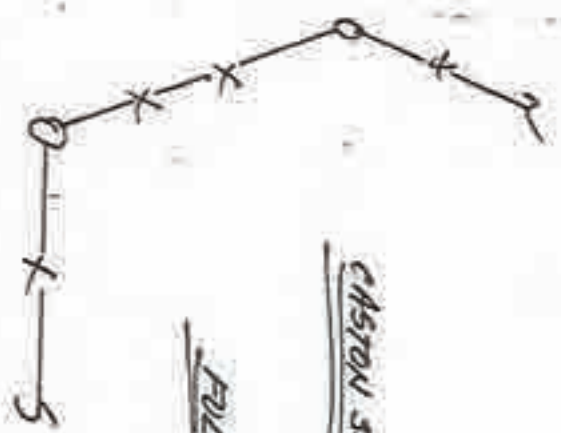



CENTER SEC. 34



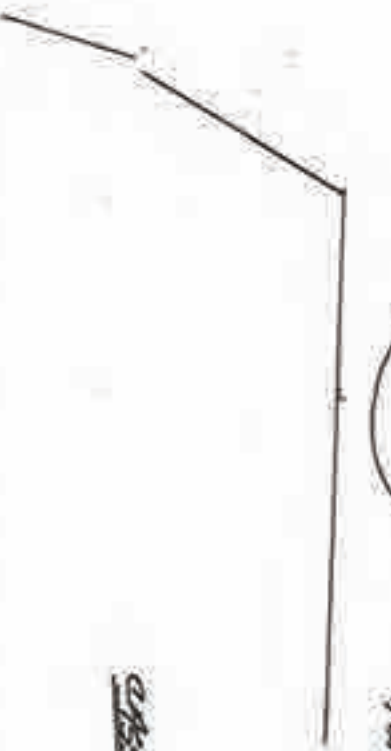


1. TUES. 14 AUG 90 014 PLS 0537 P. MAYER @
 FOUND NO METAL SOUNDING @ 1/2 MILE
 EAST OF SW. COR. M.L. SEC. 43. LOCATION HAS
 DRAINAGE OVERT NEARBY WHICH APPEARS TO HAVE SOME
 IMPACT ON MONUMENT. POSITION IS ALSO WITHIN
 ST. MARK P.L.U. LOCATION REQUIRES TRIMMING & STROY OF
 SCHOOL & SEVERAL OTHER DOORS. SEE BEYOND SCOPES
 OF THIS REPORT.



CHSTON SCHOOL

FULTON CO.



CHSTON
 ASHLEY

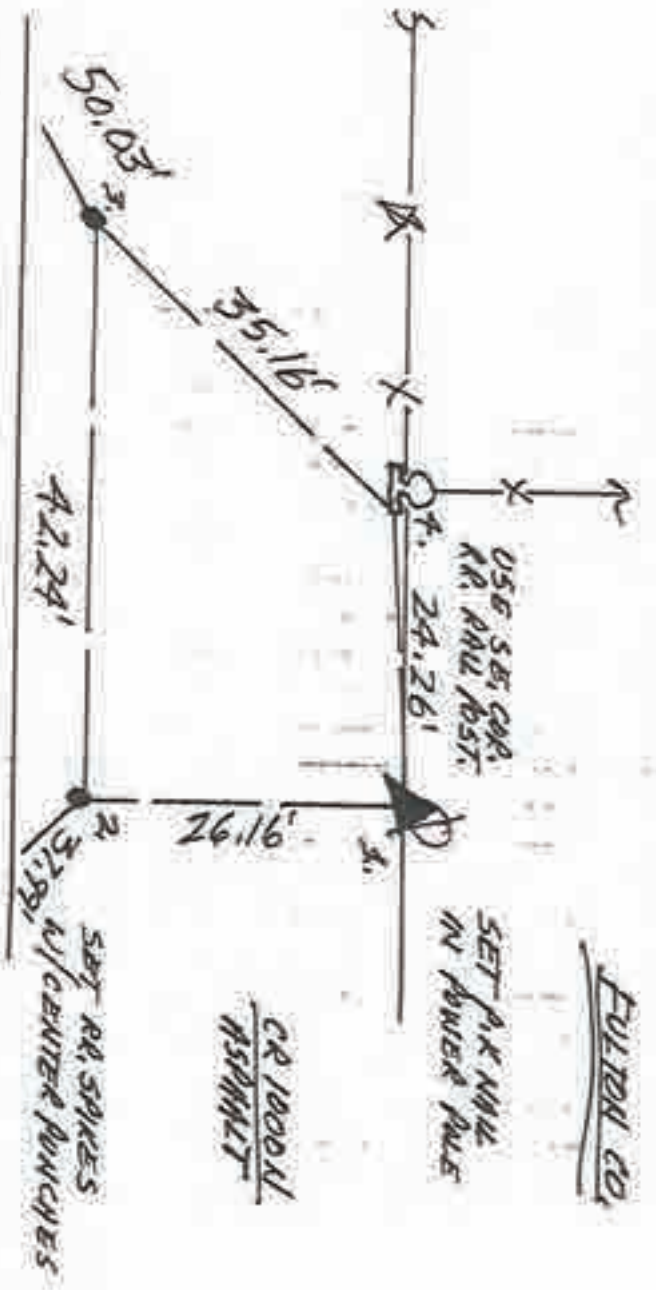
CHSTON

NORTH 1/4 COR. M.L. SEC. 43



SCALE

1. TILES 14x16x.90 DIA RLS 0537 R. MAYER ϕ . FOUND STRONG METAL SOUNDING @ 2 R/L 5' BY FIELD DIVISION @ SE. COR. CASTON SCHOOL. SOUNDING IS 3' SHORT OF FULL 1/2 MILE FROM SW. COR. M RL SEC. 42. SET BEFS WILL DIB. FOUND SOUNDING 65 BEFS @ 2. = 29.12' @ 2. = 25.62' S. = 20.99' @ 4. = 19.99' (20' R/L 5' BY).
2. SET 25x46x.90 SOUNDING 4x5 H 3/4" ϕ IRON PILE @ 2. DEPT 16x16x6 PLANK (vertical) MARKER FOR ROAD BASE NS FOUND BENCHMARK IN CHSS CO. BENCHMARK IN AET LANS. FOUND NO ABSY, NO AT, NO STONE. ALL REFERENCE I.P.A.'S DIB KEEP INCLUDED THE FULL 1/2 MILE MARK DETAILED ABOVE.



3. TILES. 30x46x.90 SET R.P.S. 4x5. I.P.A. FOUND I.P.A.'S REFS. NOTES ROAD NOT PATCH YET. SET IN BAKED CLAY BASE. CHSS CO.

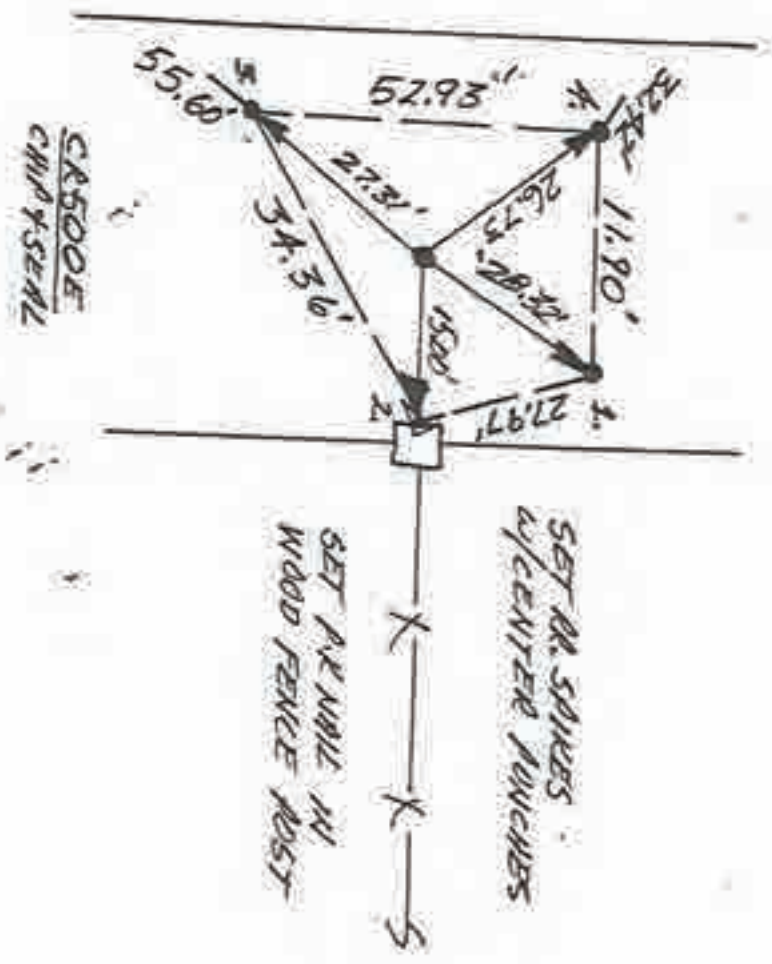
SOUTH 1/4 COR. MRL. SEC. 42

Corner Q-1 2009 Project

~~101~~



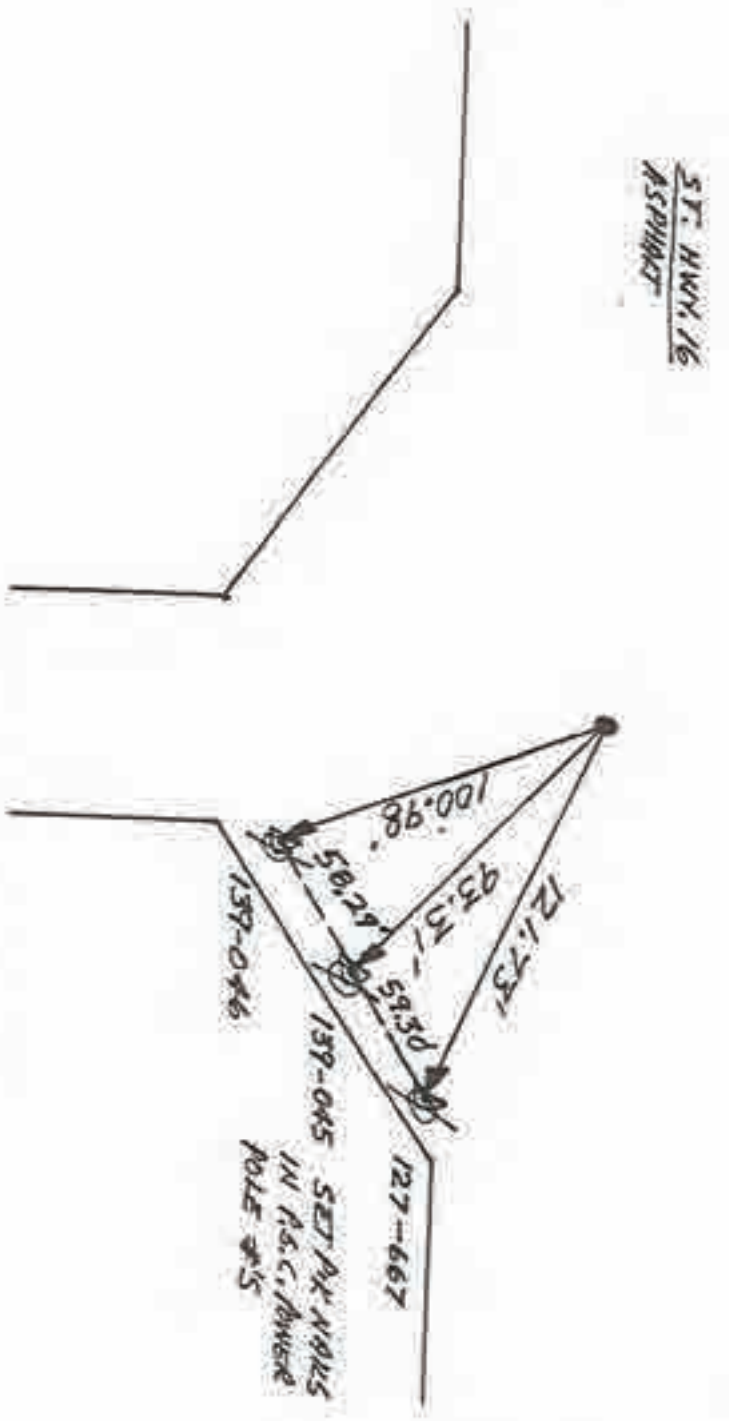
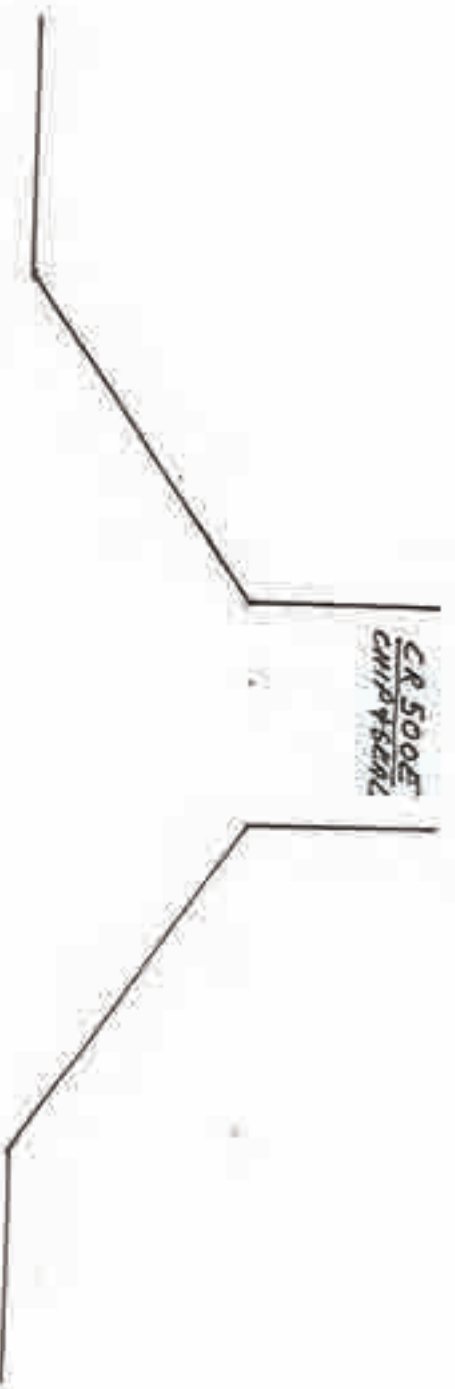
1. MON 14 MAY '90 AT 4:15 0537, F. PAULIC ϕ . FOUND $\approx 5/8$ " ϕ REBAR BEING OVER, REF'D. TO BASE OF RD. AS 1" ROUNDS. 1. = 24.52', 2. = 15.20', 3. = 28.10', 4. = 25.84'. WILL DIG.
2. SAT 16 JUNE '90 FOUND LAB & REBAR STOLLS @ 1.5' ϕ WITH FLAT SIDES AND 1" S. CHISEL IN TOP & MASS ≈ 1.5 " DEEP. CONNECTION: STONE CHISELED AS "S" MARKS. TO } 8' 1. = 28.32' ; } 9' 14" MARKS. TO } 8' 1. = 28.32' ; }
2. = 15.00' ; 3 = 27.31' ; 4 = 26.73'. TOOK MIDDLE OF 5" BECAUSE IT FITS THE HOLE PERFECTLY WHILE OTHER MARKS ARE OFFSET.
5. MON 3 SEPT '90 W/ PAT FOX ϕ ; SET RR SPIKE w/ C.P. & STONE'S REFS.



WEST 1/4 COR. SEC. 14



1. WE05. 23 MAY'90 DIA PLS 0537, F. PARCEL ϕ .
 SET RE.SPIKE W/CENTER PUNCH OVER VERY
 DISTINCT LOCALIZED STRENGTH METABOLIC SCAVENGER.
 SET REFS., NO DIG IN ST. HWY.



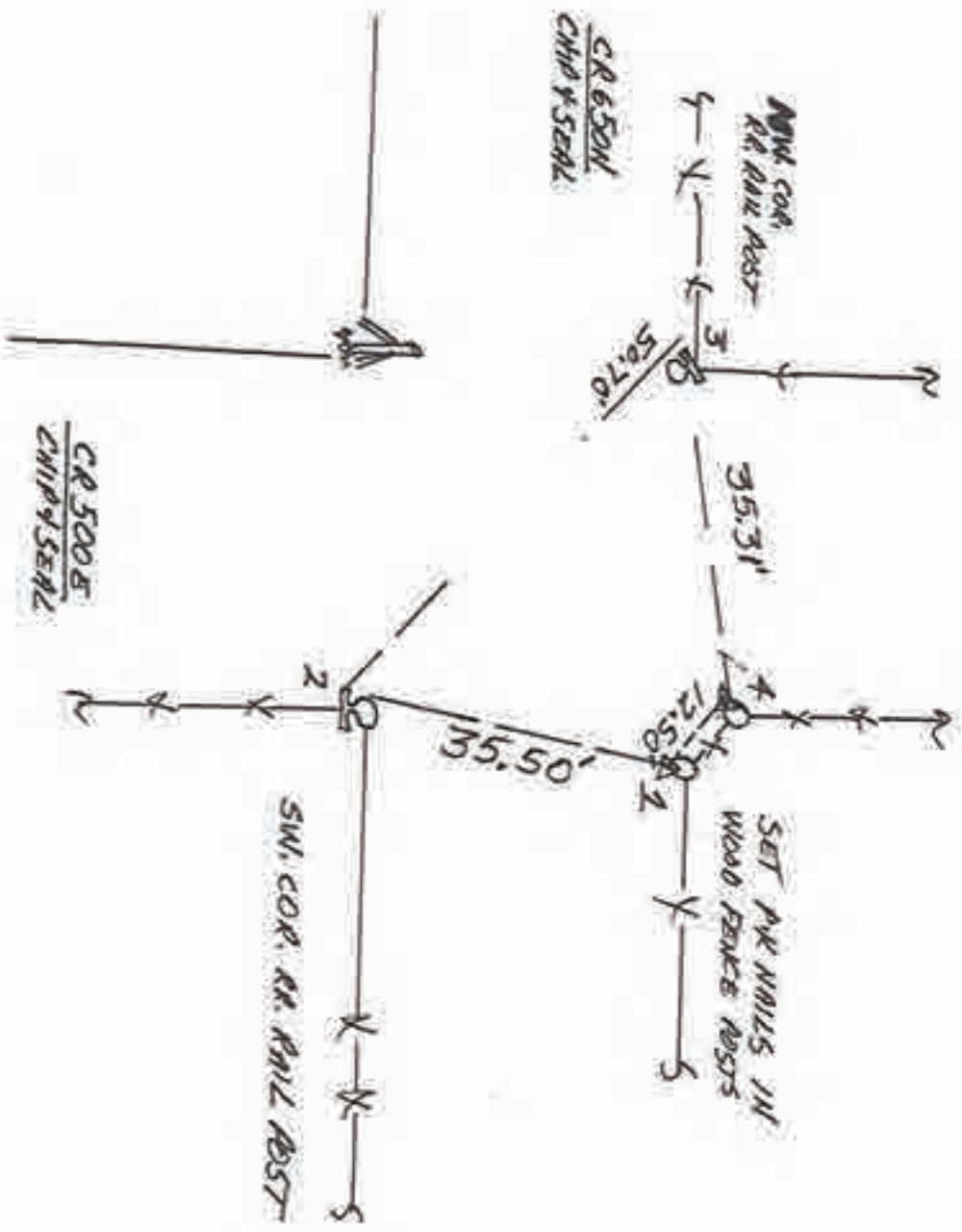
SET PLY NAILS
 IN A.S.C. ABOVE
 POLE #5

NW. COR. SEC. 23





1. MON. 30 APRIL '90 DIM RLS 0537. F. PUNCH ϕ .
FOUND P.K NAIL & R/W SPALIT? WILL DIG SET REFS.
FOUND NAIL REFS = 1. = 31.46' ; 2. = 25.67' ; 3. = 25.01'
2. SAT 9 JUNE '90 DIG 5'x5'x23' HOLE NO NOST.
NO PIT NO SPALIT? WILL SET SPIKE & NAIL'S REFS
3. FRI 17 AUG '90 w/ R. MAKER ϕ . SET RA SPIKE &
CENTER PUNCH & ROUND NAIL'S REFS.



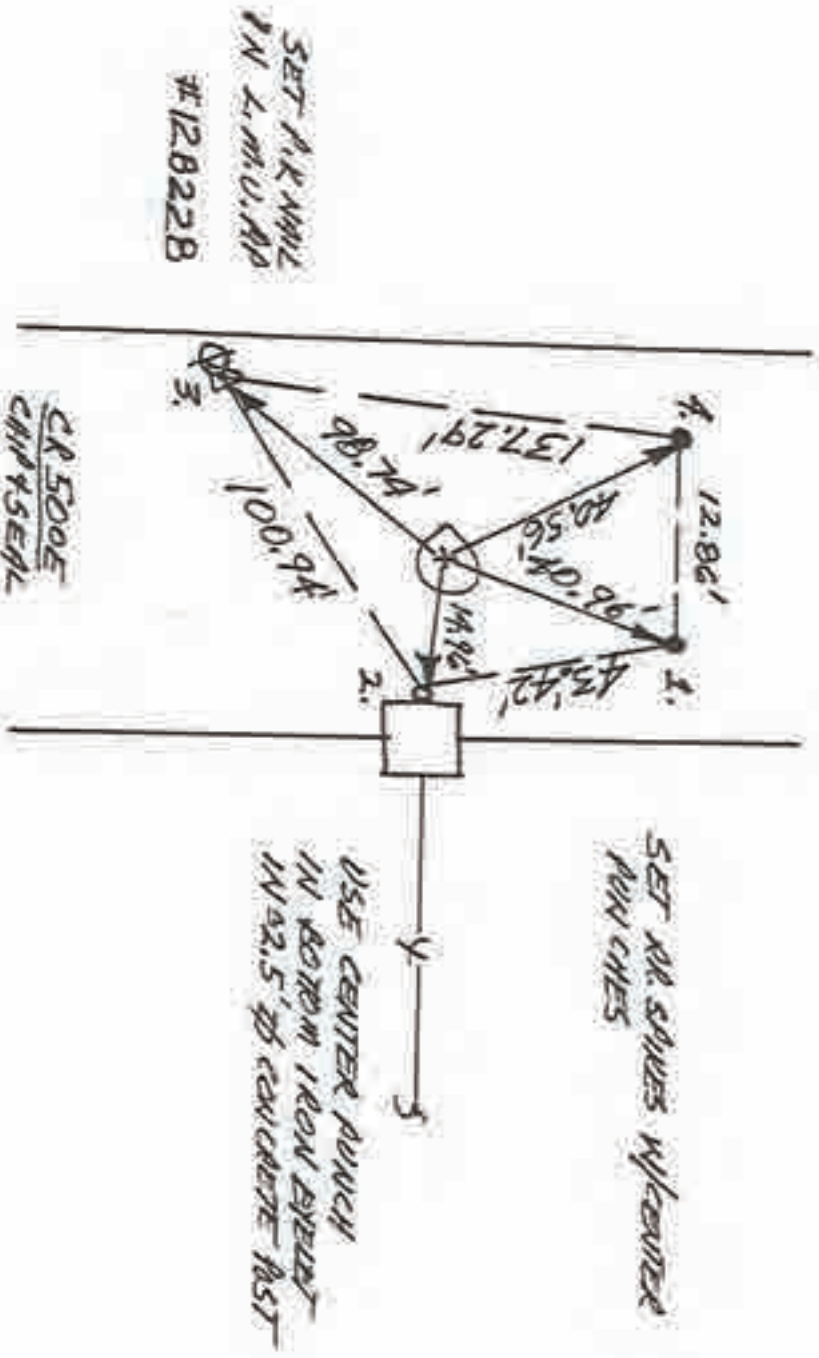
WEST 1/4 COR. SEC. 23

Corner Q-15 2009 Project



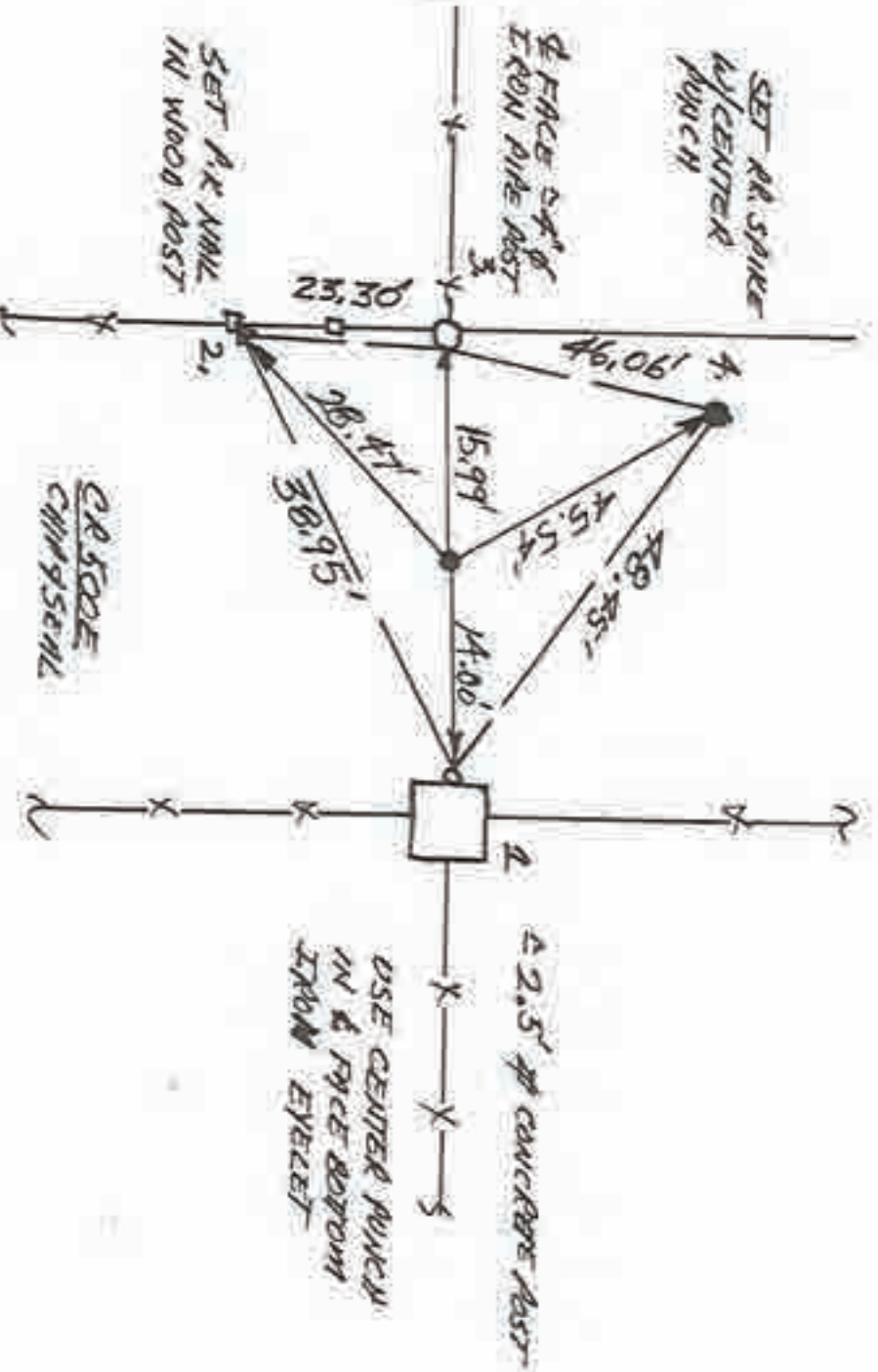
N
NO SCALE

1. TUES 8 MAY 190 OLD RLS 0537 F. PAULI D.
FOUND P.R. NAIL @ 3' IN SWIT + FIELD DIVISION.
NEAR OBVIOUS STONE-SHAPED HUMPHW ROAD.
SET REFS; WILL DIG, FOUND P.R. NAIL REFS →
1. = 41.16' ; 2. = 15.21' ; 3. = 98.53' ; 4. = 40.64'.
2. SAT 9 JUNE 190 FOUND LARGE 3' 0" x 1.5' x 1' STONE
CINDER BUDDLE IN MENTMENT & LESS THAN 0.5' WIDE.
STONE HAS 5" C. CIRCLED ON SW. FACE of TOP & MASS
AVMT. 1. = 40.96' ; 2. = 14.96' ; 3. = 98.74' ;
4. = 40.56' (LARGER STONE @ 2' (POINT TO SURFACE))
3. FRI, 17 AUG 190 SET RR. SPIKE w/ CENTER PUNCH @
STONES REFS.



NORTHWEST COR. SEC. 26

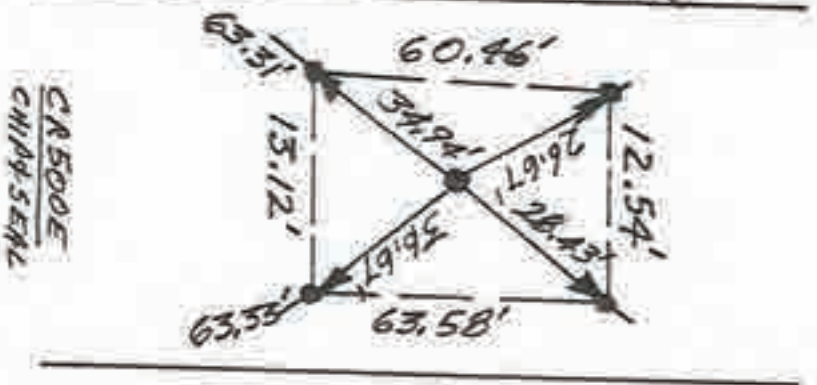
- 5
- N
NO SCALE
1. TUES. 8 MAY '90 DLA PLS 0537 F. PAUL CIP. FOUND A.K. NAIL @ 2' W/ CENTER PUNCH & FIELD DIVISION. SET REFS. WILL DIG. FOUND A.K. NAIL REFS.
 1. = 14.36'
 2. = 28.25'
 3. = 15.64'
 4. = 45.54'
 2. SAT. 9 JUNE '90 FOUND LARGE CYLINDRICAL STAKE W/ 2 1/4" SURFACE DIA "4" SCRIBED IN TOP @ 1.5' DEEP. 1. = 14.00' ; 2. = 28.41' ; 3. = 15.99' ; 4. = 45.54'
 3. FR. 17 AUG '90 SET RR. SPIKE W/ CENTER PUNCH @ STAKE'S REFS.



WEST 1/4 COR. SEC. 26

N
 NO SCALE

1. TUES. BMMY '90 BLA RLS 0537, F. PAULICI Ø.
2. FOUND NO METAL SET KEYS, WILL DIG.
3. SAT 9 JUNE '90 1006 SIX 6' X 3.5' DEEP HOLE. NO POST NO PIT NO STOLE. WILL SPUR R/W.
5. FR. 17 AUG '90 w/ A. MAYER Ø SET R/S SPIKE w/CENTER PUNCH @ 54 R/W SPLIT @ 17/171+ FIELD DIVISION.

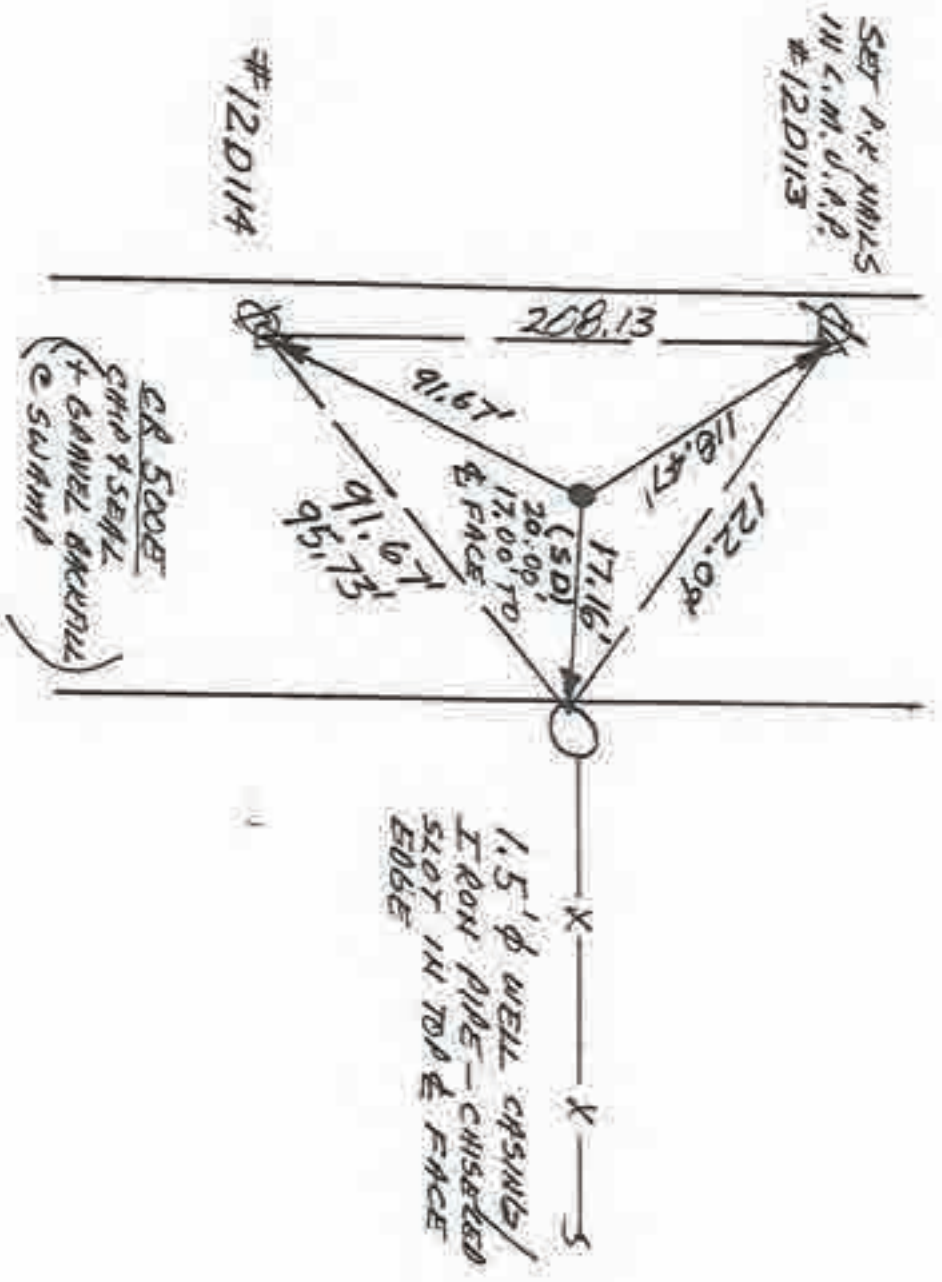


NW. COR. SEC. 35

N
↓

NO SCALE

1. TUES. 8 MAY '90 DIA ALS 0537, F. PAULICZ.
FOUND NO METAL SOUNDING IN LIKEY AREA.
ROAD IS LOCATED OVER A SWAMP & HAS BEEN
BACK-FILLED 2-3'. WATER IS STAGNANT & OLD
ROAD LEVEL. DIG IS NOT RECOMMENDED -
WOULD REQUIRE 5'-6' CUT. SET RR. SPIKE
& R/W SPLIT + FIELD DIVISION. BACKFILL MATERIAL
HAS MANY METALLIC SOURCES - CAUTION.

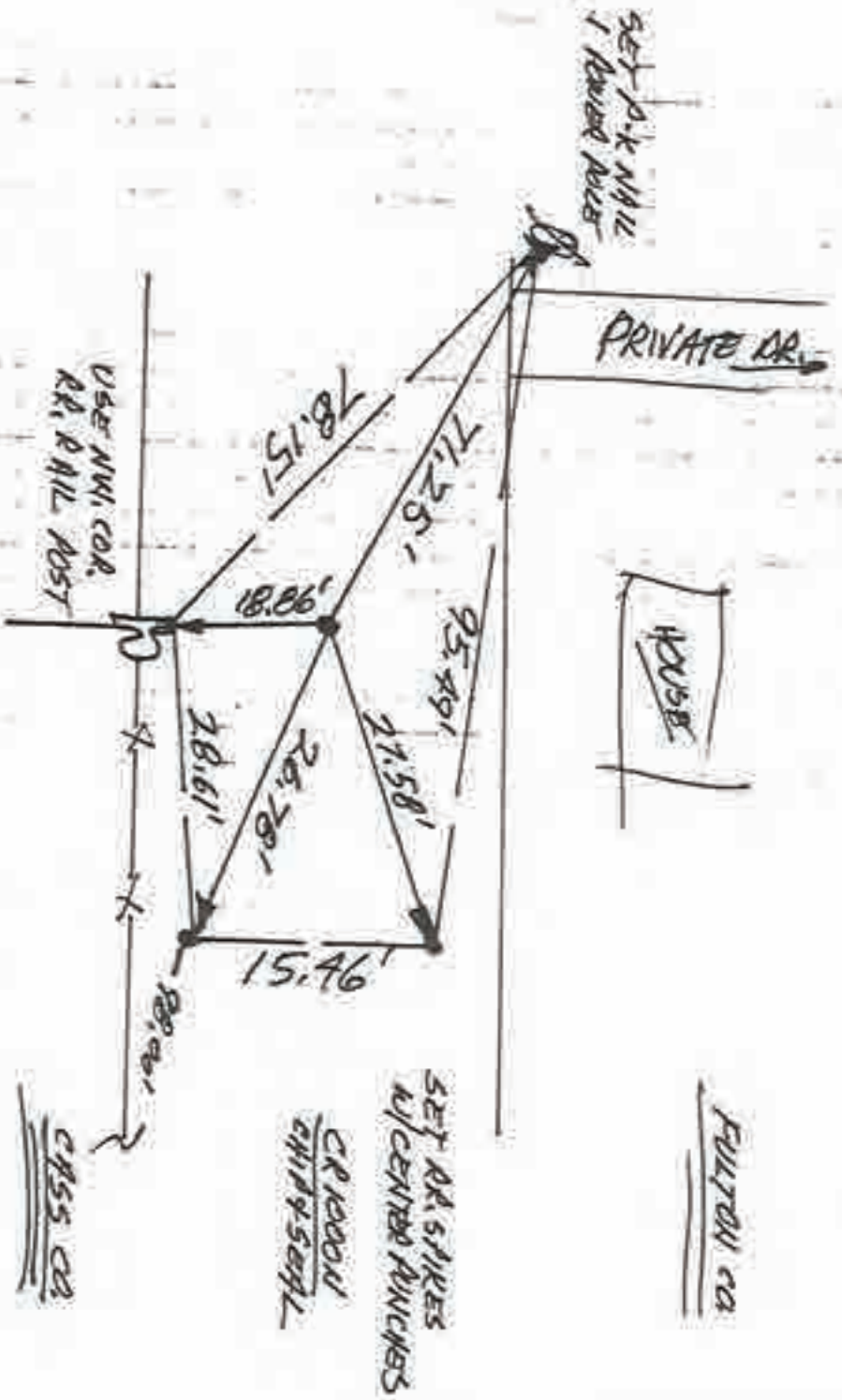


WEST 1/4 COR. SEC. 35



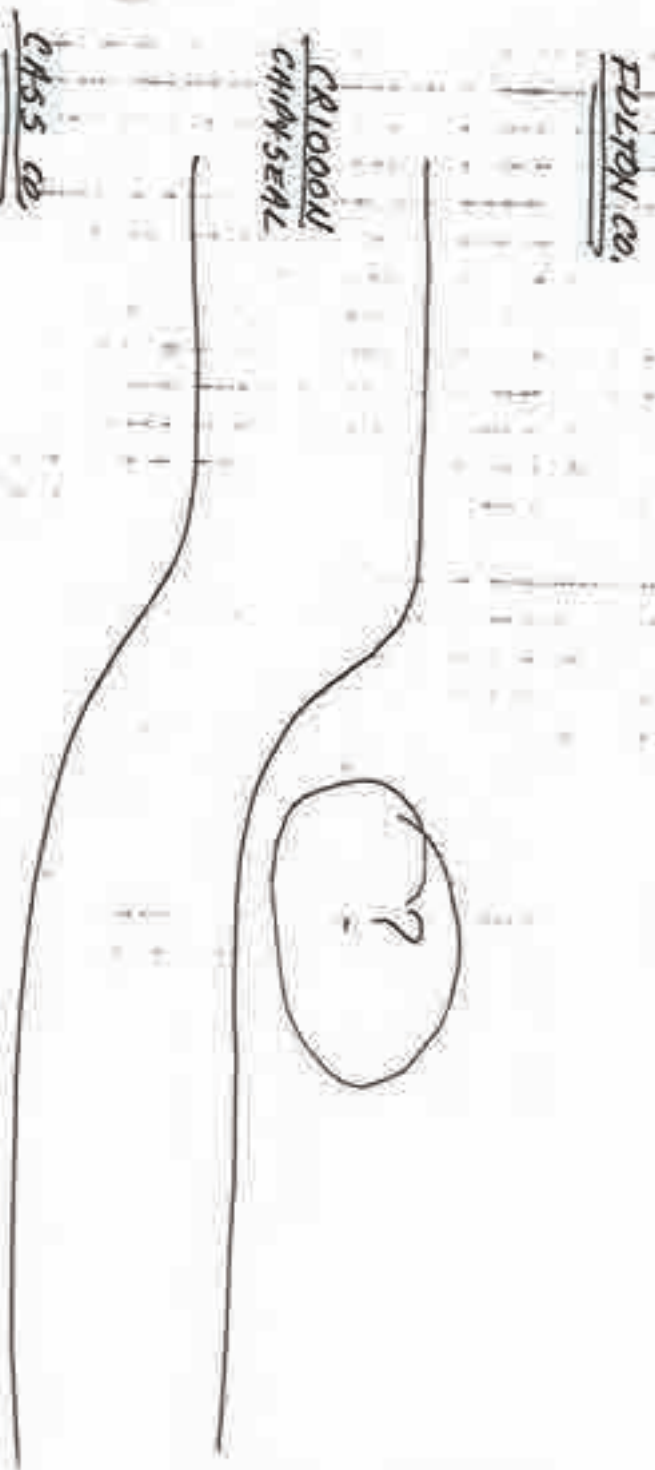
N
SCALE

1. TUES 14 AUG 90 BLA RLS 0537 P. MAYER D., FOUND NO NORTH SOUNDING @ EITHER END, MILE INCREMENT(S) FROM N.W. COR. MAR. 2. SEC. 43. SET NO REFS. POSITION MAY BE APPROX ESTY @ NEPT WITH FINE DIVISION. DIG @ WEST GUESS FIRST, THEN NEPT GUESS.
2. SAT 25 AUG 90 DUB @ NEPT FIELD DIVISION ONLY BECAUSE MURPHY'S PLAT OF TOWNSHIP & THE PROP SURVEY TRPT POSITION ONLY. DUB 4'x4' x 3' DEED NOTE, FOUND NO REFS, NO PIT, NO GROWS. WILL SET REF. P/W.
3. THUR 30 AUG 90 SET RR. 5. 1/2" R. @ P/W SPLIT + FIELD DIVISION. RR = 38' 1/2" NOTE: ROAD NOT PITCHED VERT SET IN BARRED CITY GUES.





1. TUES 14 AUG '90. 014 ALS 0537. P. MYER P.
 POSITION FALLS NORTH OF R/F. INTO CULTIVATED
 LAWN. CULTIVATED 1/2 FROM WEST FROM 54. & SURFACE (MUS)
 OF MRL 5. #2. FOUND NO METAL SOUNDING. WILL NOT
 D/G.



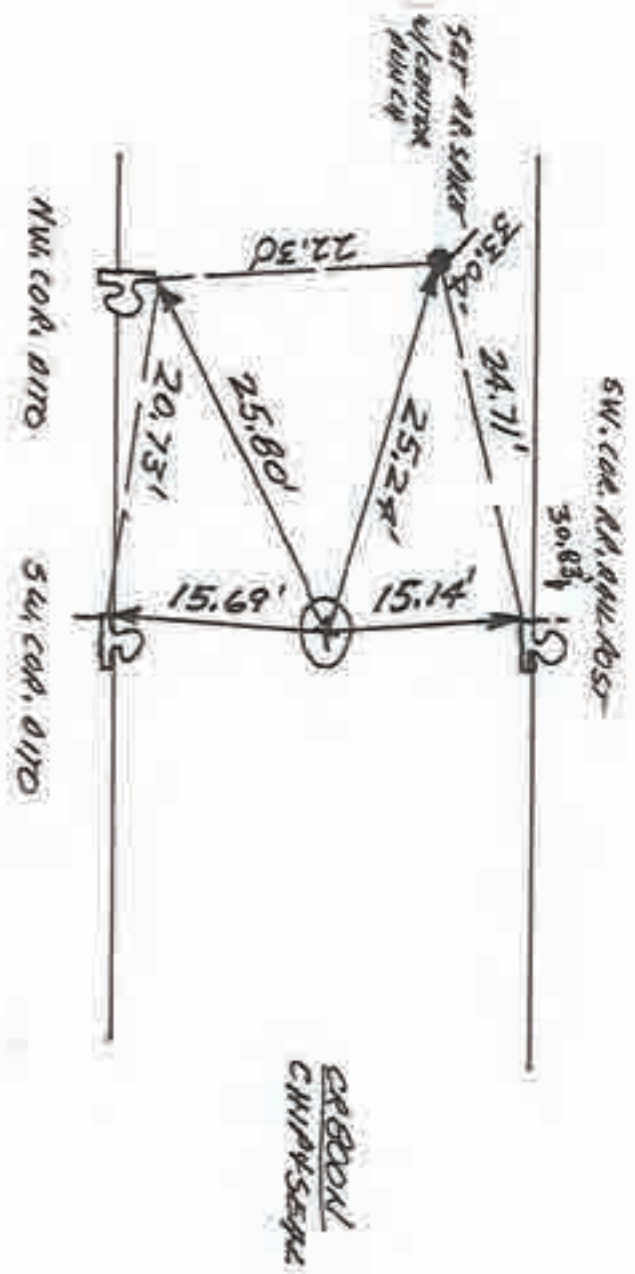
SE. COR. MRL. SEC. 42

104.

Corner S-1 2009 Project

N
↓
NO SCALE

1. MON. 14 MAY '90 DIA RLS 0537, F. PANICL'D.
FOUND NO METAL, SET REFS, WILL DIG.
2. SAT 16 JUNE '90 FOUND X MARKER MULTIPLE
SPONS ≈ 1.5' Ø WITH 4" CHISELED INTRIA
SURFACE @ ≈ 1' DEEP
3. MON 3 SEPT '90 w/A. FOX SET RR. S. w/c. A
@ SPONS'S REFS.



CRIBBON
CHIP & SEPT

NORTH 1/4 COR. SEC. 14

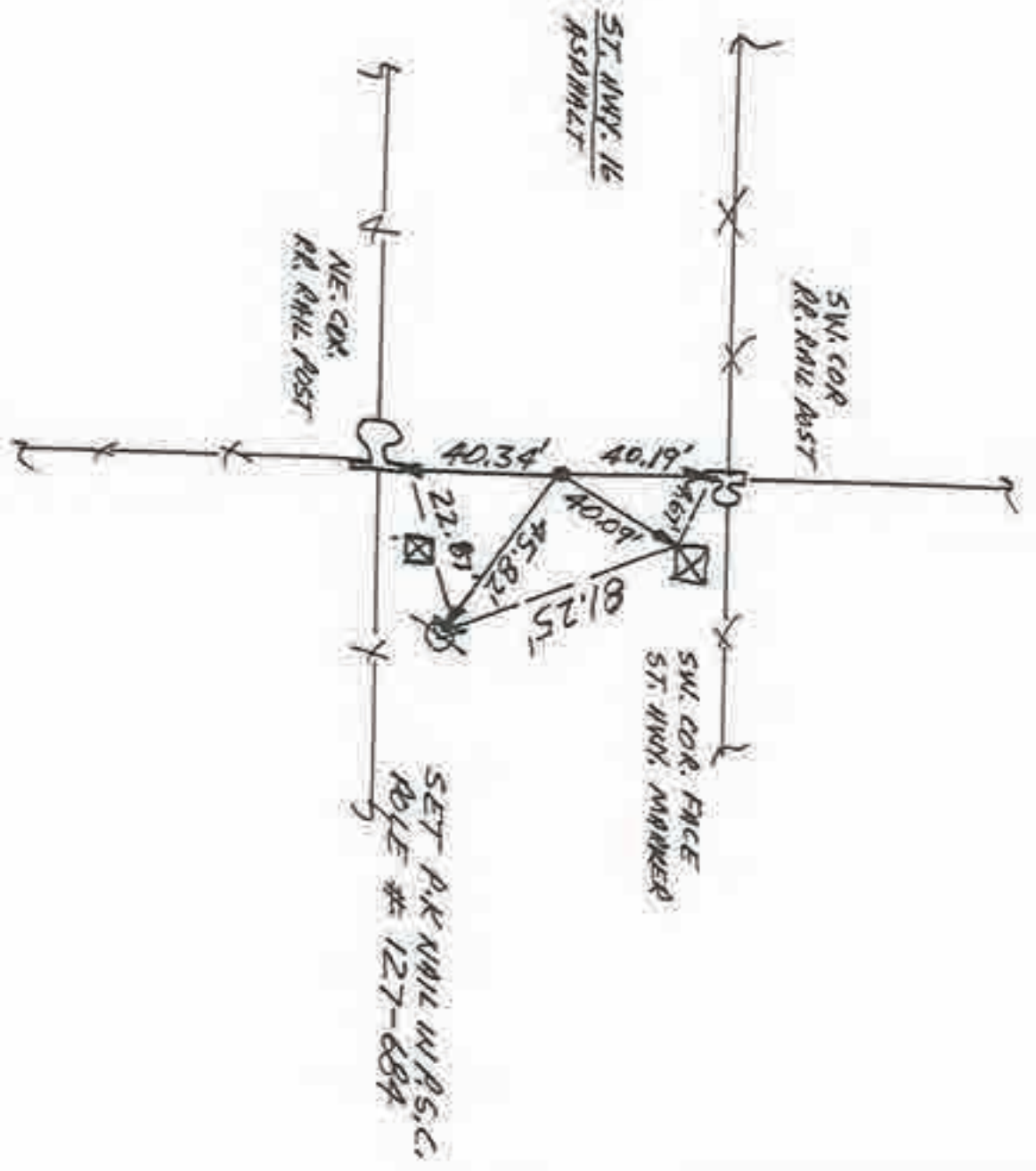
Corner S-9 2009 Project

64

116



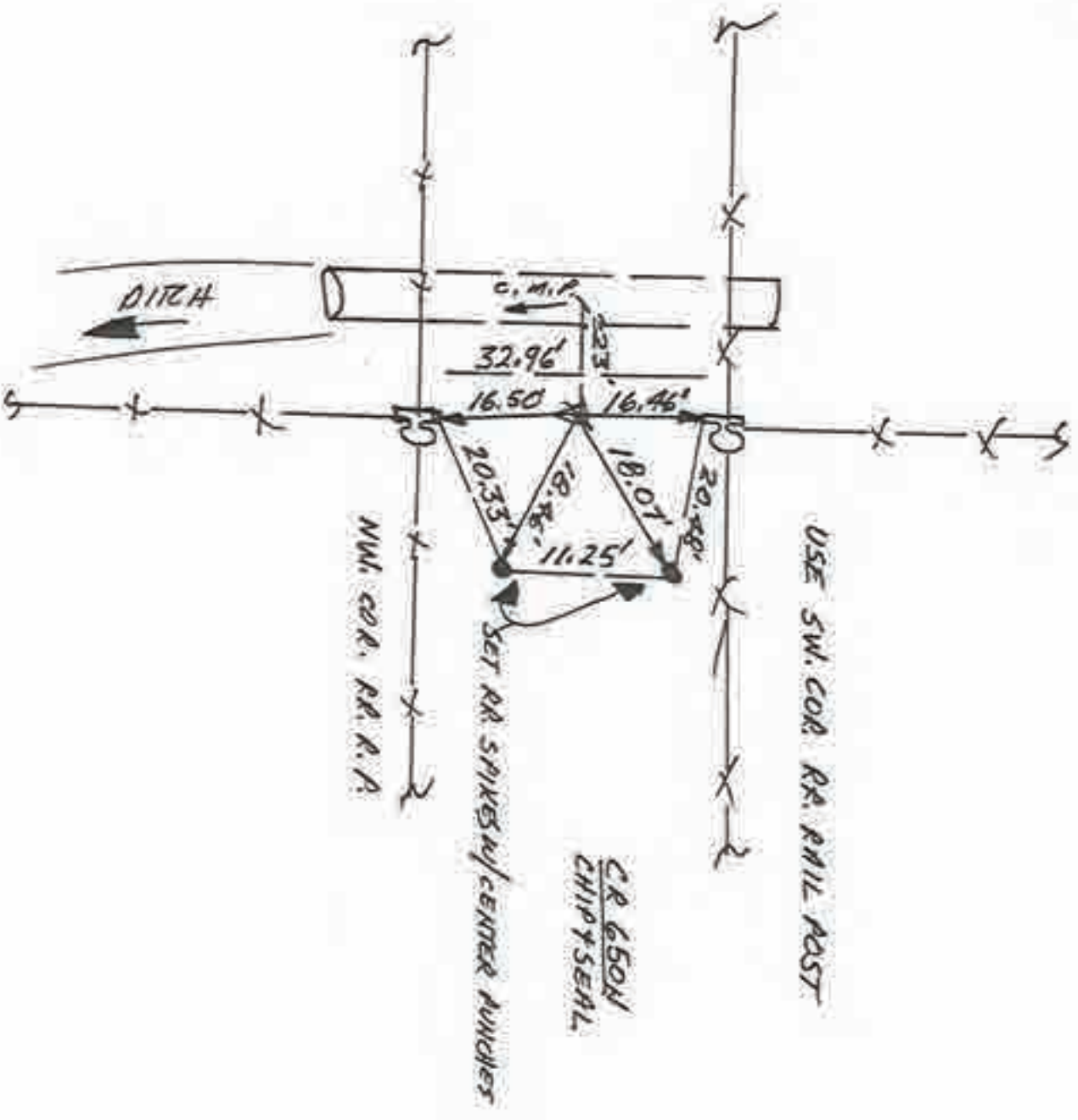
1. WEBS. 23 MAY '90 DIA RLS 0537, F. PANIC 10'S
 SET RR SPIKE w/ CENTER PUNCH OVER DISTINCT STRONG
 MAGNETIC SOUNDING @ 2 R/W SWY OF AIR PHOTO FIELD
 DIVISIONS.



NORTH 1/4 COR. SEC. 23

1. MON 30 APRIL 190 049 RLS 0537 F. PAULCI P.
 FOUND P.K. NAIL @ R/W SPILT + FIELD DIVISION.
 WILL MAKE NO D/G.

N
 NO SCALE

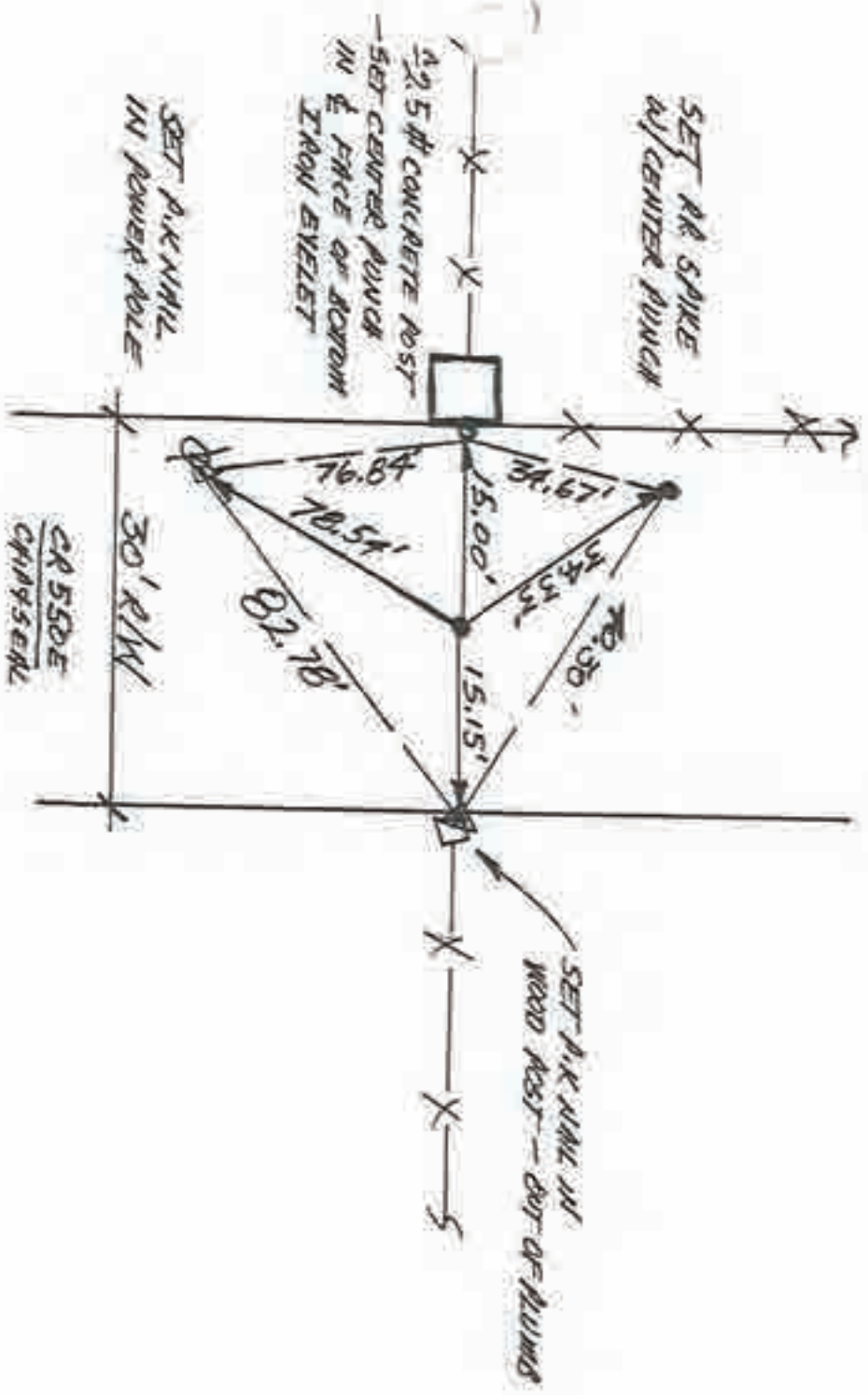


CENTER SEC. 23

Corner S-15 2009 Project

N
 NO SCALE

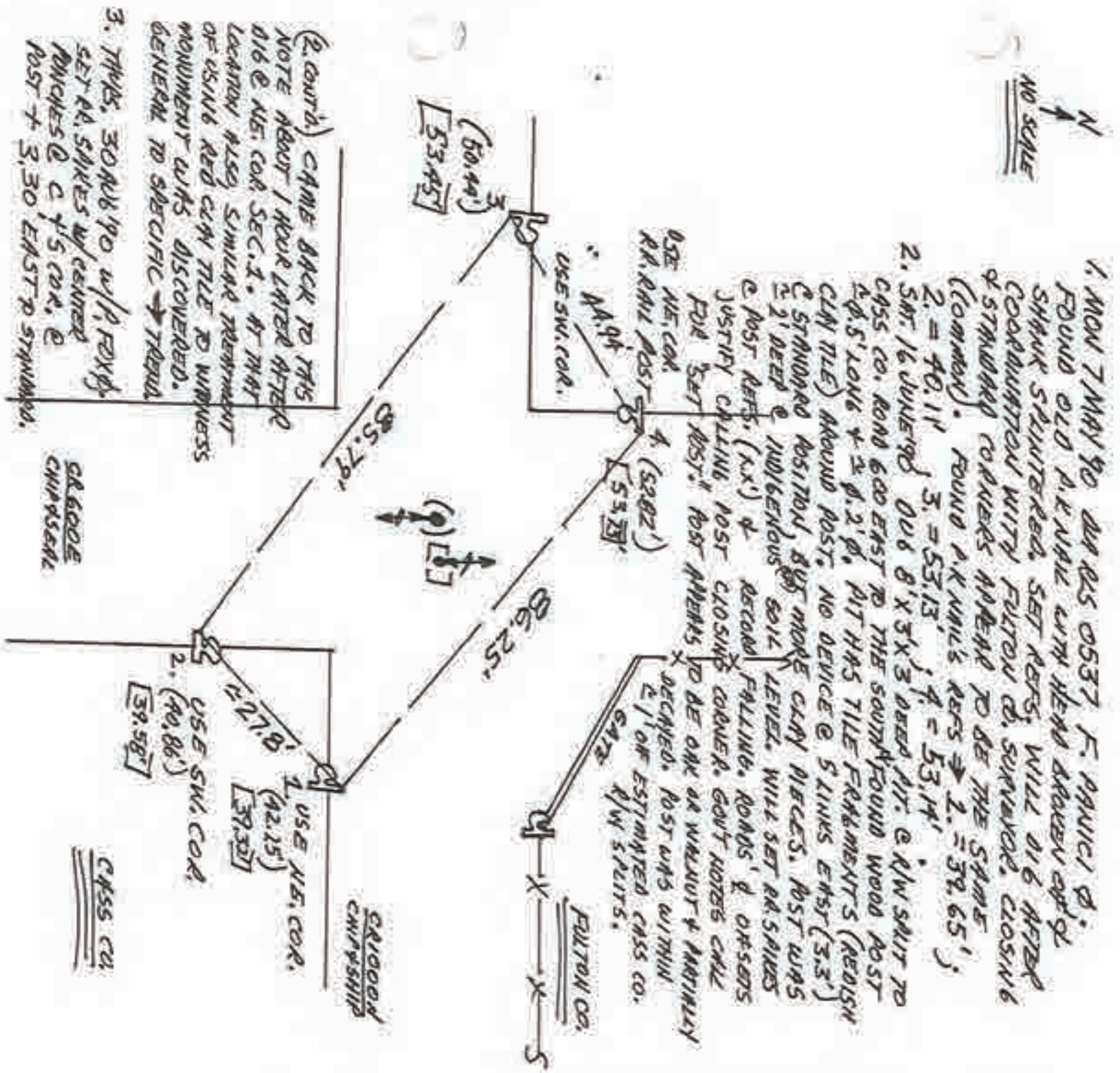
1. TUES. 8 AM '90 DL4 ALS 0537, F. ANNICE D.
 FOUND NO METAL EQUIPMENT, SET REFS, SET
 RR SPIKE W/ CENTER PUNCH @ R/W SPURT +
 FIELD DIVISIONS. NO TIE-IN AID.



CENTER SEC. 26

Corner S-19 2009 Project

N
NO SCALE



(2. cont'd.) CAME BACK TO THIS
NOTE ABOUT 1 HOUR LATER AFTER
DIG @ NE. COR. SEC. 1. AT THAT
LOCATION ALSO, SIMILAR TREATMENT
OF USING RED CLAY TILE TO WINDNESS
MONUMENT WITHS DISCOVERED.
GENERAL TO SPECIFIC → TRENCH

3. THURS. 30 NOV 190 w/ P. FELIX
SET RA. SPIRES w/ CEINER
PINNACLES @ C. Y. S. COR. @
POST + 3.30 EAST TO STANWARD.

NW. COR. SEC. 1

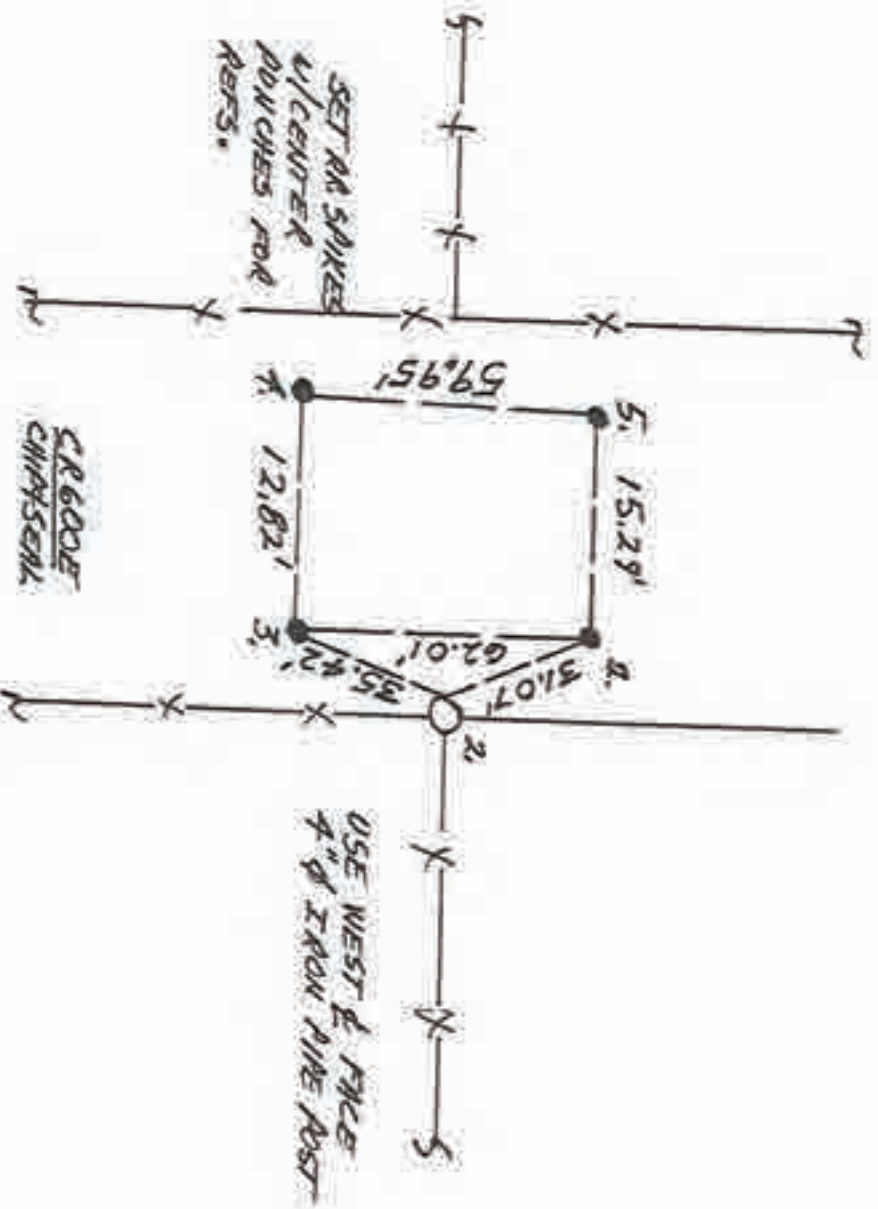
1. MON 7 MAY 90 ARR 0537 F. RAUICI @ 5.
FOUND OLD P.K. NAIL WITH HEAD BROKEN OFF &
SHANK SPLINTERED. SET REFS. WILL DIG AFTER
COORDINATION WITH FULTON CO. SURVEYOR. CLOSING
& STANWARD CORNERS APPEAR TO BE THE SAME
(COMMON). FOUND P.K. NAIL'S REFS → 1. = 39.65',
2. = 40.11' 3. = 53.13' 4. = 53.14'

2. SAT. 16 JUNE 190 DUG 8' X 5' X 3' DRED PIT @ R/W SPLIT TO
CASS CO. ROAD 600 EAST TO THE SOUTH FOUND WOOD POST
4 φ. 5" LONG + 2 φ. 2" φ. PIT HAS TILE FRAGMENT'S (REDISH
CLAY TILE) AROUND POST. NO DEVICE @ 5 LINKS EAST (3.3')
& STANWARD POSITION, BUT MORE CLAY PIECES. POST WAS
≈ 2' DEEP & HOMOGENOUS SOIL
C. POST REFS. (X.X') & RECORD FALLING. ROUNDS' & OFFSETS
JUSTIFY CALLING POST CLOSING CORNER. GOVT NOTES CALL
FOR SET POST. POST APPEARS TO BE ONE OR WITHOUT & PARTIALLY
DECAYED. POST WAS WITHIN
± 1' OF ESTIMATED CASS CO.
GATE
R/W SPLITS.



N
NO SCALE

1. MON 7 MAY '90 DLA RLS 0537 F. ANALY. FOUND P.K. NAIL & R/W SAWT + FIELD DIVISIONS. SET REFS. WILL DIG. FOUND P.K. NAIL REFS →
 1. = 29.16', J. 2. = 17.89' J. 3. = 35.89' J. 4. = 28.90', 5. = 32.84'
2. SAT 16 JUNE '90 DUB 5'x4'x3' DEEP HOLE. FOUND NO POST, NO PIT, NO STONE. WILL RE-BUILD NAIL POSITION.
3. THURS. 30 AUG '90 SET REFS. A.C.P. @ FOUND P.K. NAIL'S REFS.

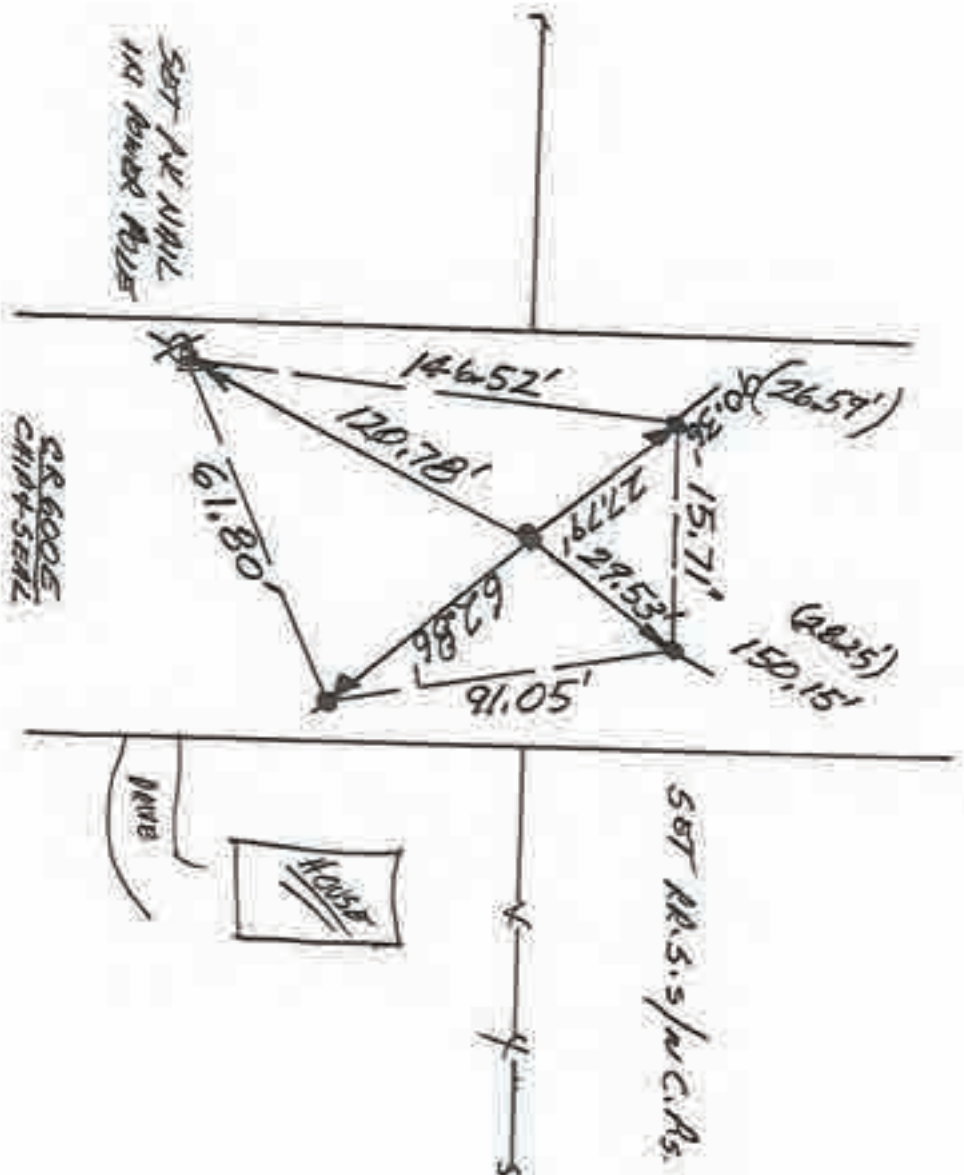


WEST 1/4 COR. SEC. 1.



N
NO SCALE

1. MON. 7 MAY '90 DLH ALS 0537 F. PUNCH @ 34'.
2. SAT 16 JUNE '90 ED LEWIS STARTED "ROAD" WAS SET FOR HIS NW COR. (SEWER'S GIVE RECEIVED & SET DEEP DUG 4' x 5' x 3' DEEP. FOUND NO POST, NO PIT, NO STONE.
3. THURS 30 AUG '90 SET RR. SPIKE w/ CENTER PUNCH @ 34' DLW SPLIT + FIELD DIM SIDN.

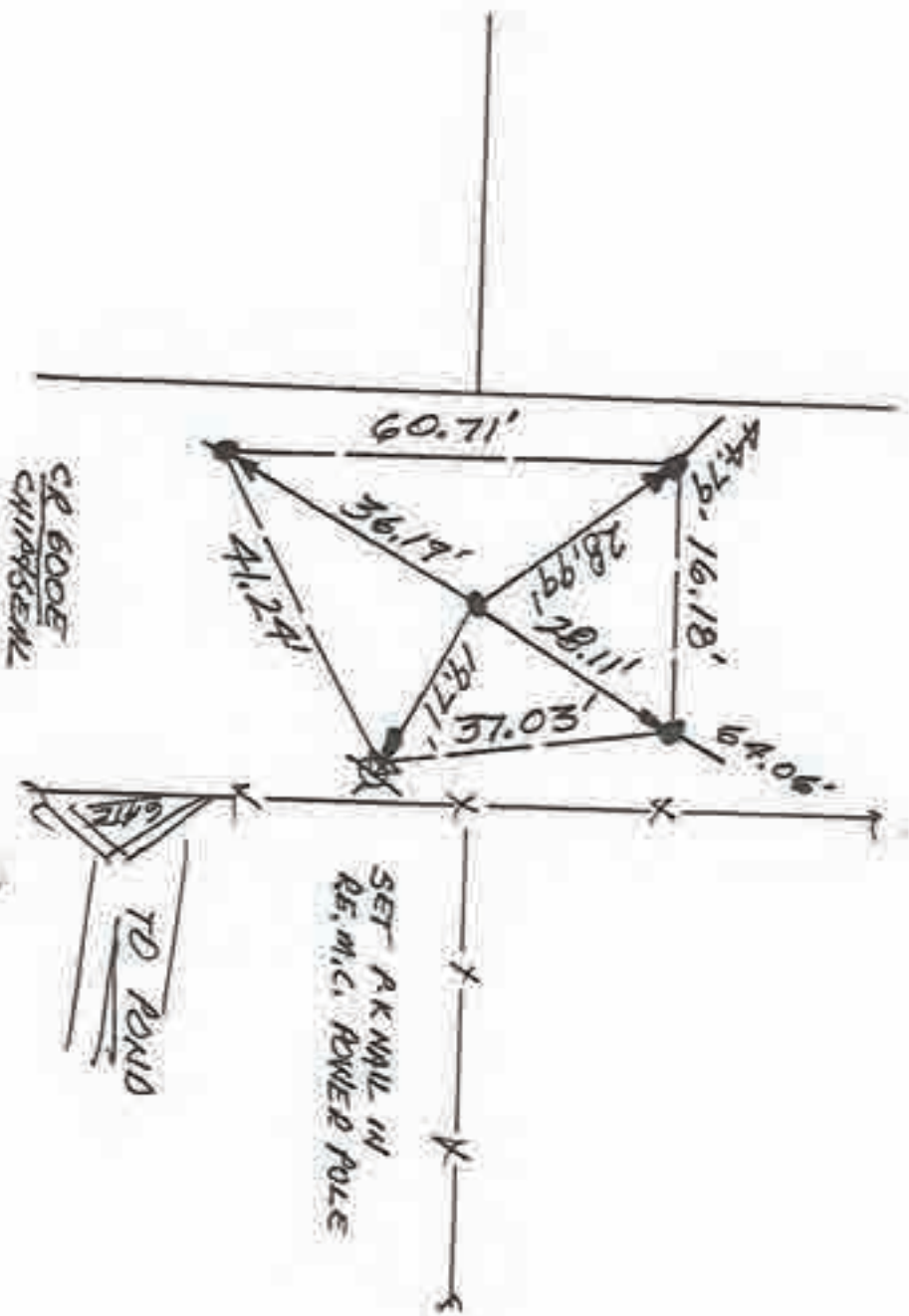


SW. COR. SEC. 1



N
 ↓
 NO SCALE

1. MON. 7 MAY '90 DIA RLS 0537, F. MANIC'D.
 FOUND NO MARK SAVINGS, SET REFS, WILL DIA.
2. SAT 16 JUNE '90 DUB 4'X5'X2.5' DEEN HOLE, NO ADST,
 NO PIT, NO STONE.
3. THURS. 30 AUG '90 SET RE SHKE V/CENTER BLNCH
 C 40' R/W SPLIT + FIELD DIVISION TO EAST

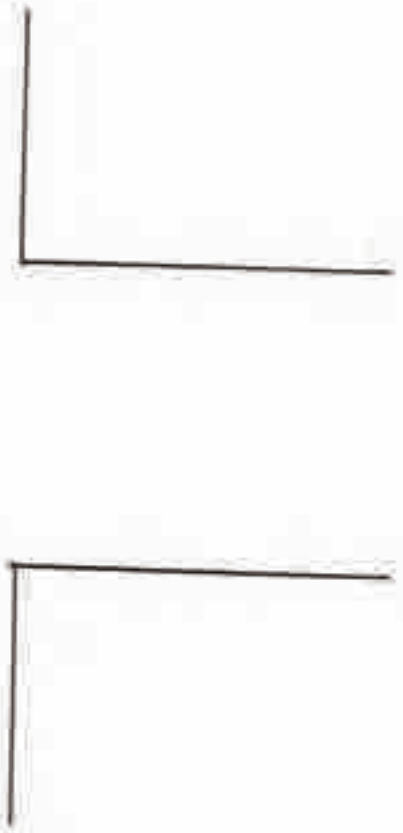


WEST 1/4 COR. SEC. 12

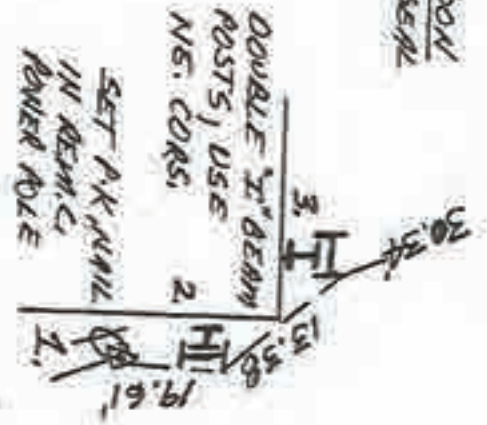
Corner U-7 2009 Project



1. MON. 7 MAY '90 014 PLS 0537, F FOUND, FOUND \approx 1/2 \emptyset REBAR @ d/s OF ROADS' INTER-SECTION. SET REFS: WILL 016. FOUND REBAR REFS \rightarrow 1. = 47.89' ; 2. = 31.82' ; 3. = 34.78'
2. SAT 16 JULIE '90 FOUND 1.5" \emptyset STAKE w/ NO VISIBLE MARKINGS 1. = 49.13' ; 2. = 52.80' ; 3. 35.24' ; USED RP & MASS \approx POINT
3. THURS. 30 AUG '90 SET PR. STAKE w/ CENTER PUNCH @ STAKE'S REFS.



CRBOON
CHIP SEAL



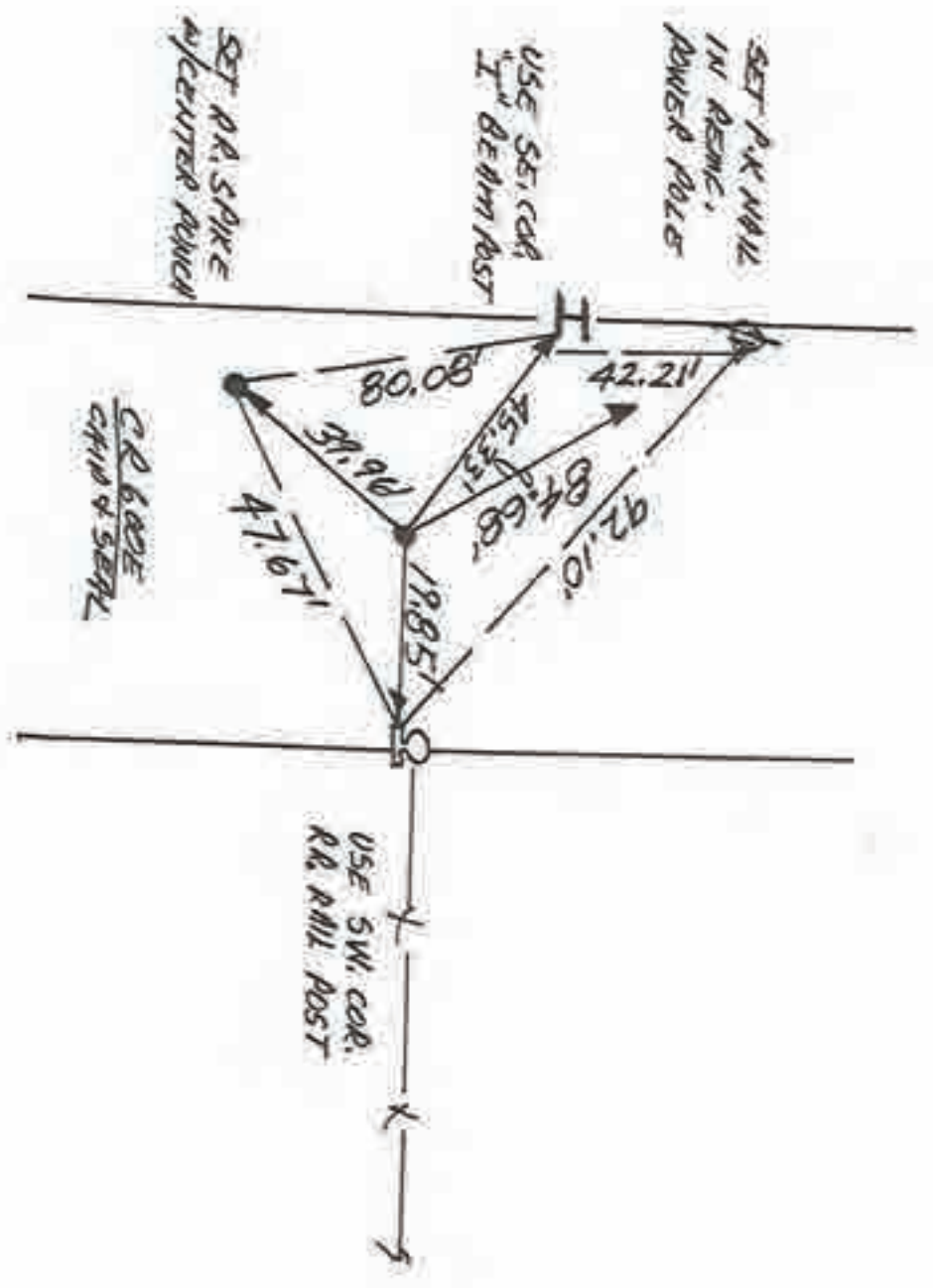
CR 600E
CHIP SEAL

CRBOON (GARAGE)

NW. COR. SEC. 13



1. MON. 7 MAY '90 BLA ALS 0537 F. PAULICI P.
FOUND NO METAL SOUNDINGS, SET REFS,
2. SAT 16 JUNE '90 DIB AVOIDED DUE TO PROXIMITY OF C.M.P.
3. THURS. 30 MAR '90 SET RR SPIKE @ 40' R/W SPLIT + FIELD DIVISION TO EAST.



WEST 1/4 COR. SEC. 13

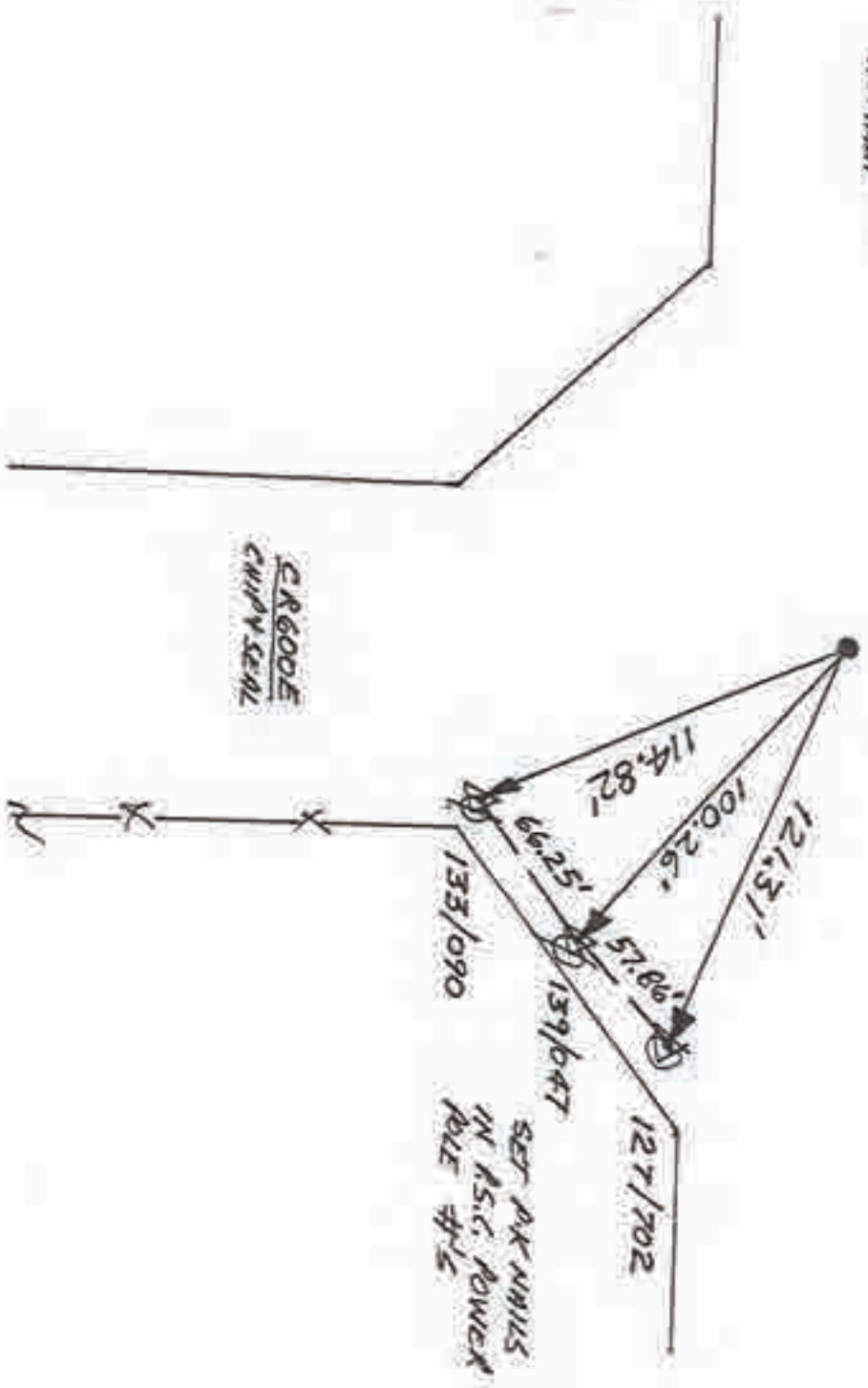




1. WED 23 MAY 90 DIA RLS 0537, F. PANIC! ϕ
 FOUND STROUB SPIKE-LIKE SOUNDING @ 1/4 W SPURTS
 @ PAINTED ST. HWY. STR. 142+84. OBJECT IS VERY
 DEER. SET RR. SPIKE 4/ CENTER PINCH OVER SOUNDING,
 SET REFS. NO DIG IN ST. HWY.



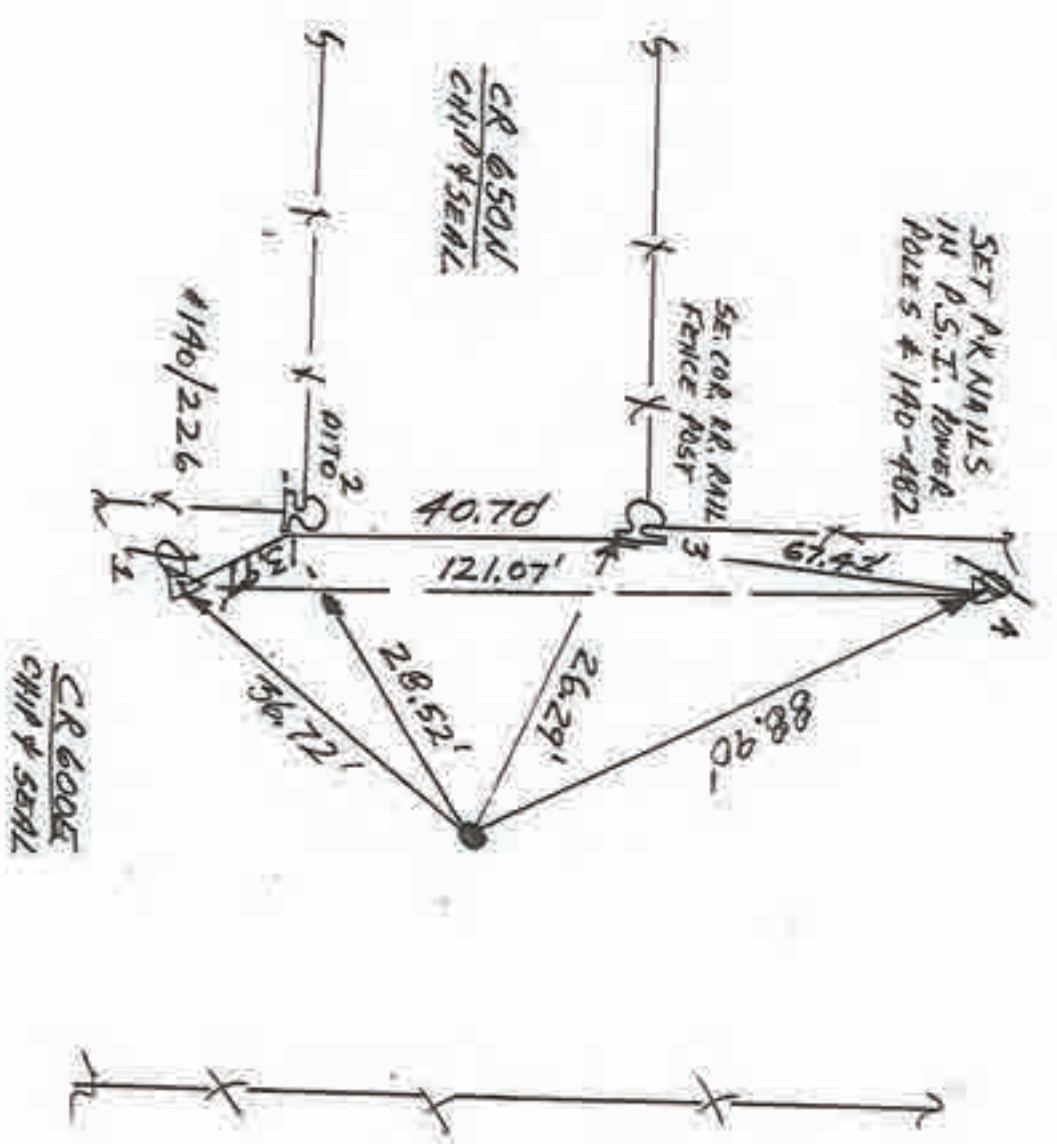
ST. HWY. 16
 ASPHALT



SW. COR. SEC. 13

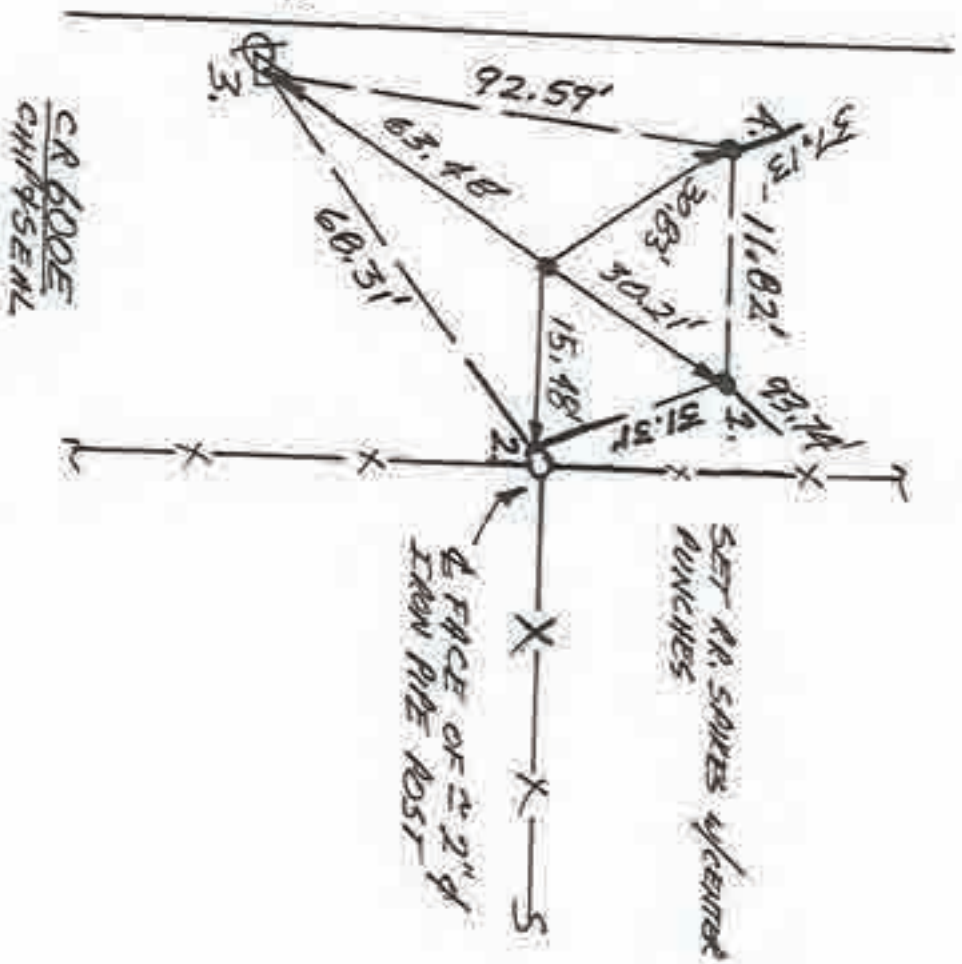
N
NO SCALE

1. MON 30 APRIL 190 ALM RLS 0537 F. PAULICP.
ROUND P.K. NAIL @ N/W SPLIT, WALL 116'. SET
REFS - NAIL → 1. = 37.46'; 2. = 29.69';
2. SAT. 16 JUNE 190 TOOK 4 = 89.90'
1. = 36.72'; 2. = 28.52'; 3. = 26.29'; 4 = 88.90'
STONE IS 12 1.5' DEEP 14 15 OVAL. PLAY ON TOP
WITH NO MARKINGS & MEASURES ± 1.5' X 1.5'.
3. SUN 2 ~~190~~ 90 SET RR SPIKE N/W CENTER PUNCH
@ STOLE'S REFS.



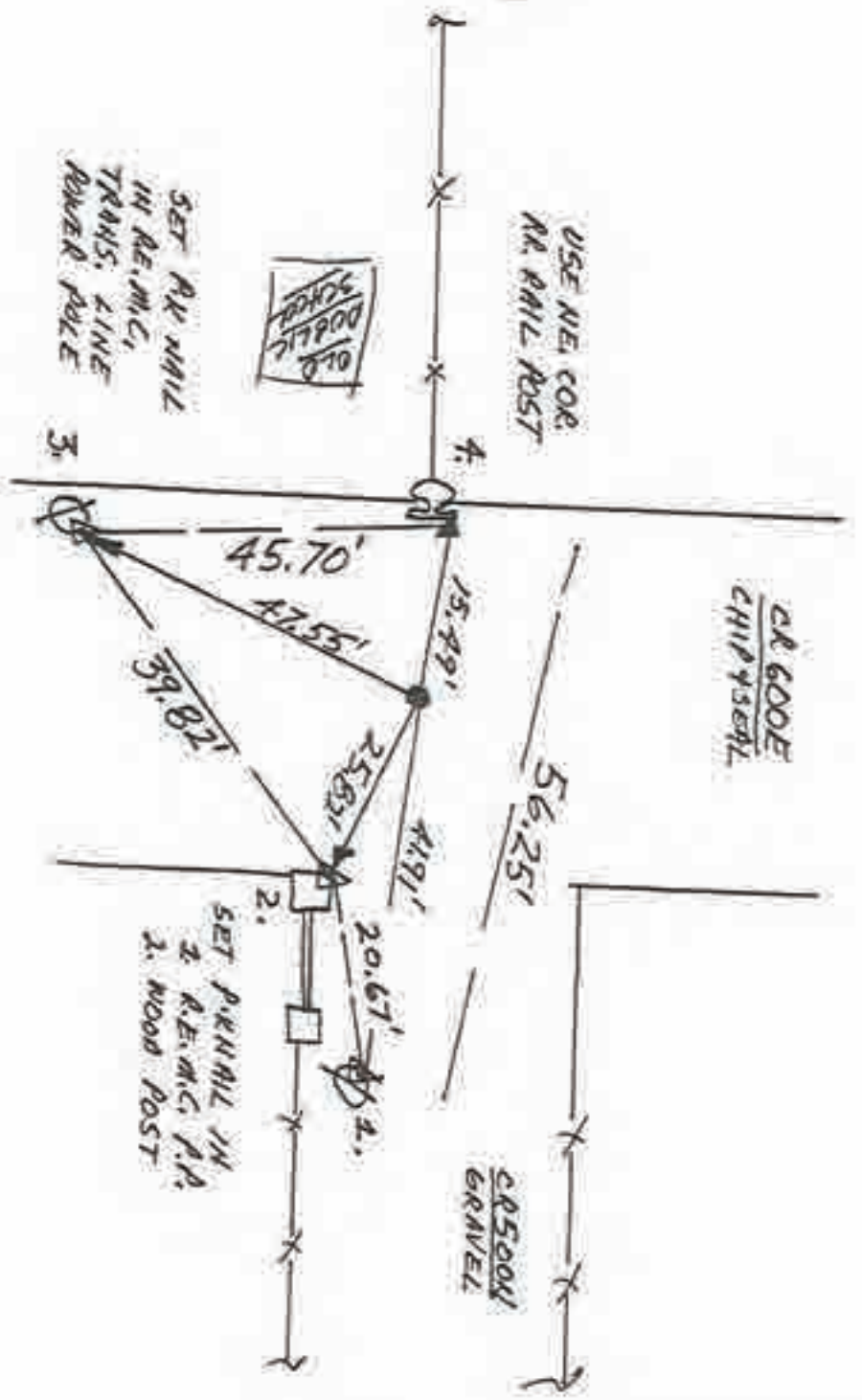
EAST 1/4 COR. SEC. 23
Corner U-15 2009 Project

- TUES. 8 MAY '90 OLA RLS 0537, E. MANIC'D. FOUND P.R.K NAIL & ALW SPLIT FIELD DIVISIONS; SET REFS: WILL DIG. FOUND P.R.K NAIL REFS → 1. = 30.21', 2. = 15.48', 3. = 63.48', 4. = 30.83', 5. SET PUNCHES 1'90 FOUND BYAL SHAPED STAKE & 1'x 0.5' x 2' MILL & 1' DEER. NO VISIBLE MARKINGS
- 30.83' 2. = 14.91', 3. = 63.32', 4. = 31.15', 5. SUN 2 ~~REFS~~ 190 SET / P.R.S. w/c P.K. FOUND P.R.K NAIL'S REFS WHICH SATTSFIES STAKE WELL ENOUGH. - 2 SET 190



N
 ↑
 NO SCALE

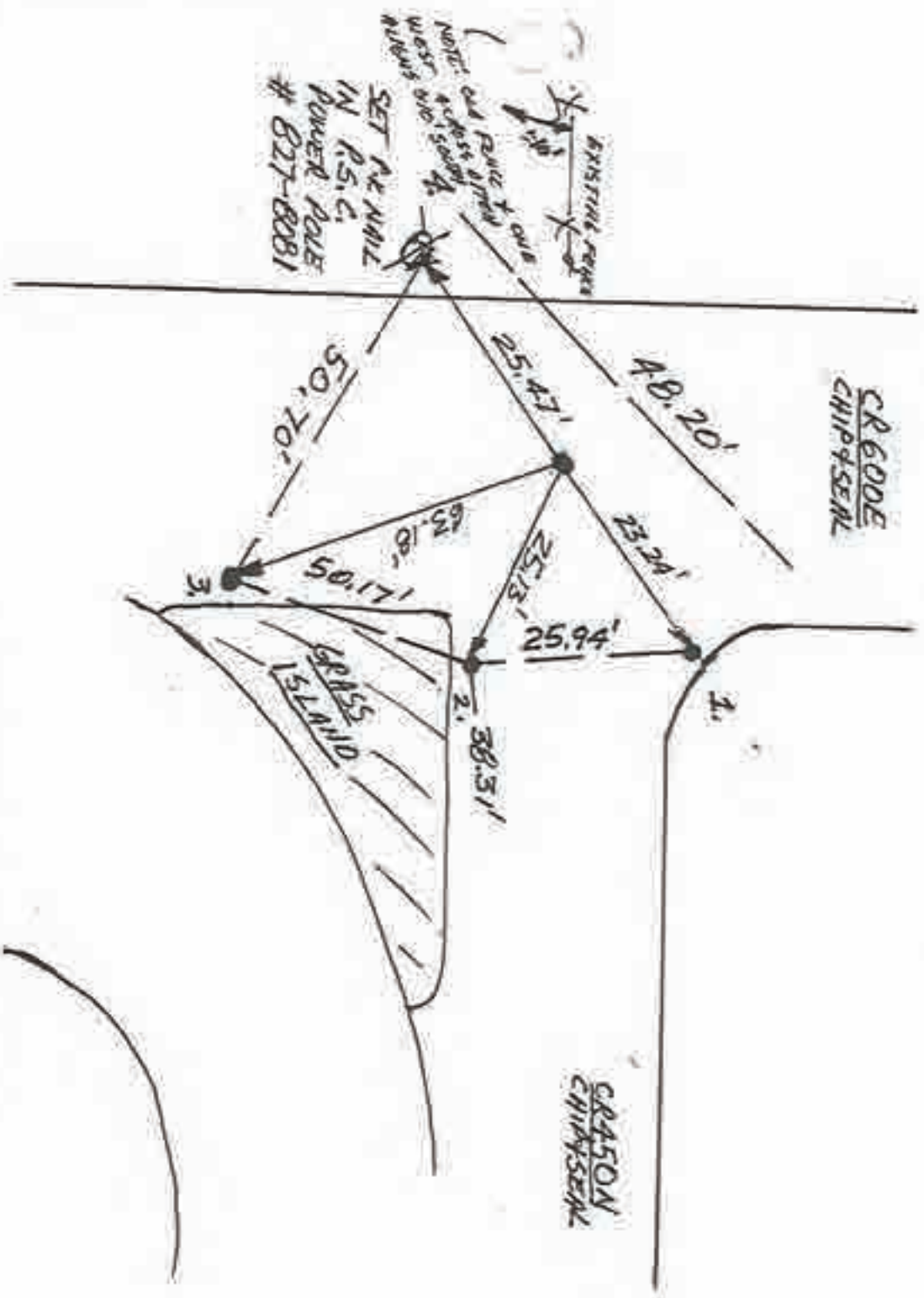
1. TUES, 8 MAY 190 ON RLS 0537 F. PAVICICH. FOUND RR SPIKE @ 9/16" SPIT + FIELD DIVISION. SET REFS; WILL DIG. CENTER, PUNCHED FOUND RR SPIKE'S; REFS → 1. = 41.45', 2. = 25.45', 3. = 47.59', 4. = 15.97'
2. SAT 9 JUNE 190 FOUND TRIANGLE SHAPED STONE 1'x0.5' x 1.5' LONG WITH "4" CHISELED IN TOP @ 2' DEPTH. 1. = 41.91', 2. = 25.82', 3. = 47.55', 4. = 15.99'
3. SUN 2 SEPT 90 SET RR SPIKE w/CENTER PUNCH @ STONE'S REFS.



NE. COR. SEC. 35

N
 NO SCALE

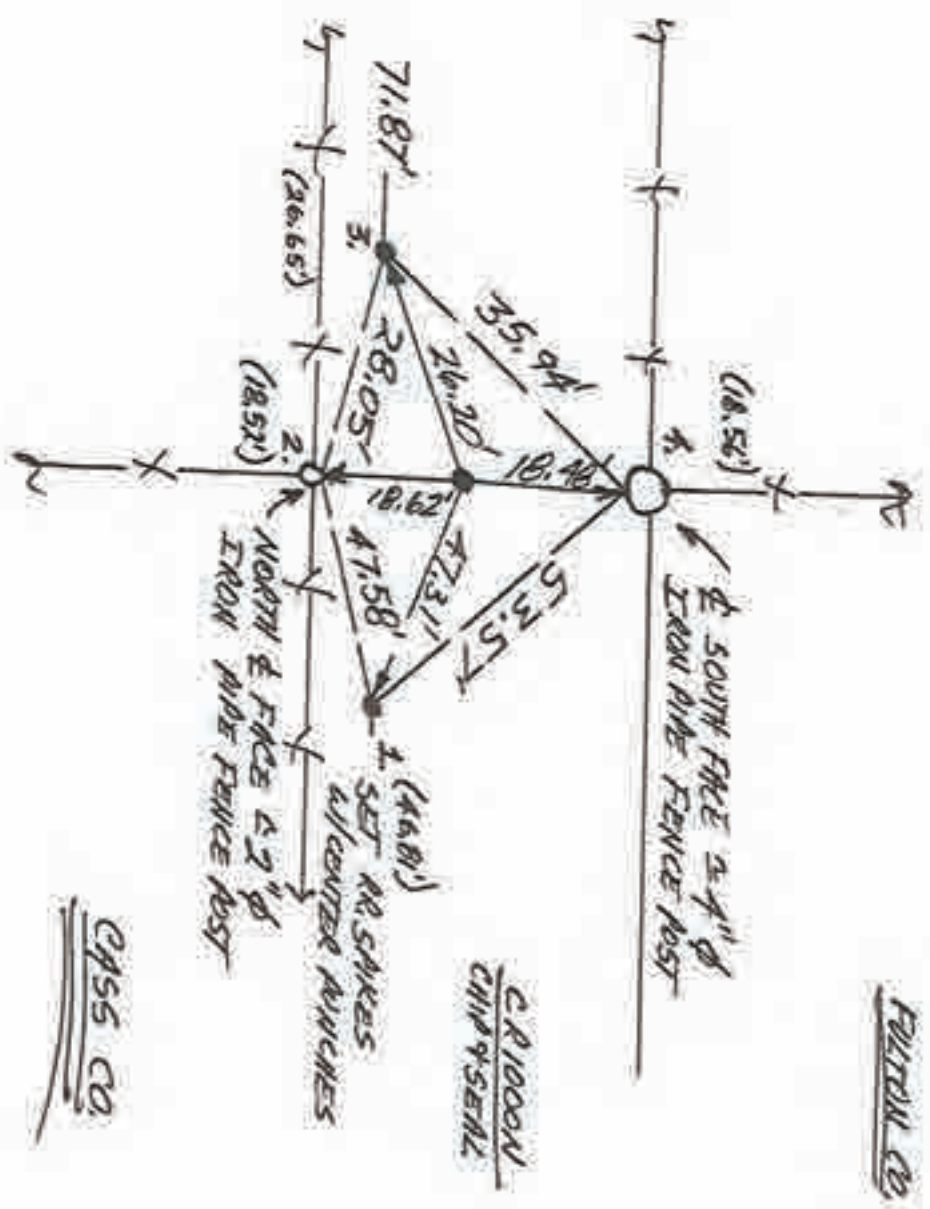
1. TUES. 8 MAY '90 DLA RLS 0557 5' ANGLE 1/2". FOUND RR SPIKE @ 2 (P) RW SPLIT 5'. CENTER MARCHED FOUND SPIKE & REFS. 1. = 25.24' ; 2. = 63.16' ; 4. = 25.47'. WILL DIG.
2. SAT 9 JUNE '90 DUB 4'x5'x9" DEEP HOLE @ CROSS RW SPLIT @ SPIKE. FOUND NO POST, NO HIT, NO STRIKE. LOCATION HAS BEEN FILLED IN @ 2'. WILL REWORK SPIKE.
3. FRI. 17 AUG '90 w/p. MAYER @. SET RR SPIKE @ CENTER MARCH @ FOUND SPIKE'S REFS. LAND OWNER BOB THOMPSON OURNIG 018 SRID NUMBER SET SPIKE FOR HIS SURVEYS.



WEST 1/4 COR. SEC 36

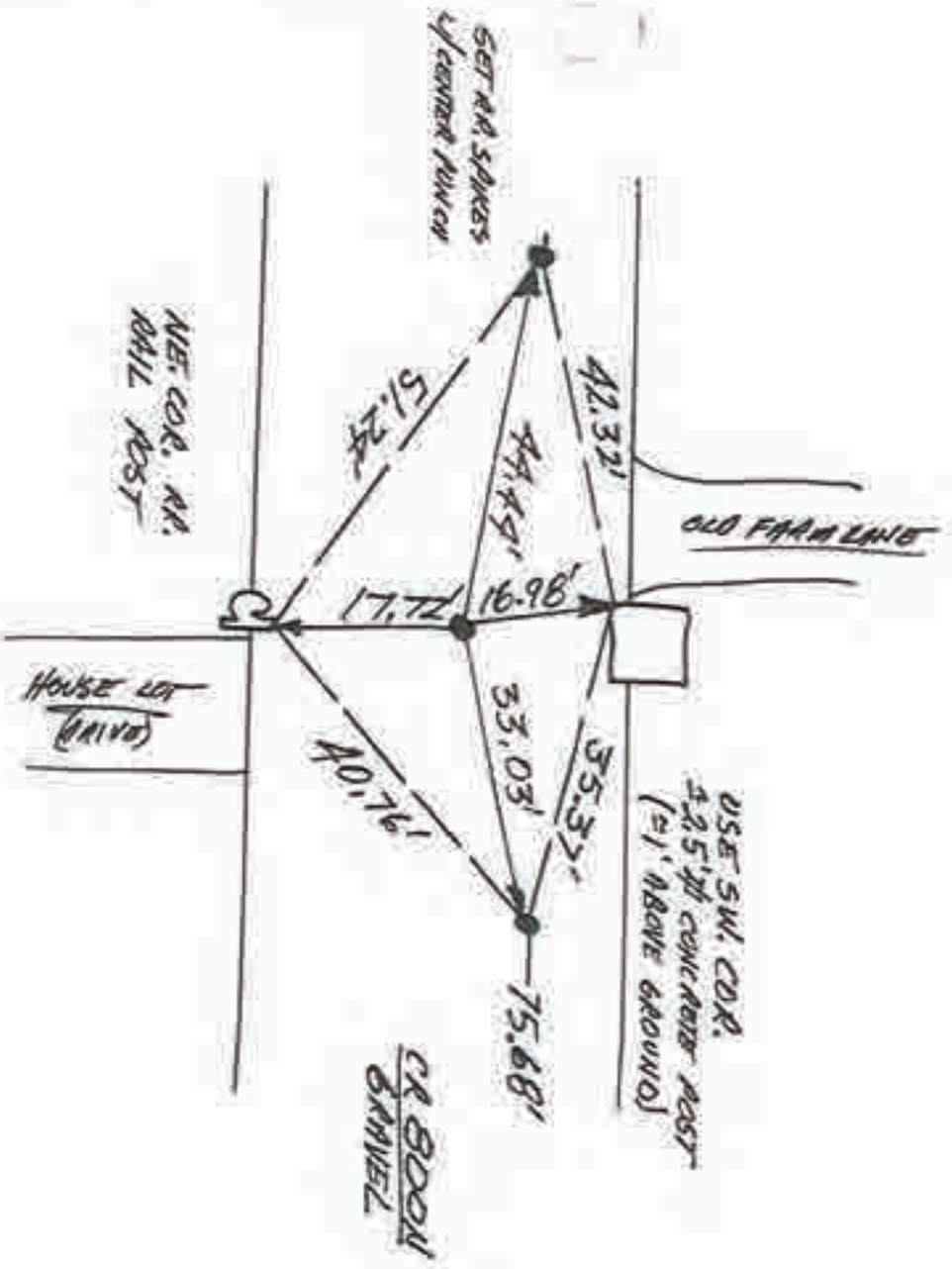
N
SCALE

1. MON. 14 MAY 1900 DIA PLS 0537, F. PAULICI ϕ . FOUND P.K. NHIL @ \pm RW SOUTH 4' FIELD DIVISIONS. SET REFS WILL DIB. FOUND P.K. NHIL'S REFS 1. = 47.31' 2. = 18.62' 3. = 26.20' 4. = 18.48' 5. SAT. 16 JUNE 90 FOUND 1. 21.5' ϕ ROUND STONE w/ TOP FLAT SURFACE UP ϕ 2' DEER. NO VISIBLE MARKINGS. STONE'S REFS IN (x, x'). WILL SET RA SPIKE w/ CENTER PUNCH @ P.K. NHIL'S REFS BECAUSE STONE IS NOW DESCRIBED BECAUSE NHIL WOULD HIT SOME PART OF STONE.
3. MON 3 SEPT 190 SET R.R. S. w/ C.P. @ FOUND P.K. NHIL.





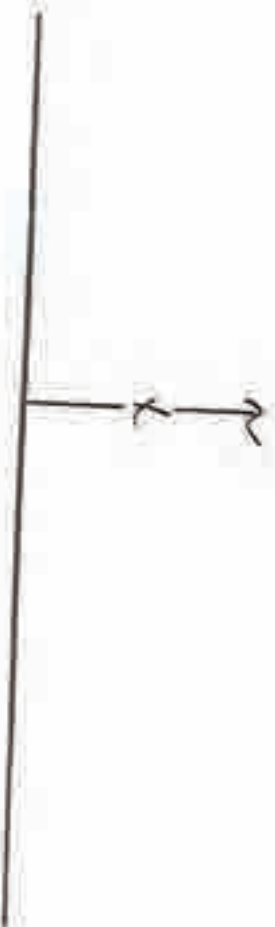
1. MON. 14 MAR 190 BLK ALS 0537 F. PAULICH.
FOUND NO METAL SOLIDITY, SET REFS;
2. SAT 16 JUNE 190 FOUND NO REST NO PIT, NO SPURS.
WILL SPLIT R/W. HOLE = 8 X 5' X 3' DEEP R/W
3. MON 5 SEPT 190 SET RR. S. W.C. A. @ 36' R/W
SPLIT.



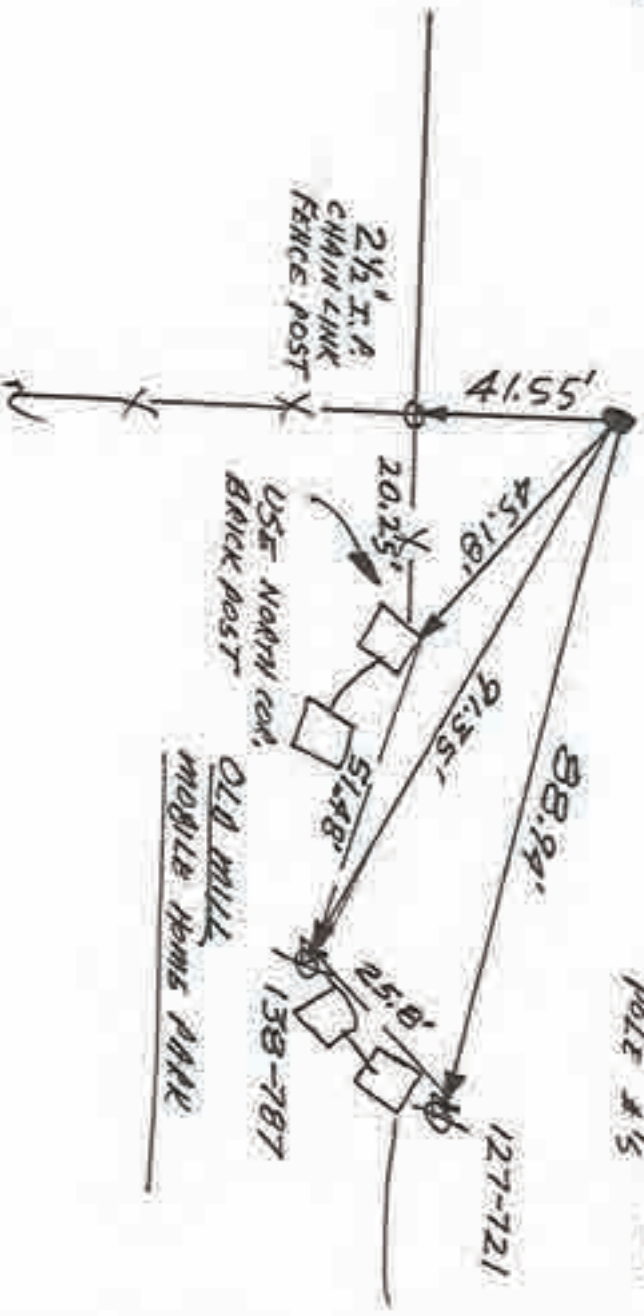
NORTH 1/4 COR. SEC. 13

1. TUES. 22 MAY '90 BLA RLS 0537 F. PRINICIPAL FOUND SPIKE LIKE SOUNDING @ 2 PM SPLIT + FIELD DIVISIONS, DUB ~ Ø.3', BUT SPIKE STILL DEEPER. SET R.R. SPIKE w/ CENTER PUNCH OVER SOUNDING + REPAIRED HOLE SO THAT NEW SPIKE IS NEARLY FLUSH w/ GROUND. WILL NOT DIG ST. NW. SET REFS.

N
NO SCALE



ST. 16X16
430MM



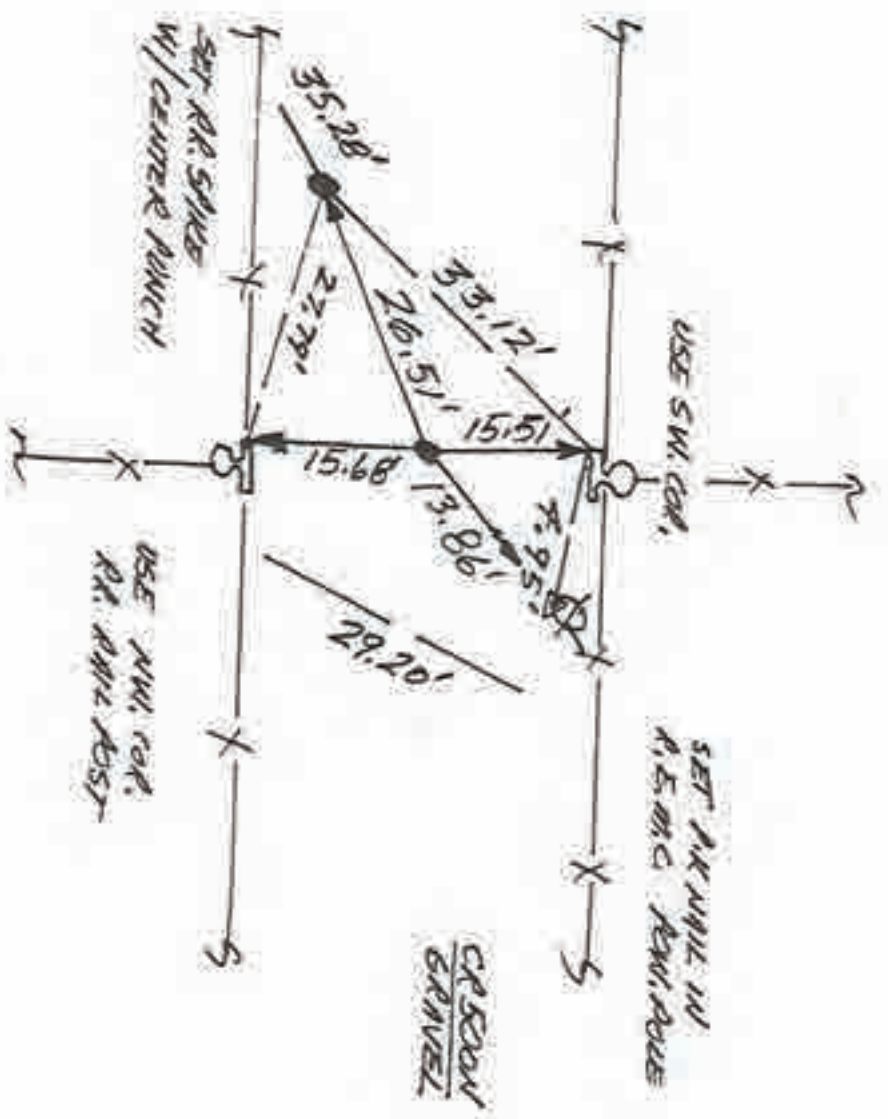
SET P.R. NAILS
IN P.S.C. POWER
POLE #15

NORTH 1/4 COR. SEC. 24



N
NO SCALE

1. TUES. BMMY '90 DLA ALS 0537 F. RAINIER Ø.
FOUND NO METAL SOUNDING, SET REFS. J;
WILL DIG.
2. SAT 16 JULIE '90 FOUND NO POST, NO PIT, NO STAKE;
WILL SPLIT R/W
3. FRI 17 AUG '90 P. MINER Ø. ~~WAS~~ RAINED OUT.
4. SUN 2 SEPT '90 SET RR. 35. w/c. P. @ 32 R/W
SPLIT.



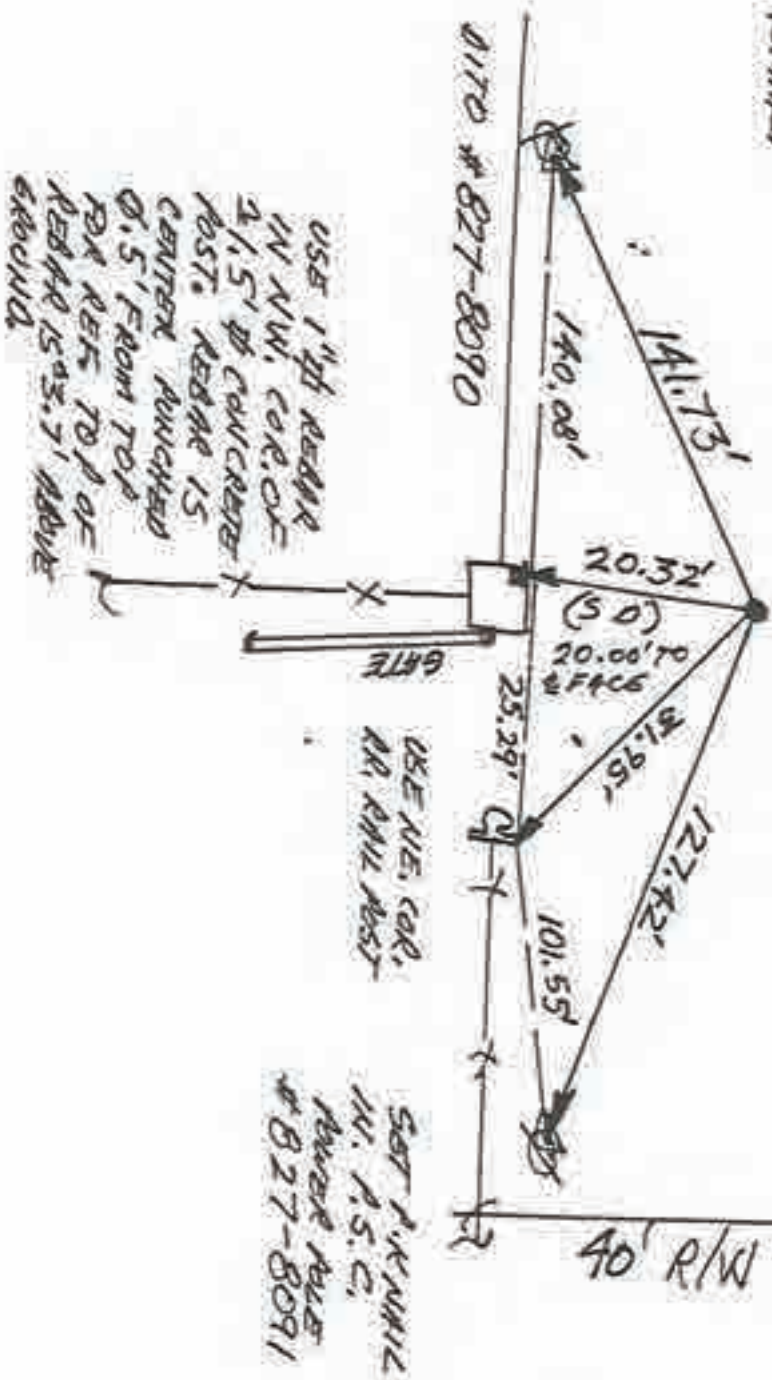
NORTH 1/4 COR. SEC. 36

N
NO SCALE

1. TUES. 8 MAY '90 DIA RUS 0537, 5' ANCHOR;
FOUND NO METAL; SET RR SPIKE AT CENTER
BUNCH & 20' R/W SPLIT + FIELD DIVISION.
NO TYPICAL DIB.



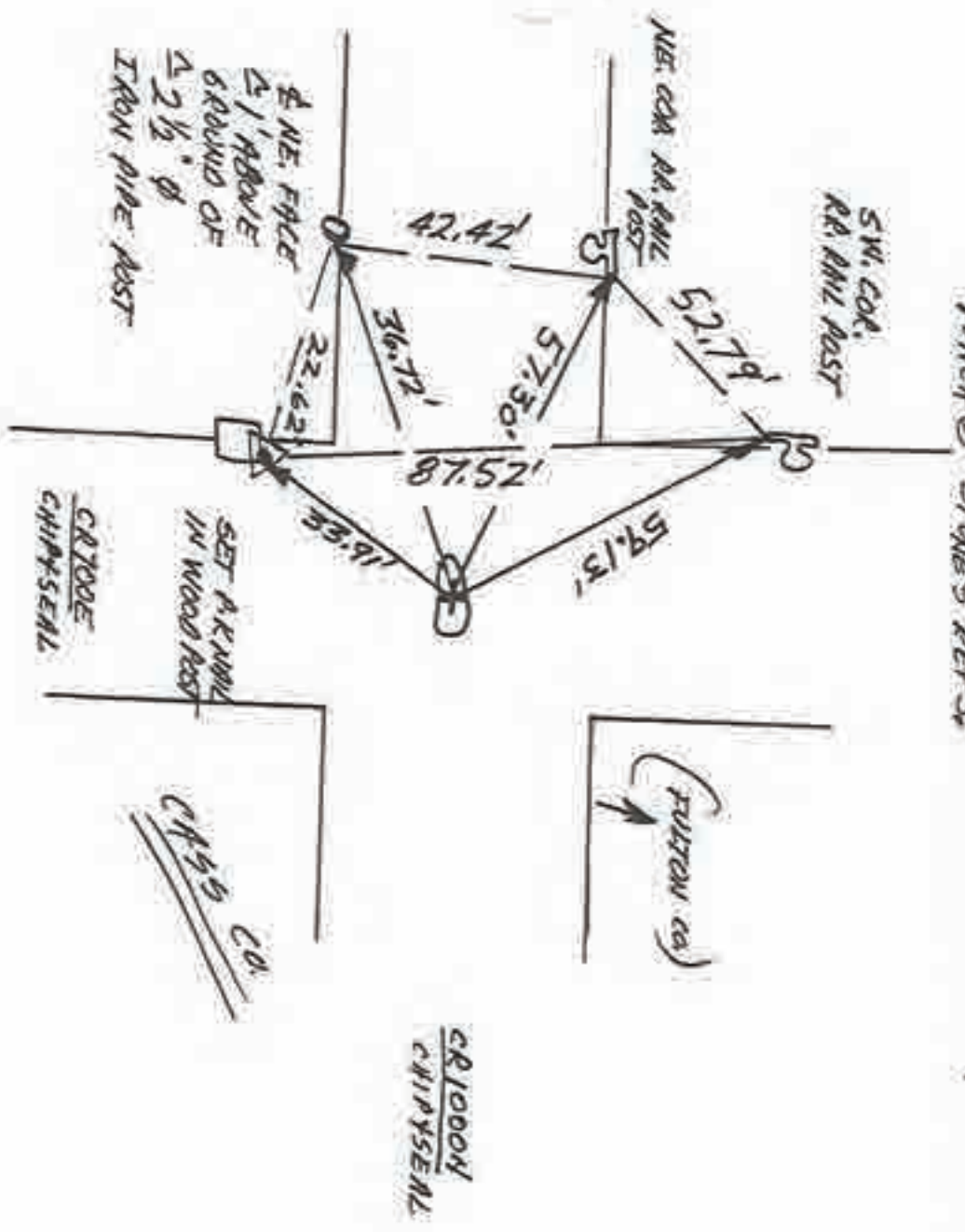
CRASON
ASPHALT



CENTER SECTION 36



1. MON. 14 MAY '90 DL4 PLS 0537, F. PHANUCI ϕ . FOUND NO METAL SOUNDINGS (EXCEPT FOR ONE LOCATION DEEPER THAN $\approx 4'$ TO BE OBSERVED WITH BACKHOE) SET REFS. WILL DIG.
2. SAT. 16 JUNE '90 METAL SOUNDING WAS 16" UNIL IN SHINER Δ 1' NORTH OF RW SPLIT Δ $\approx 1'$ DEEP. FOUND Δ 1.5" LONG X Δ 1" WIDE X Δ 8" THICK STONE WITH Δ 1/4" TOP Δ "NE" SCARRED IN NW. FACE OF STONE Δ Δ 1.5' DEEP. WILL USE STONE'S REFS. STOUT HAS RED CANTILE WING OVER Δ WITNESSING SPOT. THIS MEMO QWS REPERTED Δ DOUBLE CORNER 1 MILE WEST Δ NW. COR. SEC. 1 THAT WAS FOUND EARLIER.
3. MON. 3 SEPT '90 W/ A. FOX, SET RR SPIKE W/ CENTER PUNCH Δ STONE'S REFS.



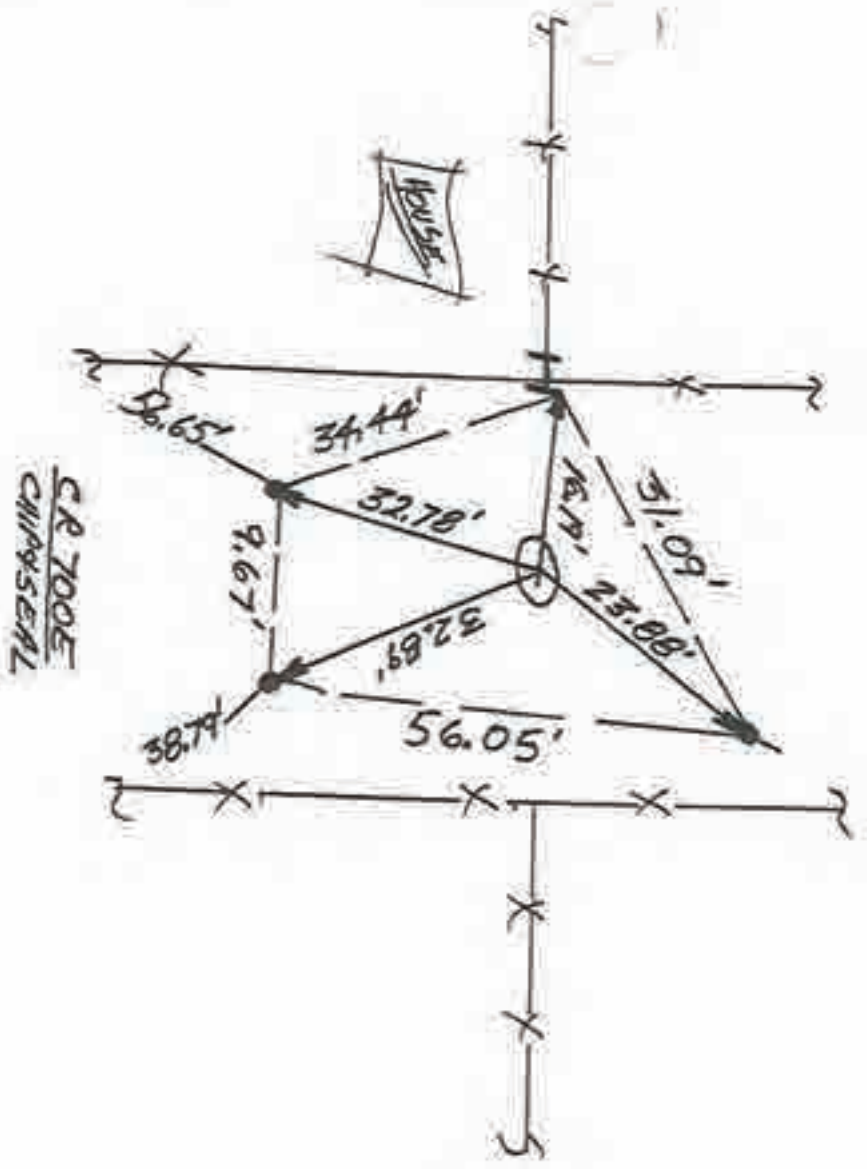
CR10004
CHIPSEAL



NE. COR. SEC. 1

N
 NO SCALE

1. MON. 14 JAN '90 DIA RLS 0537, F. PAVED.
 FOUND NO METAL SURVIVORS; SET REFS; WILL DIG.
2. SAT 16 JULY '90 FOUND LARGER 2.2' Ø SPHERE W/NO VISIBLE MARKINGS & 1.5" DEEP. USED POINT OF & TOP MASS.
3. MON 3 SEPT '90 SET RR. SPIRE W/CEMENTED PUNCH @ STONE'S REFS

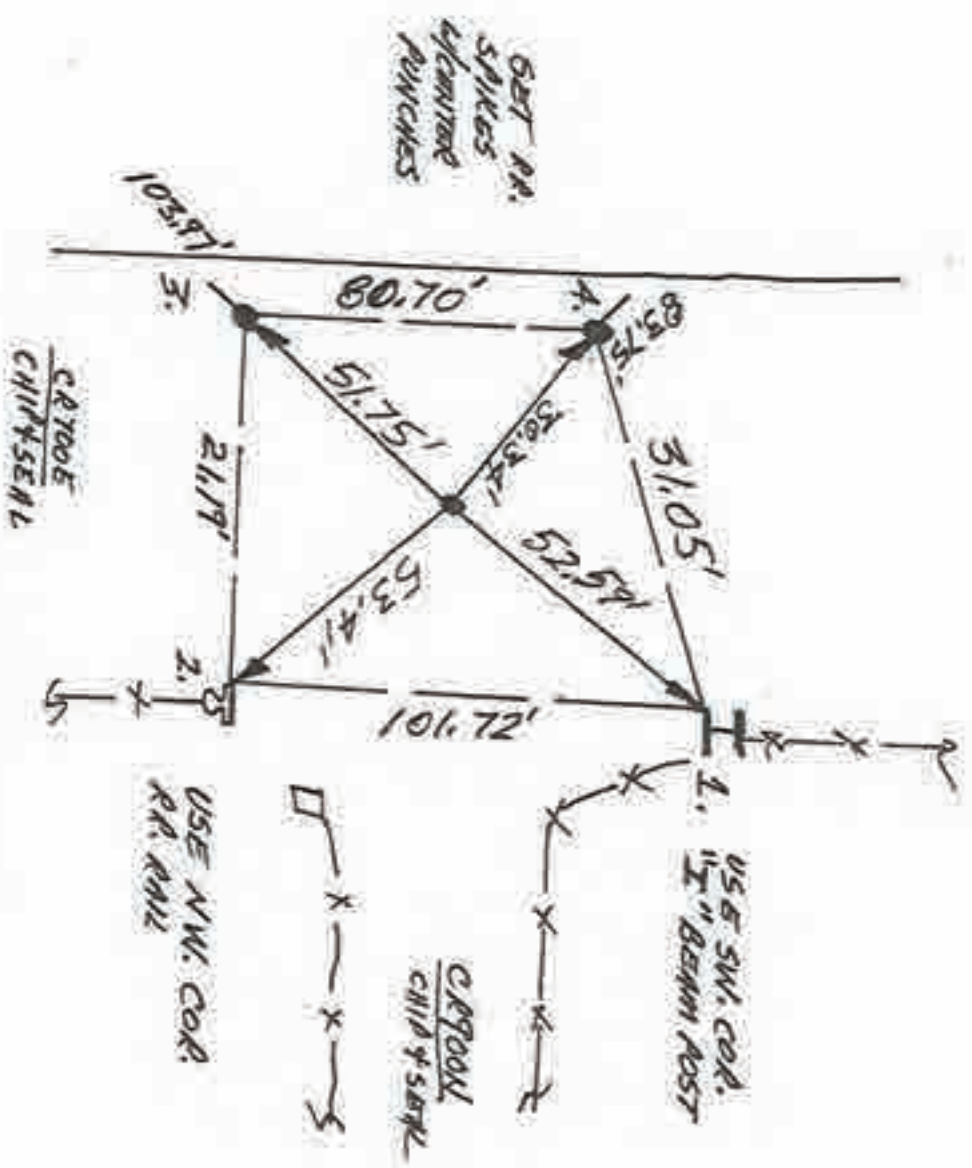


EAST 1/4 COR SEC. 1



N
NO SCALE

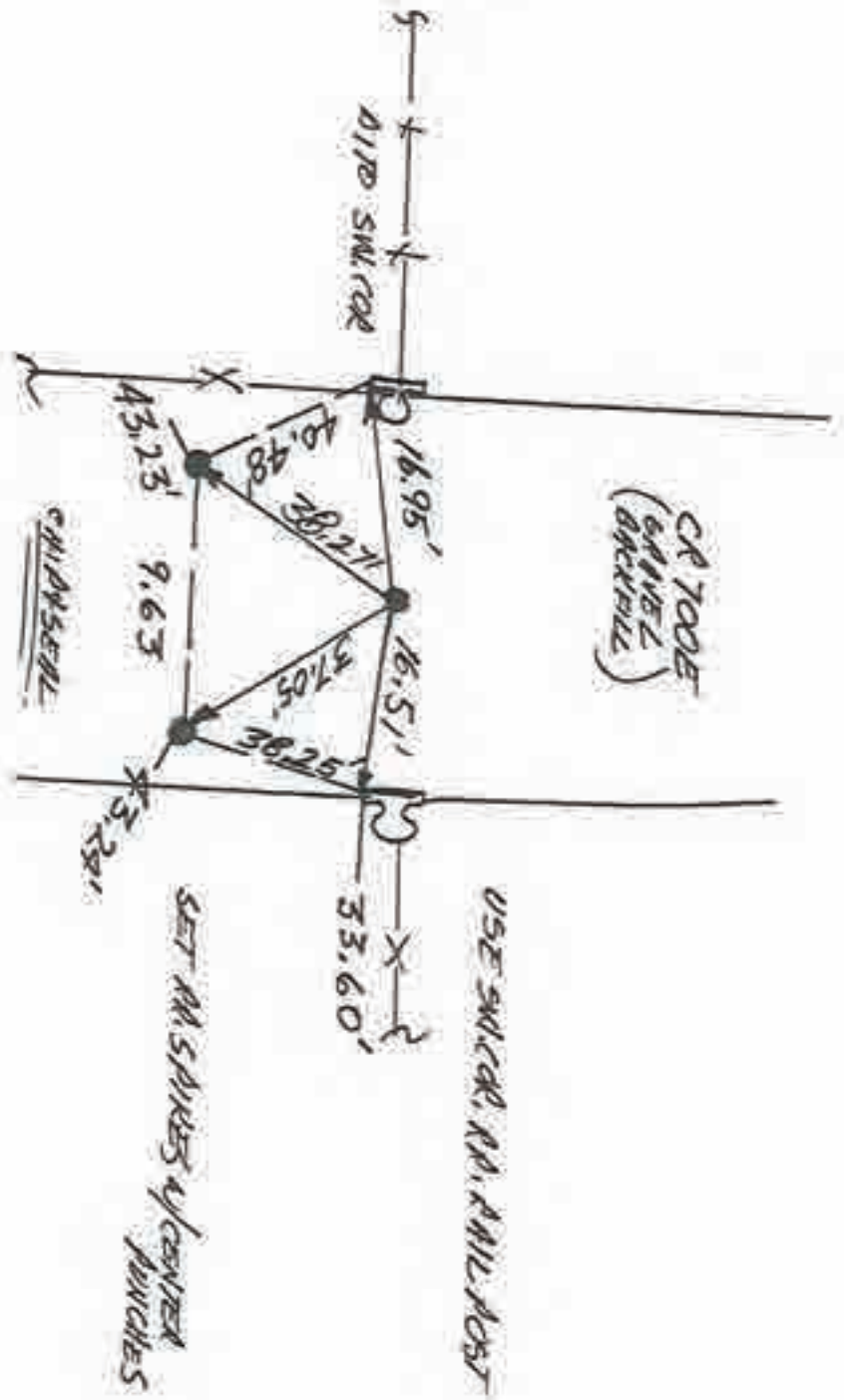
1. MON. 14 MAR '90 OLA PLS 0537, F. PANIC/d. FOUND P.R. NAIL @ 2 R/W SWIT + 2 FIELD DIVISION. SET REFS, WILL DIB. FOUND P.R. NAIL'S REFS \rightarrow 1. = 52.59' ; 2. = 53.41' ; 3 = 51.75' ; 4 = 30.34'
2. SAT 16 JUNE '90 FOUND LARGEST STAKE \approx 1.5" DIA. W/ POINT UP + NO MARKINGS, W/ FOOTBALL SIZED SPONS ON TOP. 4. = 52.68' ; 2. = 54.01' ; 3. = 51.91' ; 4. = 29.80'
3. MON 3 SEP '90 SET P.R.S. w/c.A.R @ FOUND P.R. NAIL'S REFS, NAIL 2 SMITHIES STAKE w/ NO SPECIFIC MARKS.



SE. COR. SEC. 2



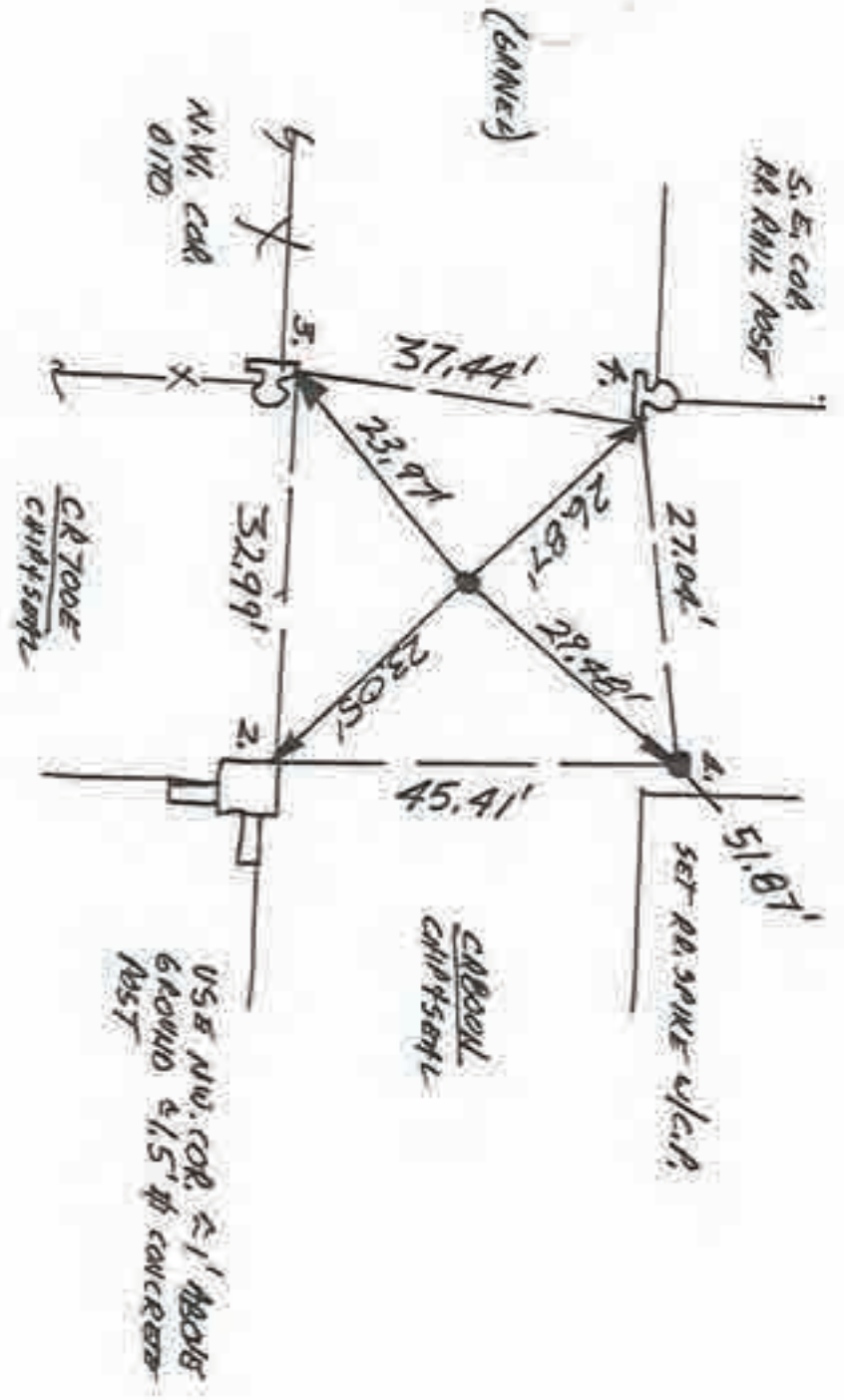
1. MON 14 MON '90 DLA PLS 0537 5' HALLWAY FOUND NO METRL SOLUTIONS, SET REFS.
2. SAT 16 JULY '90 MOILED DIG OUT TO ACQUIRED EXTREMS CUT (OVER 5') BECAUSE OF ROAD BACKFILL IN SUBSEQUENT SWIMMA.
3. MON 5 SEPT '90 SET RA SPIKE w/ G.A.G. 34 P/W SPLIT.



EAST 1/4 COR. SEC 12



1. MON. 14 MAY 190 01A AL5 0537, F. ANNULY ϕ . FOUND P.K. NAIL @ Δ R/W SHUTS. 60Y NOTES INDICATE NO DOUBLS CORNER SET @ SAT. RPTS WILL DIG. FOUND RE NAILS RPTS \rightarrow 1. = 28.04', 2. = 24.37', 3. = 24.97', 4. = 25.55'.
2. SAT 16 JUNE 190 FOUND ~~RE NAILS~~ STONE Δ THICK ϕ 1" ID w/ NO VISIBLE MARKINGS, USED RD & FCB \rightarrow 1. = 28.48', 2. = 25.05', 3. = 25.97', 4. = 26.87'. STONE 15' 2' DEEP.
3. MON 3 SEPT 190 w/A FOX SET RA. S. w/c.p. & STONE'S RPTS.

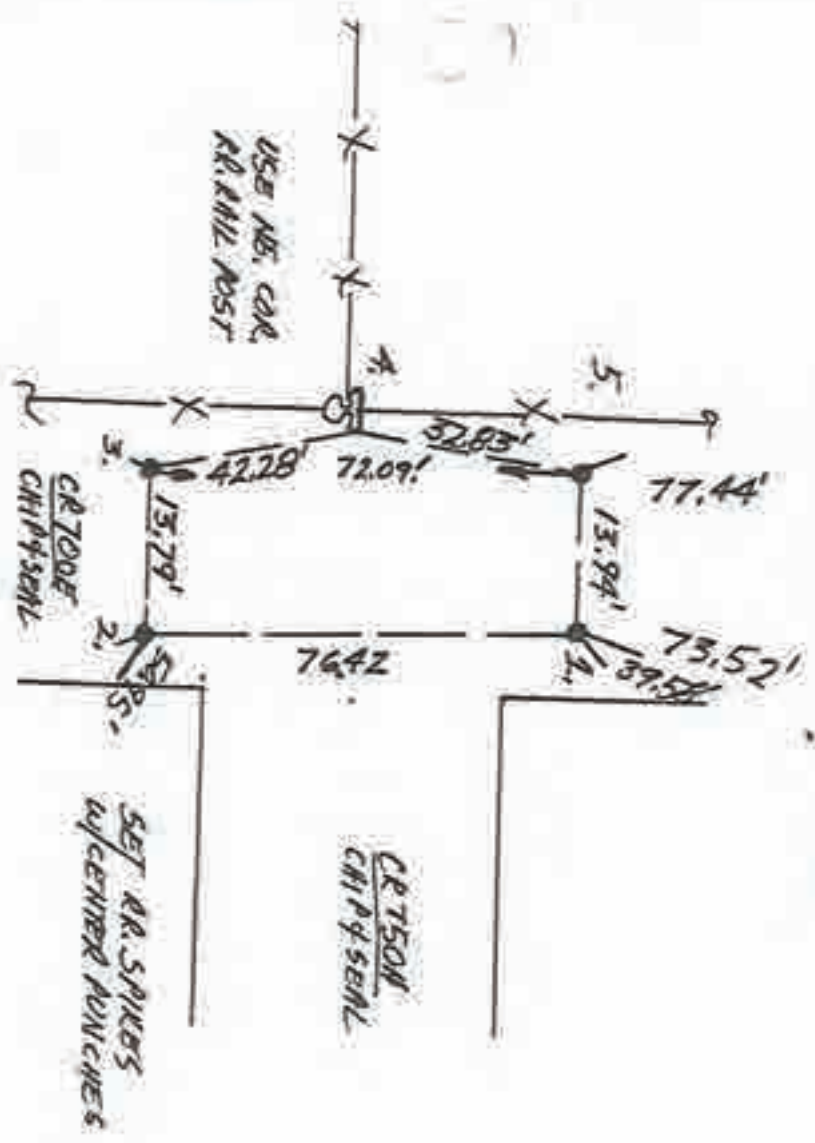


SE. COR. SEC. 12



N
1/10 SCALE

1. MON. 14 MAY '90 DLR ALS 0537, F. PANIC @
FOUND RR. SPIKE (SET CENTER PUNCH) @ 2 R/W
SPUT + FIELD DIVISION. SET REFS. WILL
DIB. FOUND SPIKES REFS → 1. = 32.60' ;
2. = 45.29' ; 3. = 41.00' ; 4. = 16.54' ;
5. = 32.15'
2. SAT 16 JUNE FOUND SMALL TRUNKHOLE
STONE COLUMN w/ NO VISIBLE MARKINGS
@ ~ 1.5' DEEP w/ POINT UP. STONE IS
2 1/2" THICK & ~ 1.5" THICK. 1. = 32.34' ;
2. = 45.26' ; 3. = 41.20' ; 4. = 17.28' ;
5. = 32.22'
3. MON 5 SEPT '90 SET AN. S. U/L. A @
FOUND SPIKES REFS. → CLOSE ENOUGH
FOR CURRENT APPRAISE STONE.



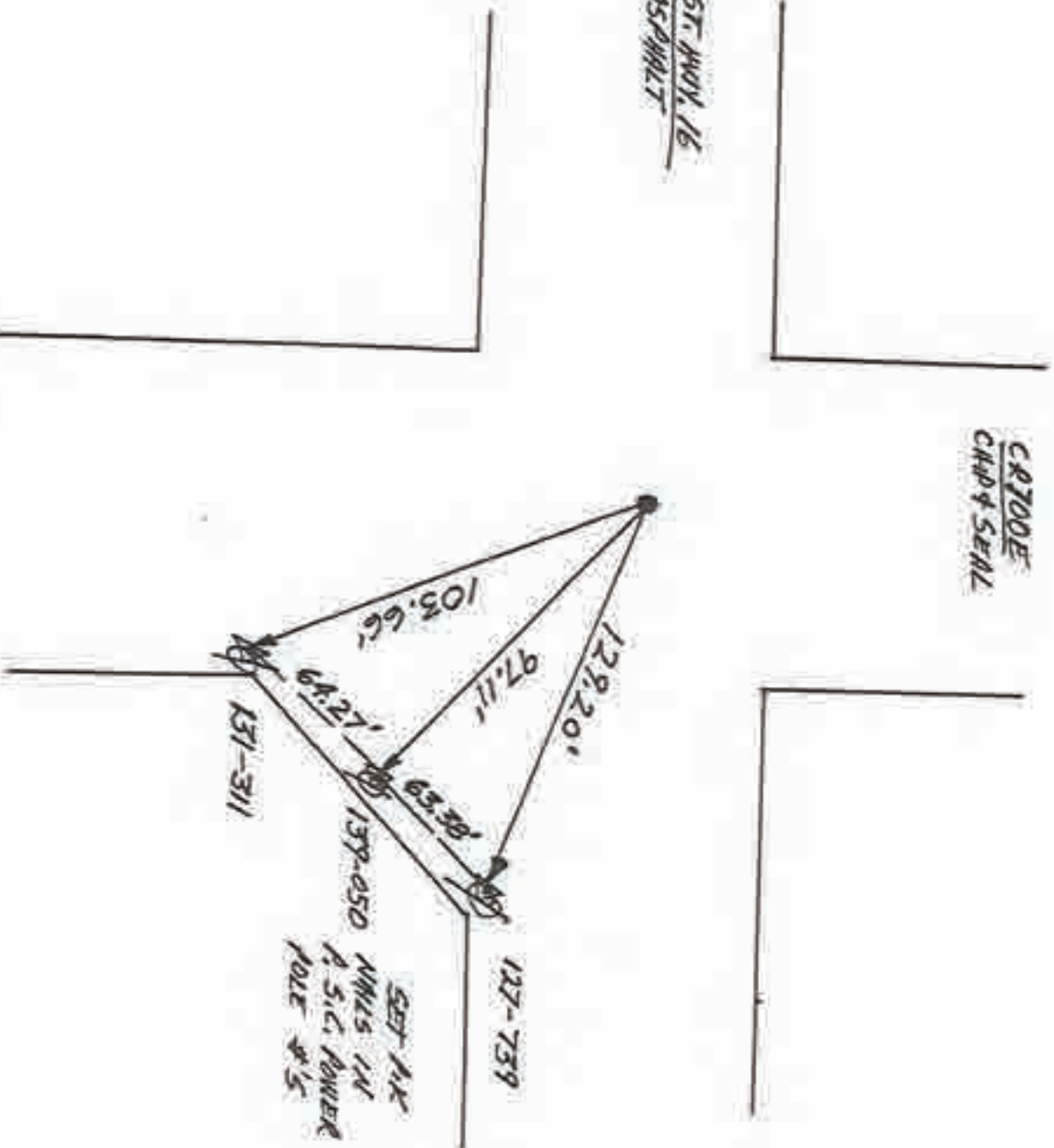
EAST 1/4 COR. SEC. 13

N
 NO SCALE

1. TUES. 22 MAY '90 DR4 RLS 0537 F. PANIC'D.
 FOUND RR. SPIRE (SET CENTER PUNCH) SET REFS.
 WILL NOT BE IN ST. HWY. ST. HAN. STN. 194+83
 ADJUSTED ADJACENT TO SOUTH EDGE OF ADJUTMENT
 SPIRE. ©

CR700E
 CHD & SEAL

ST. HWY. 16
 ASPHALT

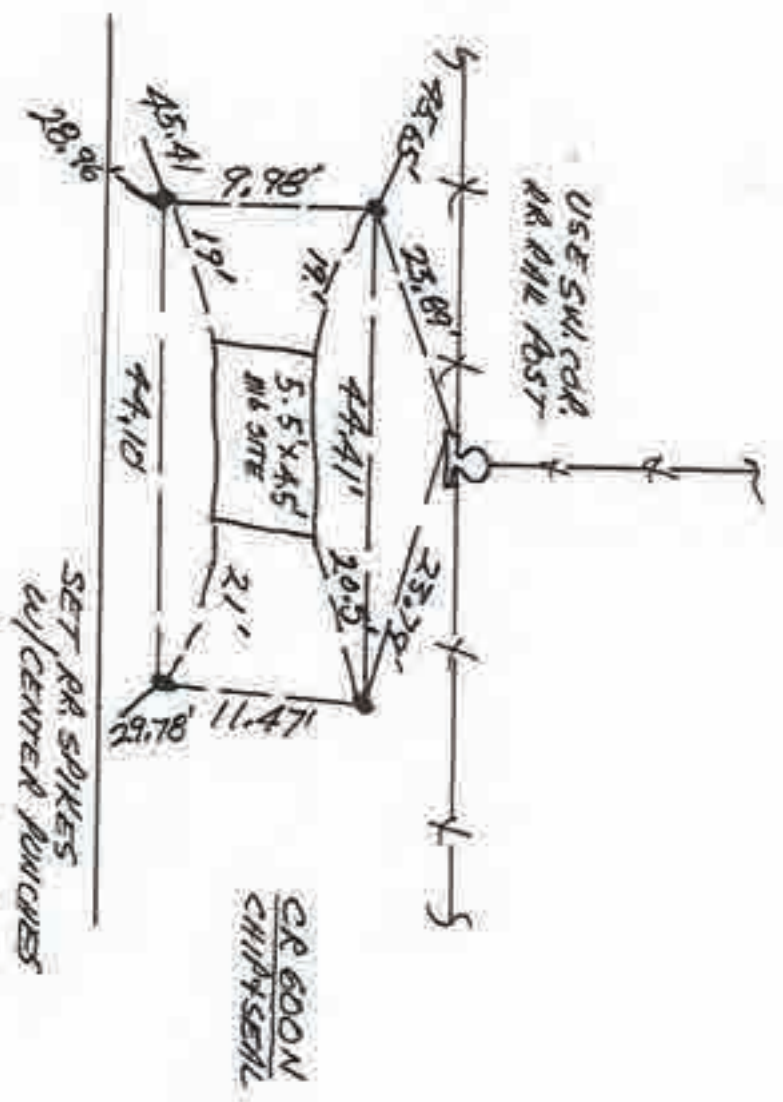


NORTHEAST COR. SEC. 24





1. THURS. 6 VINCE 90 DIA RLS 0537, R. MANVED ϕ . FOUND NO METAL SOUNDING. SET REFS, WILL D/B. 60' T NOTES @ R 719 & 730 CALL 12 LINKS (7.92') SOUTH OF STATIONED CORNER SET AOST. ROAD DEVELOPMENT DOES NOT SHOW JOG 6.1' 2. 94T 25 AUG 90 W/F APRNICE ϕ . W/D 5.5' X 4.5' X 3.5' DEEP HOLE, FOUND NO POST, NO PIT, NO STOVE.
3. TUES & SEPT 90 W/PAT FOX ϕ ; DEVELOPMENT W/D'S NOT SUPPORT 60' T NOTES. REQUIRES EXPENSIVE DEED STUDY & TRAVELERS d.o. BEYOND SCALE OF MAP/ECT. LOCATED HOLE SO THAT FUTURE MEASURES CAN EQUIVOCATE THAT AREA.

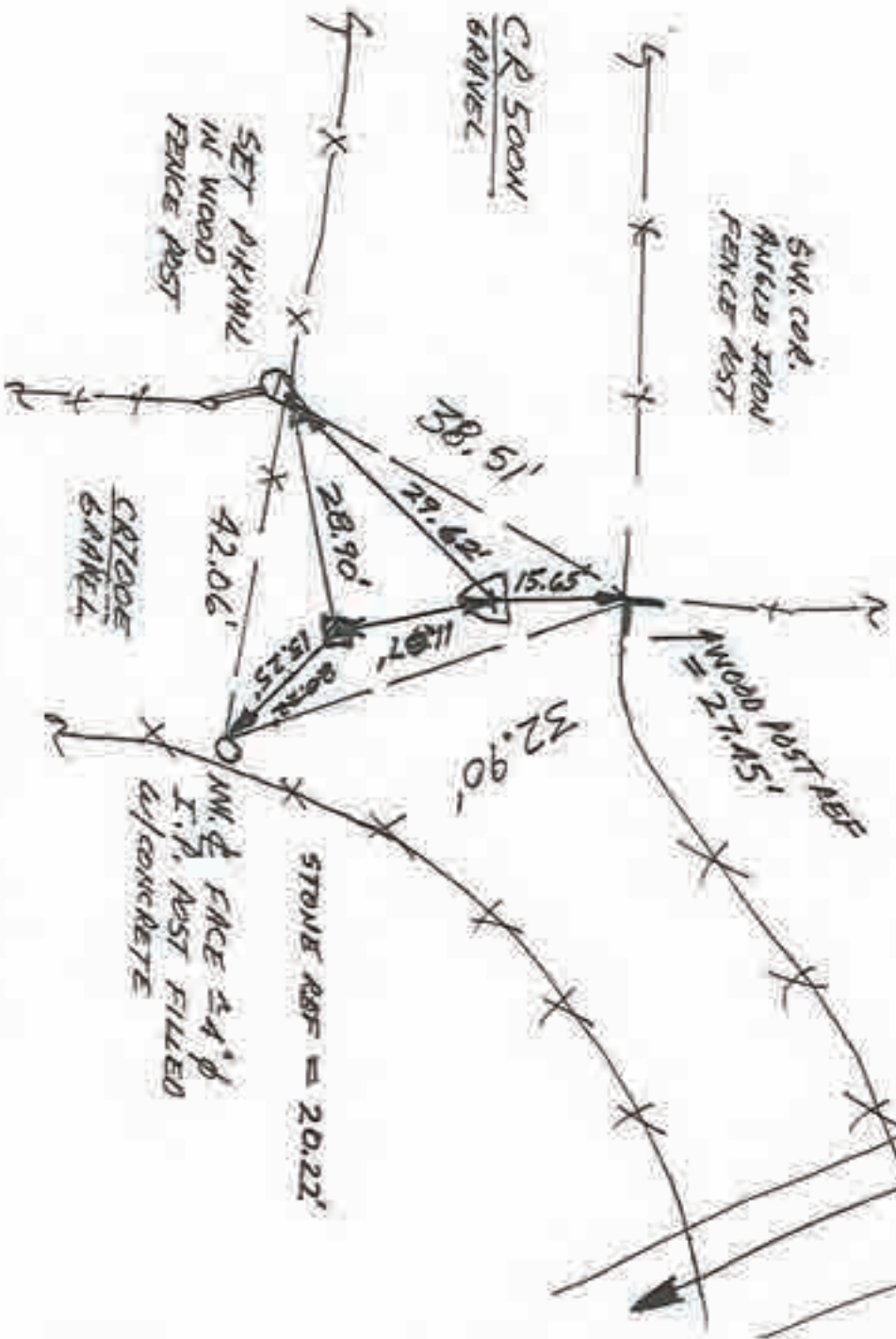


SW. COR. SEC. 19



N
SCALE

1. WEEDS. 23 MAY '90 BLM ALS 0537, 5' DIAMETER Ø. FOUND NO METAL SOOBUINS, SET REFS; WILL DIG BOTH LOCATIONS. BEM, GUY NOTES & P. 495 & ADAMS GUY NOTES @ P. 728 CITE STRAIGHT COR. FOR BEM & BO & ADAMS CLOSE TO CORNER & 21 LINKS (13, 86') NORTH.
2. SAT 16 JUNE '90 FOUND WOOD POST 4' & STANDARD BETH COR. & STONE & CROSSING ADAMS CARNER. POST IS & INDEPENDENT SOIL LEVEL, STONE IS 2.5" DEEP IN ROAD BACKFILL. STONE IS PERPENDICULAR & 1.5" THICK & 2.1" THICK w/ 1" IN TOP POINT. POST IS 2.1' LONG & 2" Ø. 5" Ø w/ ROAD Ø. 3' SPLINTERED & DECAYING. SET P.K. NAIL IN TOP OF POST.
3. PVI 17 Feb 90 w/ 1" DIAMETER Ø & LIGHT RAIL BEHIND WOOD POST. SET 3/4" Ø X 7.5' LONG REBAR w/ CENTER FENCE & EACH LOCATION. Ø @ 2' Ø. 5' DEEP.



NE. COR. SEC. 36

Corner Y-21 2009 Project

11/95

~~21~~



1. WEBS. 23 MAY '90 DL4 RLS 0537 R. PAULIC P. FOUND NO METAL SOUNDING, SET REFS. WILL DIG. DURING TOWNSHIP BOUNDARY BY DAVID HILLIS APRIL 1828 - BORN FOR BETHLEHEM of ADAMS. ONLY ONE QUARTER COR. @ 40/80 SPLIT WAS SET. BENNOTESE P495/ADAMS & P. 715
2. SUN 17 JUNE 190 DUE 10' X 1' ± 3.5 HOLE @ LOCATION SHOWN (± Plus) ± S INTERSECT. NO POST NO PIT, NO STONE. THIS LOCATION REQUIRES EXTENSIVE TRAVELING & IS THEREFORE BEYOND THE SCOPE OF THIS PROJECT.

